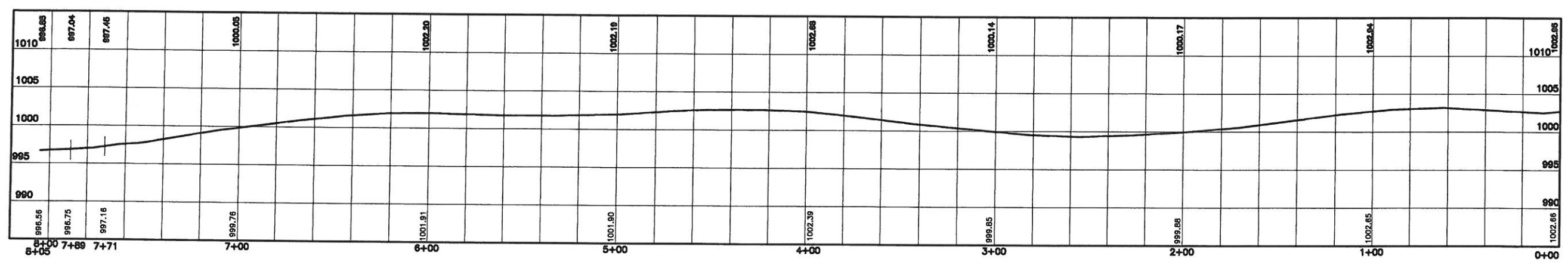


PLAN



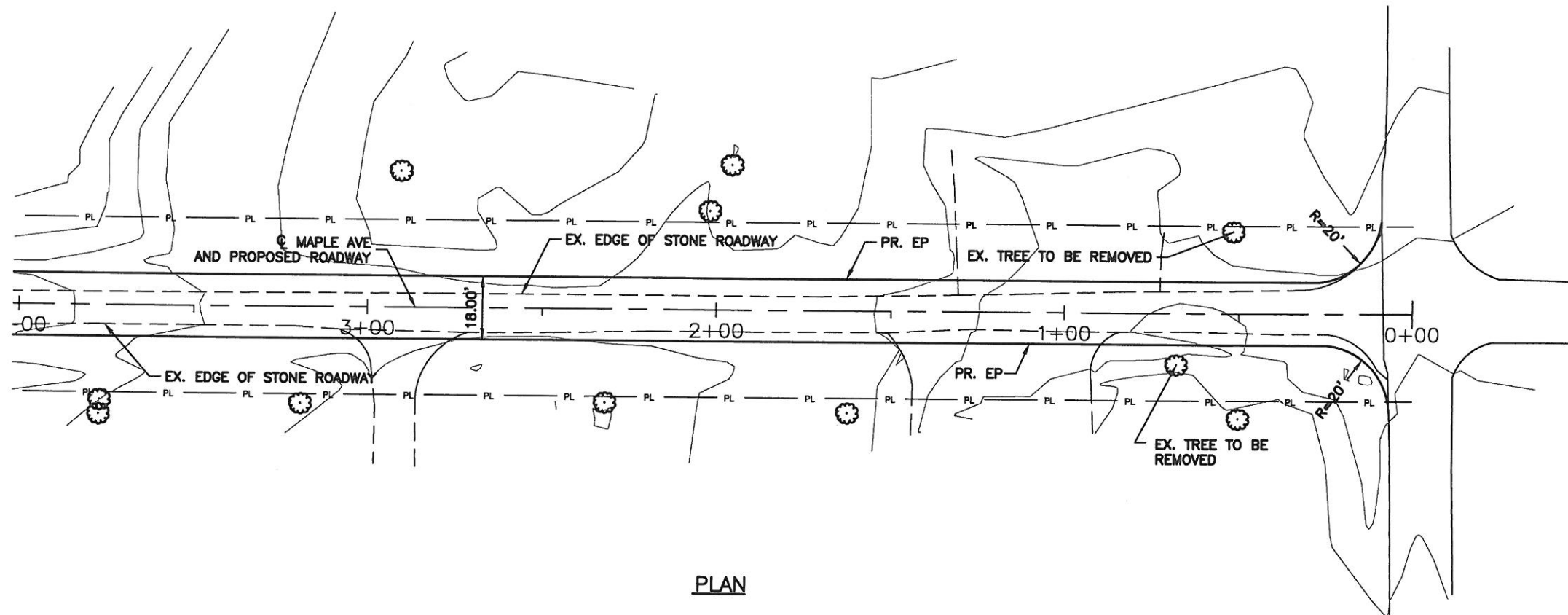
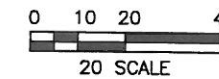
PROFILE ALONG C MAPLE AVE.

DESIGN AGENCY  
 LOGAN COUNTY ENGINEER'S OFFICE  
 1991 C.R. 13, P.O. BOX 427  
 BELLEFONTAINE, OHIO 43311

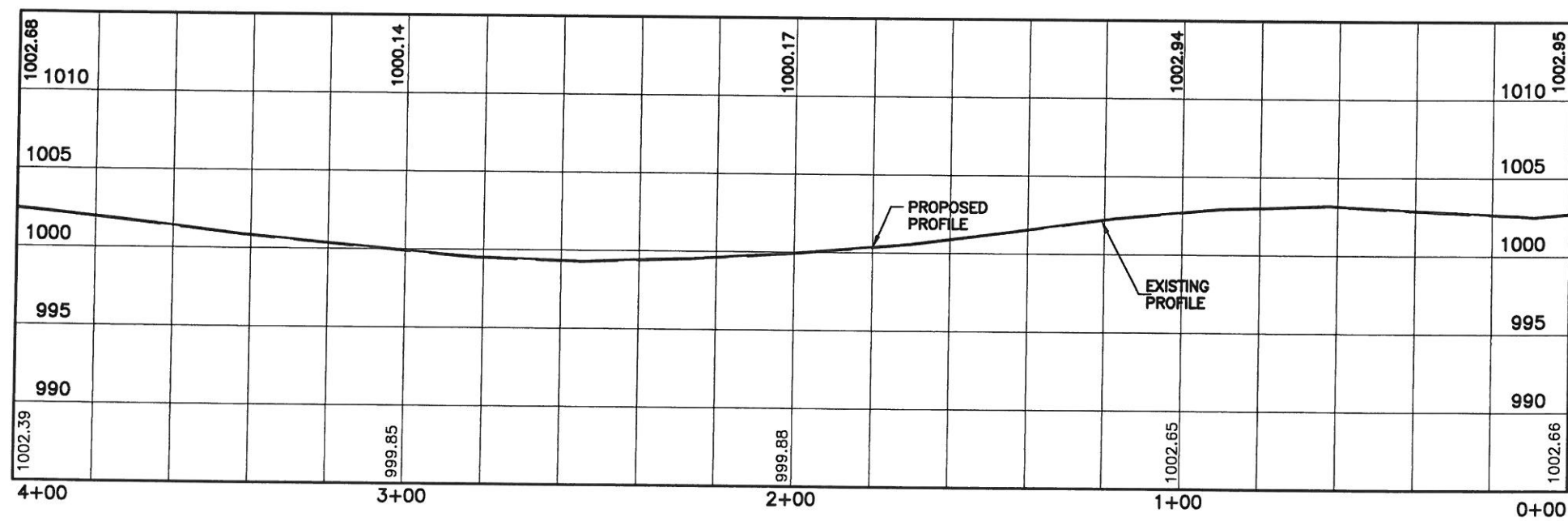
|          |     |                   |            |
|----------|-----|-------------------|------------|
| DESIGNED | MJK | CHECKED           | SCC        |
| DRAWN    | MJK | REVISION          |            |
| REVIEWED | BDD | DATE              | 05/05/2014 |
|          |     | WORK ORDER NUMBER | 10553      |

SITE PLAN  
 STA. 0+00 TO 8+05

MAPLE AVENUE



PLAN



PROFILE ALONG  $\bar{C}$  MAPLE AVE.

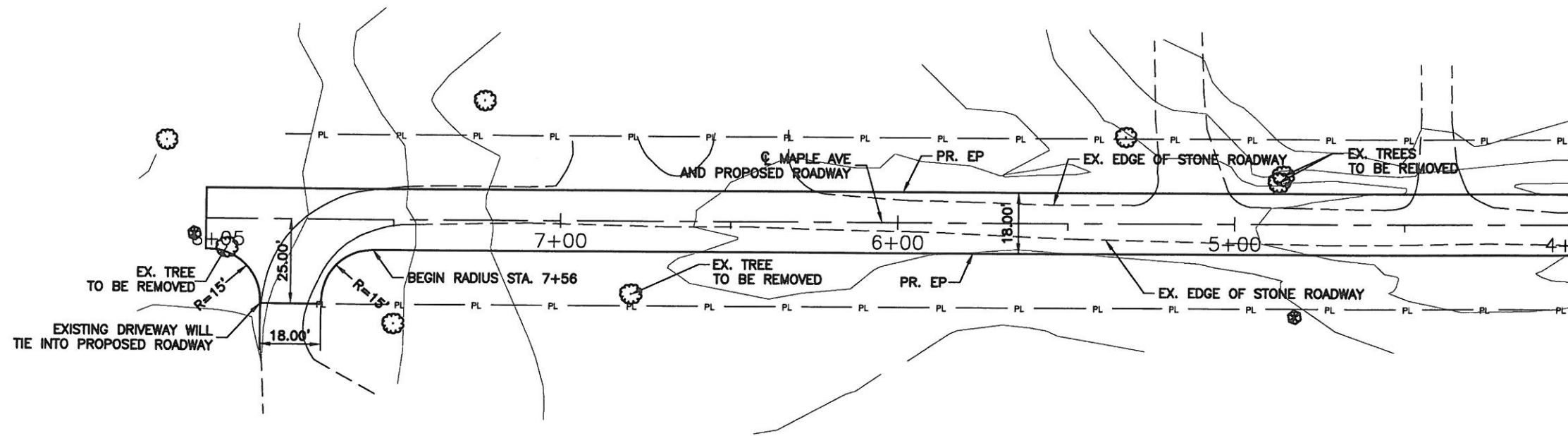
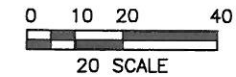
DESIGN AGENCY  
 LOGAN COUNTY ENGINEER'S OFFICE  
 1991 C.R. 13, P.O. BOX 427  
 BELLEFONTAINE, OHIO 43311

|          |            |                   |       |
|----------|------------|-------------------|-------|
| DESIGNED | MAJK       | CHECKED           | SCC   |
| DRAWN    | MAJK       | REVISED           | .     |
| REVIEWED | BDD        | WORK ORDER NUMBER | 10553 |
| DATE     | 05/05/2014 |                   |       |

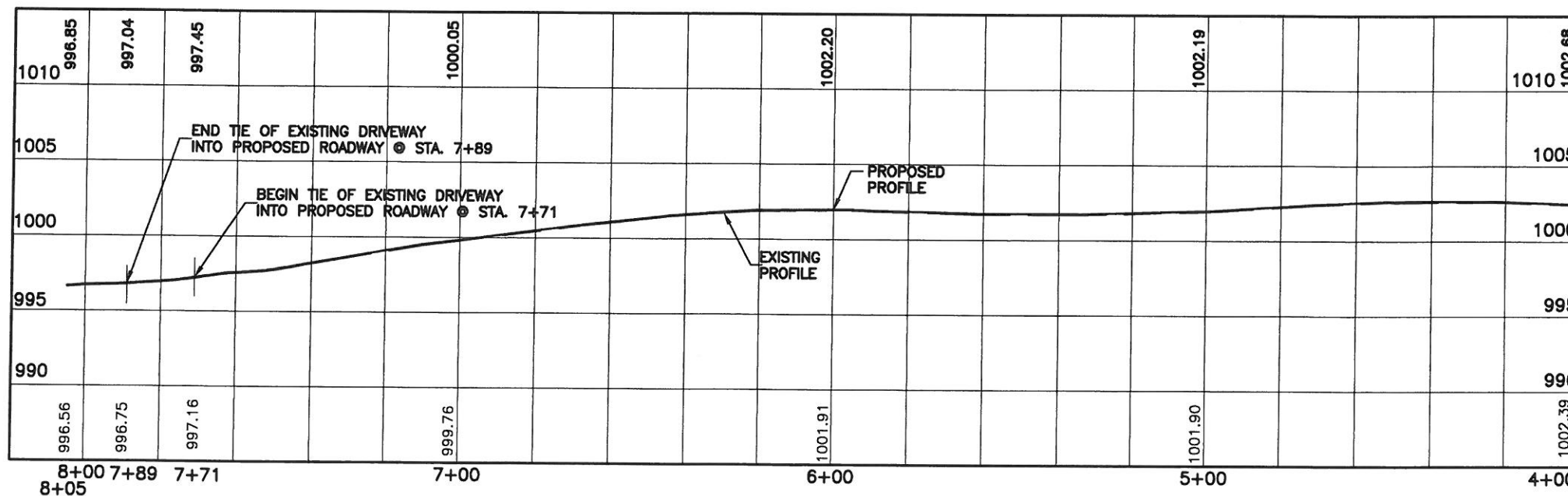
PLAN & PROFILE  
 STA. 0+00 TO 4+00

MAPLE AVENUE





PLAN



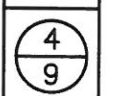
PROFILE ALONG  $\bar{C}$  MAPLE AVE.

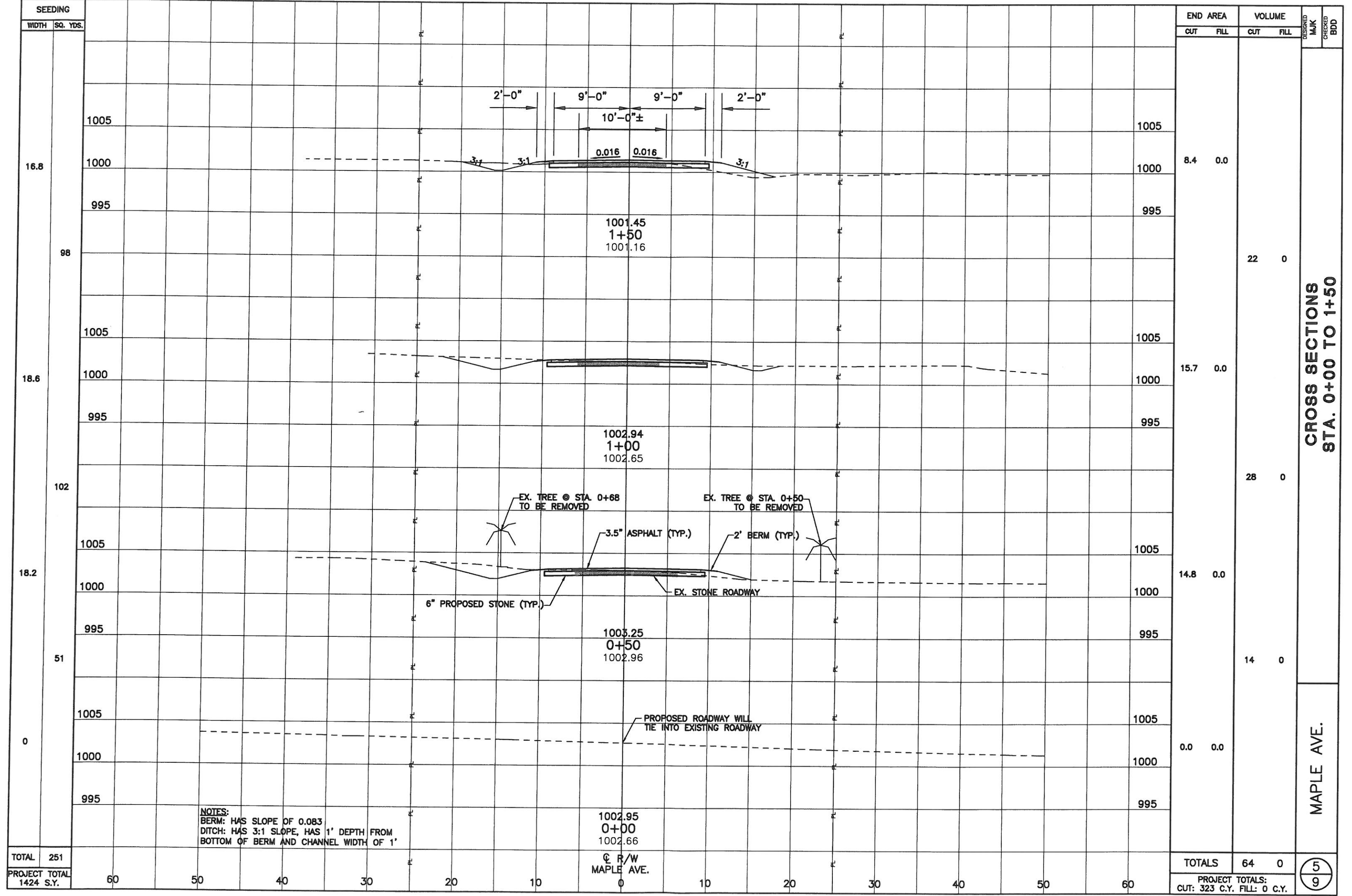
DESIGN AGENCY  
 LOGAN COUNTY ENGINEER'S OFFICE  
 1891 C.R. 13, P.O. BOX 427  
 BELLEFONTAINE, OHIO 43311

DATE 05/05/2014  
 REVIEWED BDD  
 DRAWN MAJK  
 DESIGNED MAJK  
 WORK ORDER NUMBER 10553  
 CHECKED SCC

PLAN & PROFILE  
 STA. 4+00 TO 8+05

MAPLE AVENUE





| SEEDING       |           | END AREA        |      | VOLUME                     |      | DESIGNED<br>MJK | CHECKED<br>BDD |
|---------------|-----------|-----------------|------|----------------------------|------|-----------------|----------------|
| WIDTH         | SQ. YDS.  | CUT             | FILL | CUT                        | FILL |                 |                |
| 16.8          |           | 8.4             | 0.0  |                            |      |                 |                |
| 98            |           |                 |      | 22                         | 0    |                 |                |
| 18.6          |           | 15.7            | 0.0  |                            |      |                 |                |
| 102           |           |                 |      | 28                         | 0    |                 |                |
| 18.2          |           | 14.8            | 0.0  |                            |      |                 |                |
| 51            |           |                 |      | 14                         | 0    |                 |                |
| 0             |           | 0.0             | 0.0  |                            |      |                 |                |
| TOTAL         | 251       |                 |      | 64                         | 0    |                 |                |
| PROJECT TOTAL | 1424 S.Y. | PROJECT TOTALS: |      | CUT: 323 C.Y. FILL: 0 C.Y. |      |                 |                |

CROSS SECTIONS  
STA. 0+00 TO 1+50

MAPLE AVE.

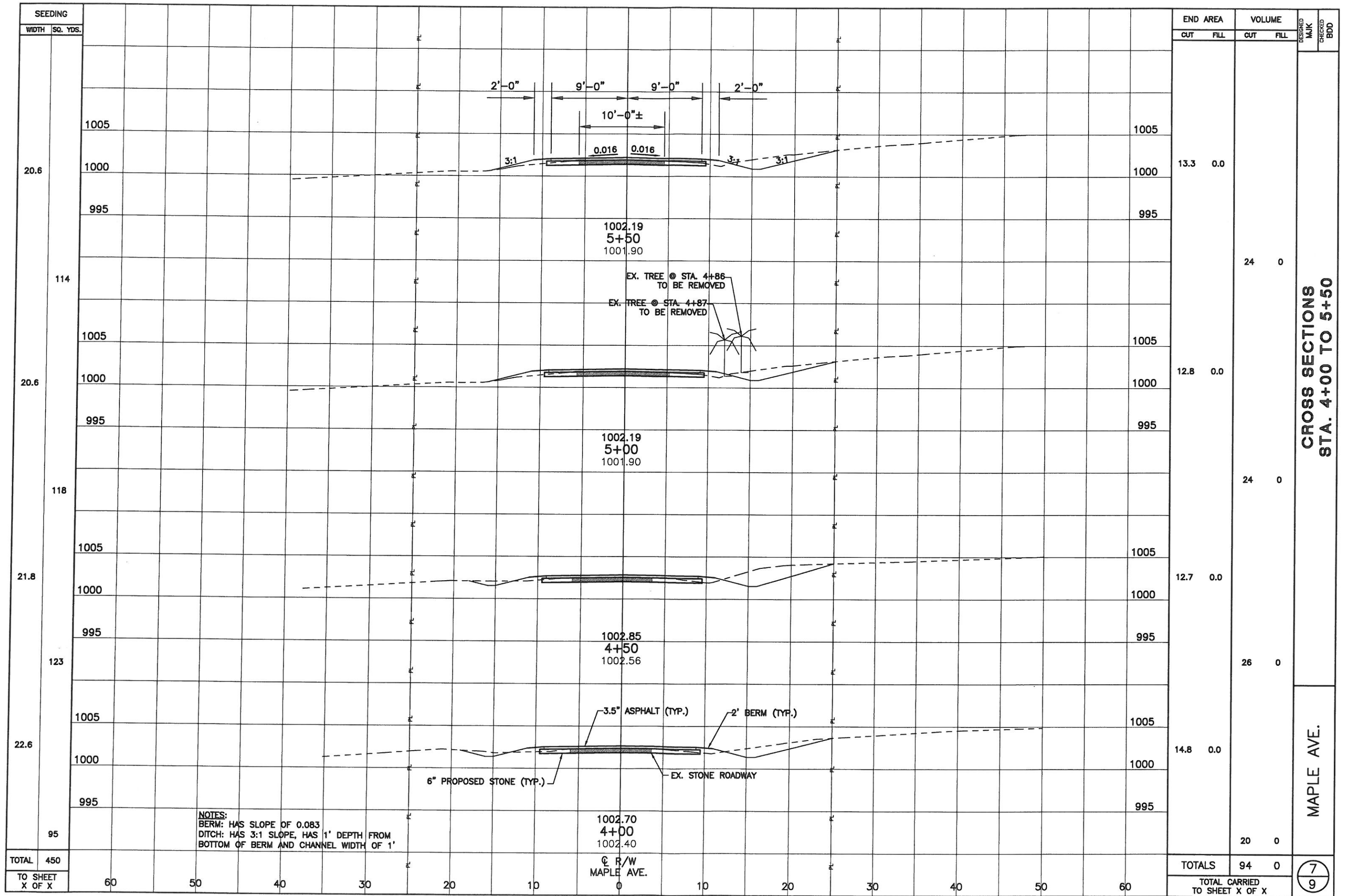
5  
9

NOTES:  
BERM: HAS SLOPE OF 0.083  
DITCH: HAS 3:1 SLOPE, HAS 1' DEPTH FROM  
BOTTOM OF BERM AND CHANNEL WIDTH OF 1'

Q R/W  
MAPLE AVE.

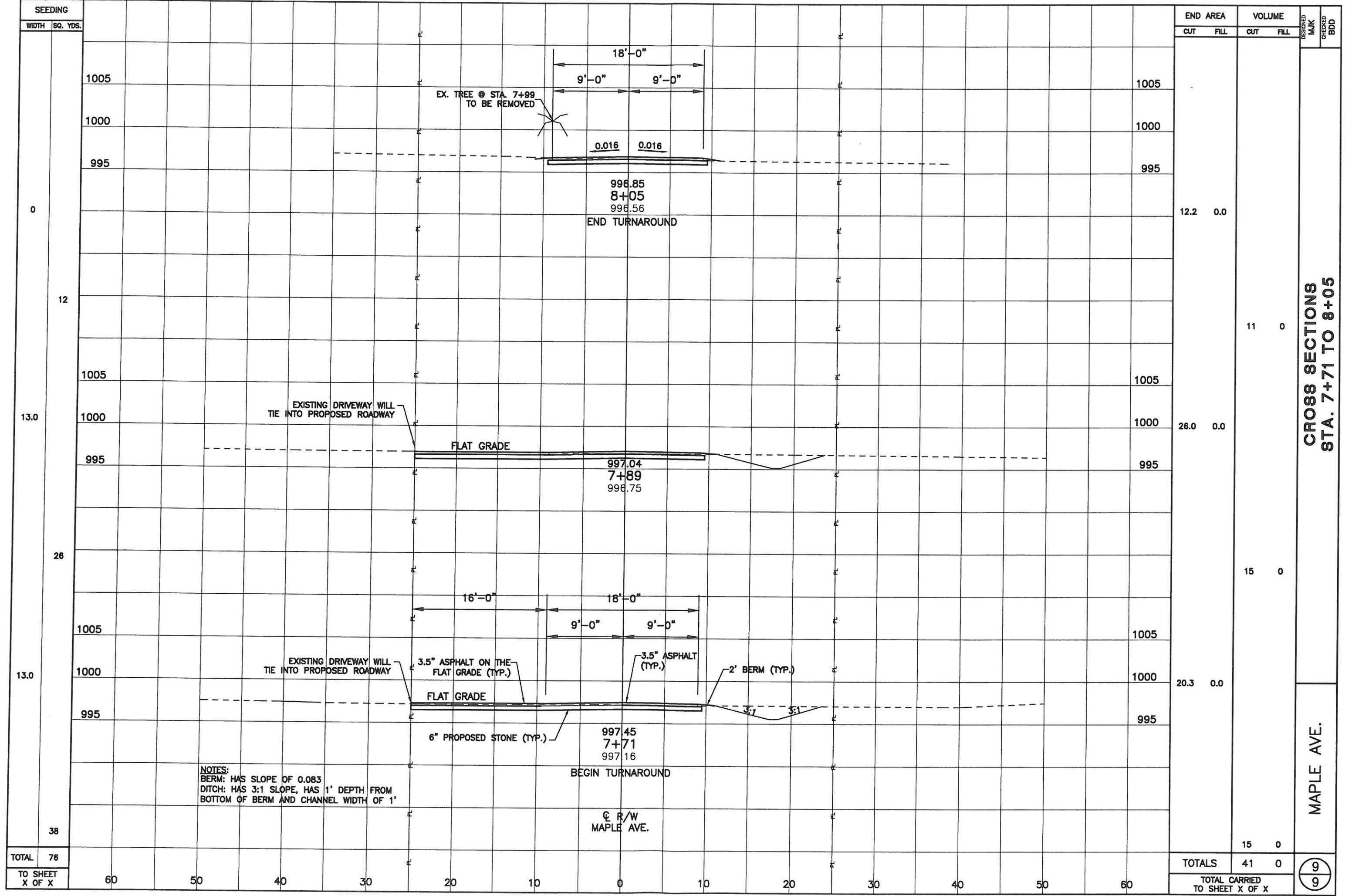












| SEEDING         |          |
|-----------------|----------|
| WIDTH           | SQ. YDS. |
| 0               |          |
| 12              |          |
| 13.0            |          |
| 26              |          |
| 13.0            |          |
| 38              |          |
| TOTAL           | 76       |
| TO SHEET X OF X |          |

| END AREA                      |      | VOLUME |      | DESIGNED<br>MAJK | CHECKED<br>BDD |
|-------------------------------|------|--------|------|------------------|----------------|
| CUT                           | FILL | CUT    | FILL |                  |                |
| 12.2                          | 0.0  |        |      |                  |                |
|                               |      | 11     | 0    |                  |                |
| 26.0                          | 0.0  |        |      |                  |                |
|                               |      | 15     | 0    |                  |                |
| 20.3                          | 0.0  |        |      |                  |                |
|                               |      | 15     | 0    |                  |                |
| TOTALS                        |      | 41     | 0    |                  |                |
| TOTAL CARRIED TO SHEET X OF X |      |        |      |                  |                |

CROSS SECTIONS  
STA. 7+71 TO 8+05

MAPLE AVE.

9  
9

NOTES:  
BERM: HAS SLOPE OF 0.083  
DITCH: HAS 3:1 SLOPE, HAS 1' DEPTH FROM  
BOTTOM OF BERM AND CHANNEL WIDTH OF 1'

☉ R/W  
MAPLE AVE.