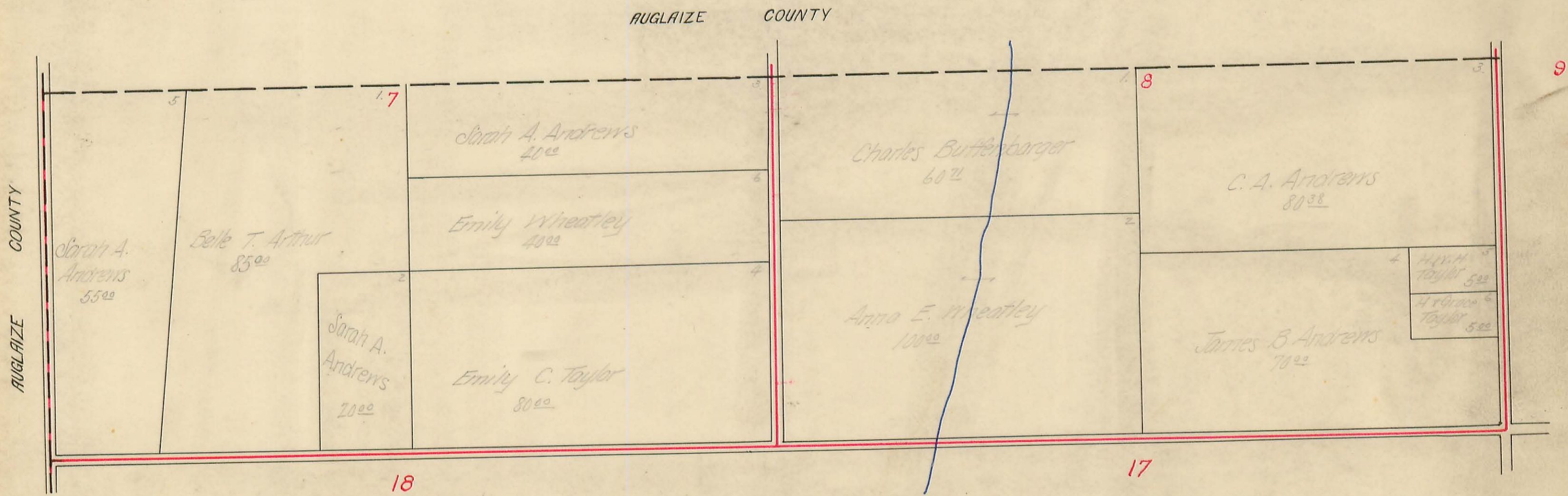


STOKES TOWNSHIP

Sec. ⁷8 Town 6 Range 8

SCALE: 10 Chains to the Inch

1

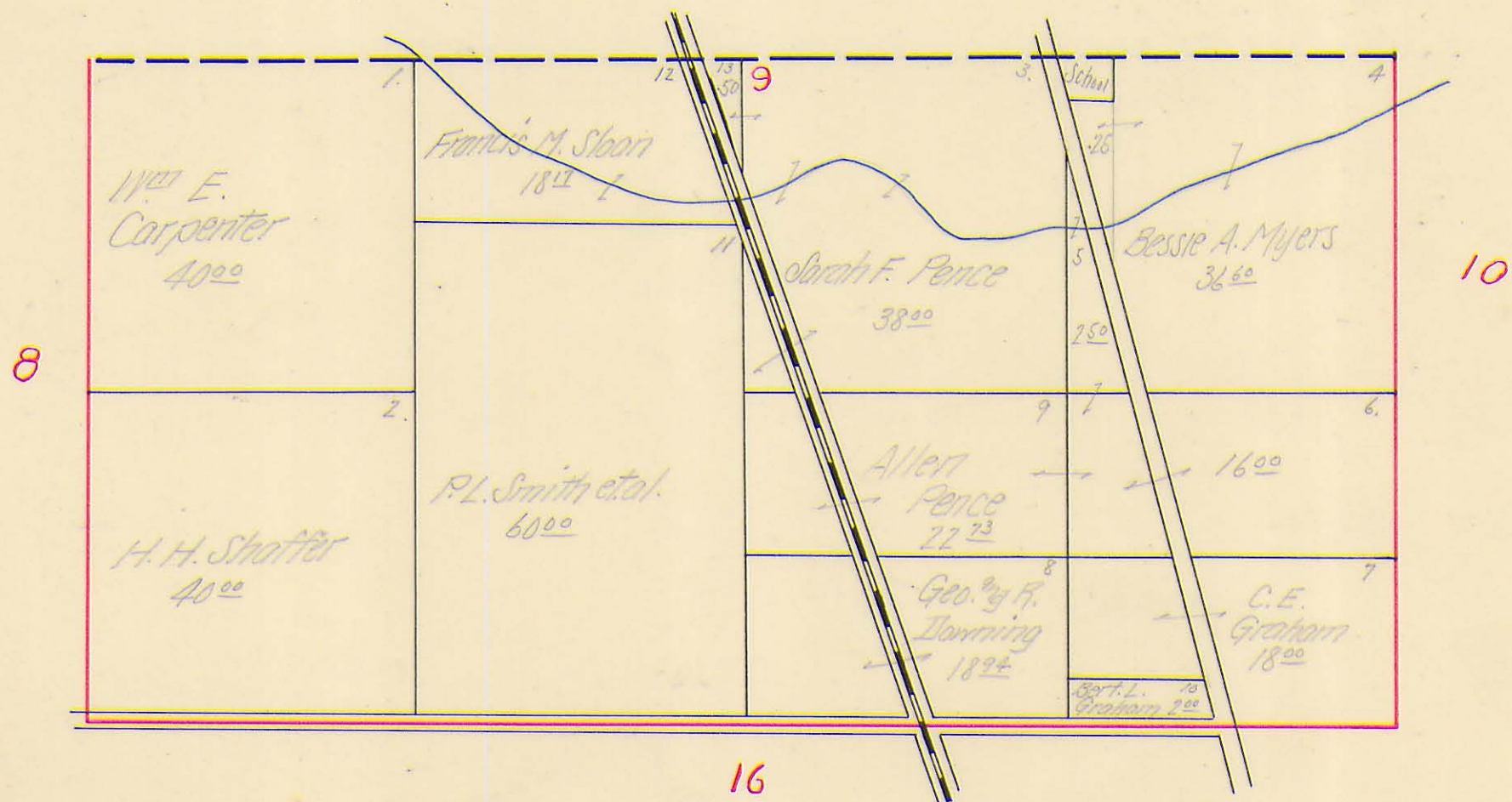


STOKES TOWNSHIP

Sec. 9 Town 6 Range 8

SCALE: 10 Chains to the Inch

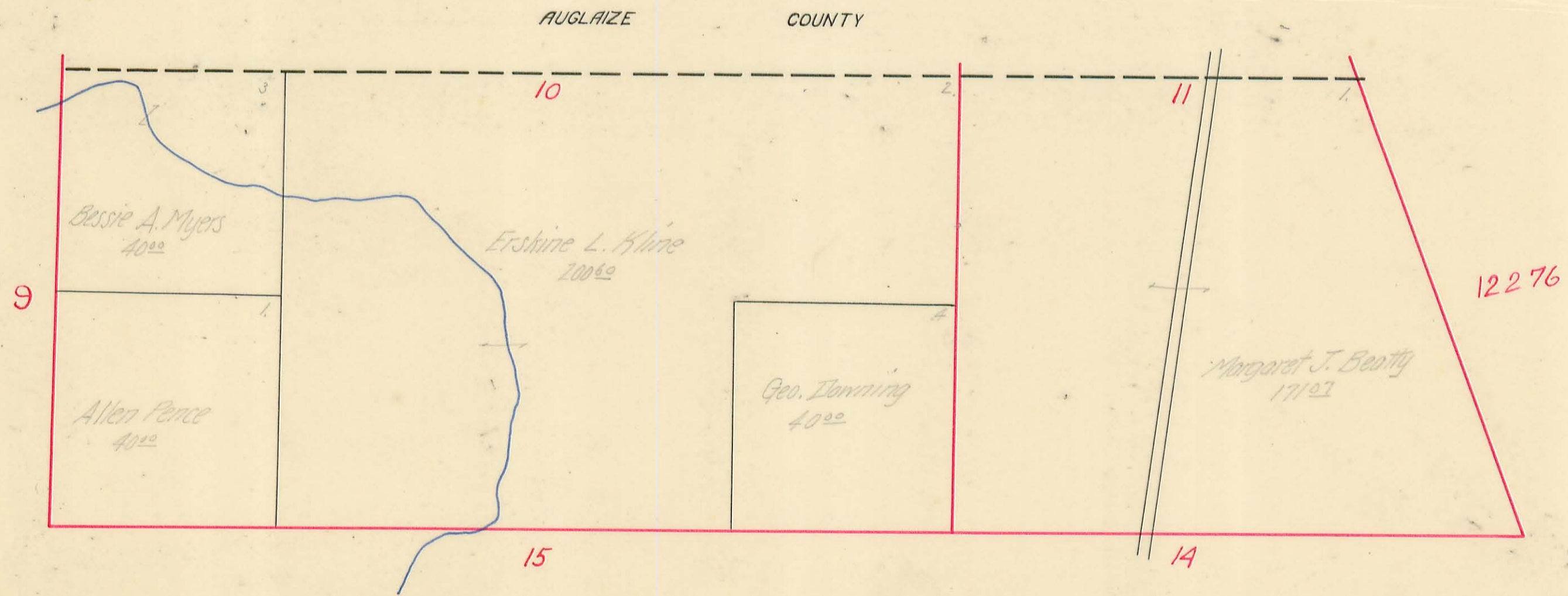
AUGLAIZE COUNTY



STOKES TOWNSHIP

Sec. ¹⁰ 11 Town 6 Range 8

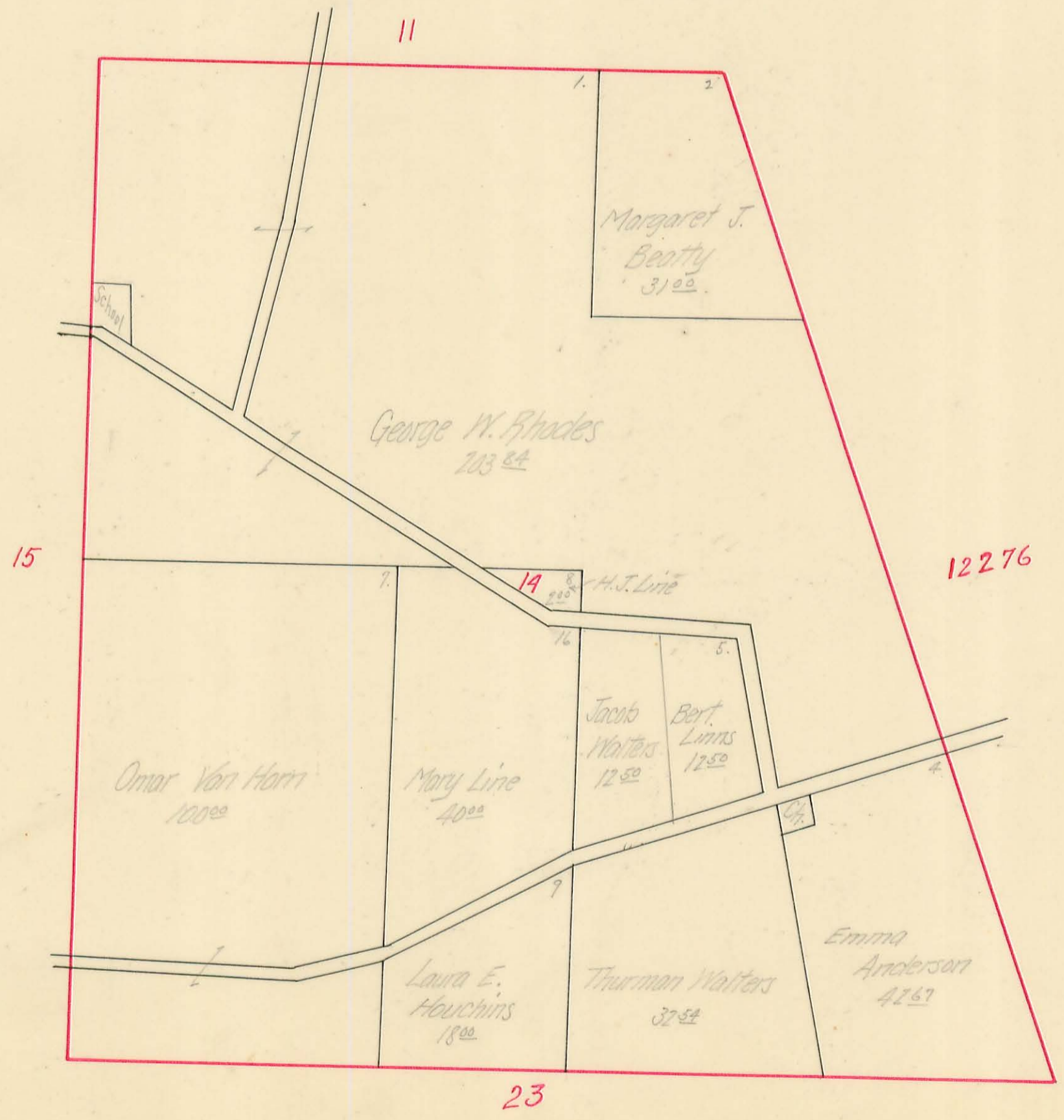
SCALE: 10 Chains to the Inch



STOKES TOWNSHIP

Sec. 14 Town 6 Range 8

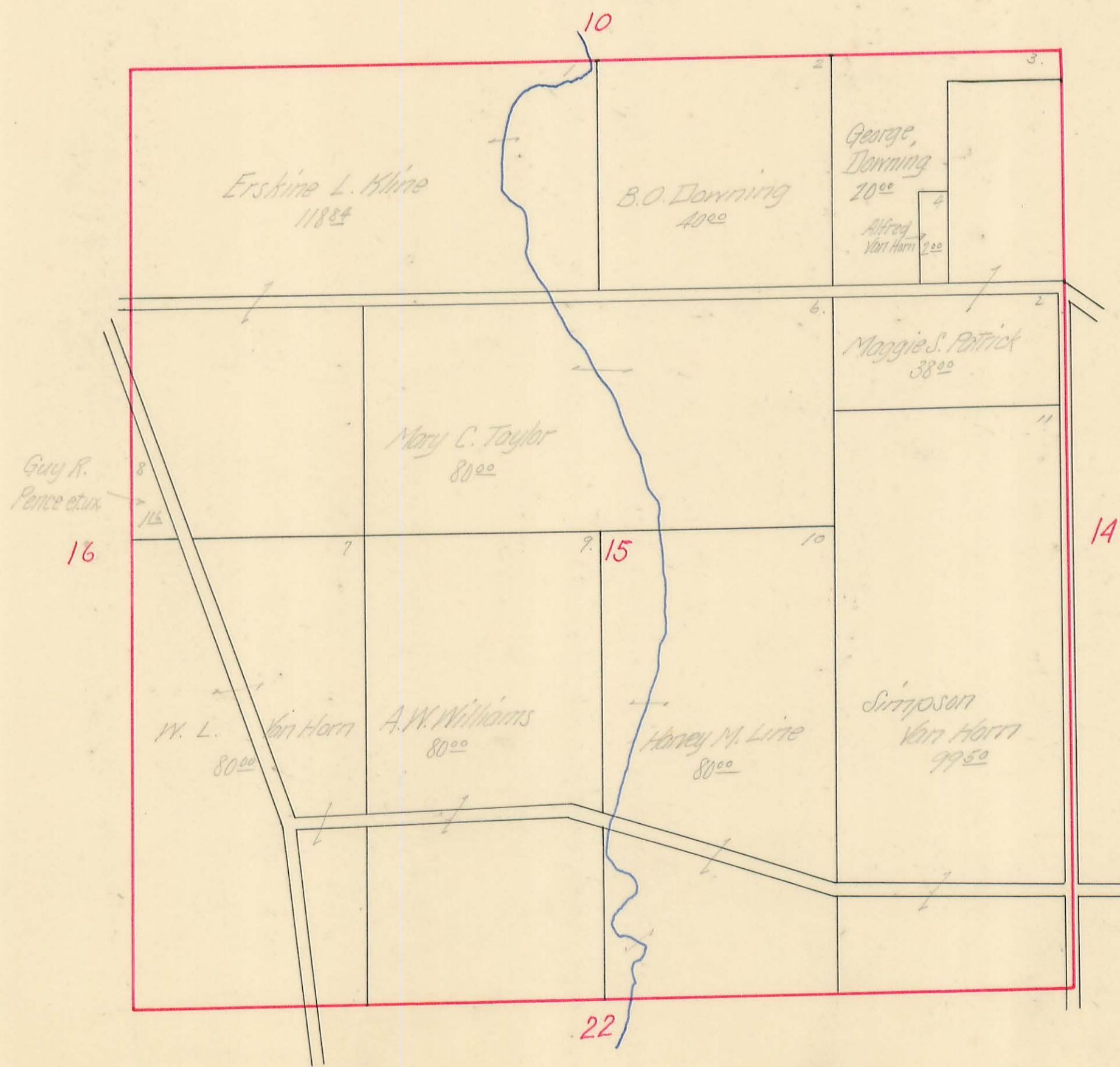
SCALE: 10 Chains to the Inch



STOKES TOWNSHIP

Sec. 15 Town 6 Range 8

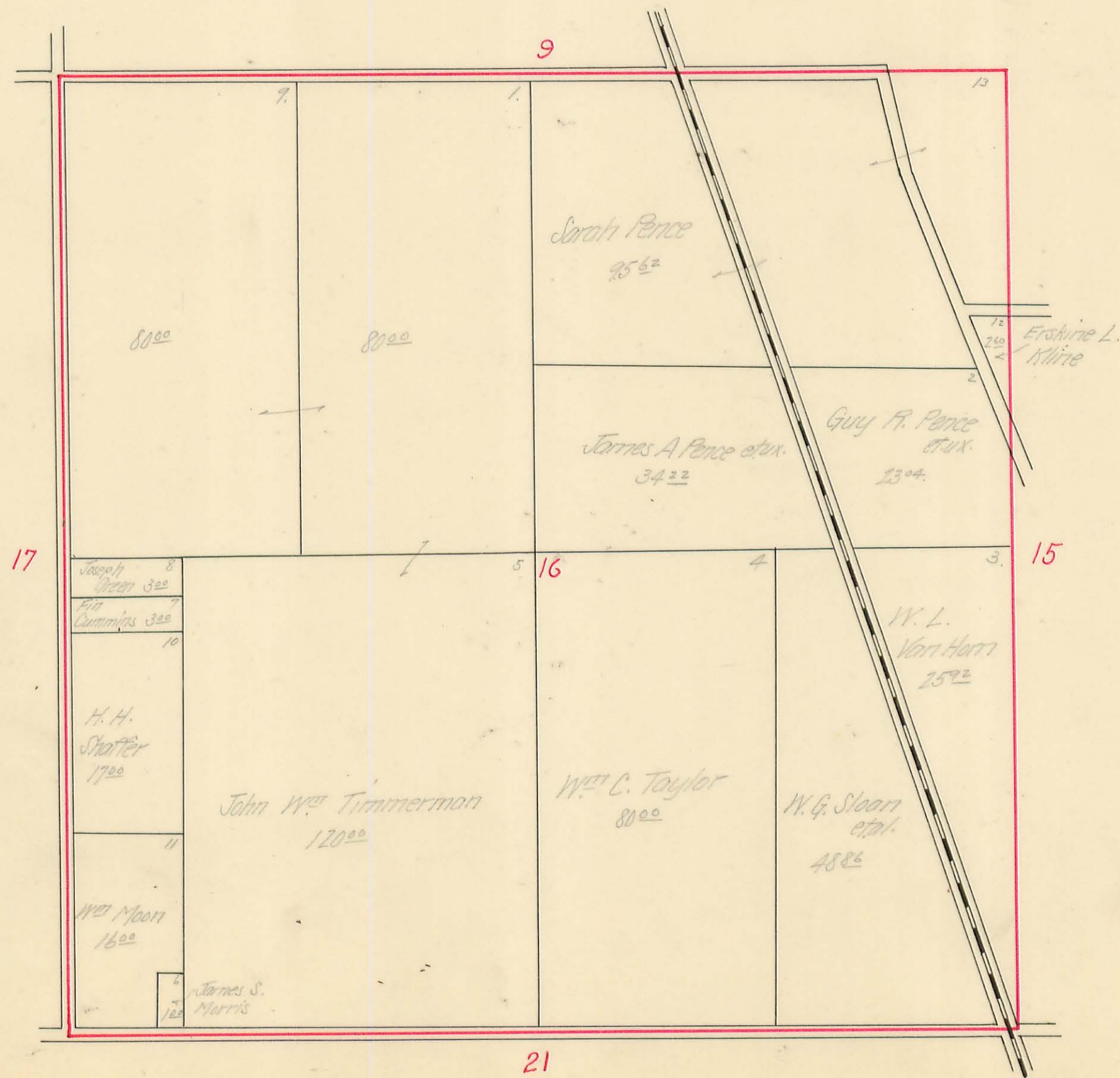
SCALE: 10 Chains to the Inch



STOKES TOWNSHIP

Sec. 16 Town 6 Range 8

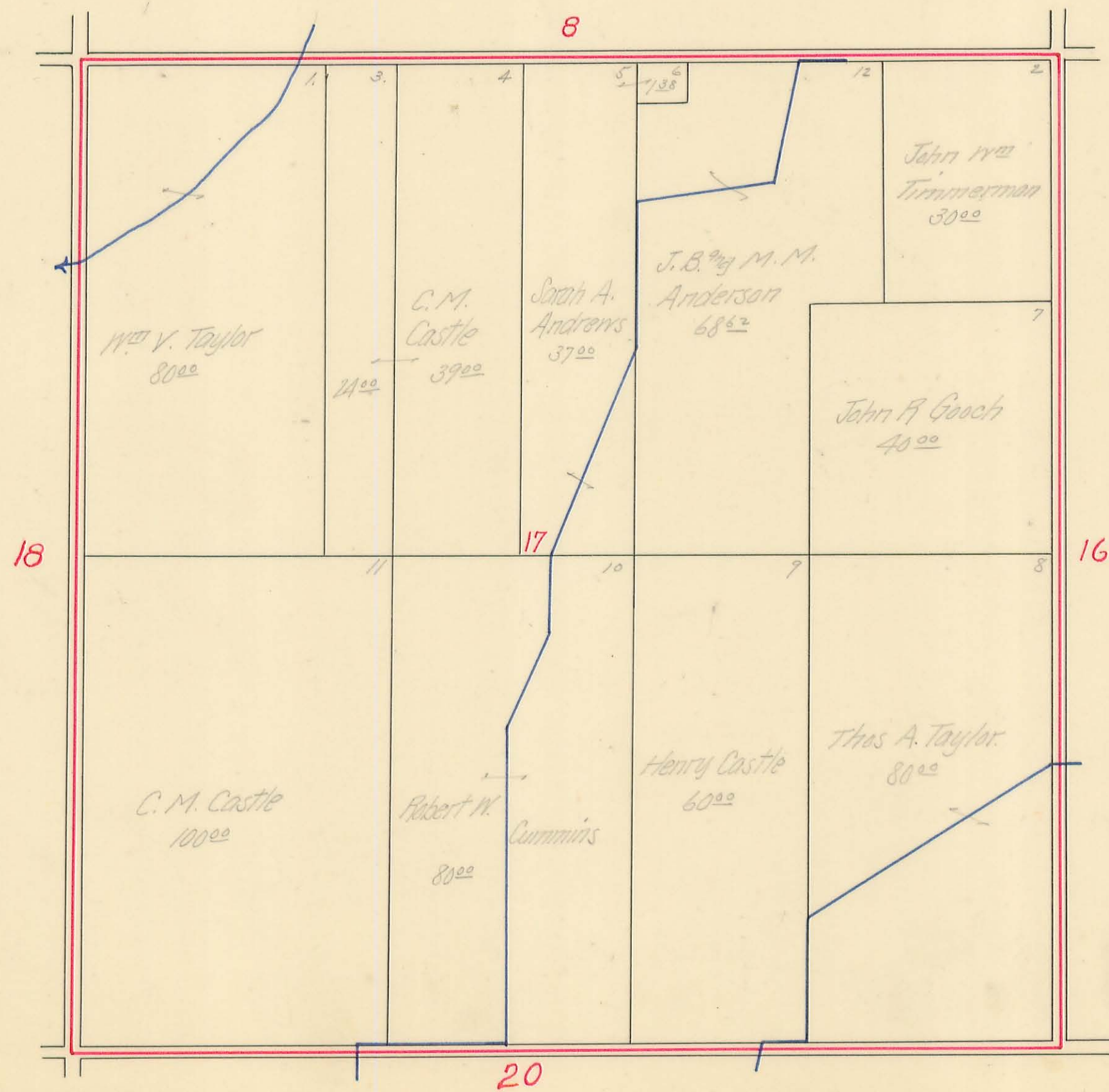
SCALE: 10 Chains to the Inch



STOKES TOWNSHIP

Sec. 17 Town 6 Range 8

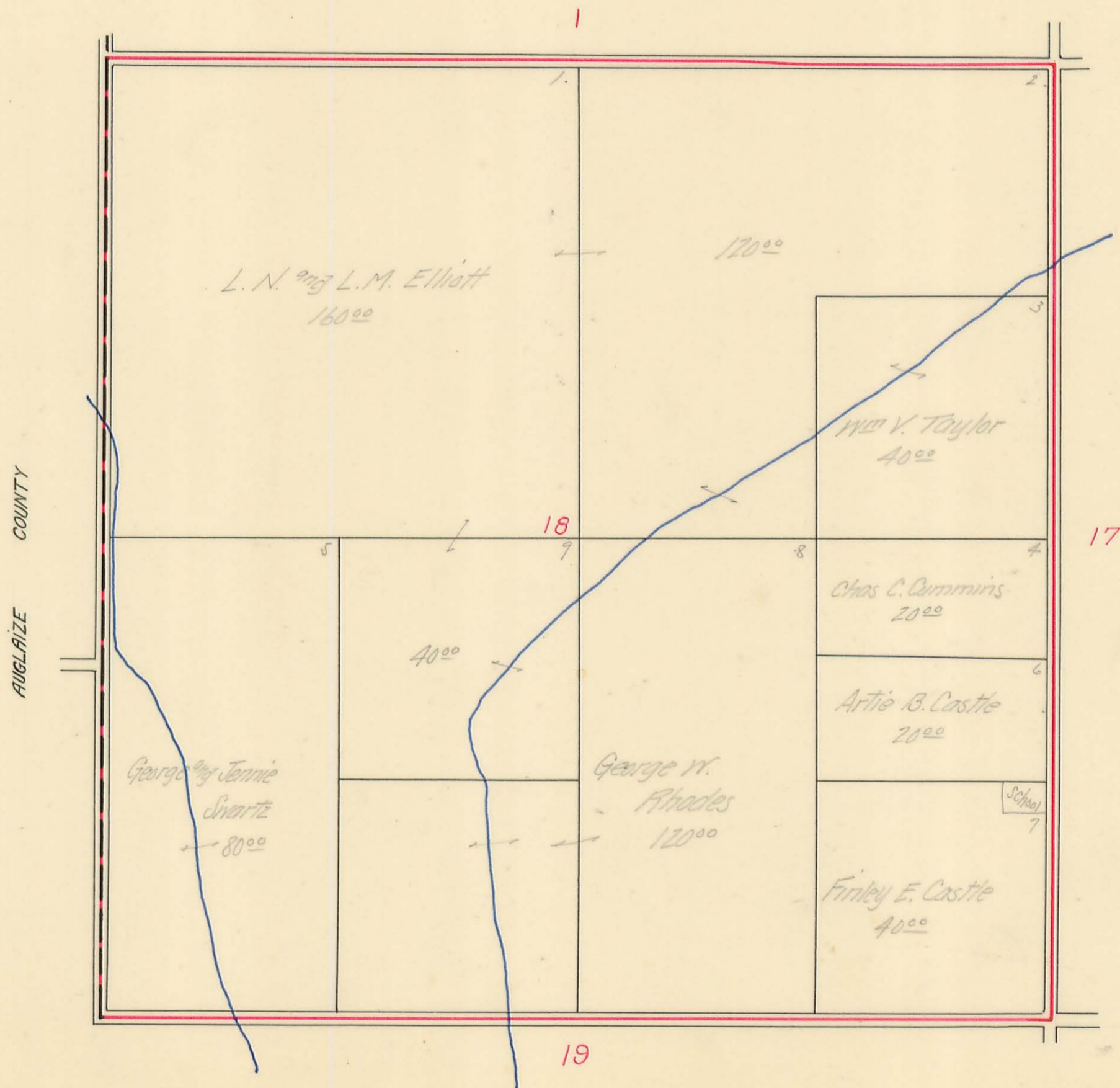
SCALE: 10 Chains to the Inch



STOKES TOWNSHIP

Sec. 18 Town 6 Range 8

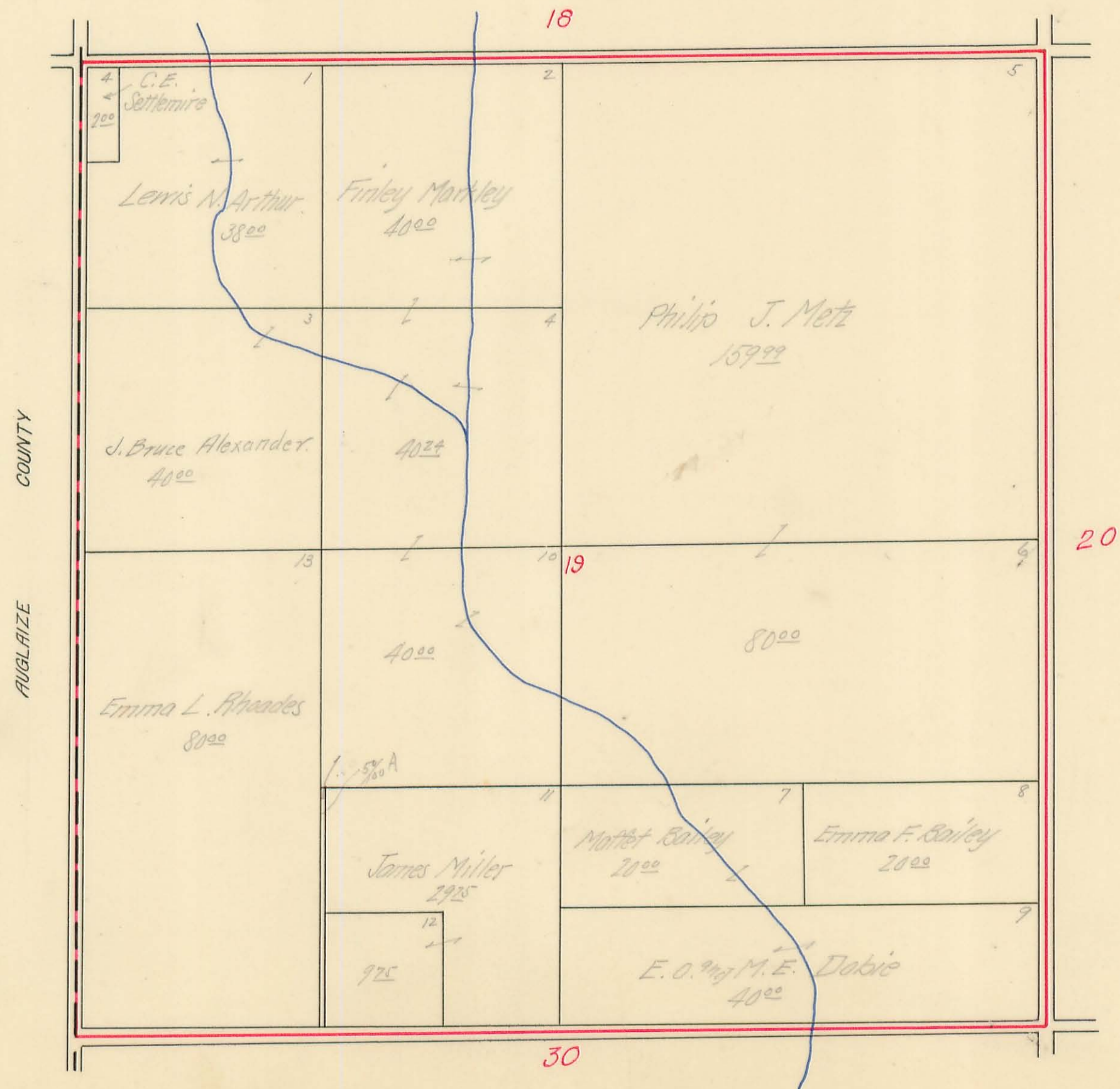
SCALE: 10 Chains to the Inch



STOKES TOWNSHIP

Sec. 19 Town 6 Range 8

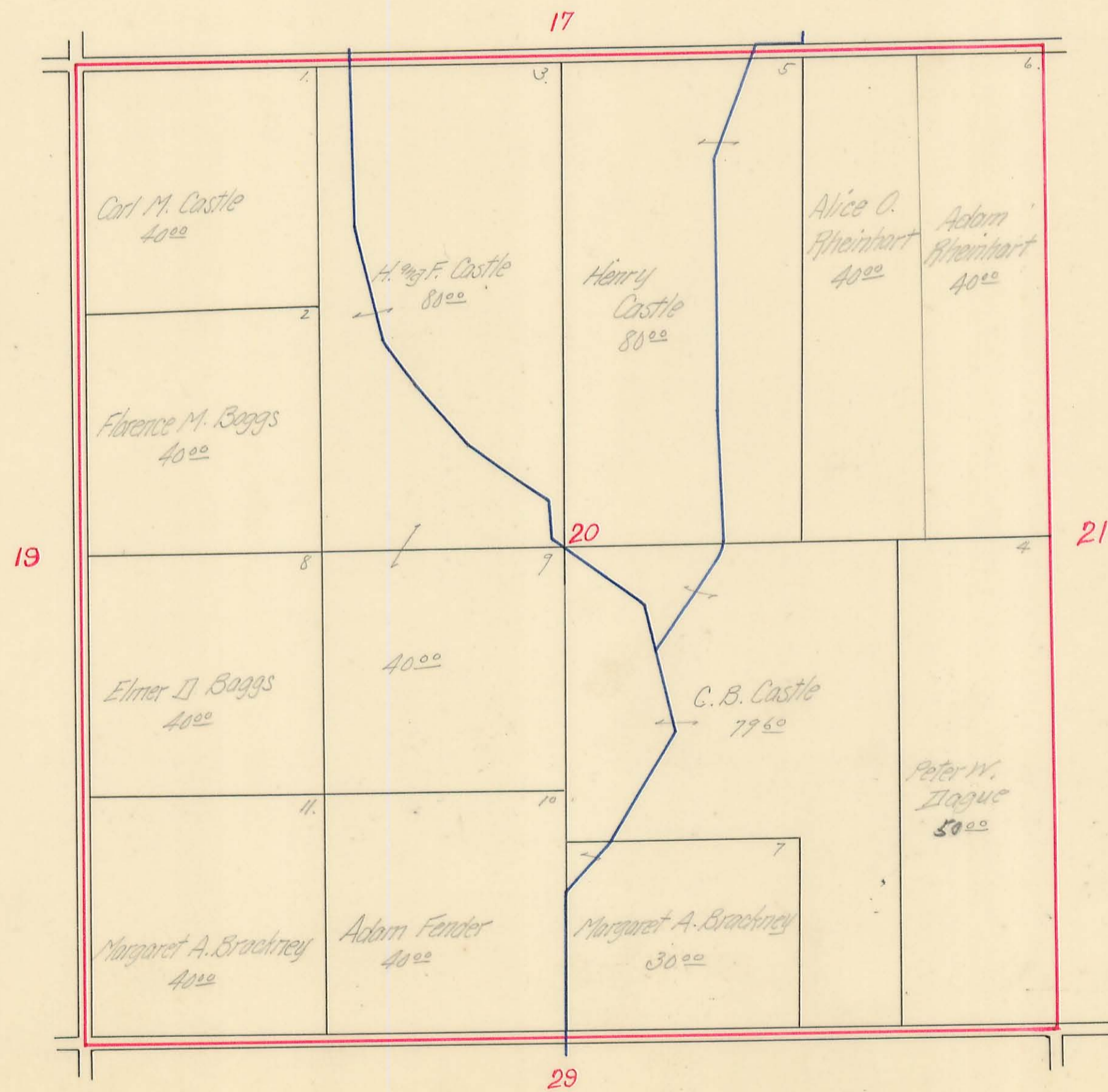
SCALE: 10 Chains to the Inch



STOKES TOWNSHIP

Sec. 20 Town 6 Range 8

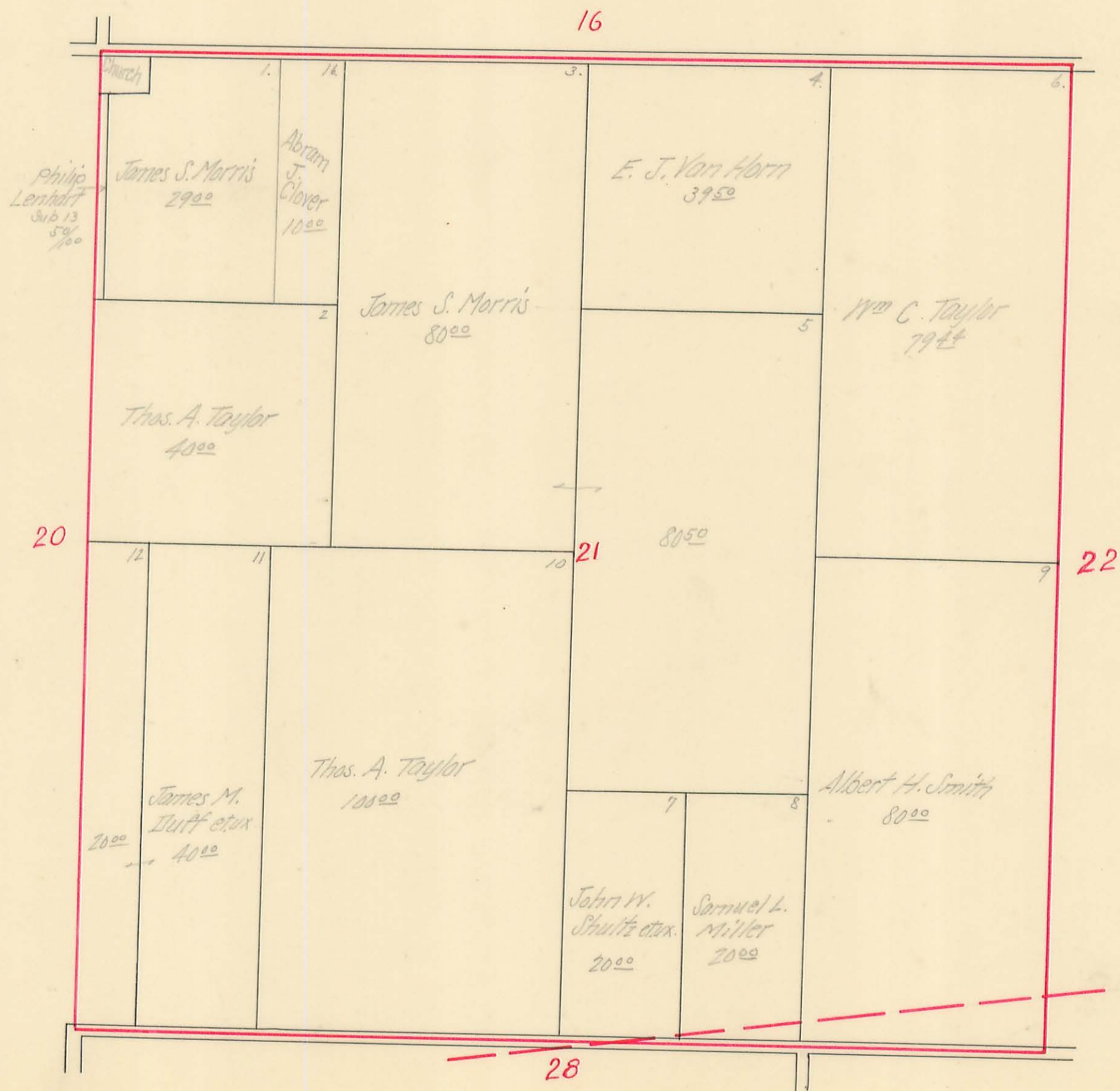
SCALE: 10 Chains to the Inch



STOKES TOWNSHIP

Sec. 21 Town 6 Range 8

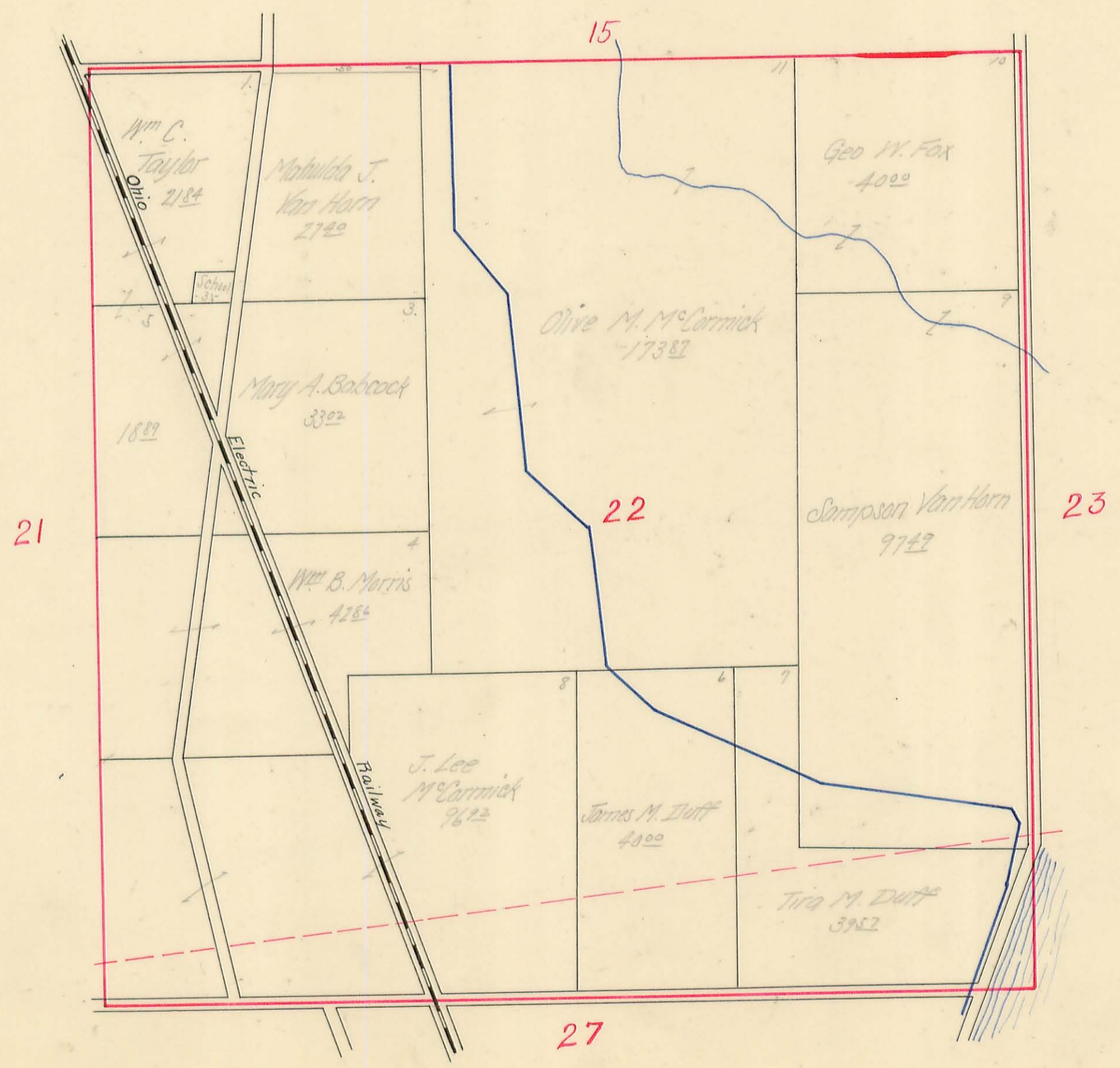
SCALE: 10 Chains to the Inch



STOKES TOWNSHIP

Sec. 22 Town 6 Range 8

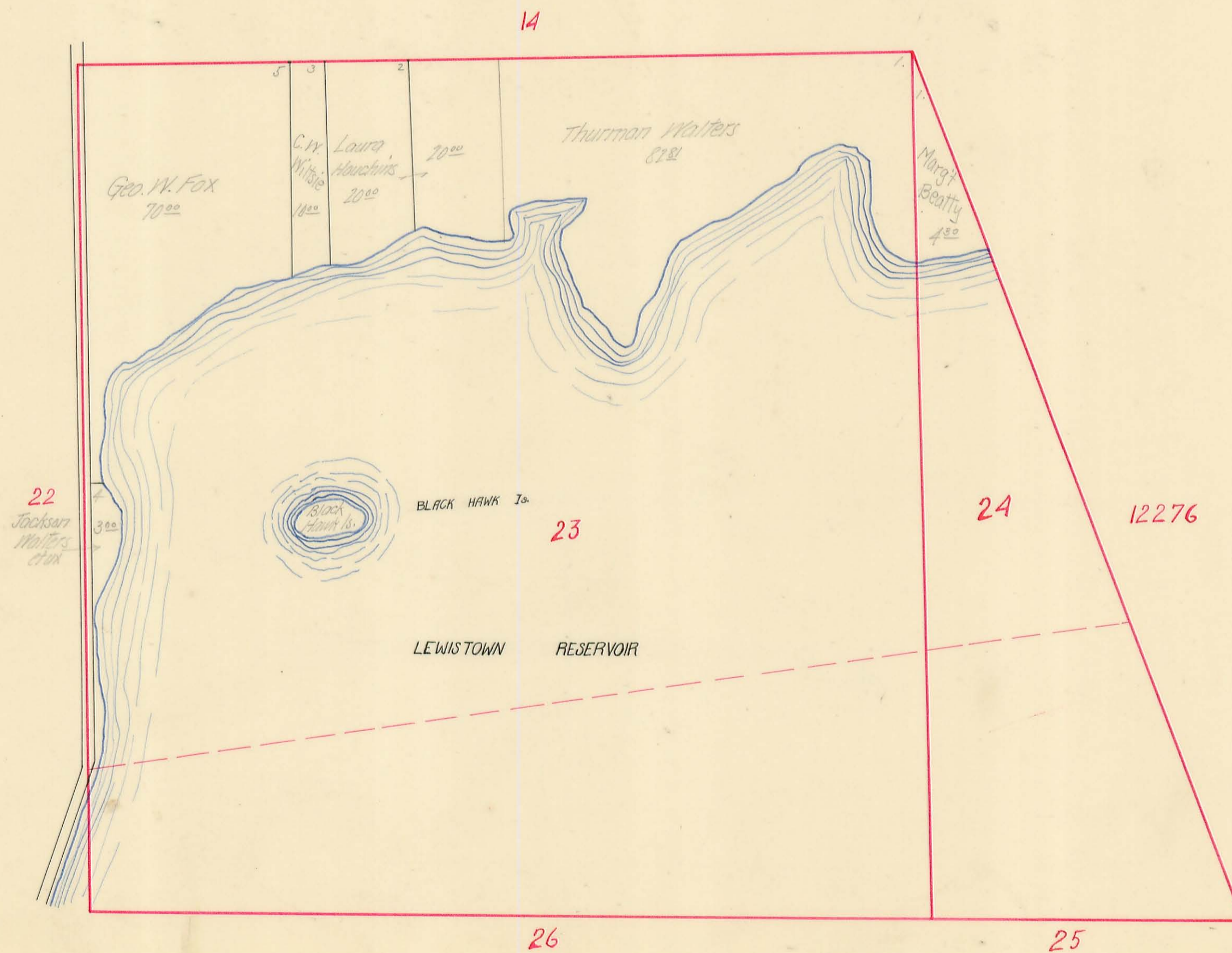
SCALE: 10 Chains to the Inch



STOKES TOWNSHIP

Sec. ²³ 24 Town 6 Range 8

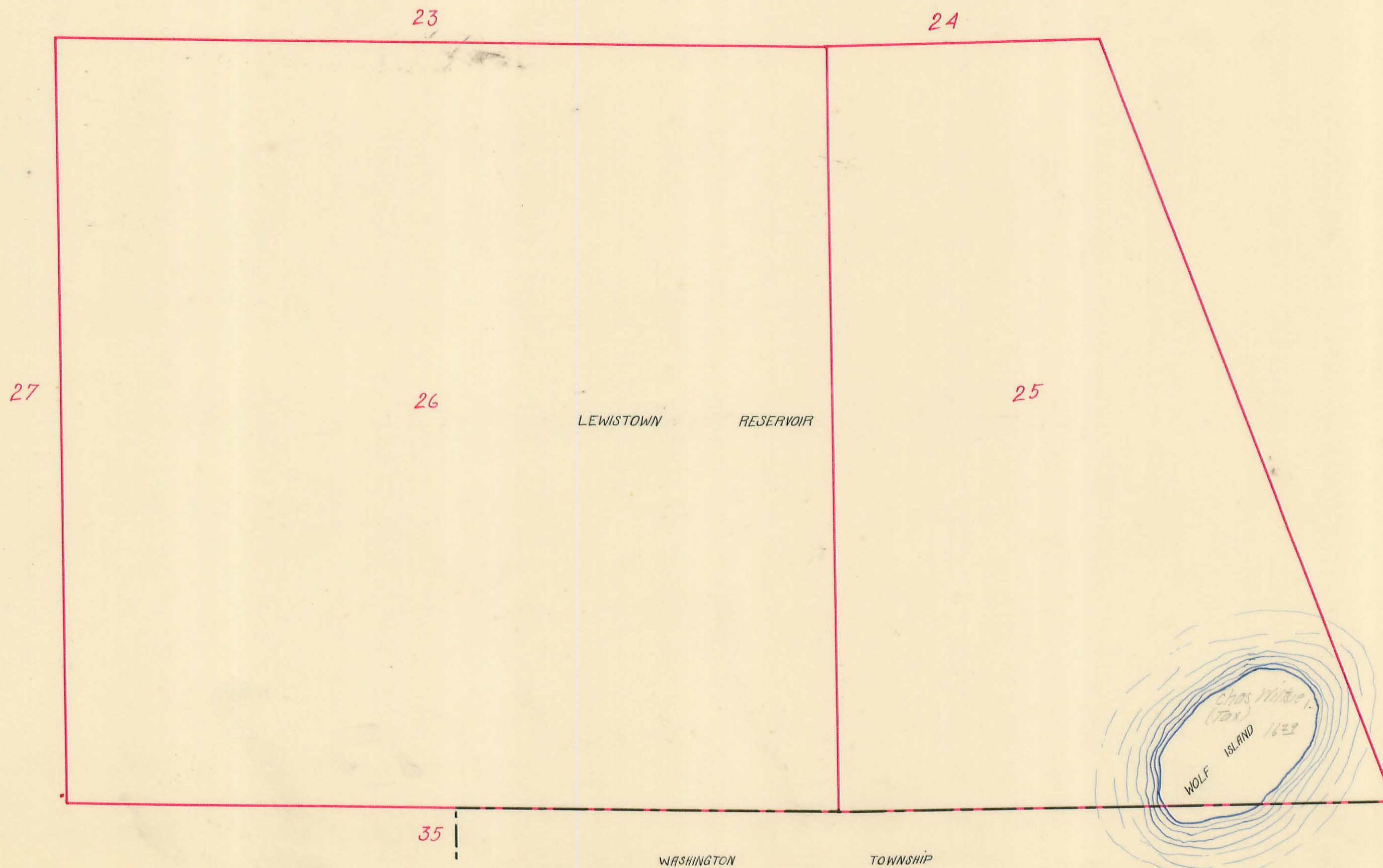
SCALE: 10 Chains to the Inch



STOKES TOWNSHIP

Sec. ²⁵26 Town 6 Range 8

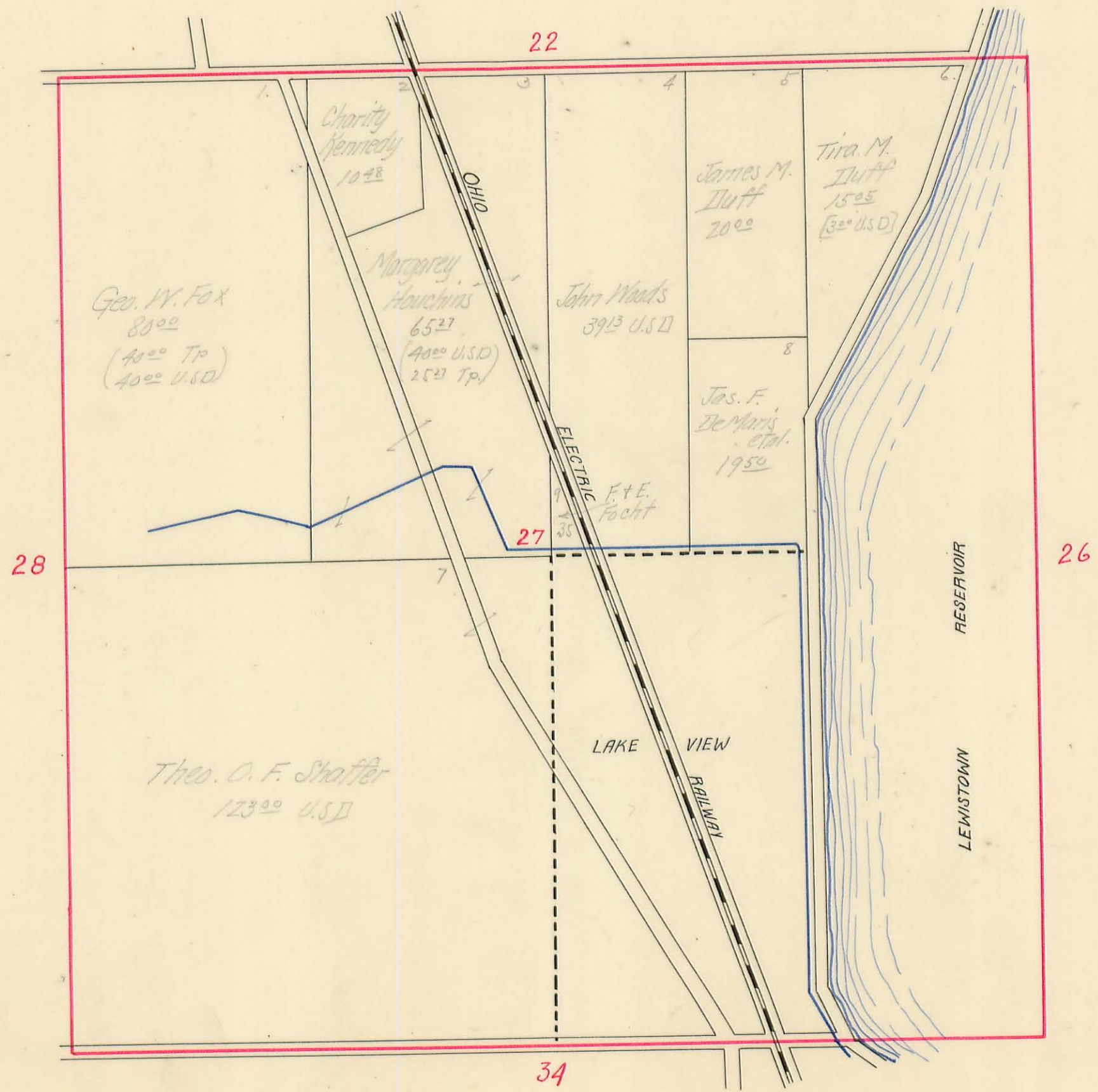
SCALE: 10 Chains to the Inch



STOKES TOWNSHIP

Sec. 27 Town 6 Range 8

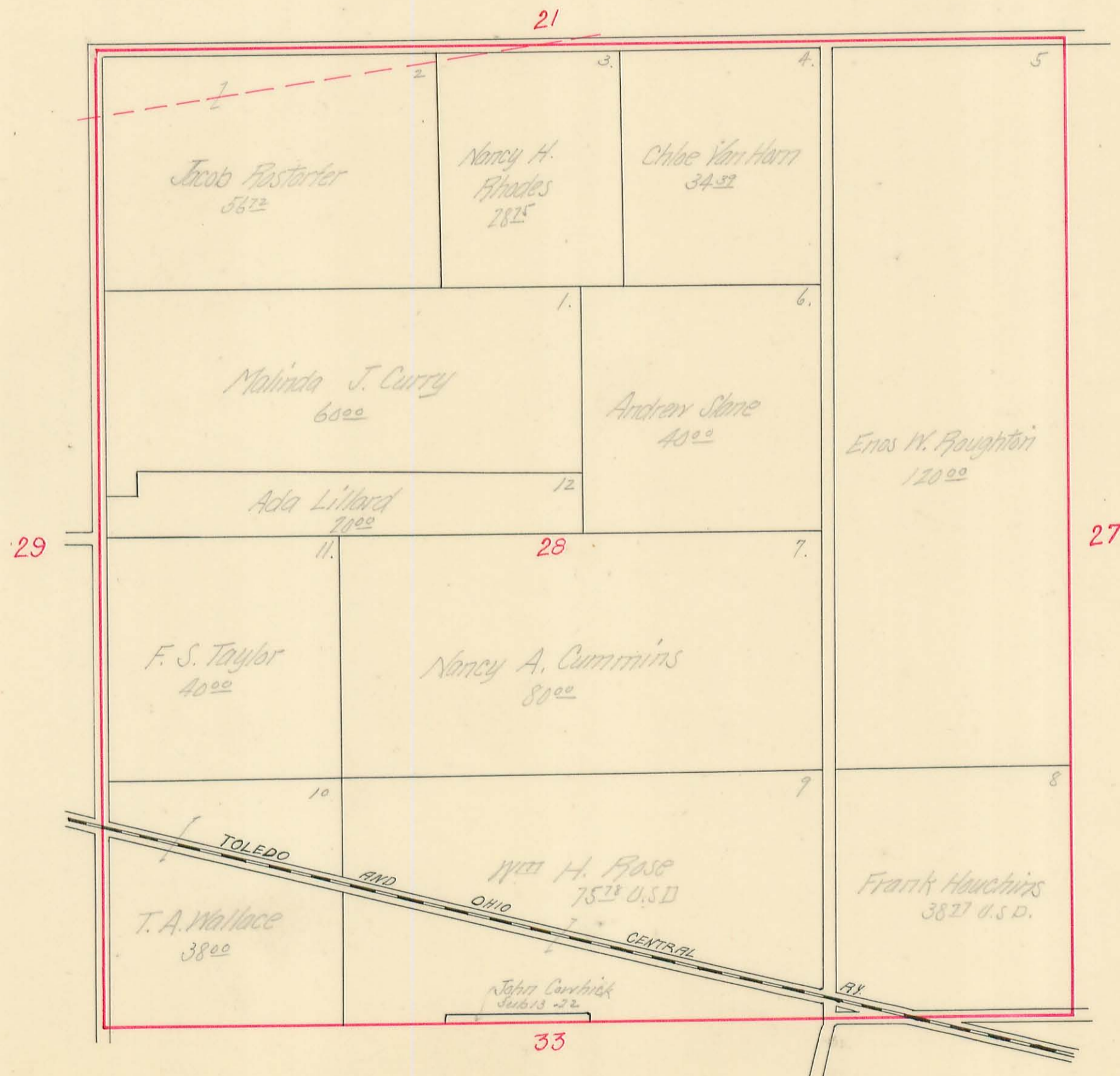
SCALE: 10 Chains to the Inch



STOKES TOWNSHIP

Sec. 28 Town 6 Range 8

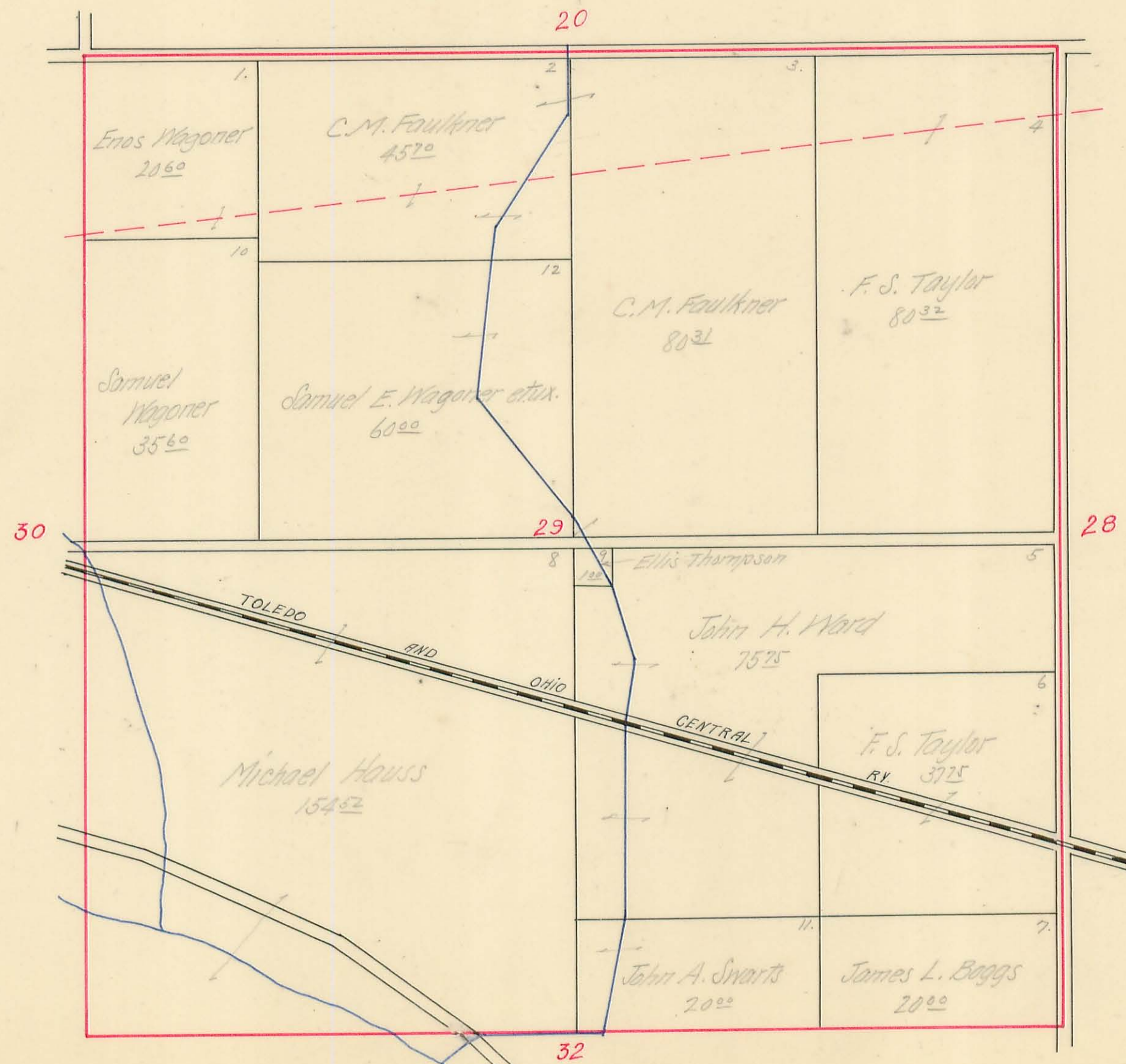
SCALE: 10 Chains to the Inch



STOKES TOWNSHIP

Sec. 29 Town 6 Range 8

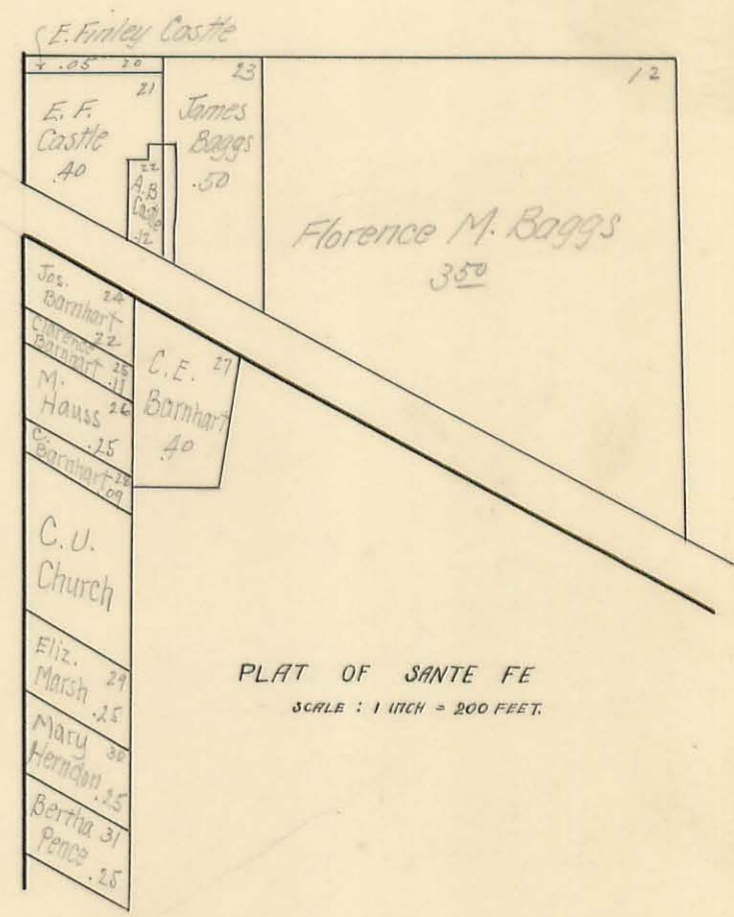
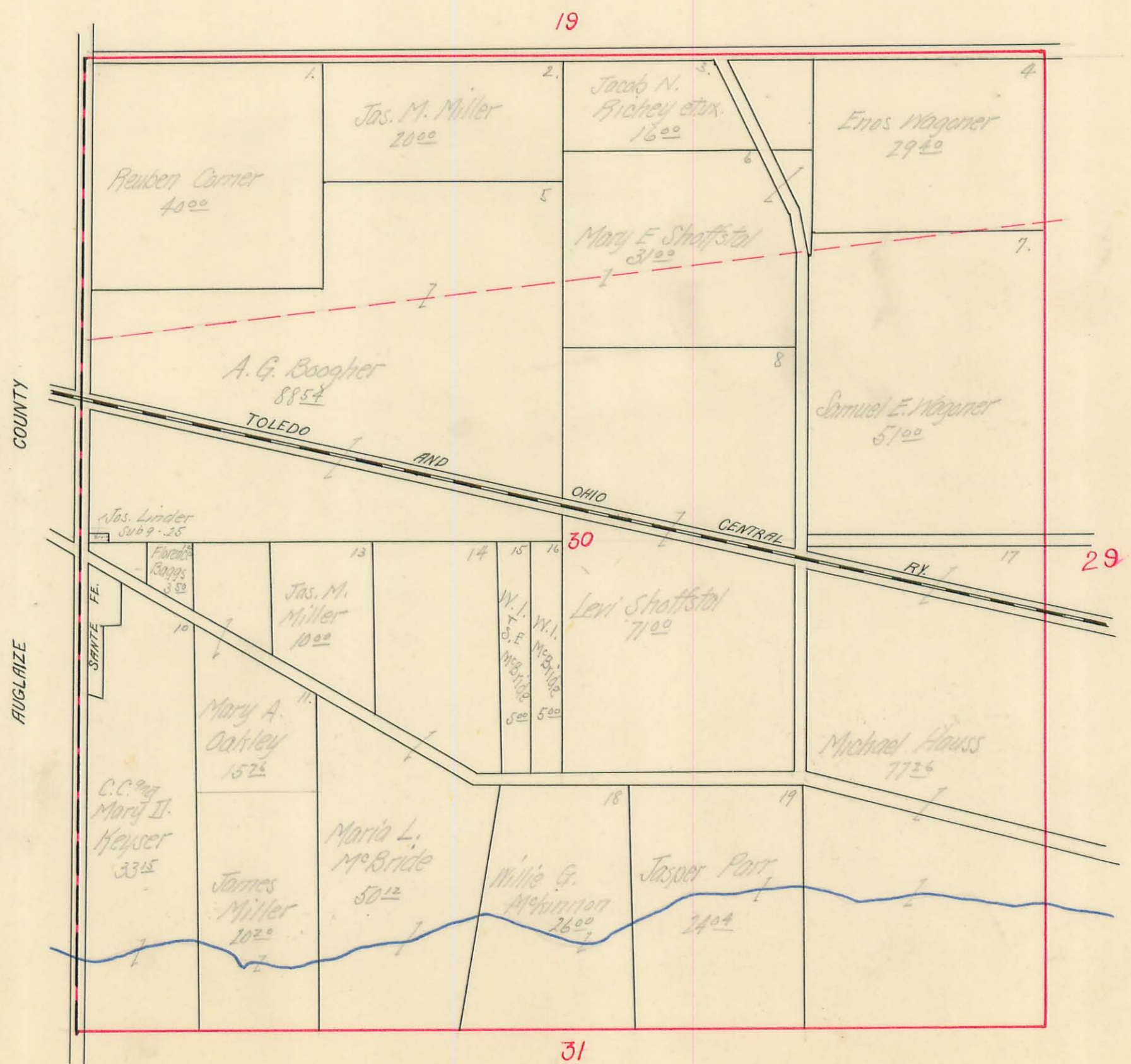
SCALE: 10 Chains to the Inch



STOKES TOWNSHIP

Sec. 30 Town 6 Range 8

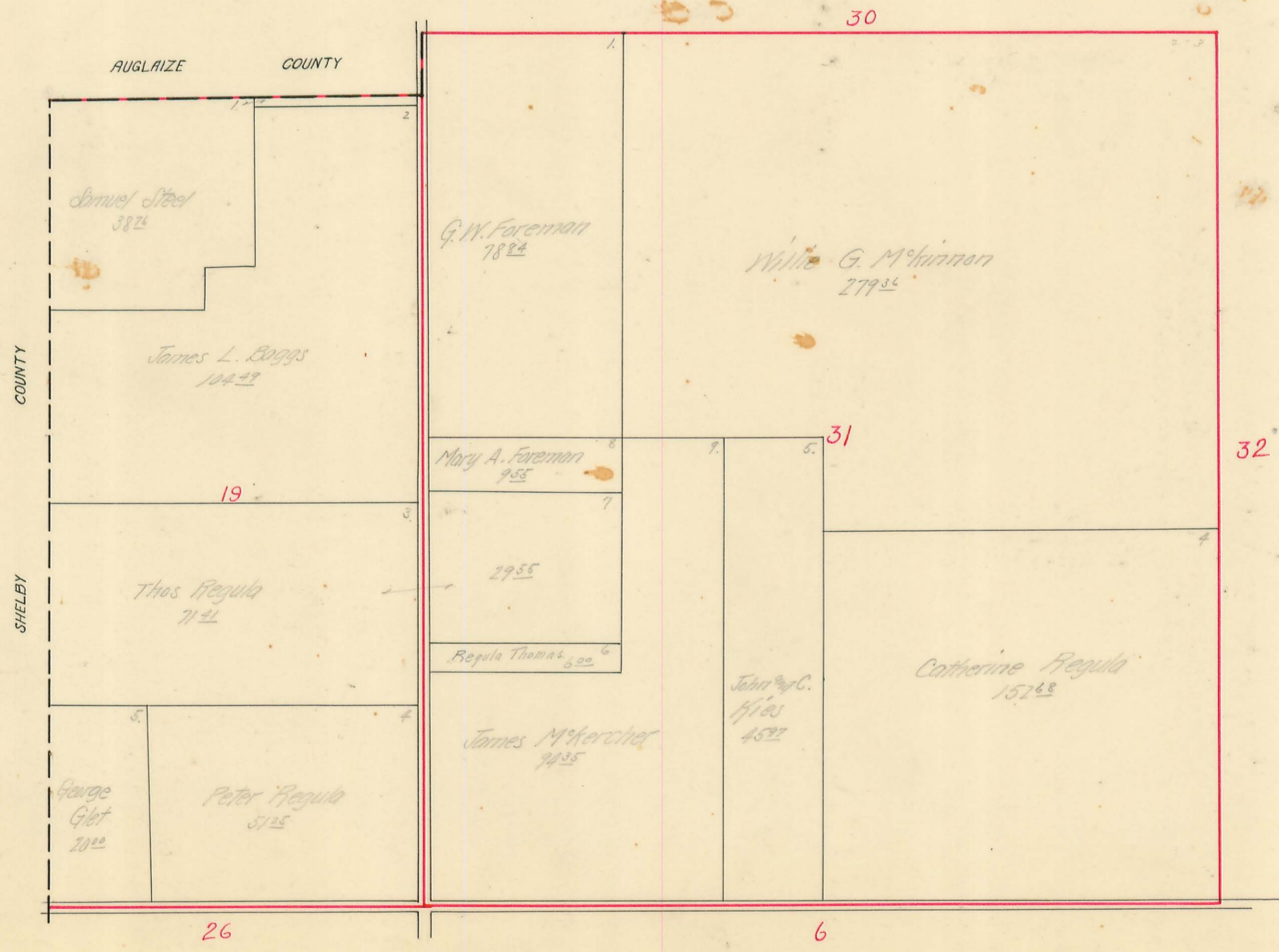
SCALE: 10 Chains to the Inch



STOKES TOWNSHIP

Sec. ³¹36 Town 6 Range ⁸7

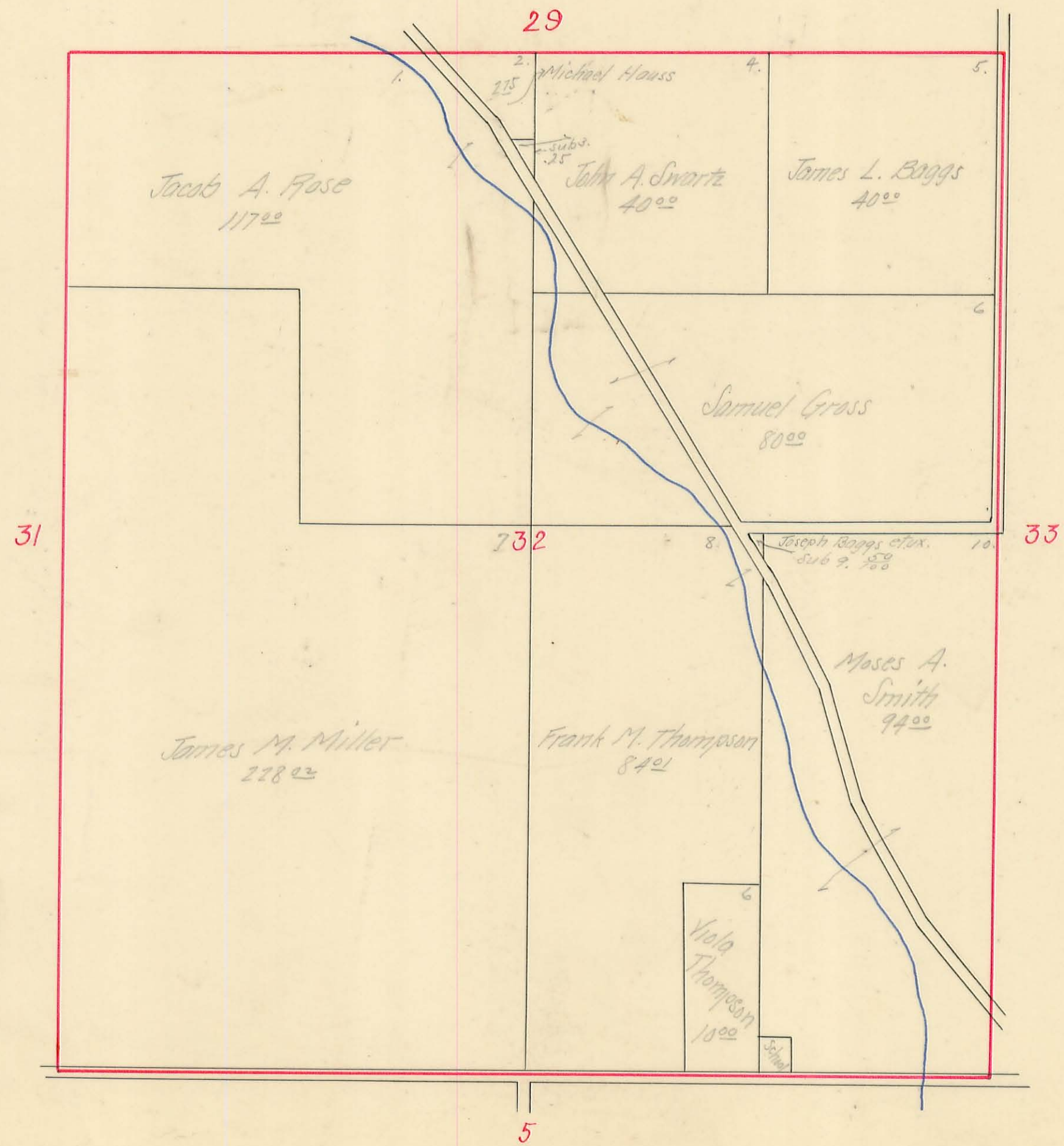
SCALE: 10 Chains to the Inch



STOKES TOWNSHIP

Sec. 32 Town 6 Range 8

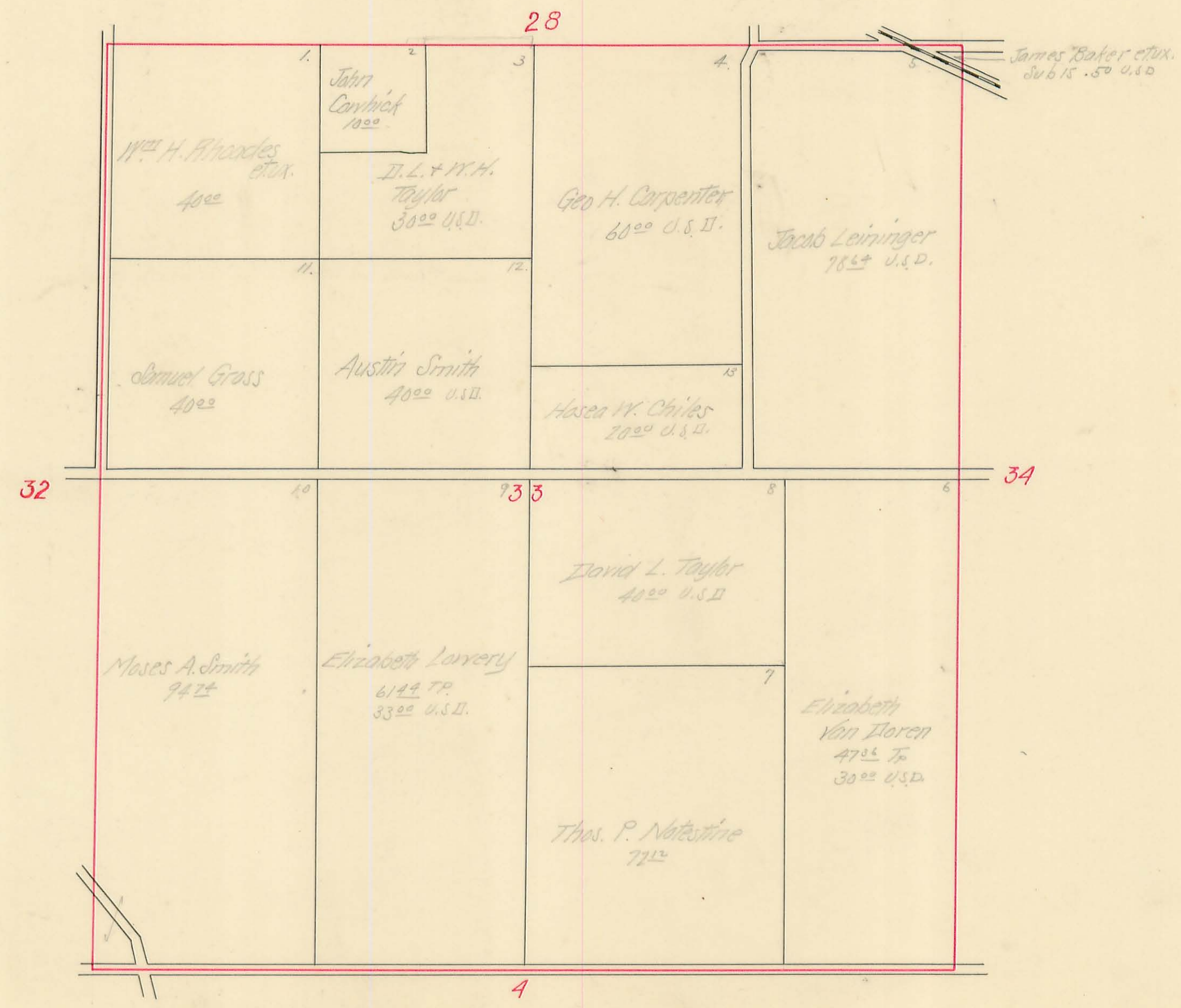
SCALE: 10 Chains to the Inch



STOKES TOWNSHIP

Sec. 33 Town 6 Range 8

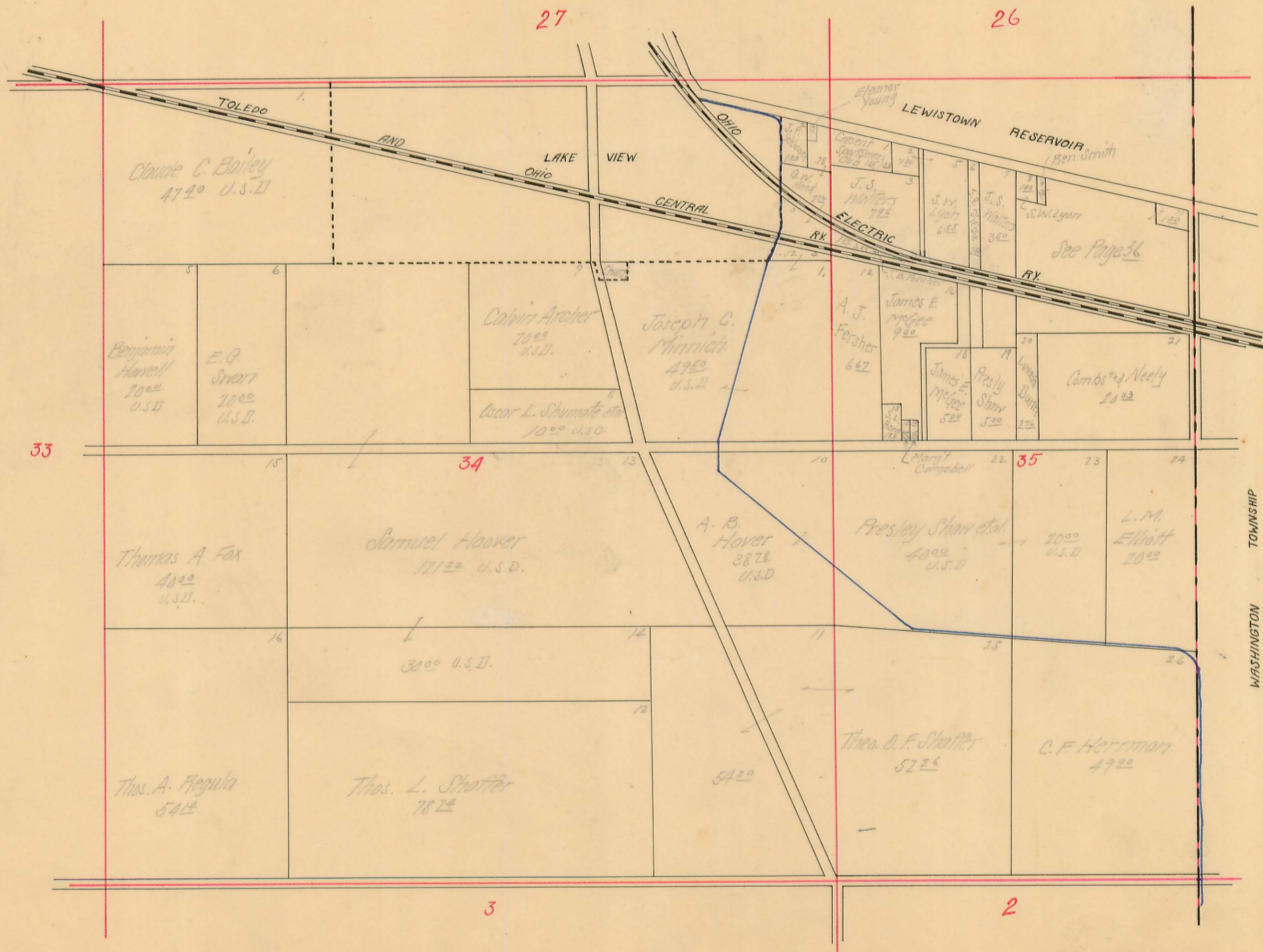
SCALE: 10 Chains to the Inch



STOKES TOWNSHIP

Sec. ³⁵/₃₄ Town 6 Range 8

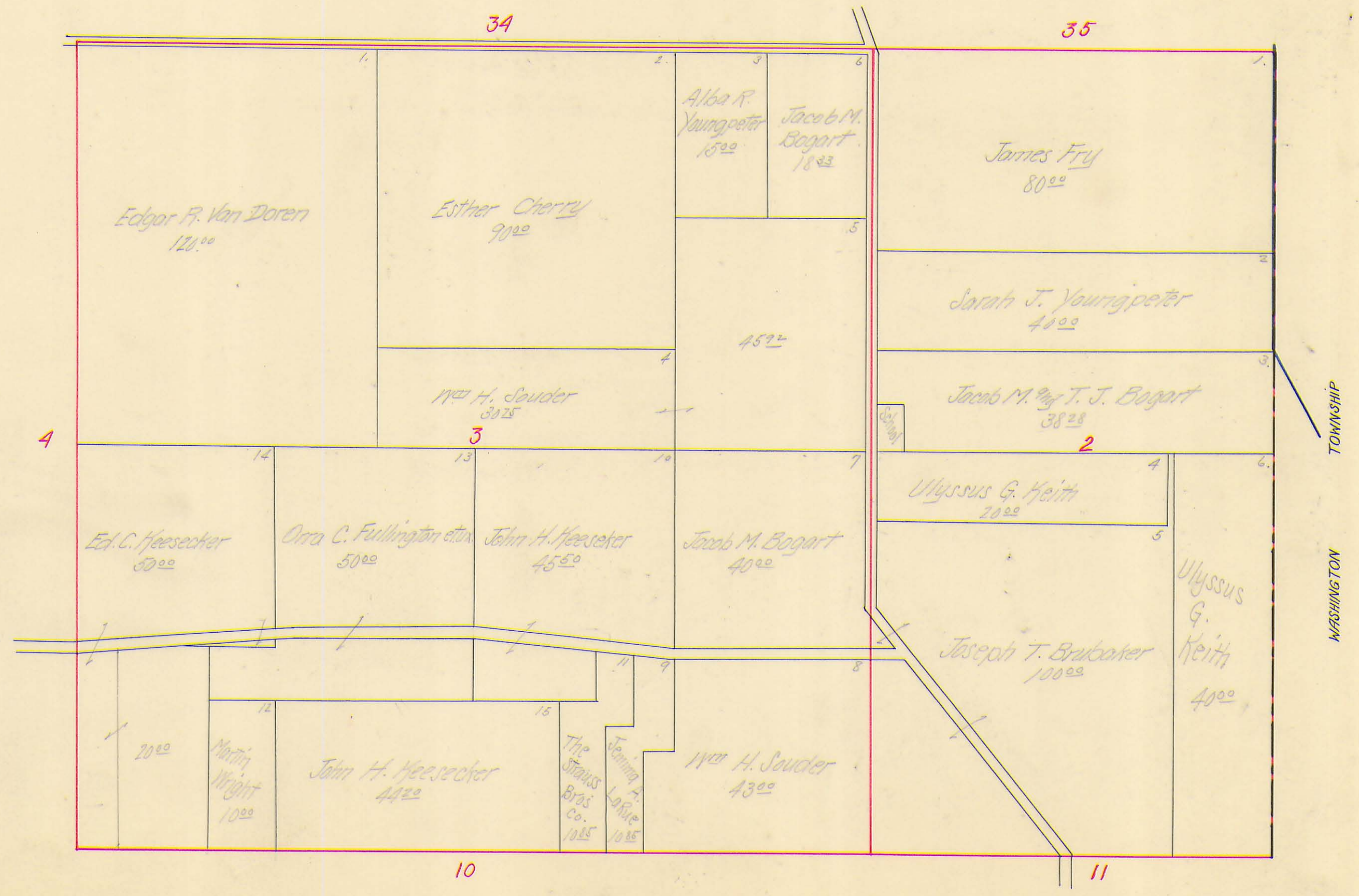
SCALE: 10 Chains to the Inch



STOKES TOWNSHIP

Sec. ²/₃ Town 7 Range 8

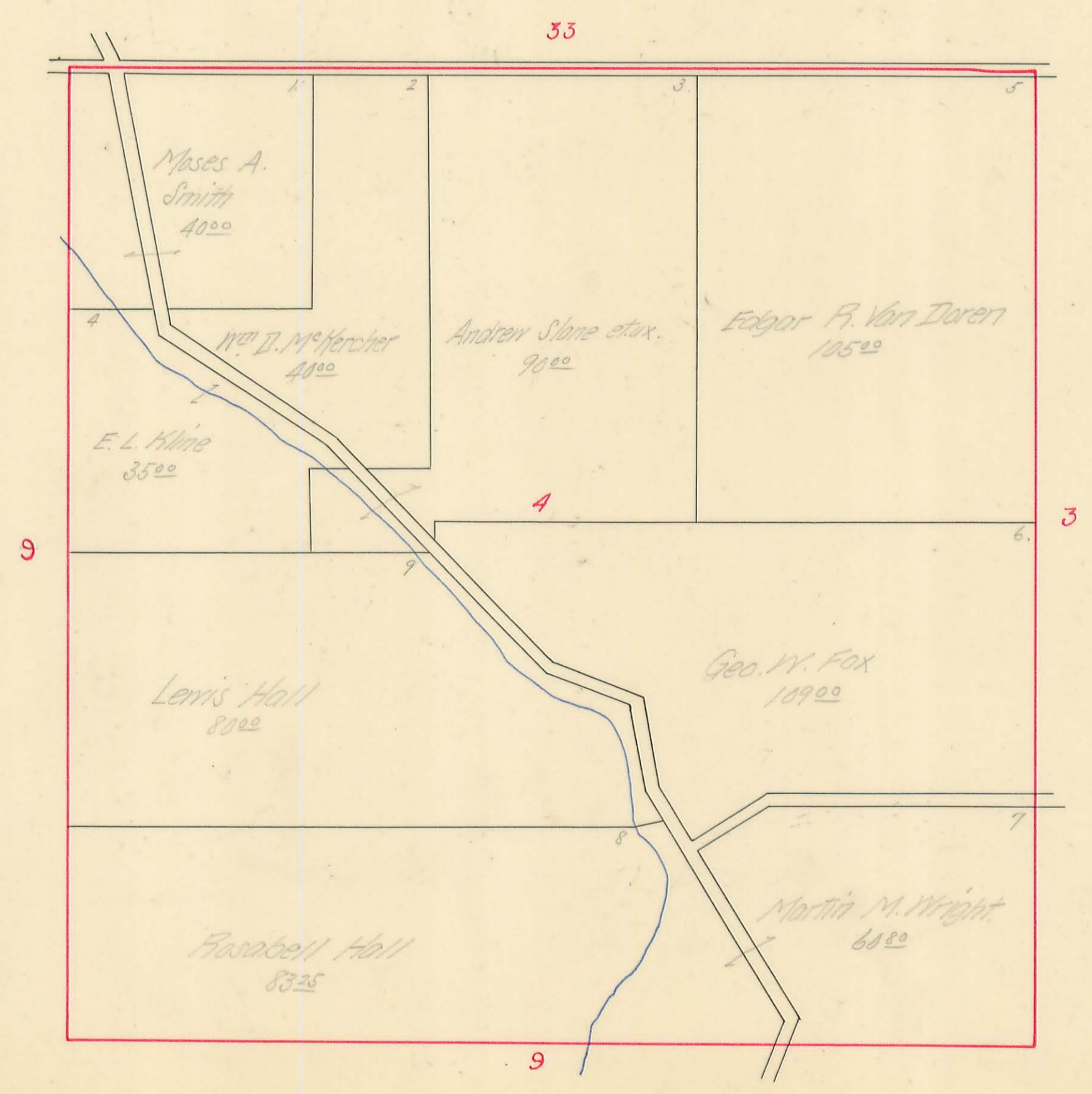
SCALE: 10 Chains to the Inch



STOKES TOWNSHIP

Sec. 4 Town 7 Range 8

SCALE: 10 Chains to the Inch

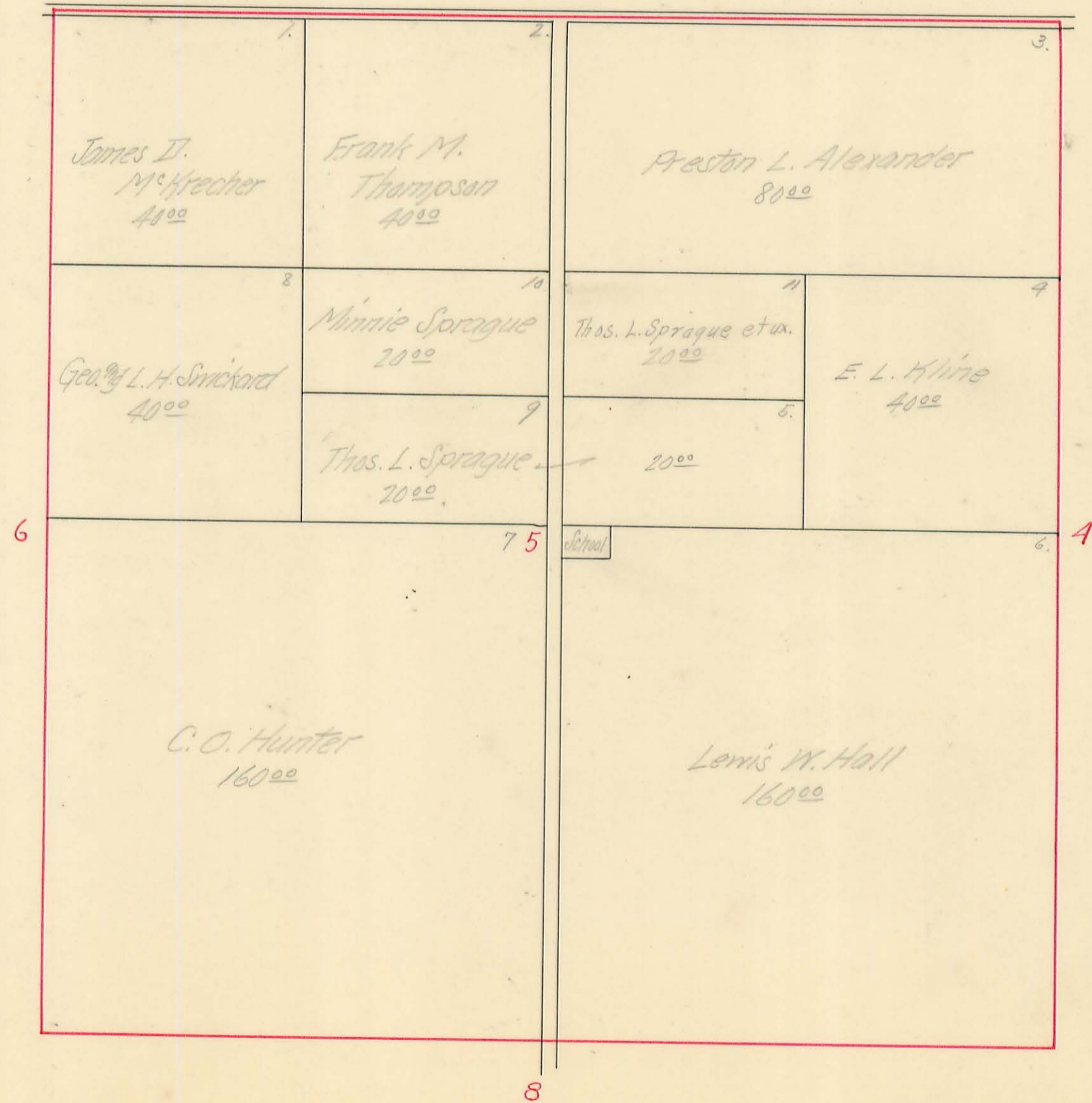


STOKES TOWNSHIP

Sec. 5 Town 7 Range 8

SCALE: 10 Chains to the Inch

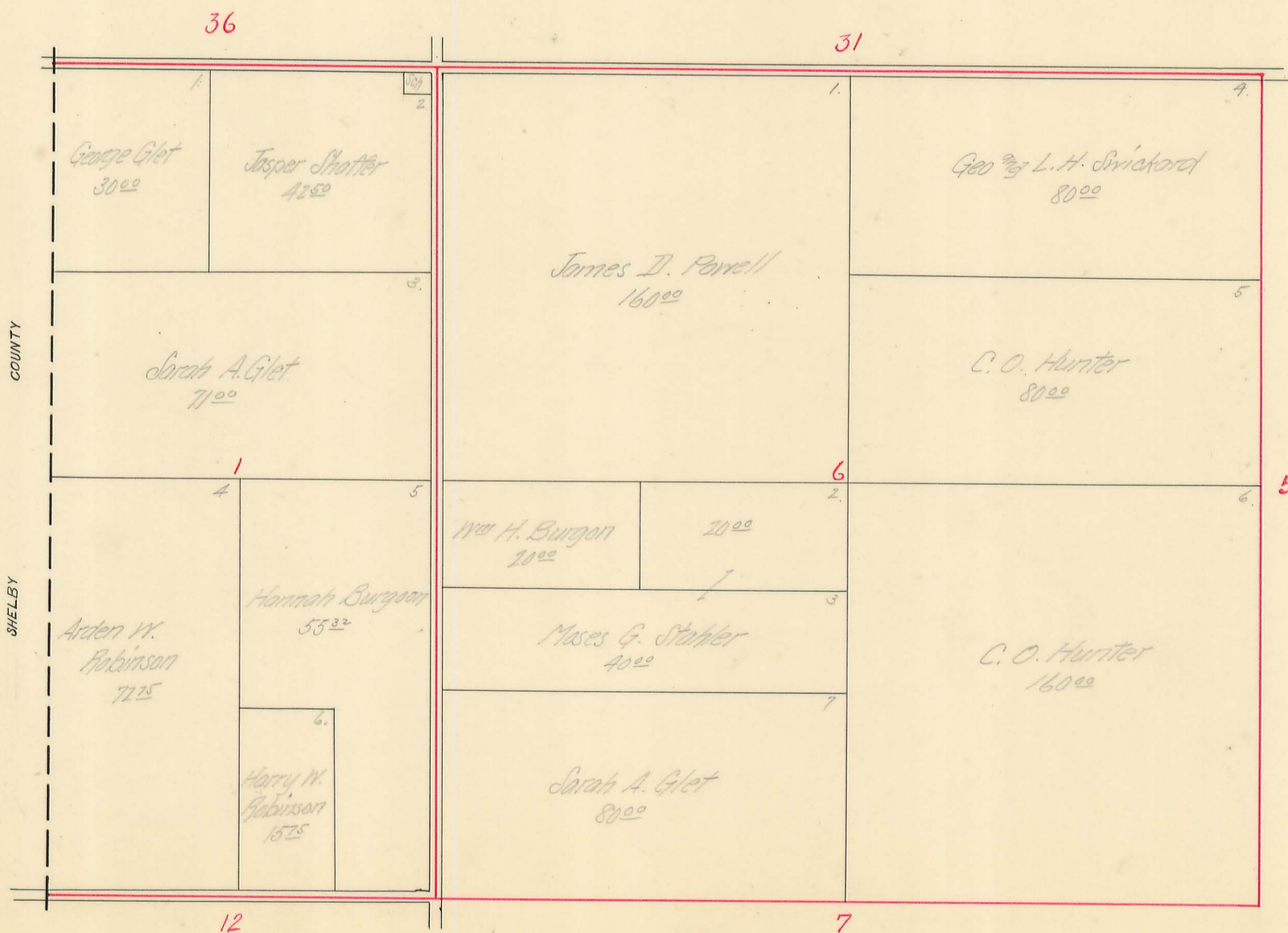
32



STOKES TOWNSHIP

Sec. 6 Town 7 Range 8

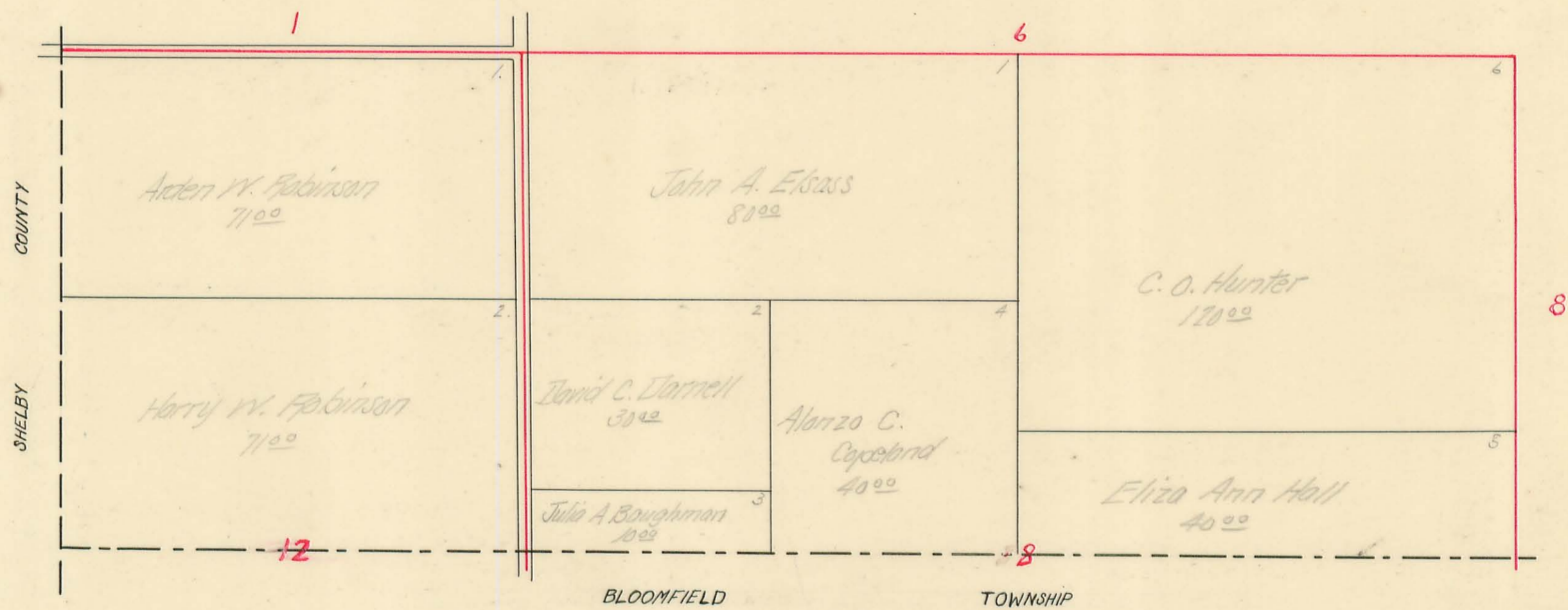
SCALE: 10 Chains to the Inch



STOKES TOWNSHIP

Sec. $\frac{12}{7}$ Town $\frac{7}{7}$ Range $\frac{7}{8}$

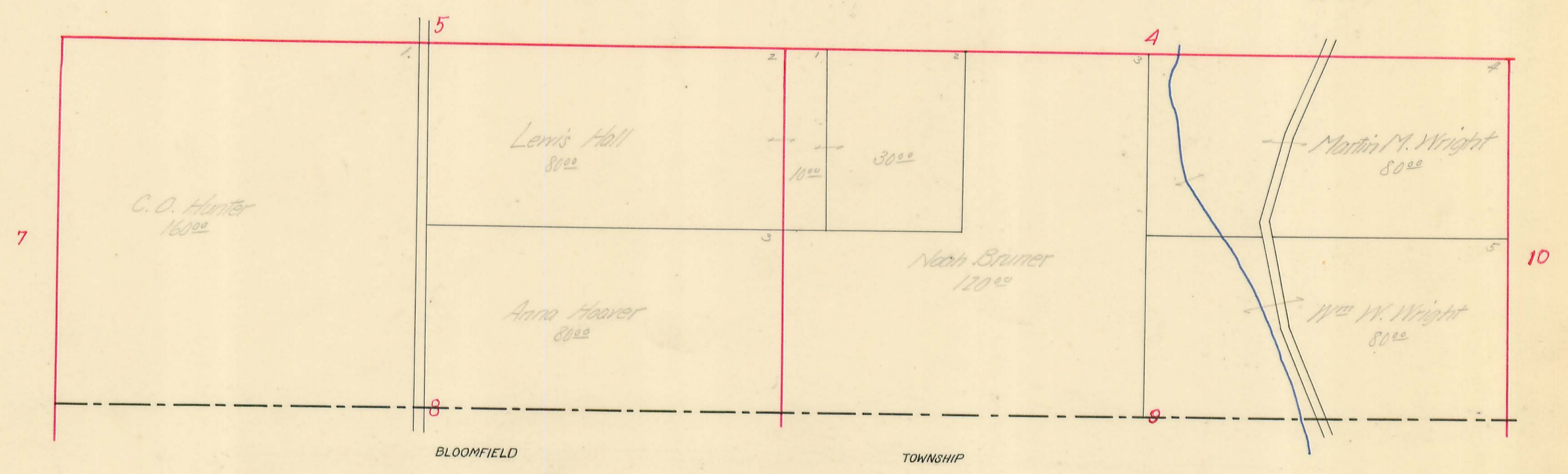
SCALE: 10 Chains to the Inch



STOKES TOWNSHIP

Sec. ⁸9 Town 7 Range 8

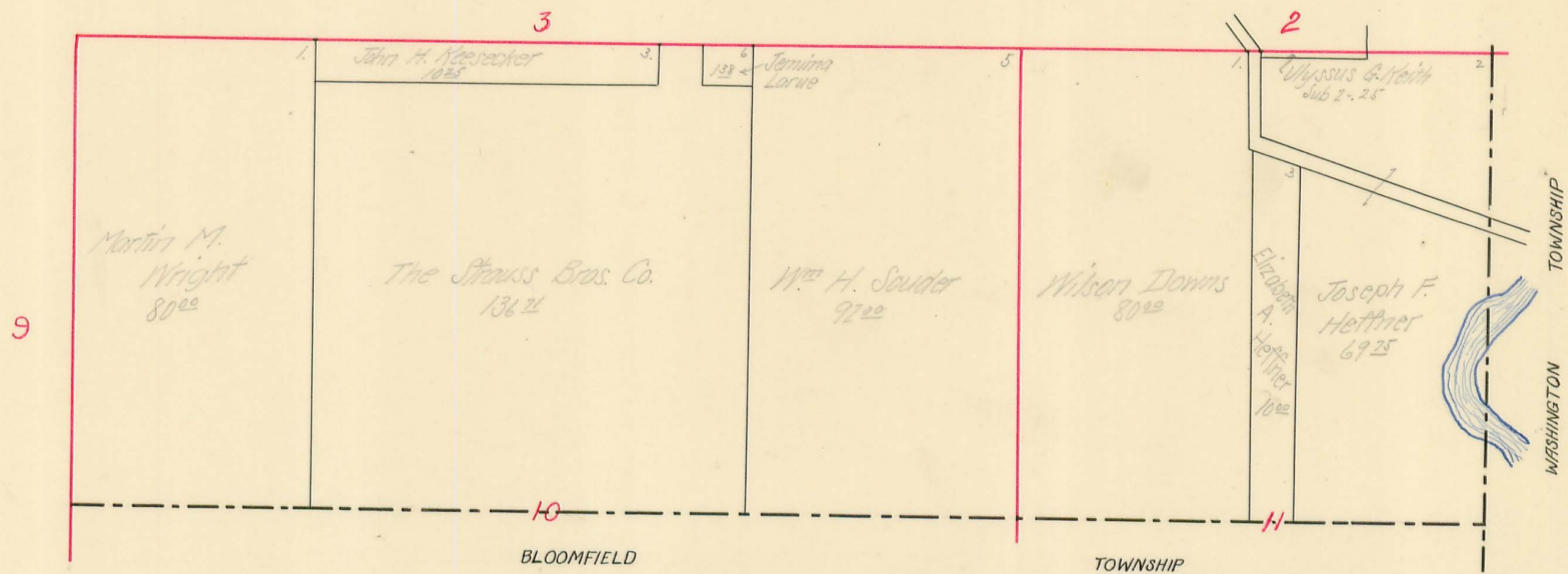
SCALE: 10 Chains to the Inch



STOKES TOWNSHIP

Sec. ¹⁰/₁₁ Town 7 Range 8

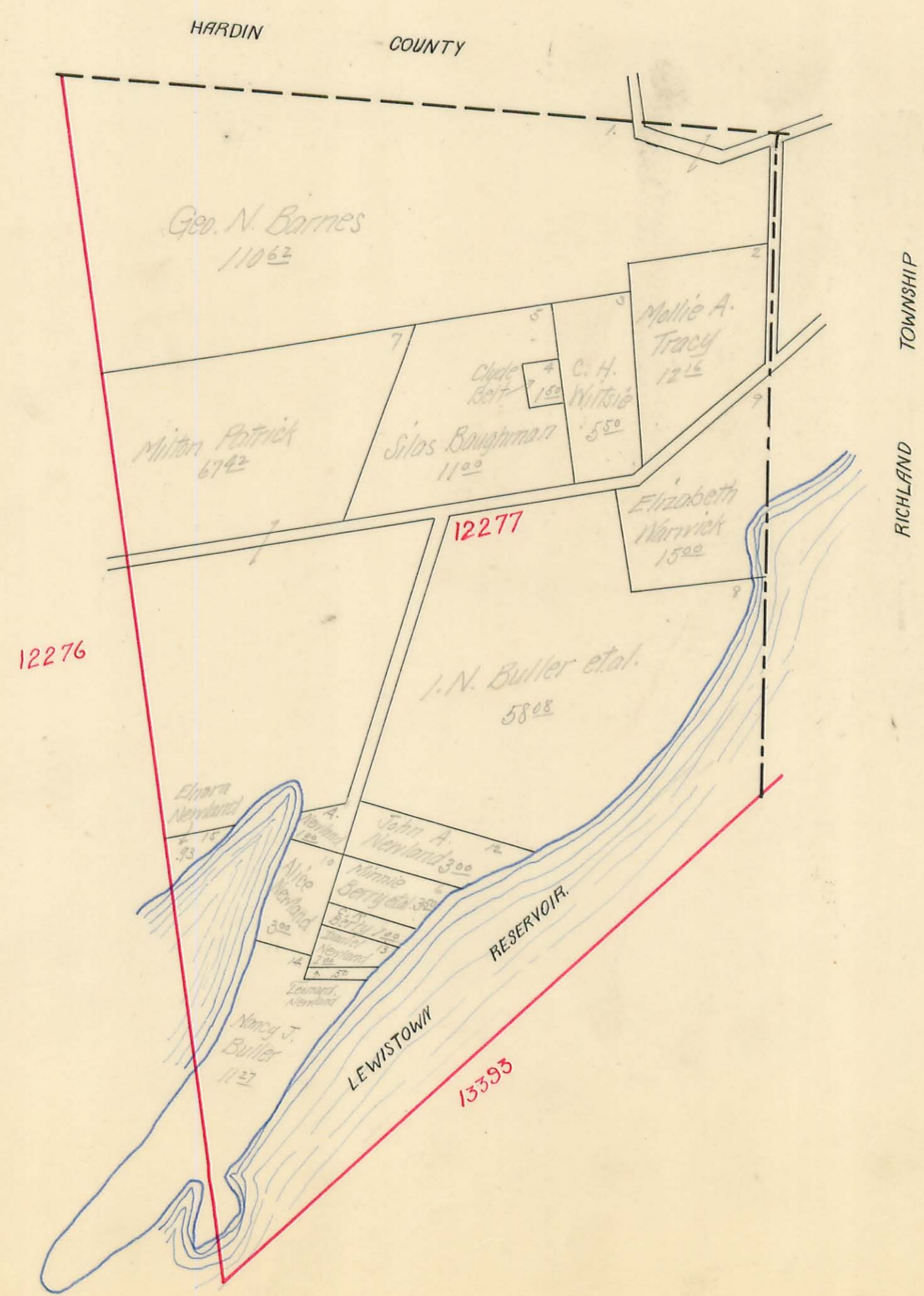
SCALE: 10 Chains to the Inch



STOKES TOWNSHIP

Virginia Military Survey No. 12277

SCALE: 10 Chains to the Inch

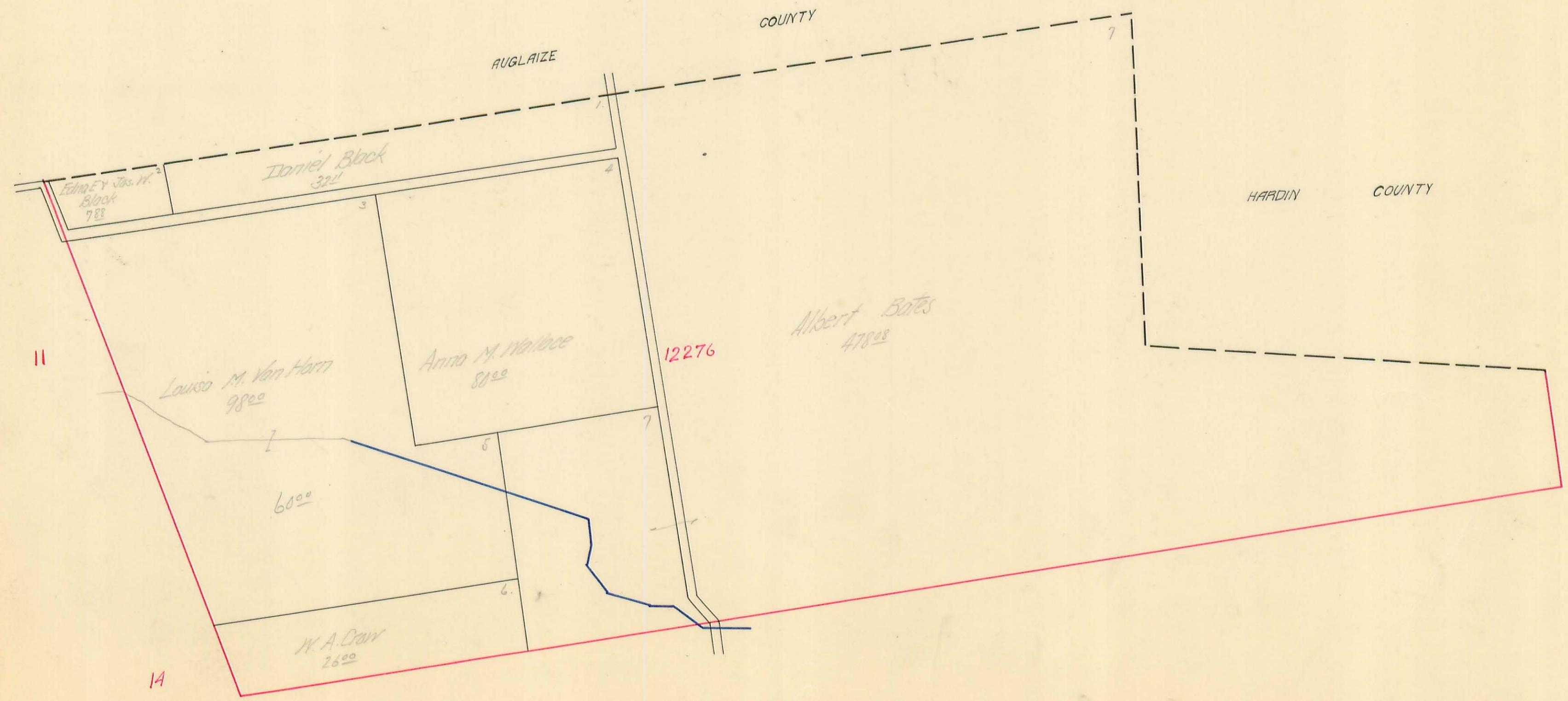


Note:
 J. N. Buller 50/100 A. Locate.

STOKES TOWNSHIP

Virginia Military Survey No. 12276

SCALE: 10 Chains to the Inch



STOKES TOWNSHIP

Virginia Military Survey No. 12276

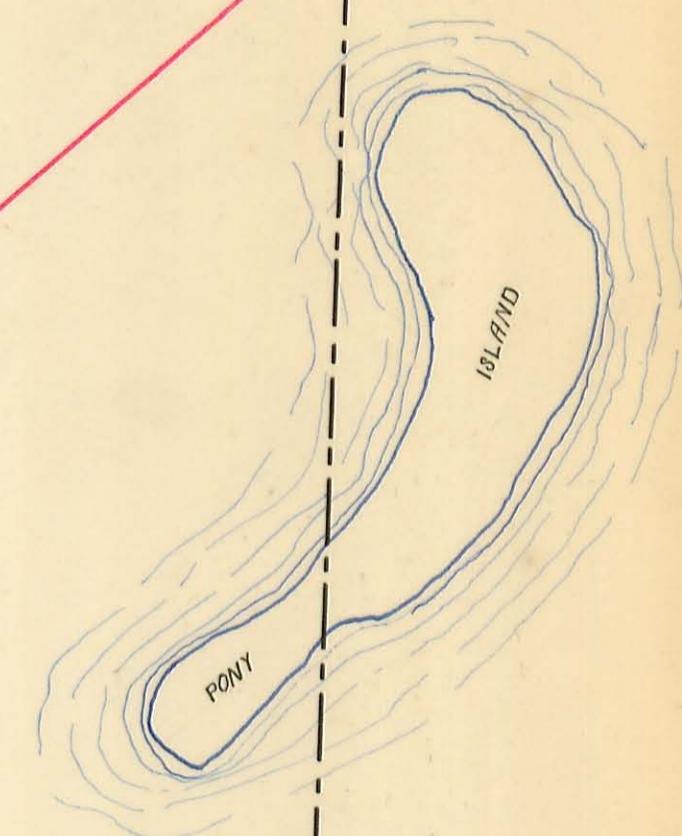
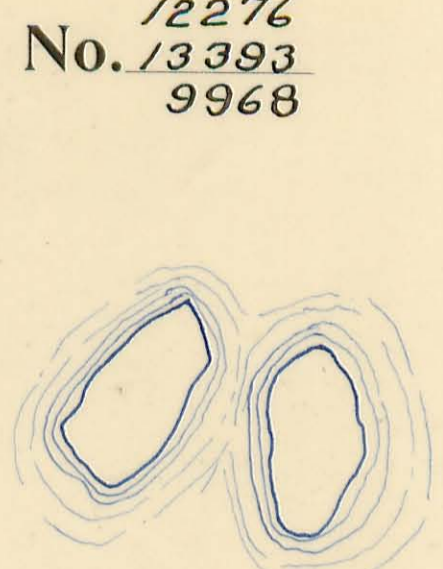
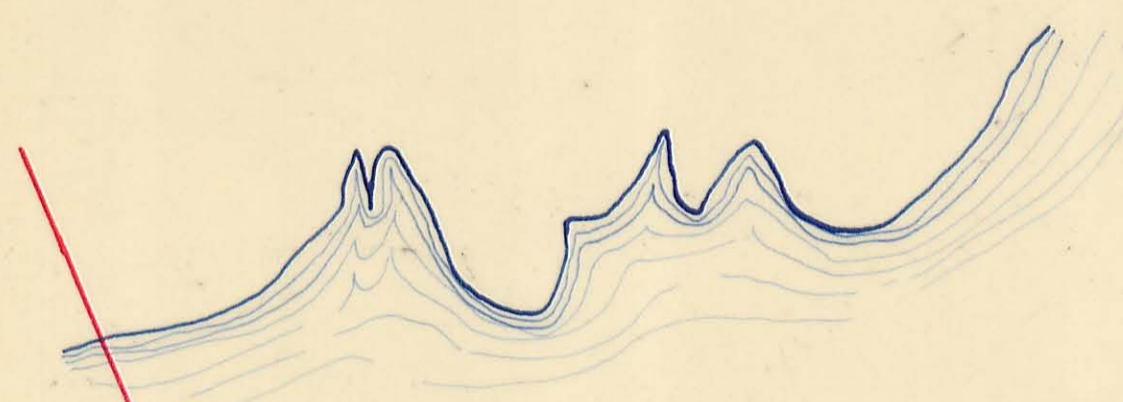
SCALE: 10 Chains to the Inch



STOKES TOWNSHIP

Virginia Military Survey No. ¹²²⁷⁶ ~~13393~~ ₉₉₆₈

SCALE: 10 Chains to the Inch

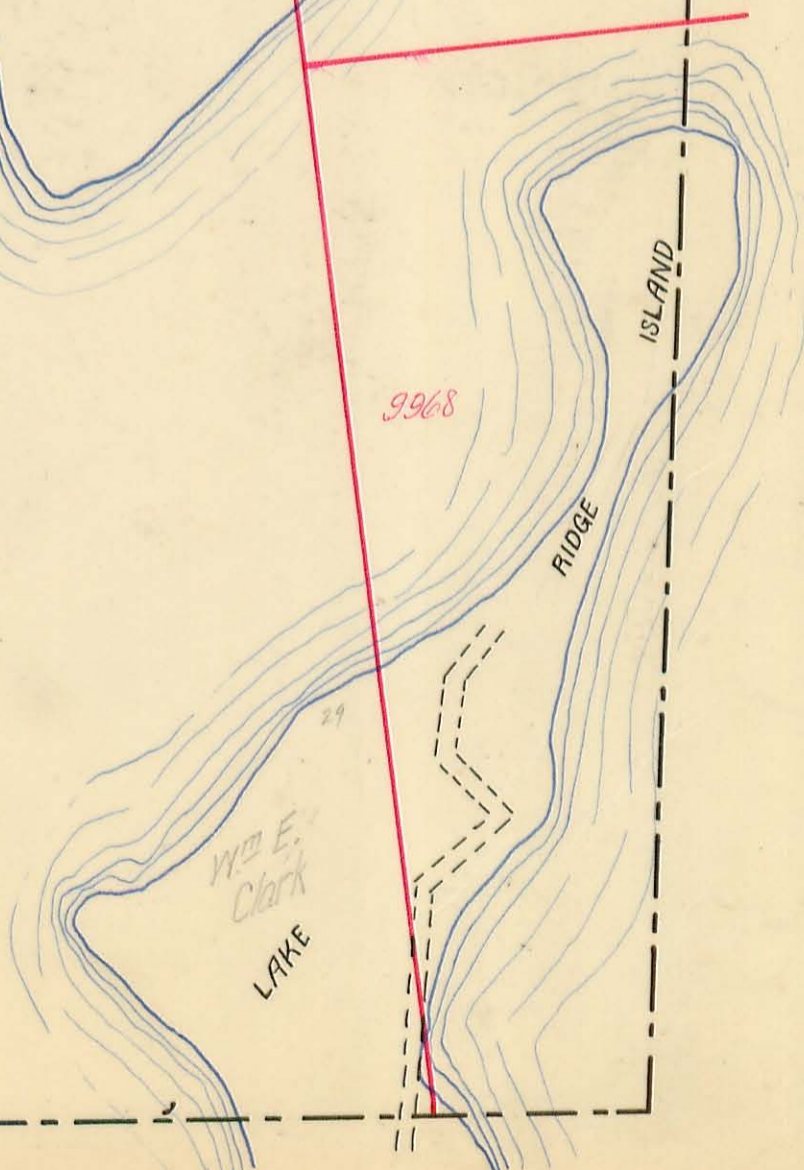
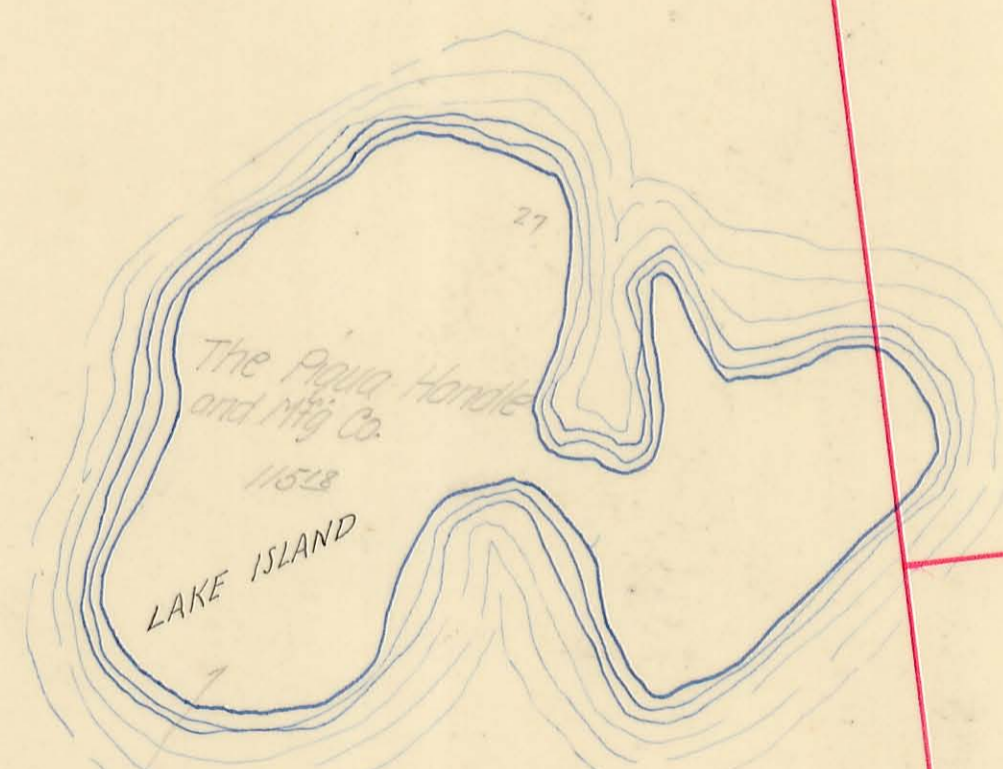


LEWISTOWN

RESERVOIR

12276

13393



9968

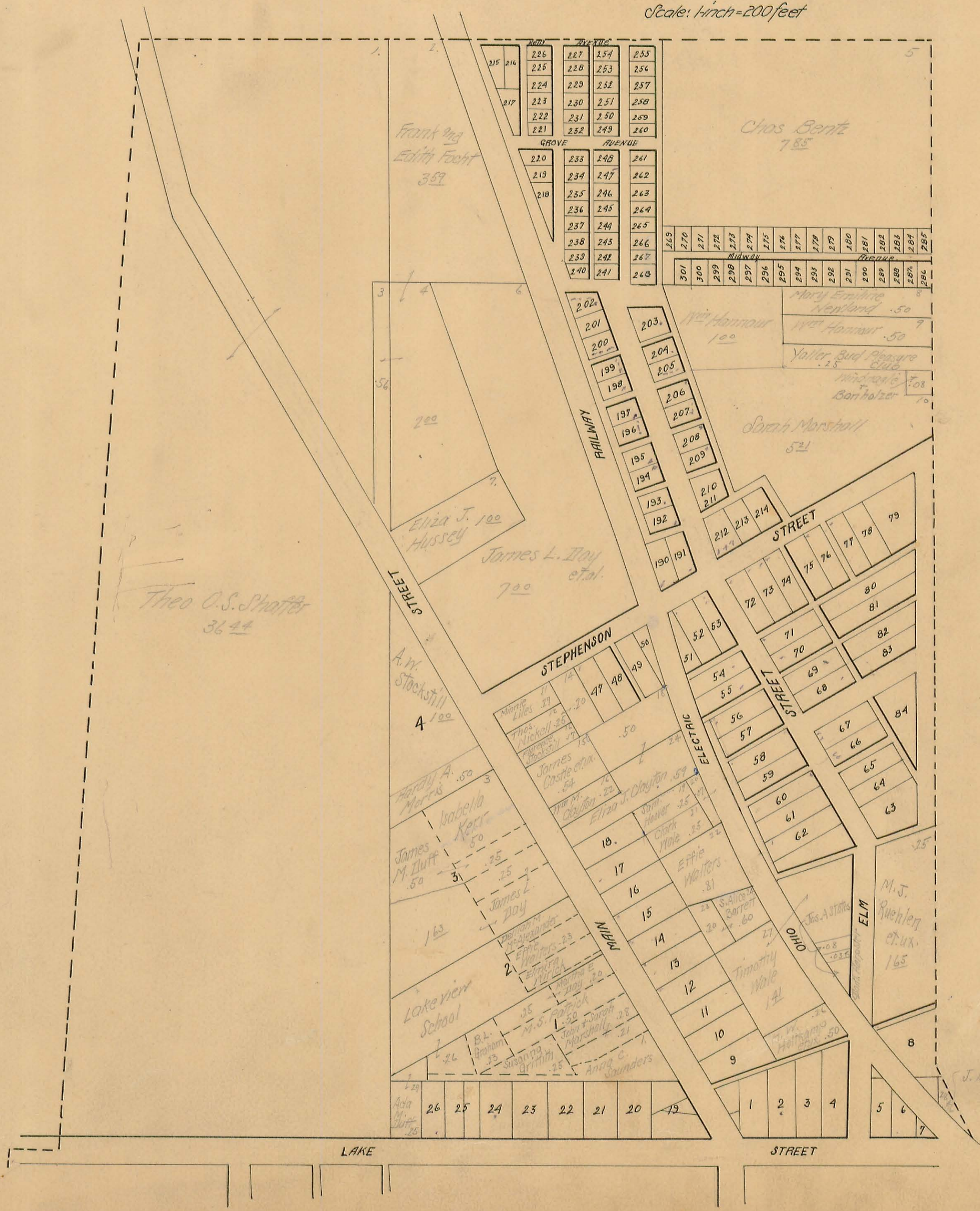
TOWNSHIP

RICHLAND

WASHINGTON

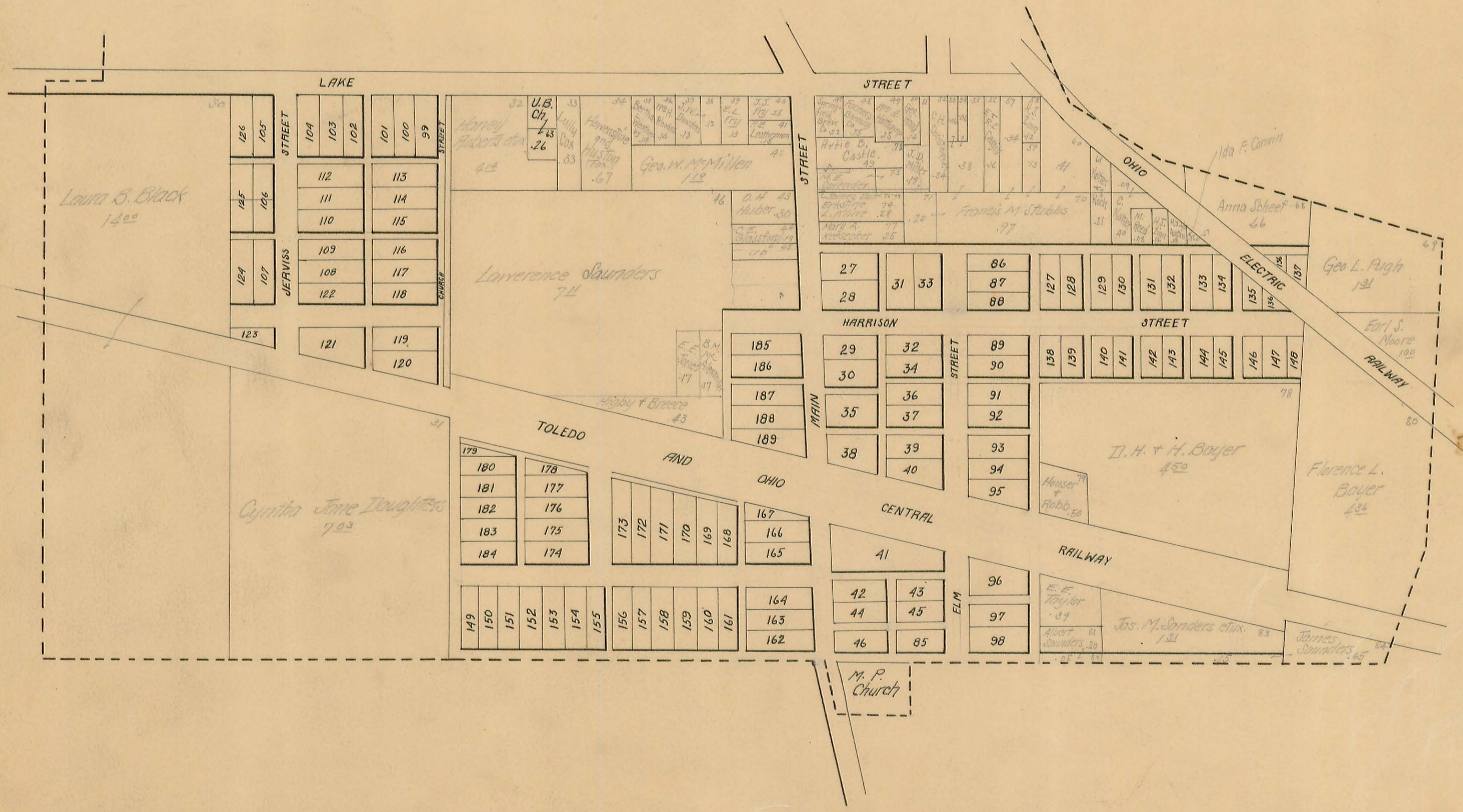
TOWNSHIP

NORTH PART
LAKEVIEW
Scale: 1 inch = 200 feet



CENTRAL PART
LAKEVIEW

Scale: 1-inch=200 feet



STOKES TOWNSHIP

Sec. 35 Town 6 Range 8

MIDWAY PLACE

Scale: 1 inch = 100 feet

