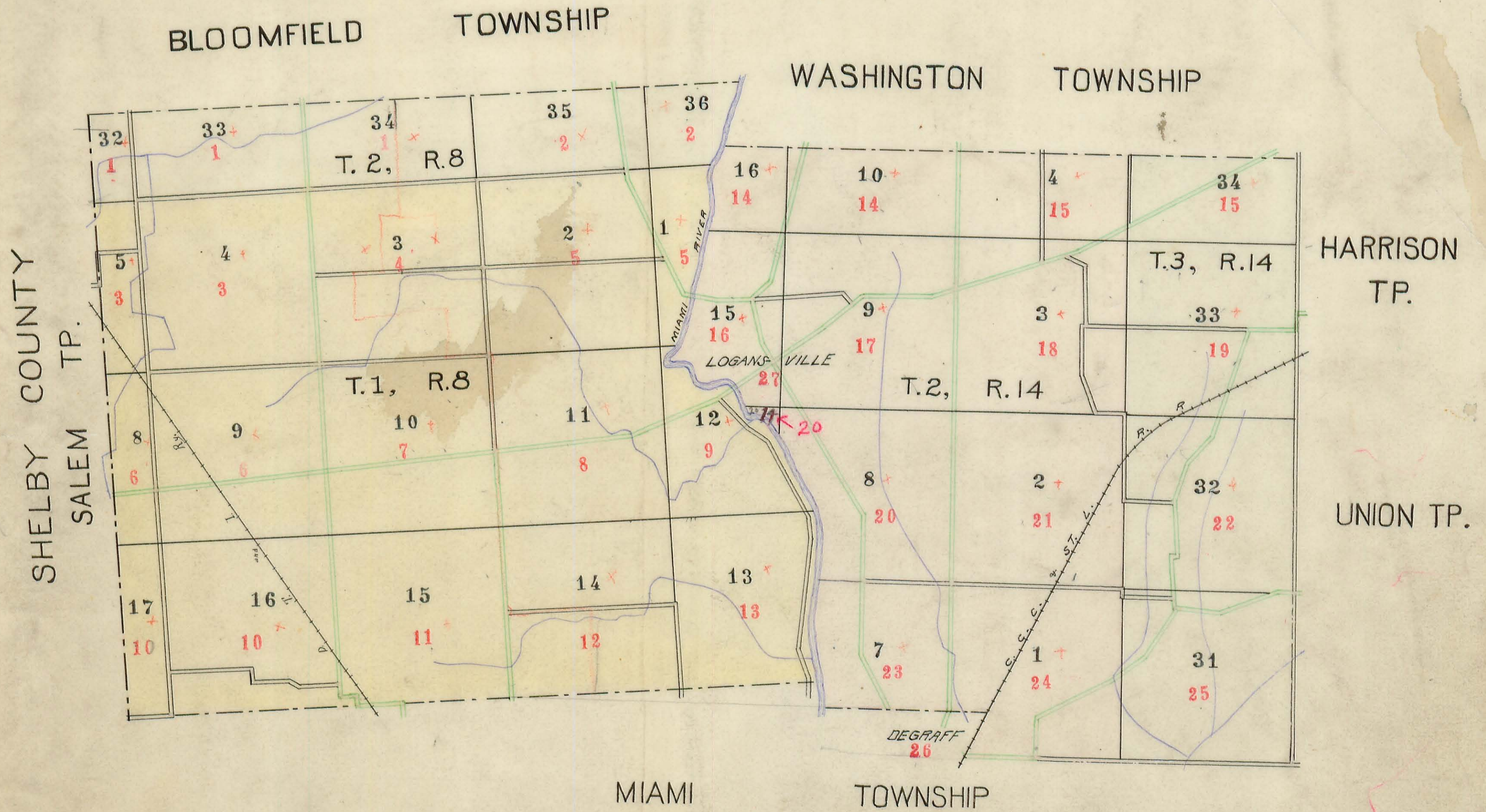


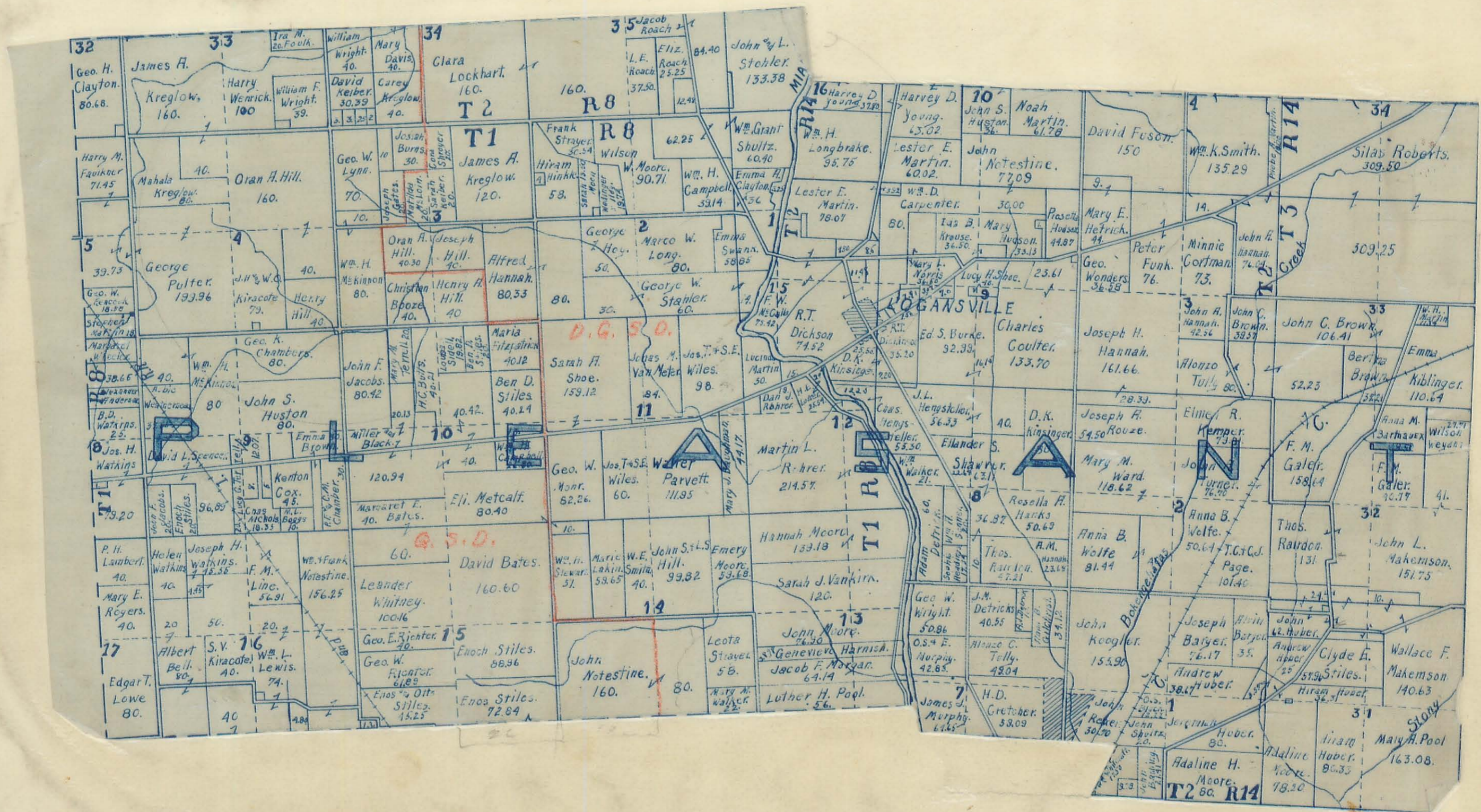
# PLEASANT TOWNSHIP.

## Index Map

Red Figures Refer to Pages

Names Corrected To  
~~Feb 1 1938~~  
April 10-1942





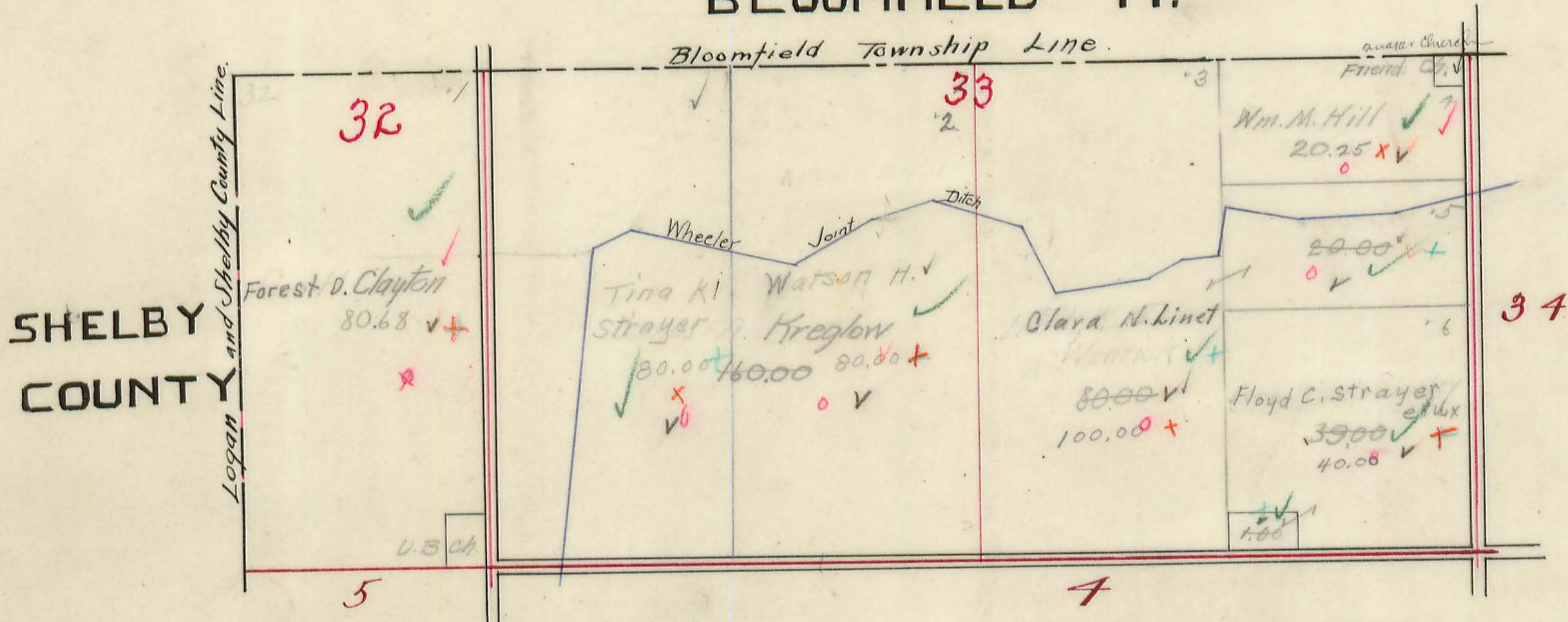
# PLEASANT TOWNSHIP.

1  
A-14

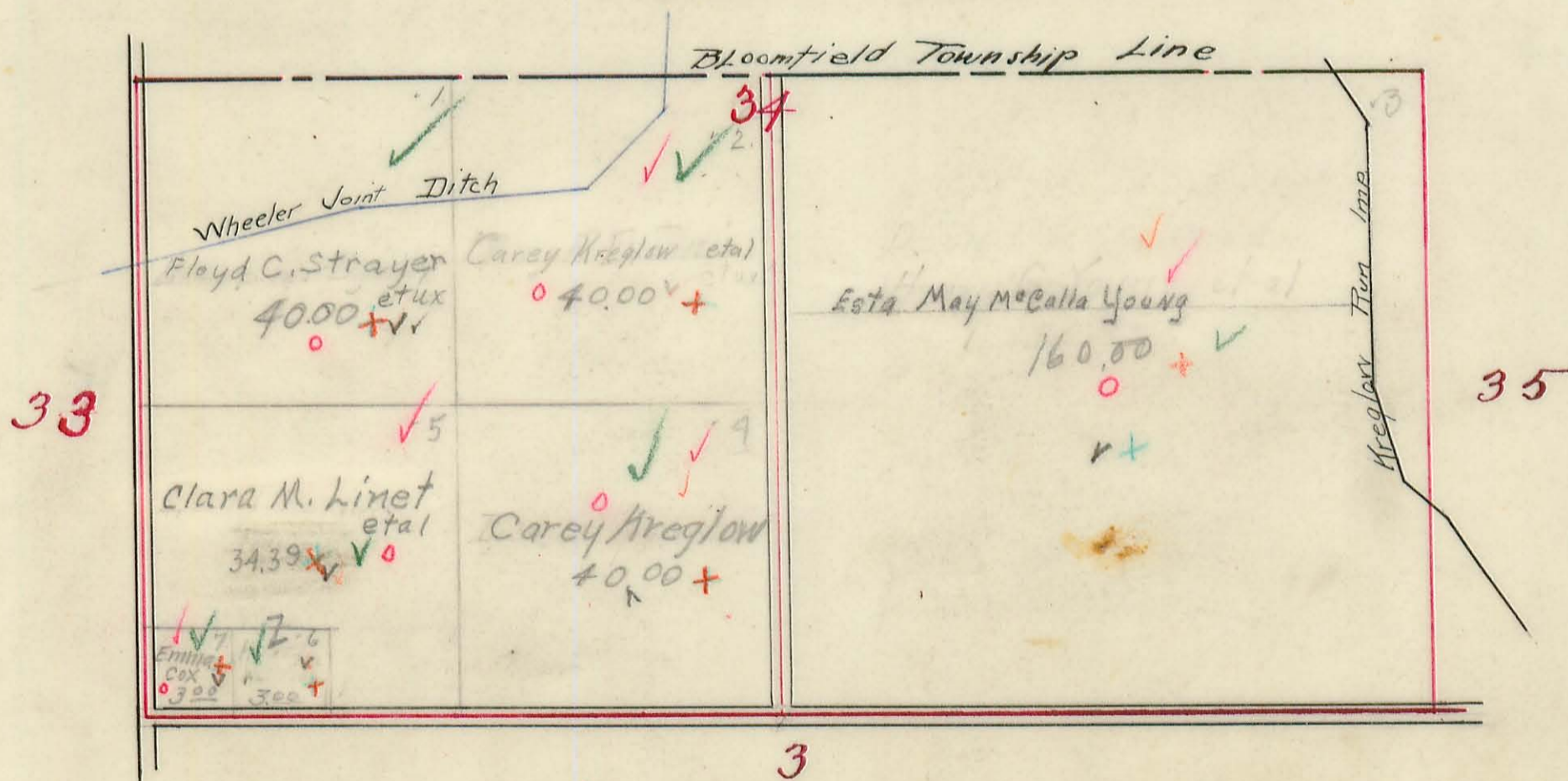
Plat of Section 32 & 33 Town 2 Range 8  
34

Scale, 10 Chains Per Inch.

## BLOOMFIELD TP.



## BLOOMFIELD TP.

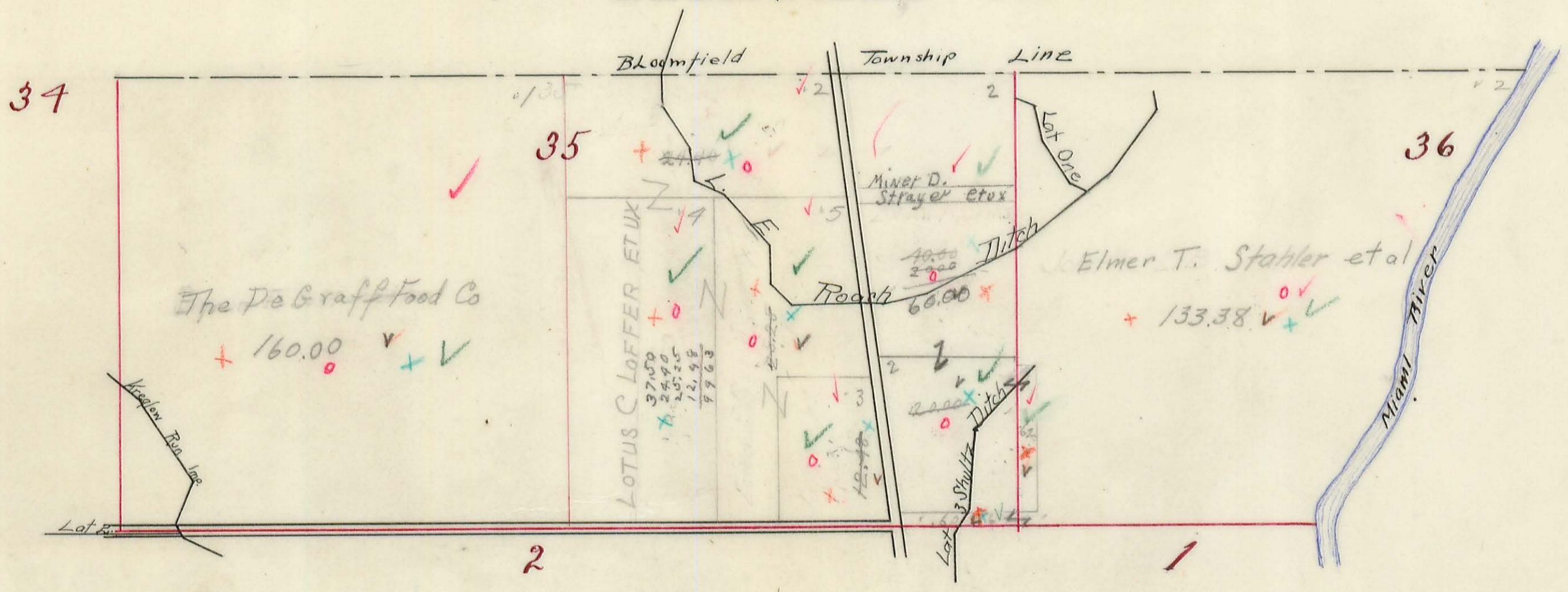


# PLEASANT TOWNSHIP.

Plat of Section 35 & 36 Town 2 Range 8

Scale, 10 Chains Per Inch.

## BLOOMFIELD T.P.



37.50  
12.25  
25.25

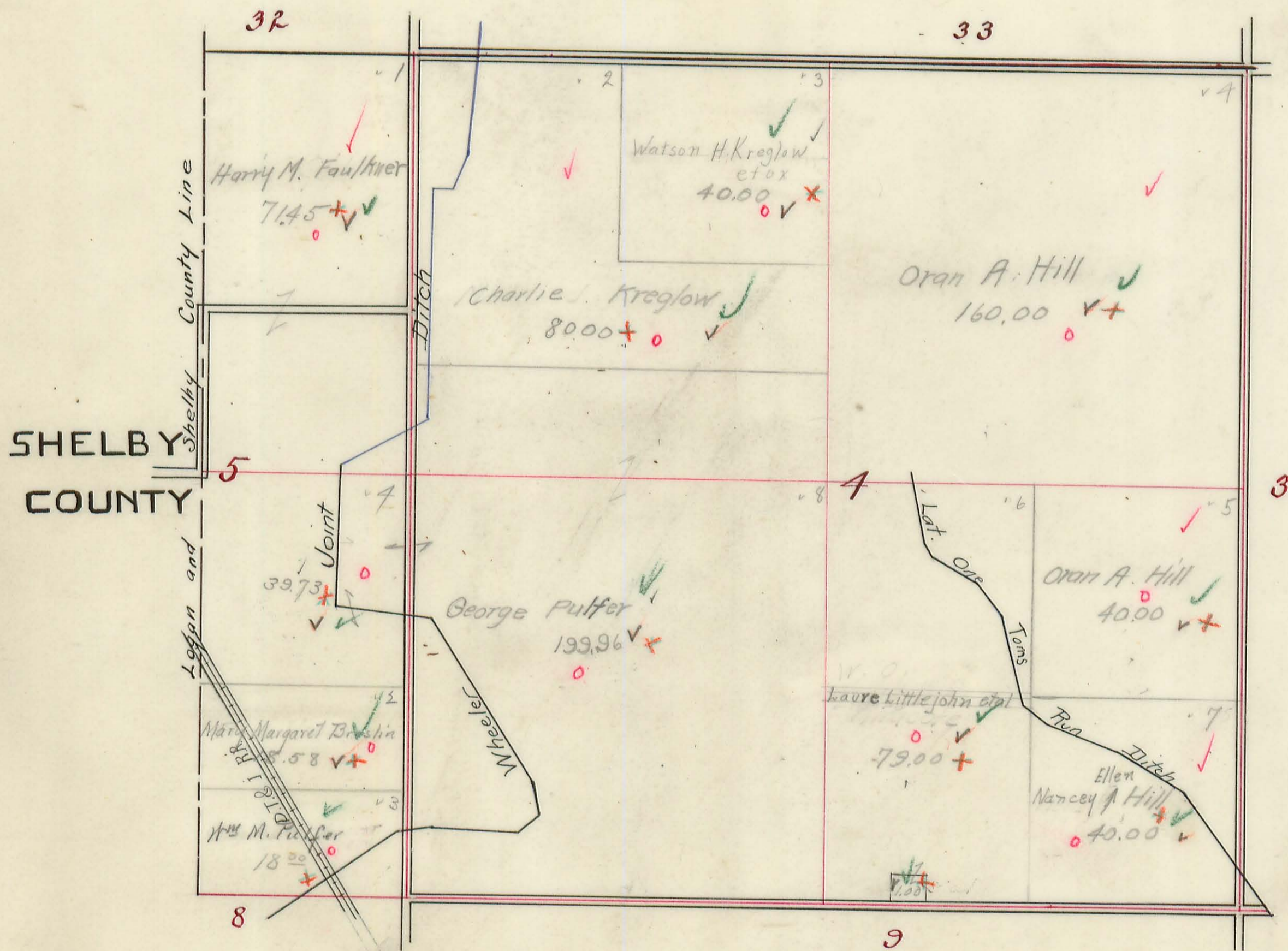
4-57

# PLEASANT TOWNSHIP.

3  
A-14

Plat of Section 4 & 5 Town 1 Range 8

Scale, 10 Chains Per Inch.



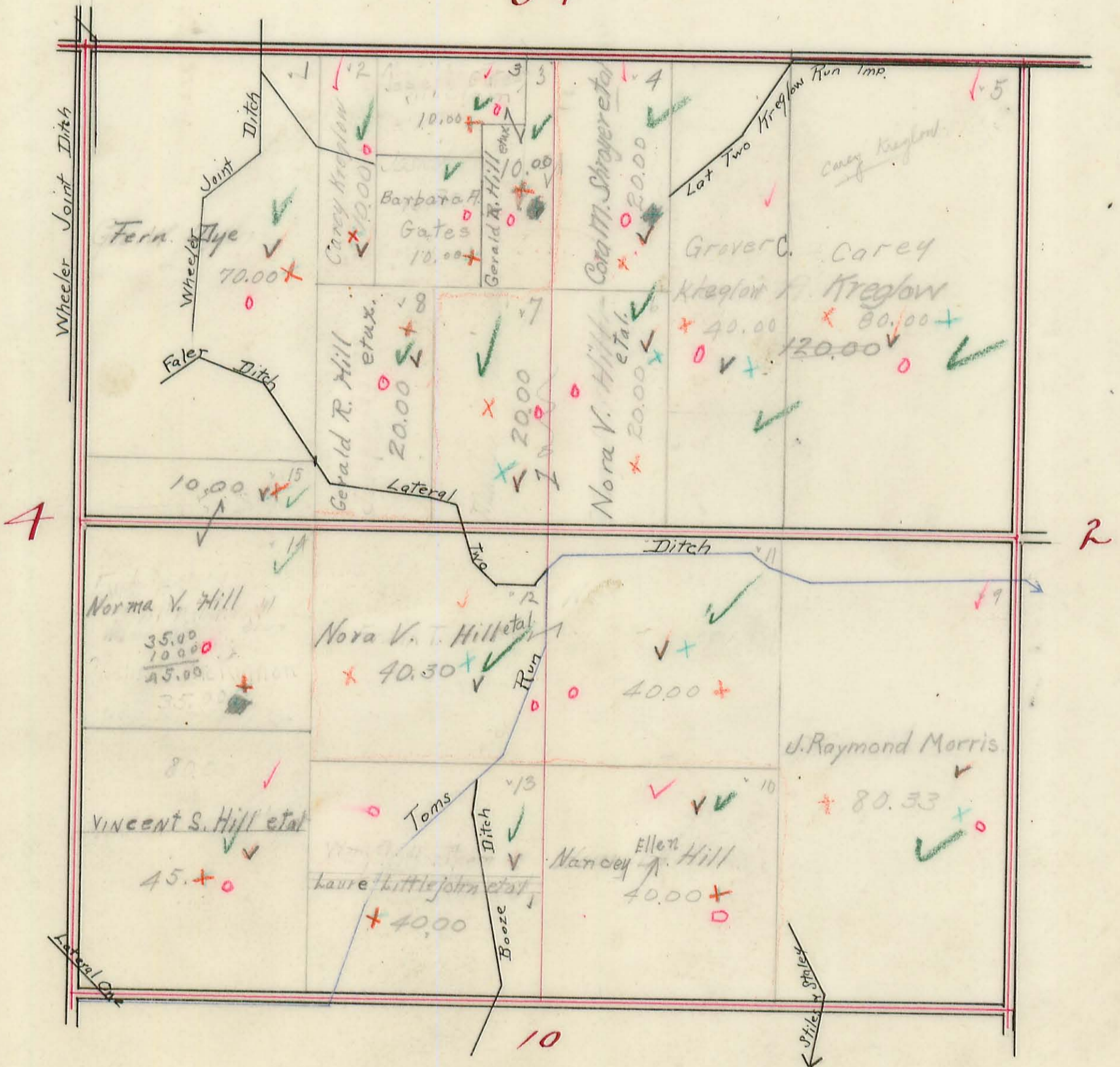
# PLEASANT TOWNSHIP.

7  
A-14

## Plat of Section 3 Town 1 Range 8

Scale, 10 Chains Per Inch.

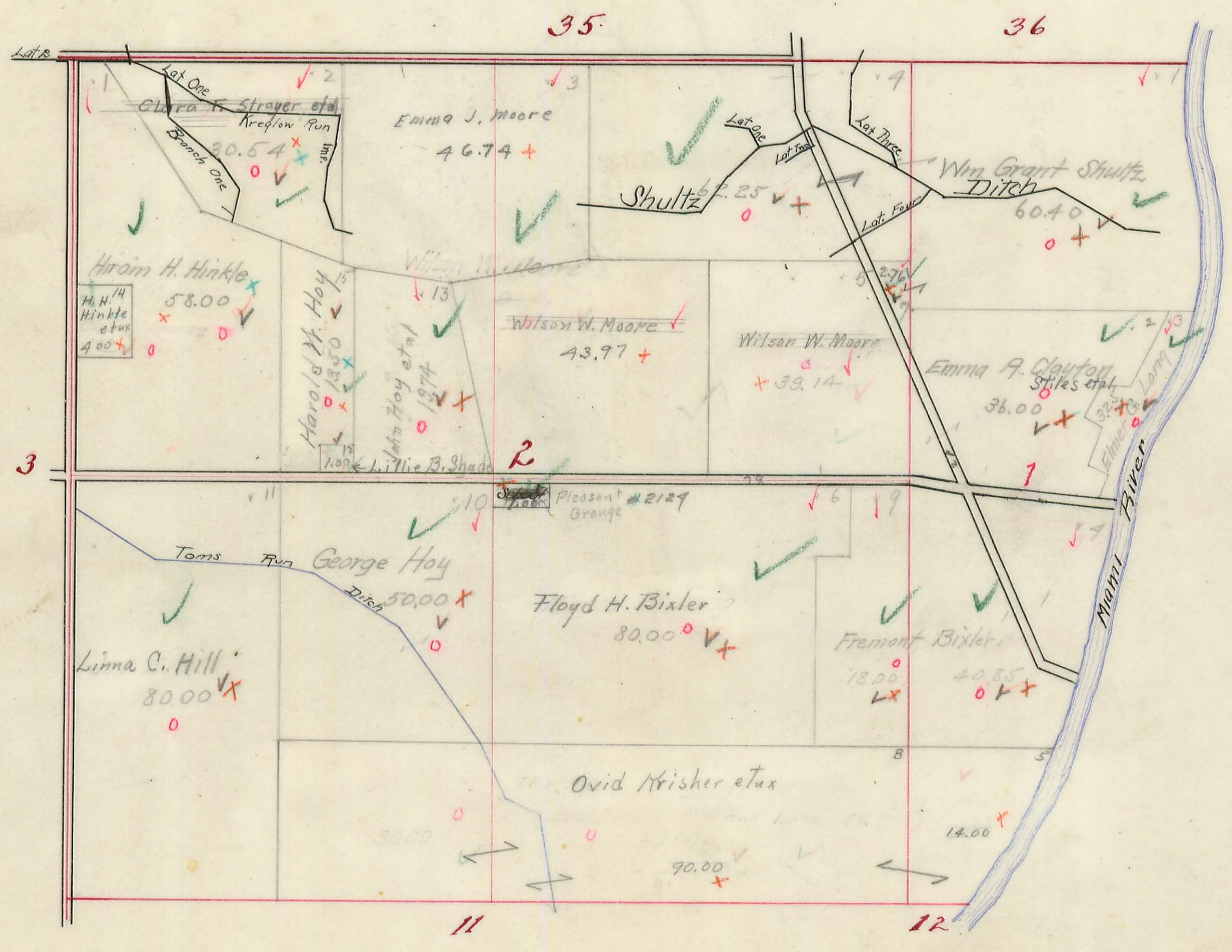
34



# PLEASANT TOWNSHIP.

Plat of Section 1 & 2 Town 1 Range 8

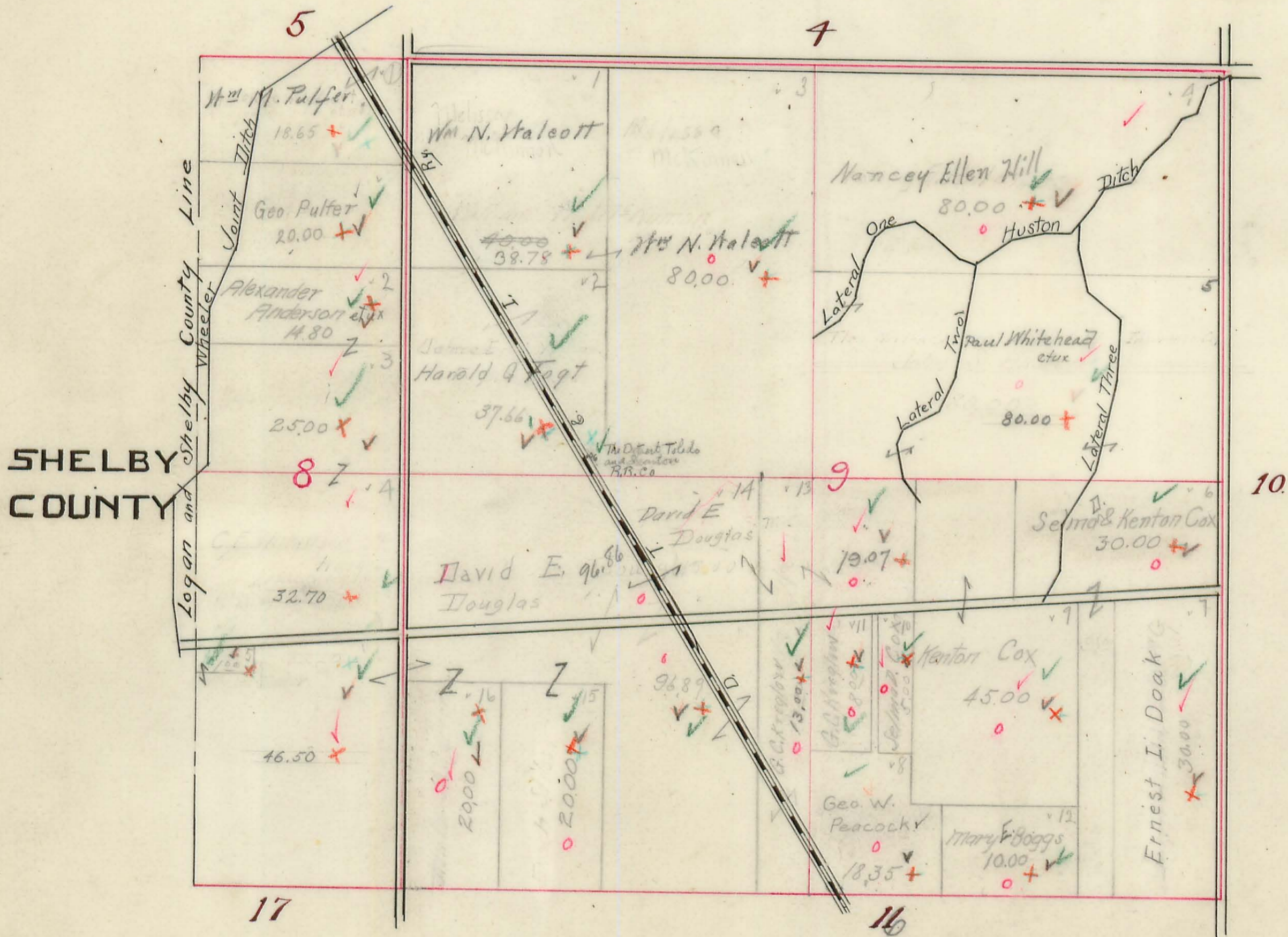
Scale, 10 Chains Per Inch.



# PLEASANT TOWNSHIP.

Plat of Section 8 & 9 Town 1 Range 8

Scale, 10 Chains Per Inch.

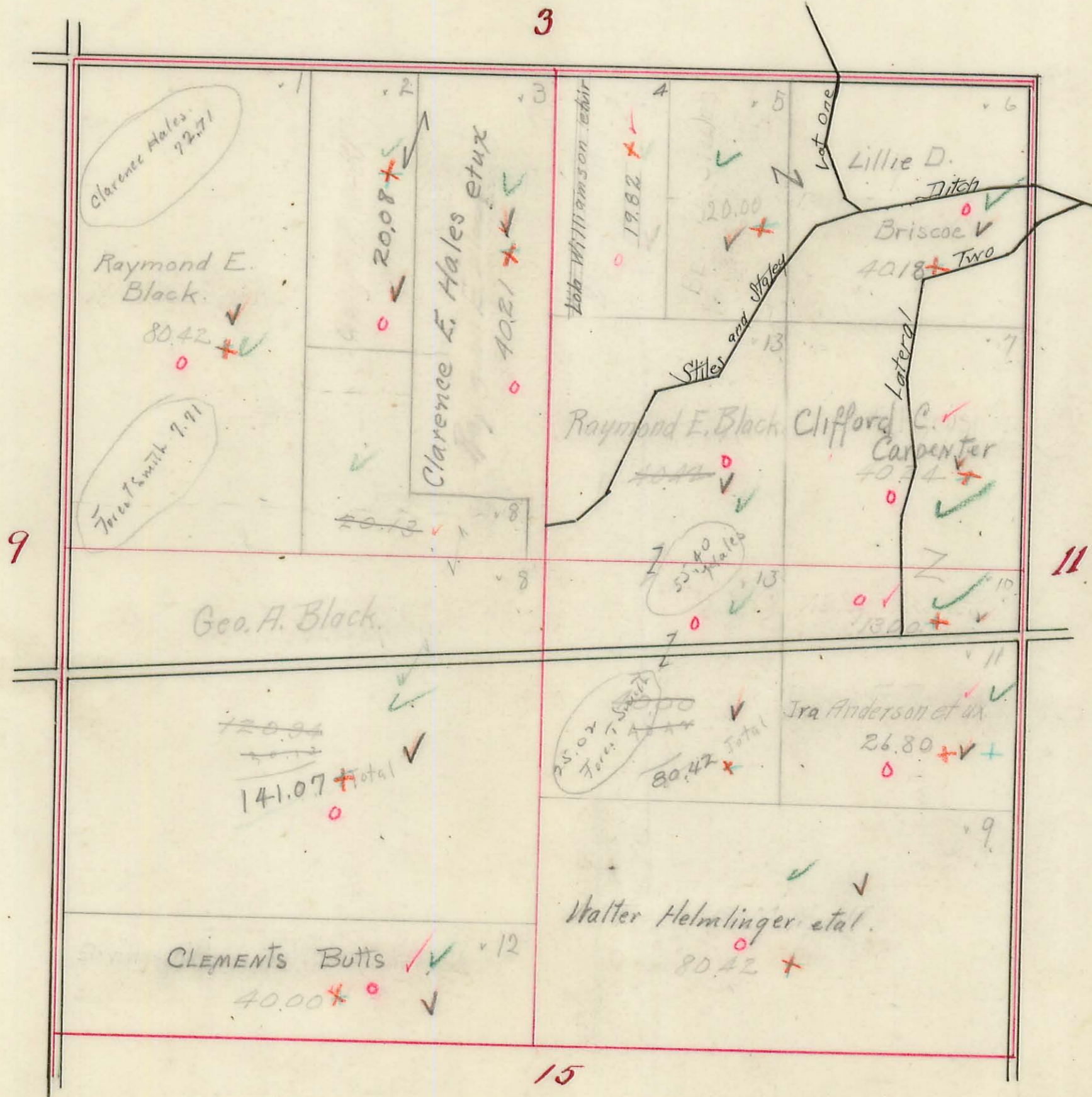




# PLEASANT TOWNSHIP.

## Plat of Section 10 Town 1 Range 8

Scale, 10 Chains Per Inch.



80.42  
80.42  

---

160.84

19.82  
20.00  
40.18  
40.42  

---

40.24  
160.66

141.09  
40.00  
40.00  
13.00  
26.80  
80.42  

---

341.29  
160.66  

---

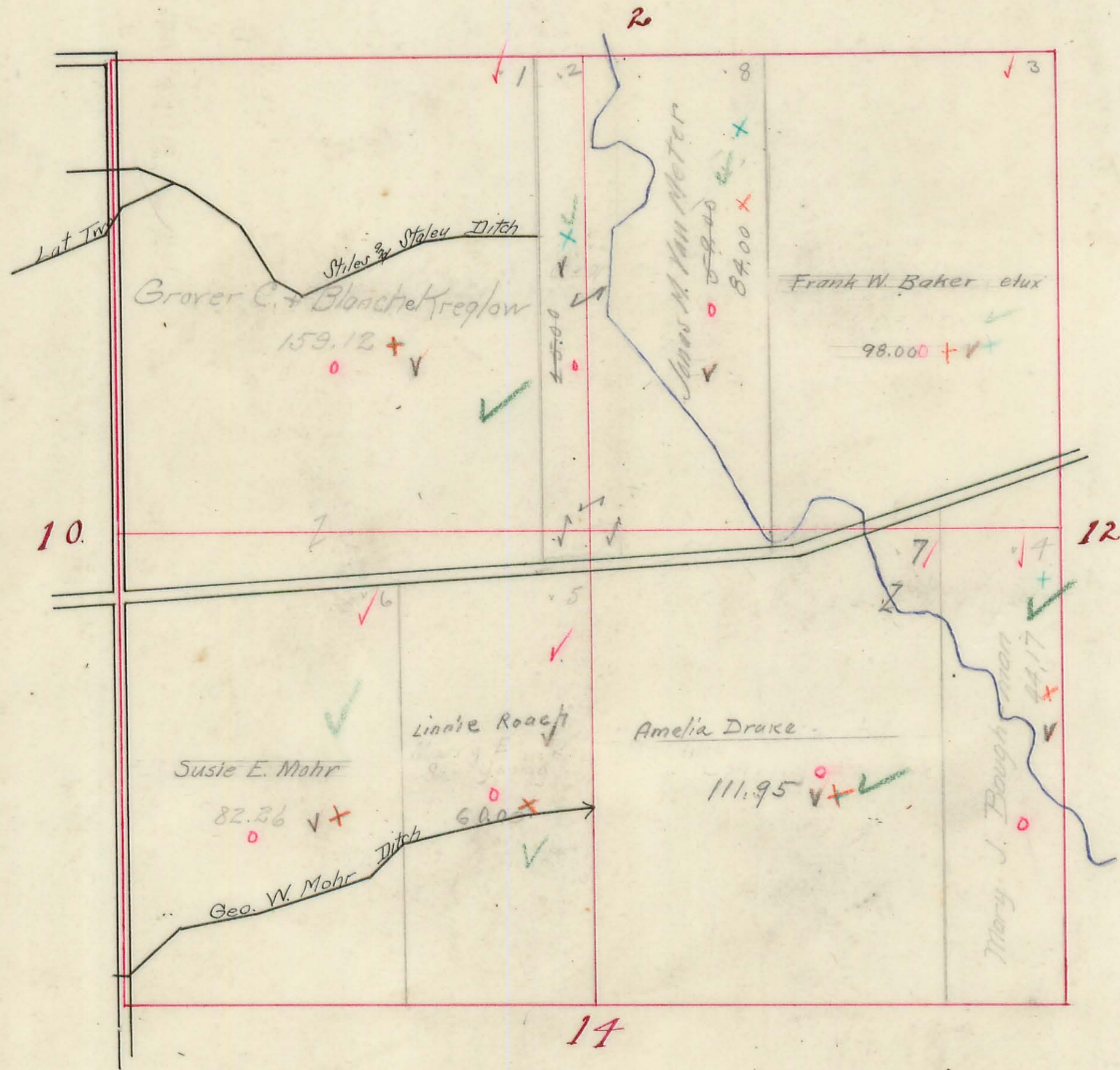
160.84  
662.79

221.49

# PLEASANT TOWNSHIP.

Plat of Section 11 Town 1 Range 8

Scale, 10 Chains Per Inch.

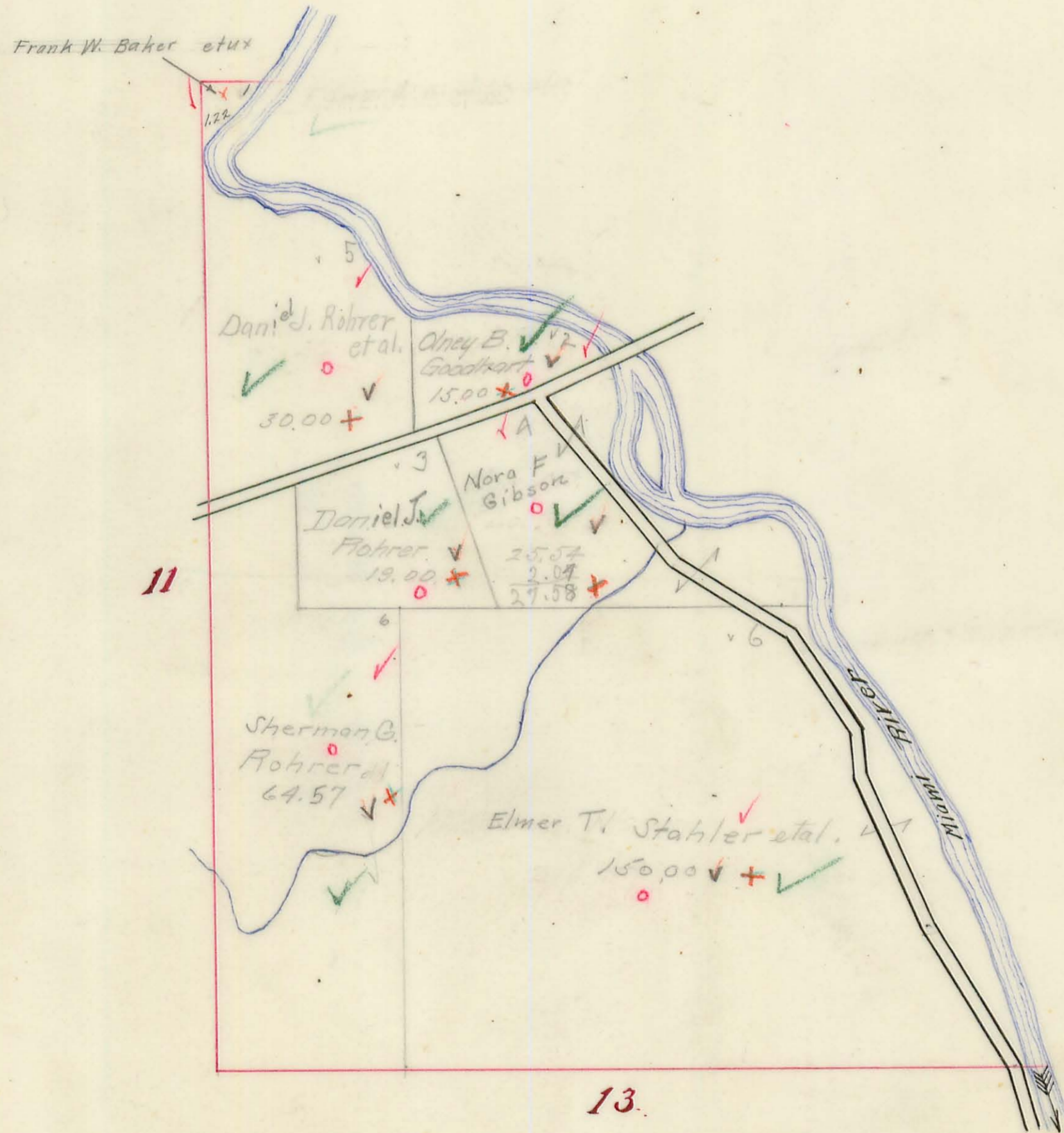


# PLEASANT TOWNSHIP.

Plat of Section 12 Town 1 Range 8

Scale, 10 Chains Per Inch.

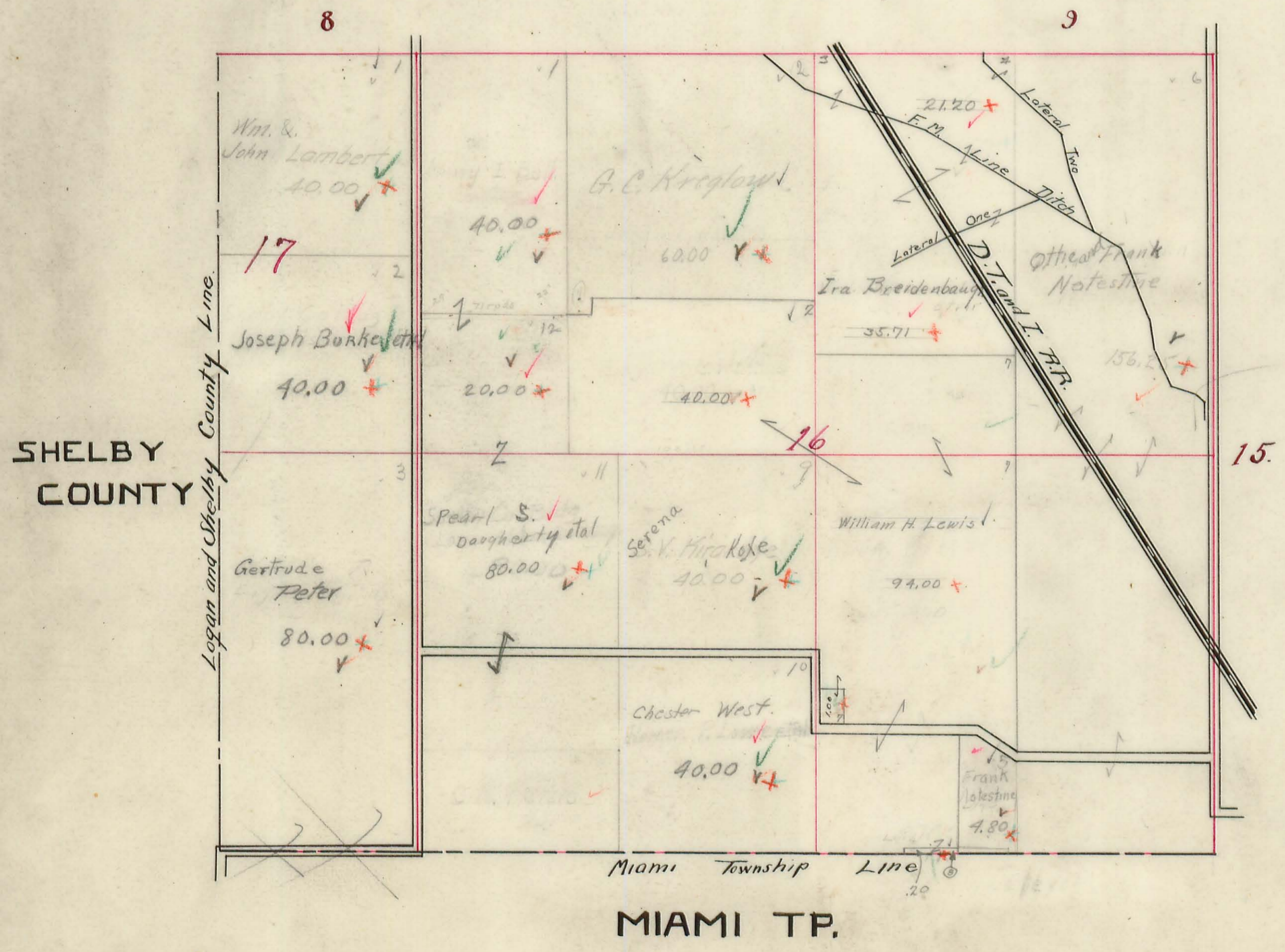
9.  
A-14



# PLEASANT TOWNSHIP.

Plat of Section 16 & 17 Town 1 Range 8


Scale, 10 Chains Per Inch.



# PLEASANT TOWNSHIP.

Plat of Section 15 Town 1 Range 8

Scale, 10 Chains Per Inch.

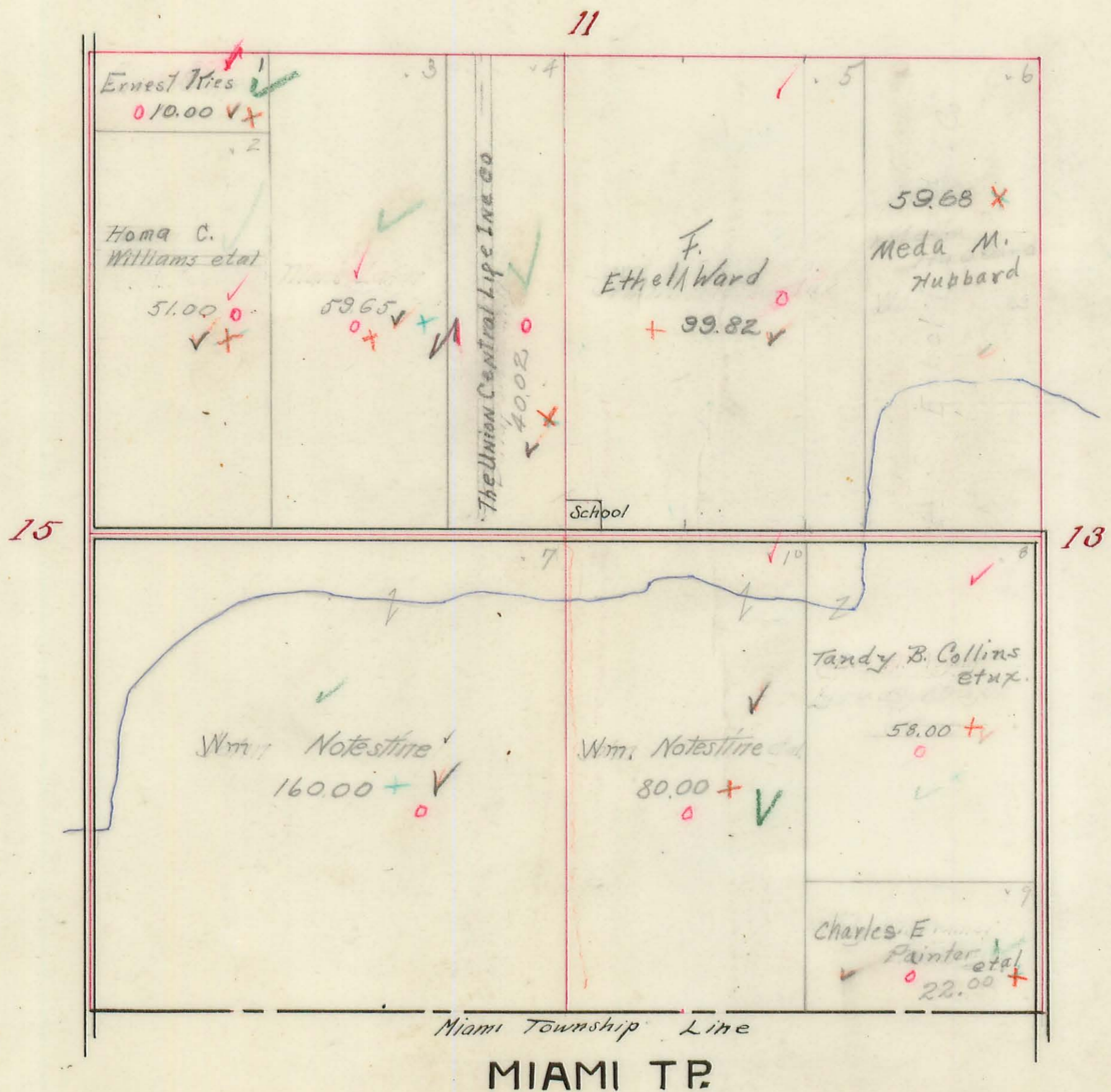


MIAMI TP.

# PLEASANT TOWNSHIP.

Plat of Section 14 Town 1 Range 8

Scale, 10 Chains Per Inch.

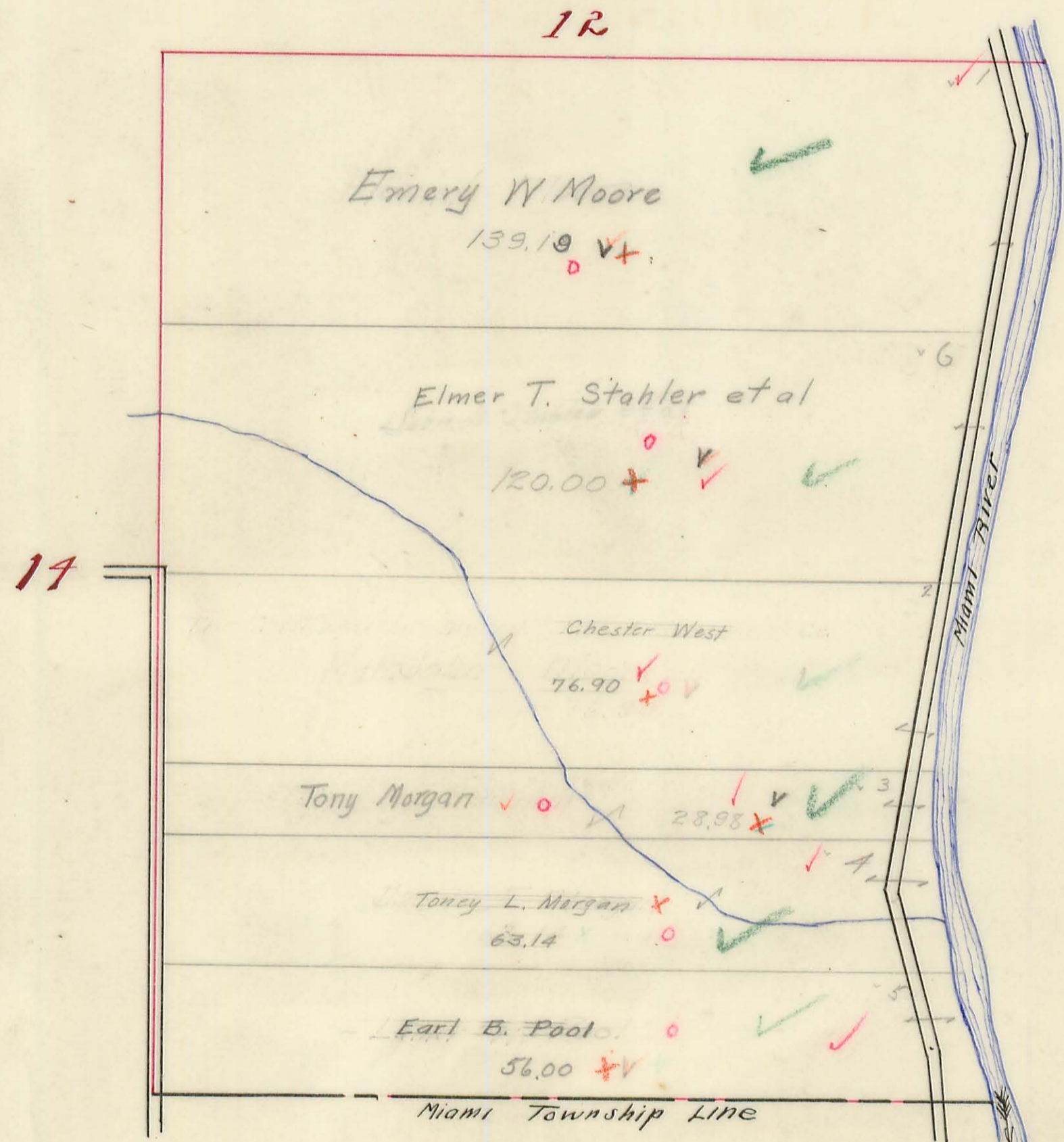


# PLEASANT TOWNSHIP.

13  
A-14

Plat of Section 13 Town 1 Range 8

Scale, 10 Chains Per Inch.



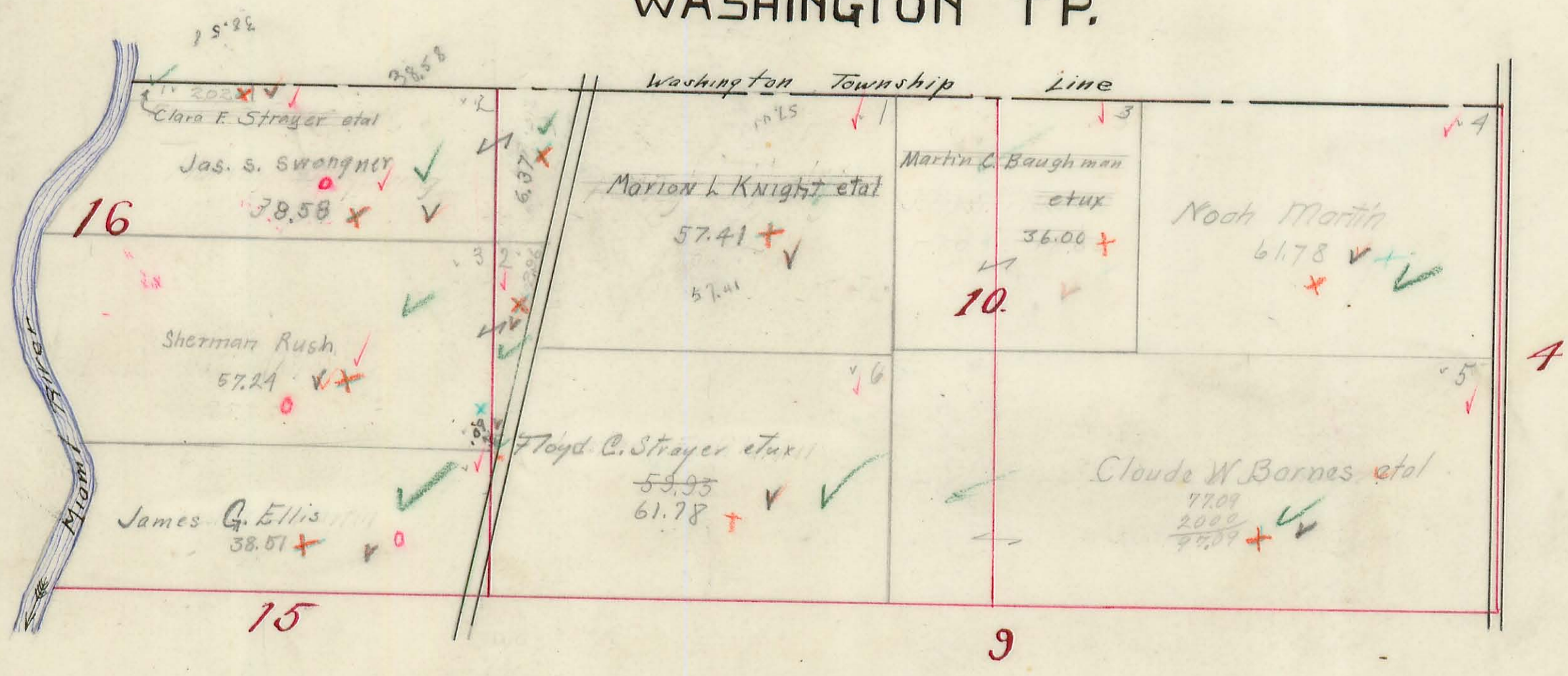
MIAMI TP.

# PLEASANT TOWNSHIP.

Plat of Section 16 + 10 Town 2 Range 14

Scale, 10 Chains Per Inch.

## WASHINGTON TP.



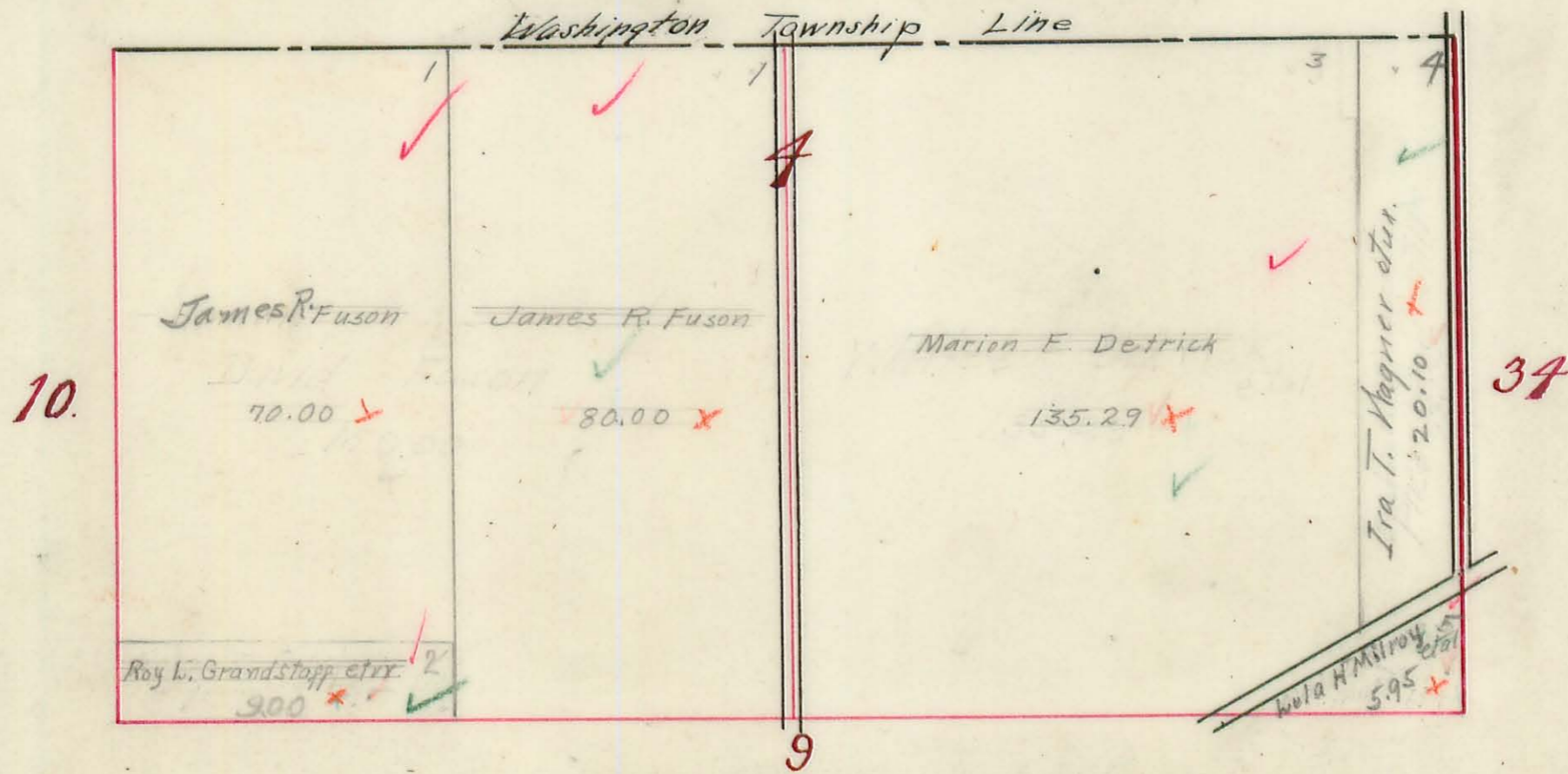


# PLEASANT TOWNSHIP.

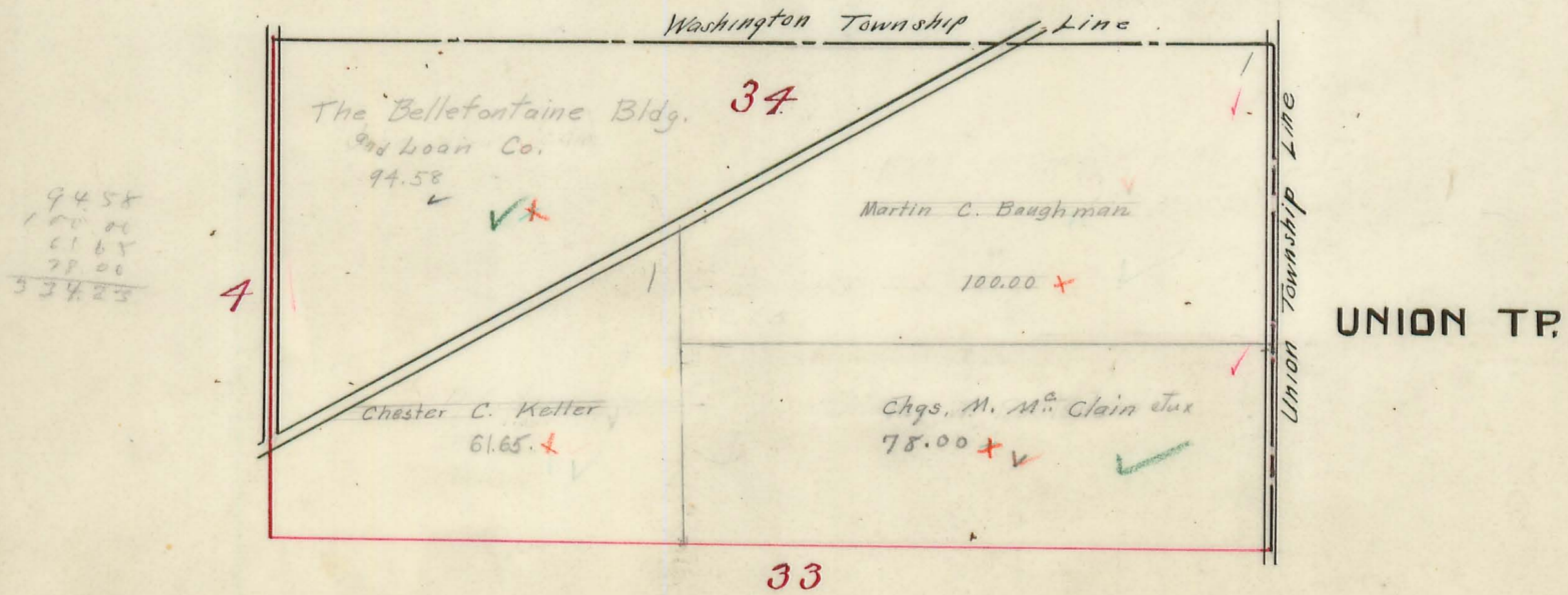
Plat of Section <sup>4</sup>34 <sup>2</sup>Town <sup>3</sup>3 <sup>14</sup>Range 14

Scale, 10 Chains Per Inch.

## WASHINGTON TP



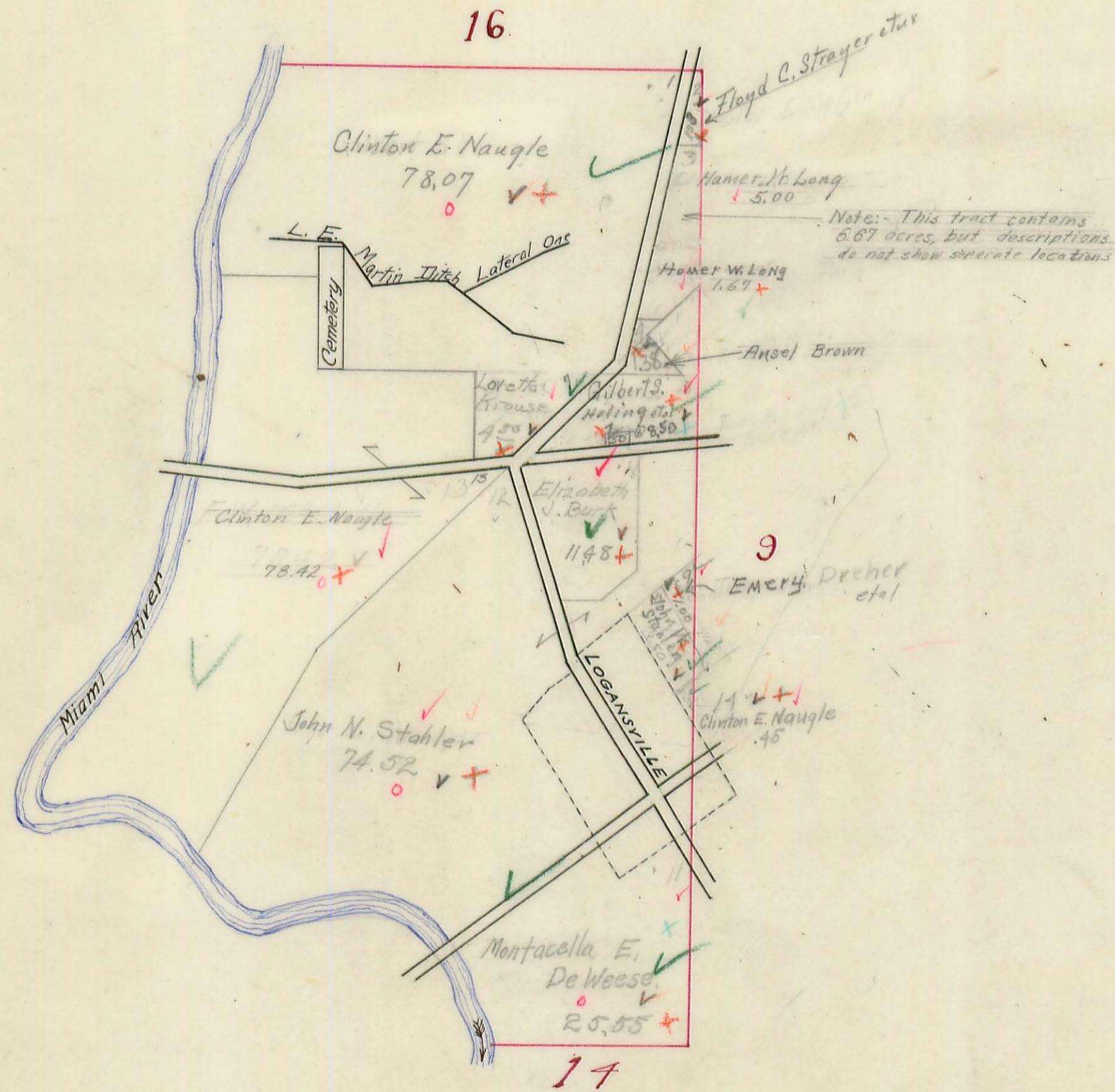
## WASHINGTON TP



# PLEASANT TOWNSHIP.

Plat of Section 15 Town 2 Range 14

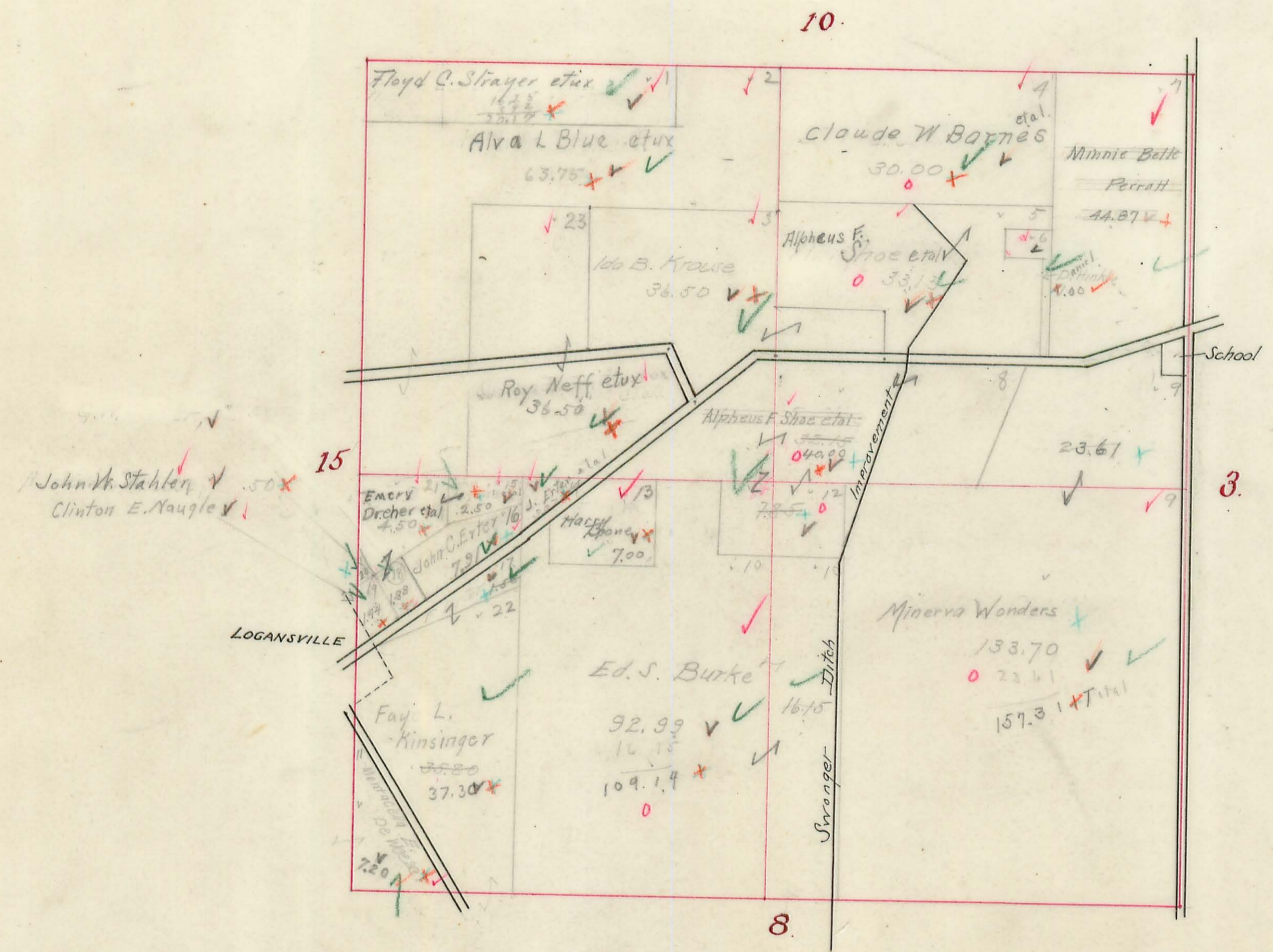
Scale, 10 Chains Per Inch.



# PLEASANT TOWNSHIP.

Plat of Section 9 Town 2 Range 14

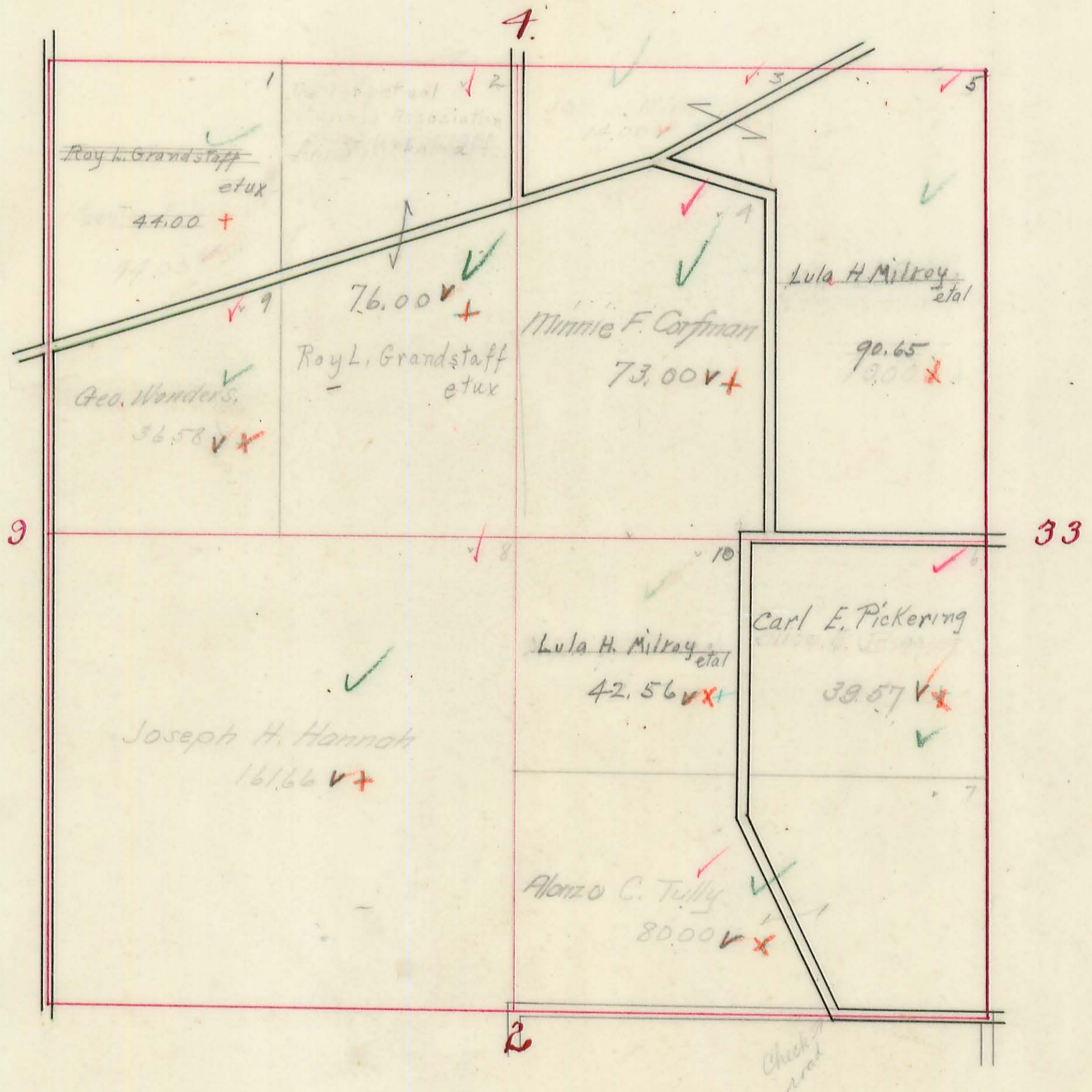
Scale, 10 Chains Per Inch.



# PLEASANT TOWNSHIP.

Plat of Section 3 Town 2 Range 14

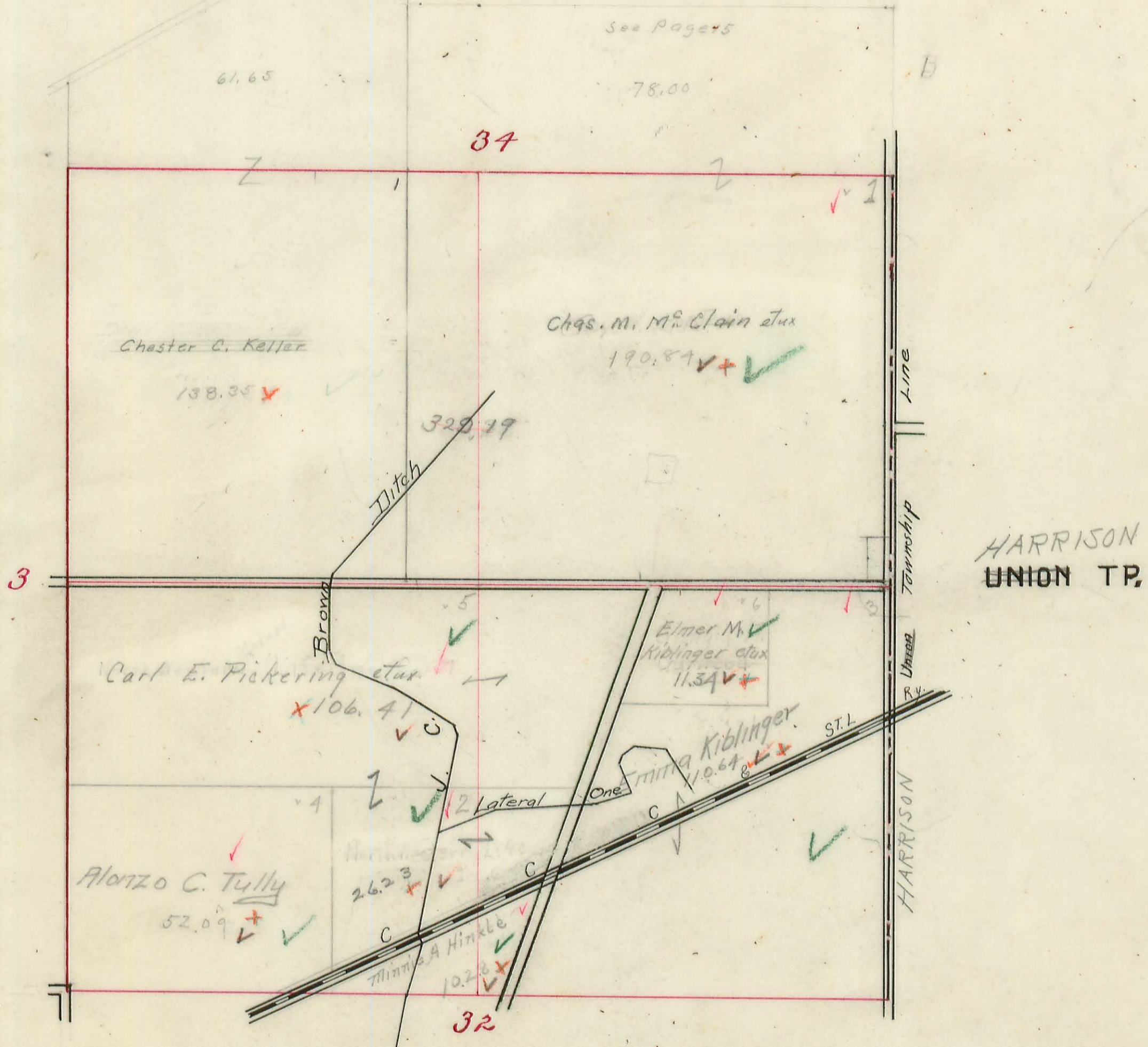
Scale, 10 Chains Per Inch.



# PLEASANT TOWNSHIP.

Plat of Section 33 Town 3 Range 14

Scale, 10 Chains Per Inch.

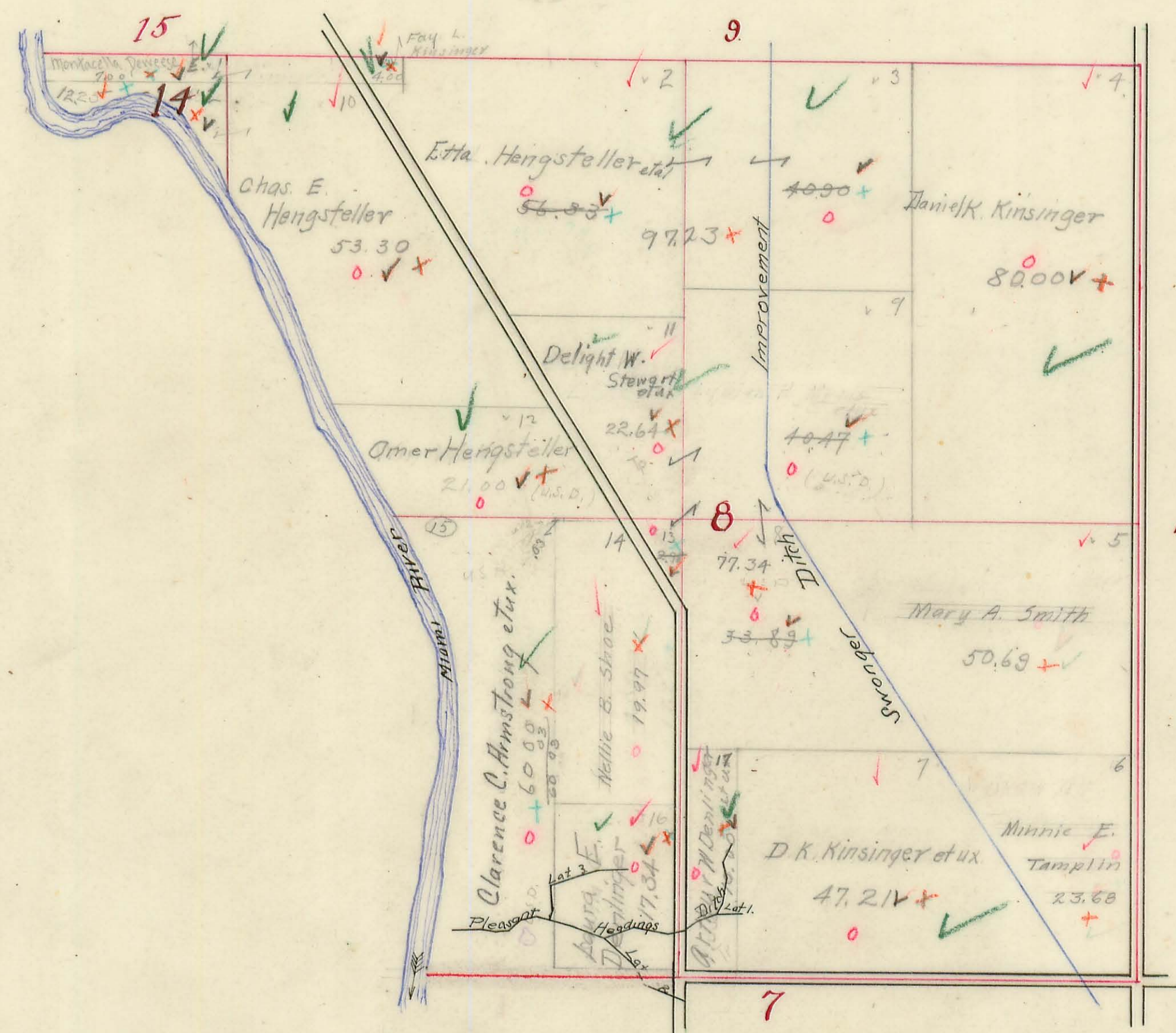


320	37
190	84
-----	
29	53

# PLEASANT TOWNSHIP.

Plat of Section 8 & 14 Town 2 Range 14

Scale, 10 Chains Per Inch.



47.21

47.21

40.47  
22.64  
19.97  
33.89

2.88  
33.89  
40.47  
77.34

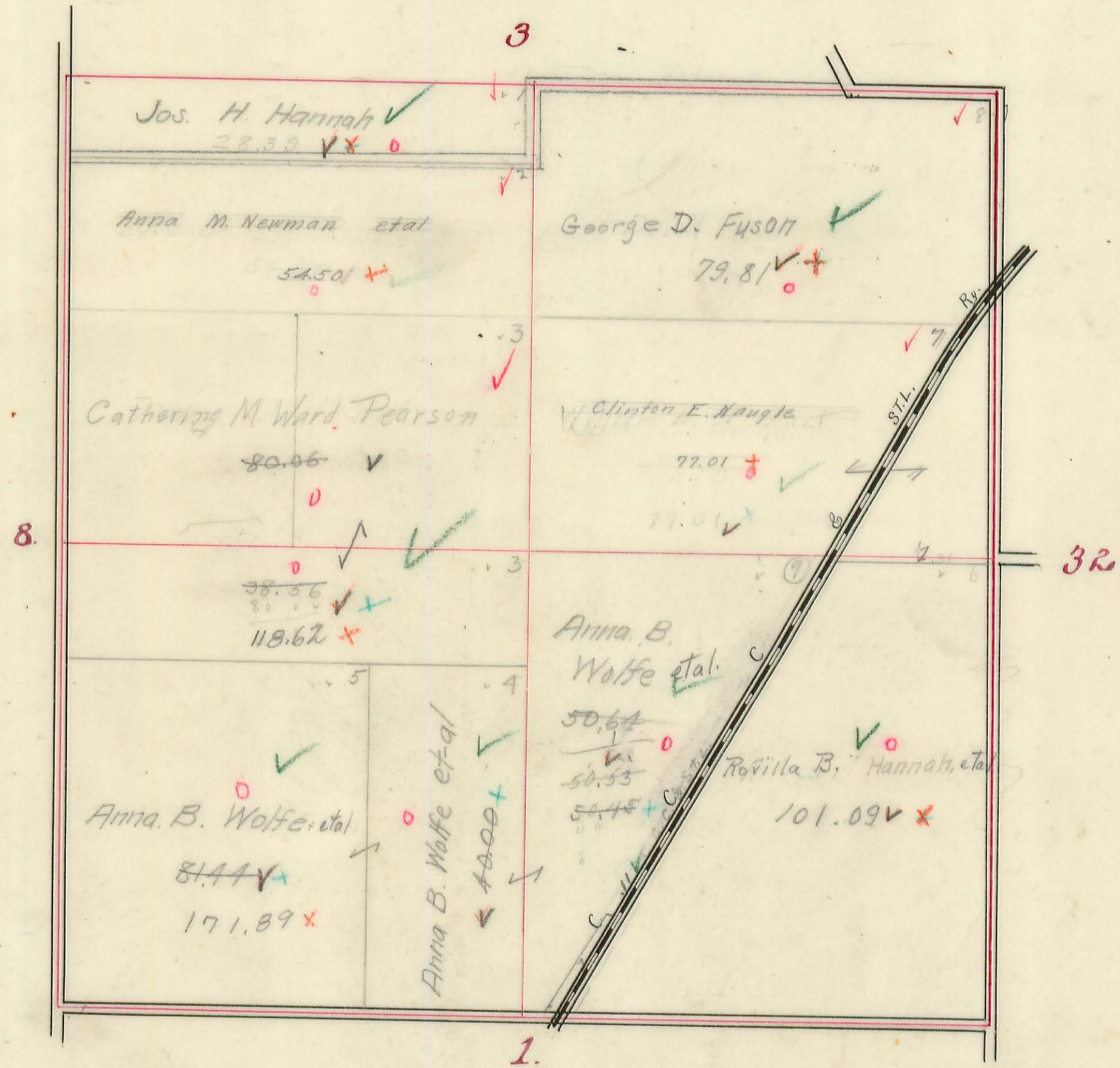
40.47  
33.89  
2.88  
77.34

# PLEASANT TOWNSHIP.

21  
A-14

## Plat of Section 2 Town 2 Range 14

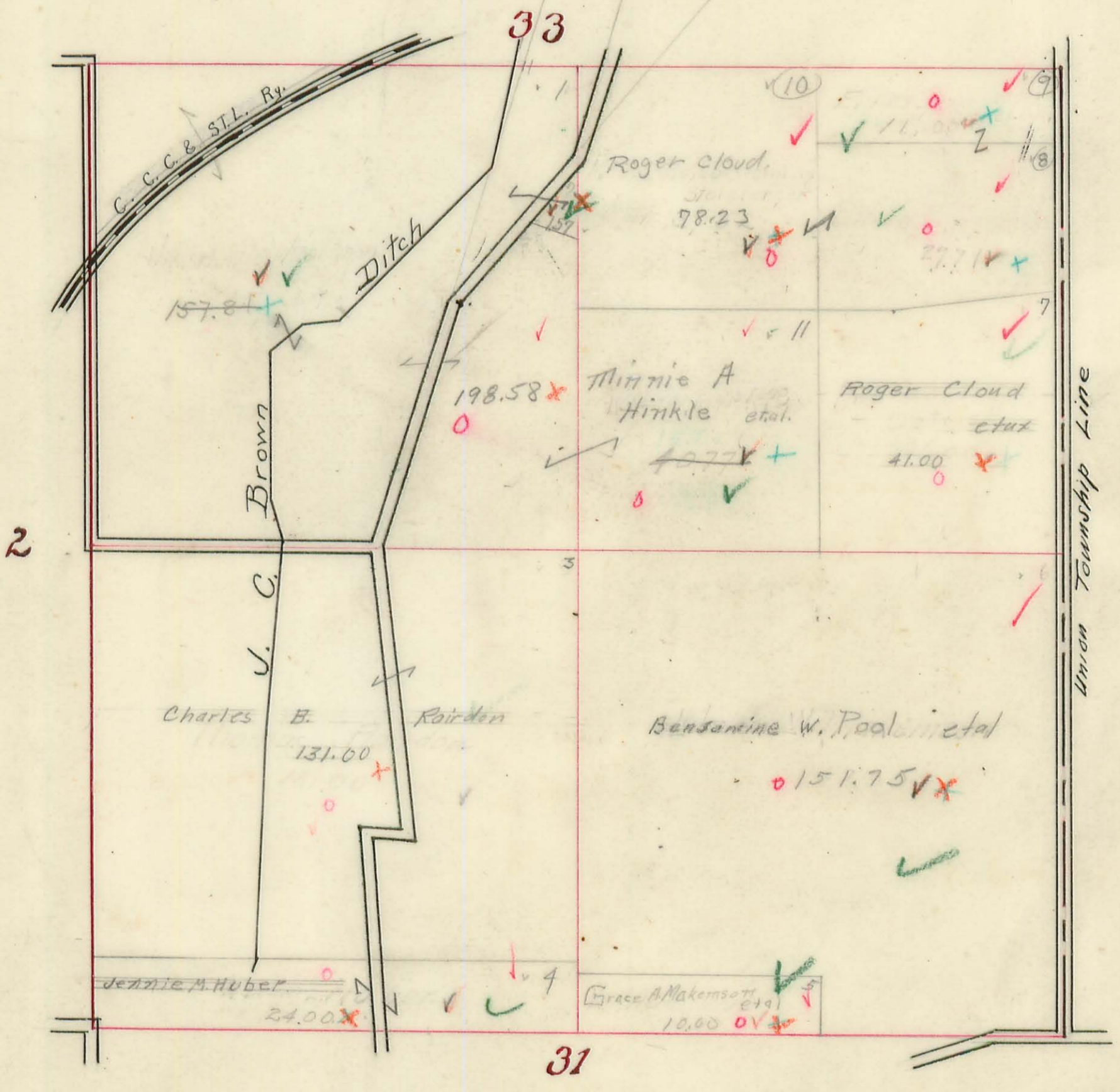
Scale, 10 Chains Per Inch.



# PLEASANT TOWNSHIP.

## Plat of Section 32 Town 3 Range 14

Scale, 10 Chains Per Inch.



39.52  
14.00  
27.71  
78.23

UNION TR.

157.81  
140.75  
198.58

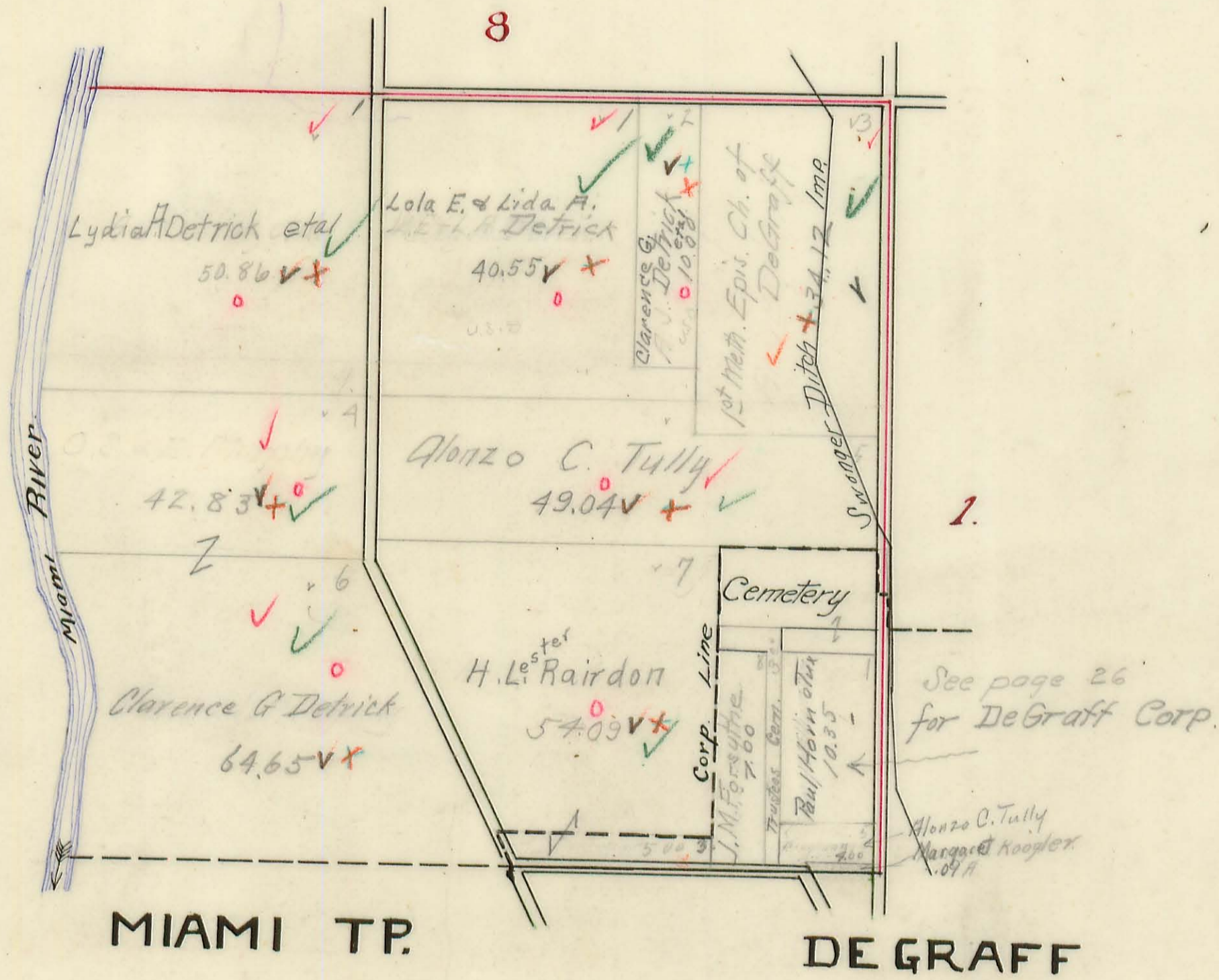
2771  
2722  
49



# PLEASANT TOWNSHIP.

Plat of Section 7 Town 2 Range 14

Scale, 10 Chains Per Inch.

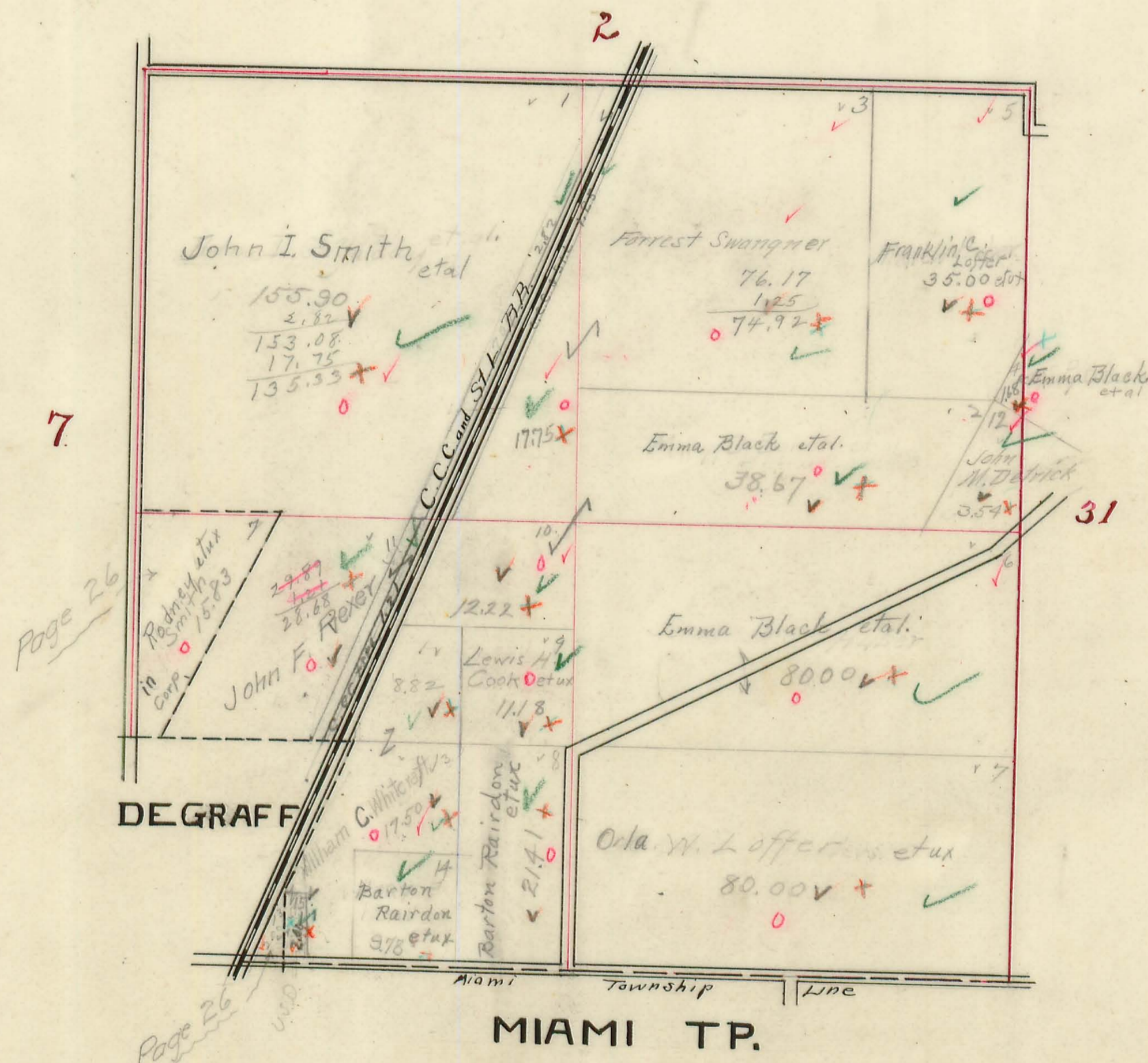


# PLEASANT TOWNSHIP.

24  
A-14

Plat of Section 1 Town 2 Range 14

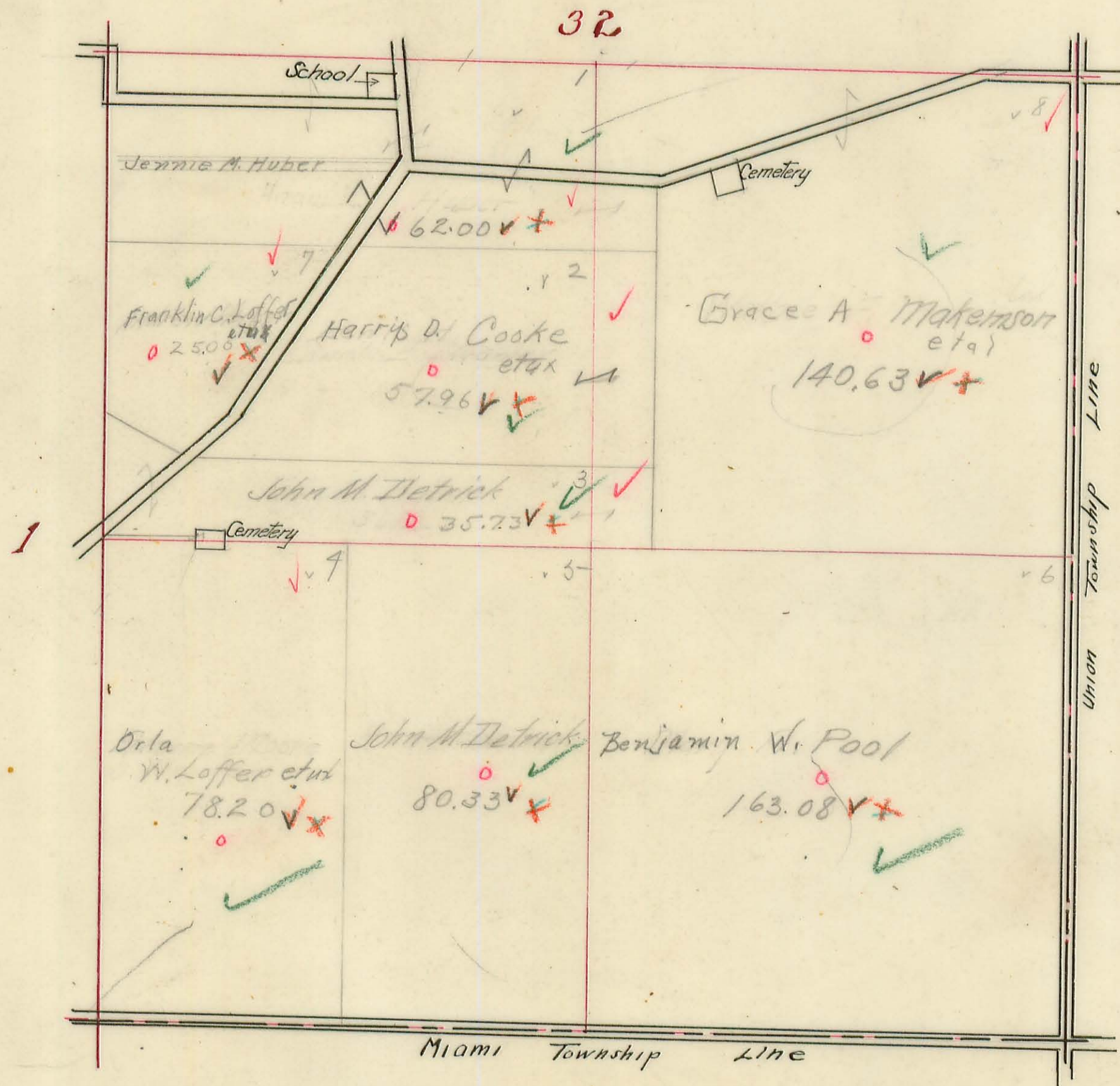
Scale, 10 Chains Per Inch.



# PLEASANT TOWNSHIP.

## Plat of Section 31 Town 3 Range 14

Scale, 10 Chains Per Inch.

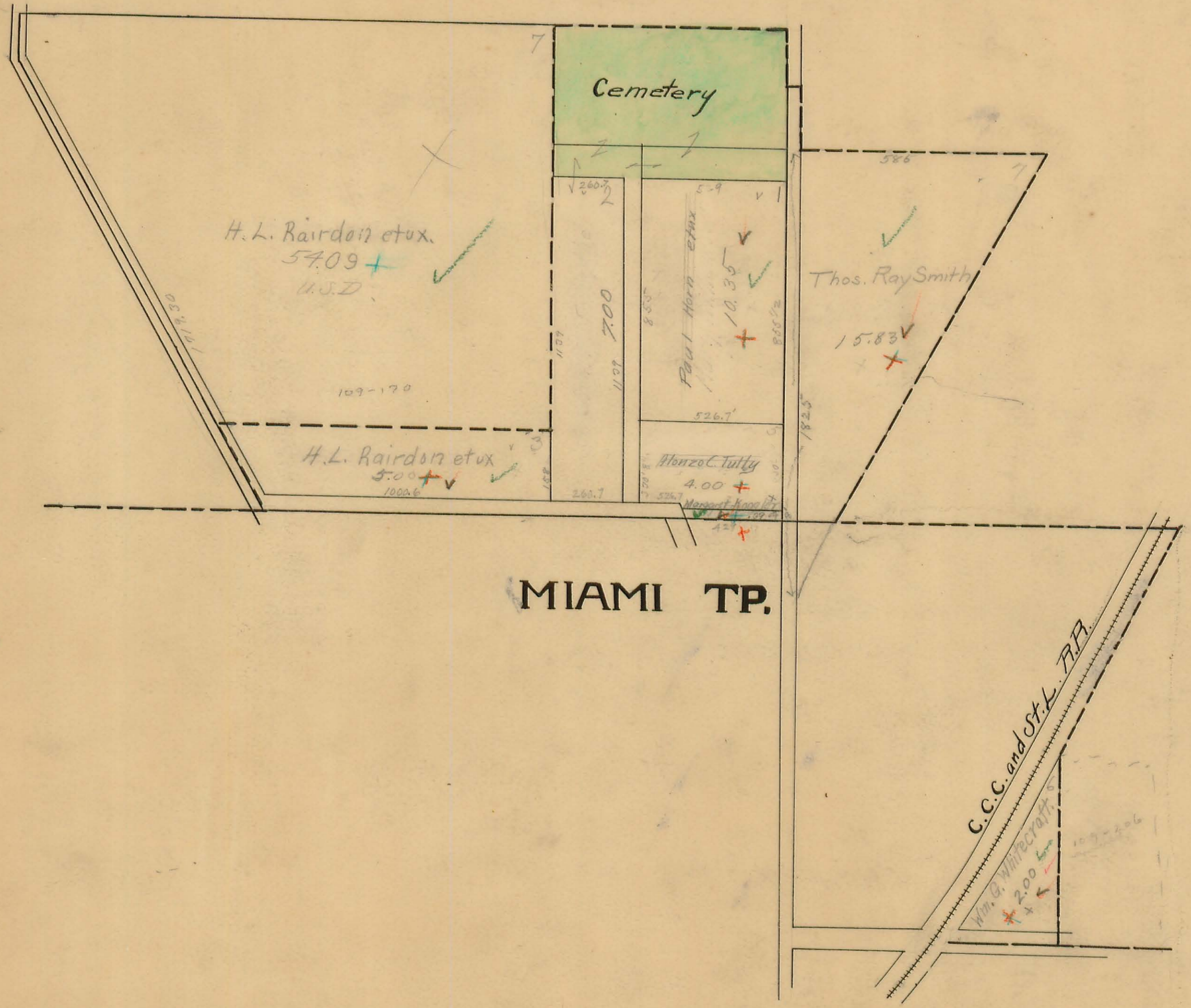


UNION TP.

MIAMI TP.

# NORTH PART OF DE GRAFF




SCALE, 1 inch = 5 Chains.



MIAMI TP.

# MAP OF LOGANSVILLE

SCALE  
1 inch = 100 feet

-  North & South Add.
-  Original Plat
-  Addition to South Add

