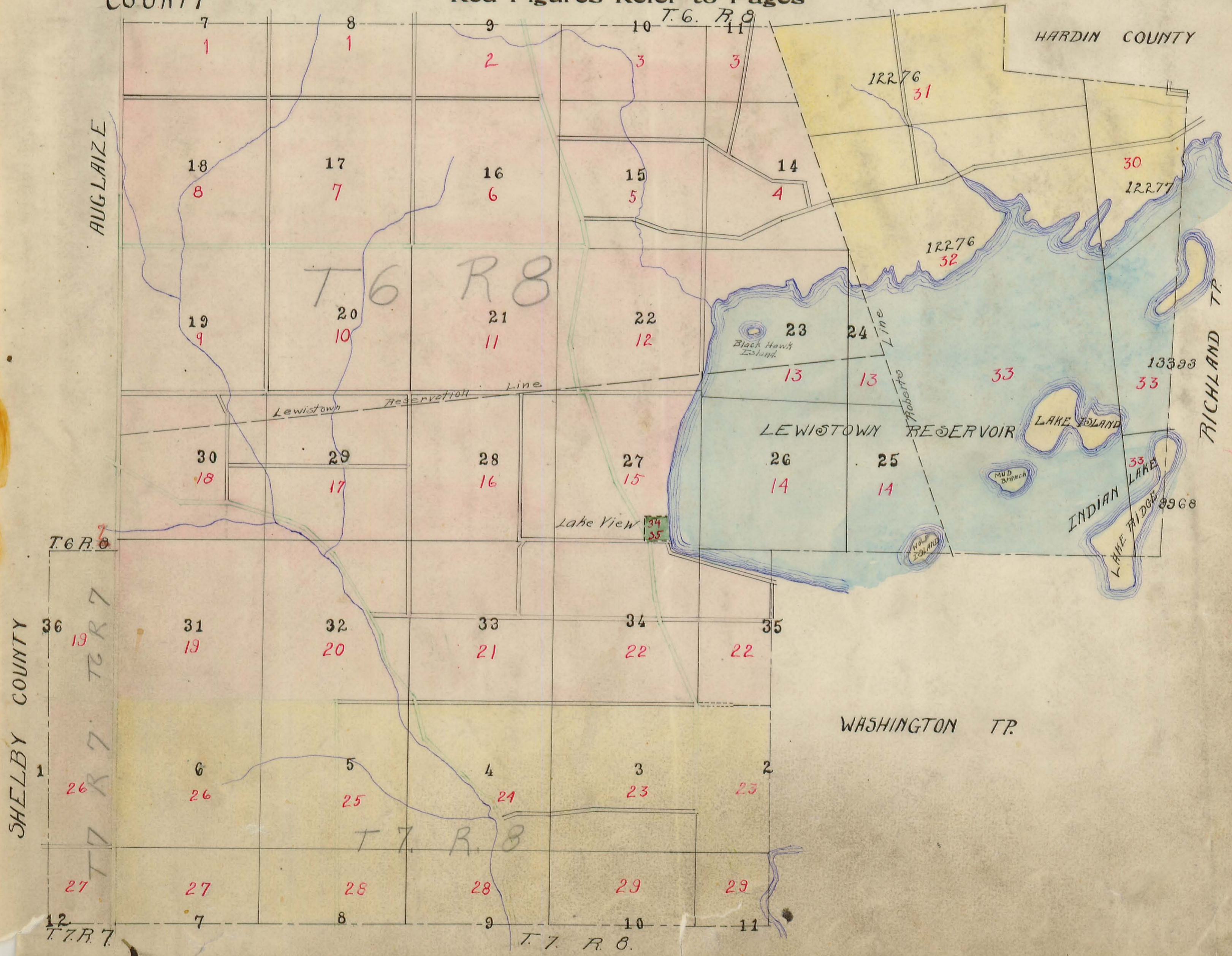


# STOKES TOWNSHIP INDEX MAP

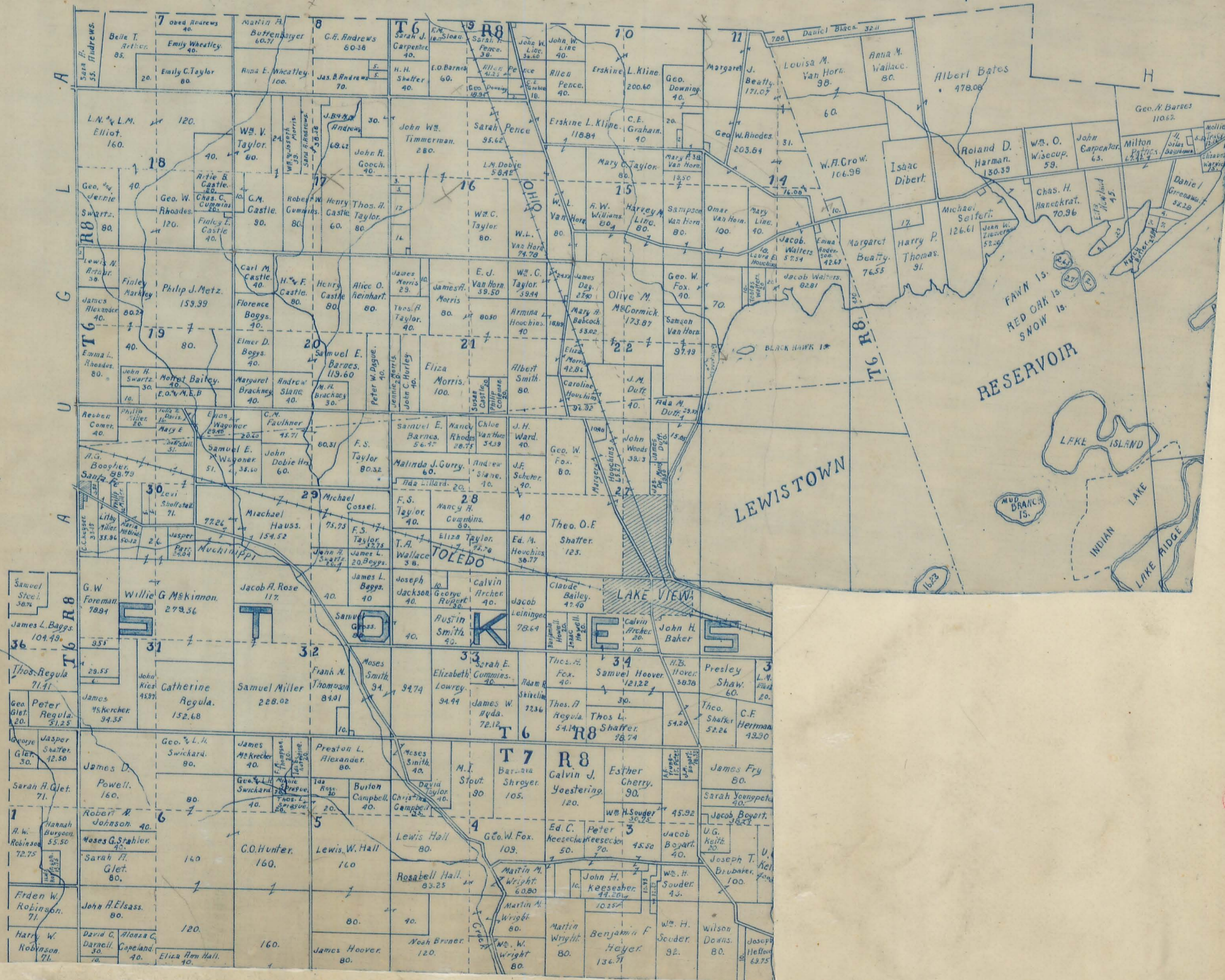
Corrected to  
Oct. 1-1936

COUNTY

Red Figures Refer to Pages



Z E C O U N T Y



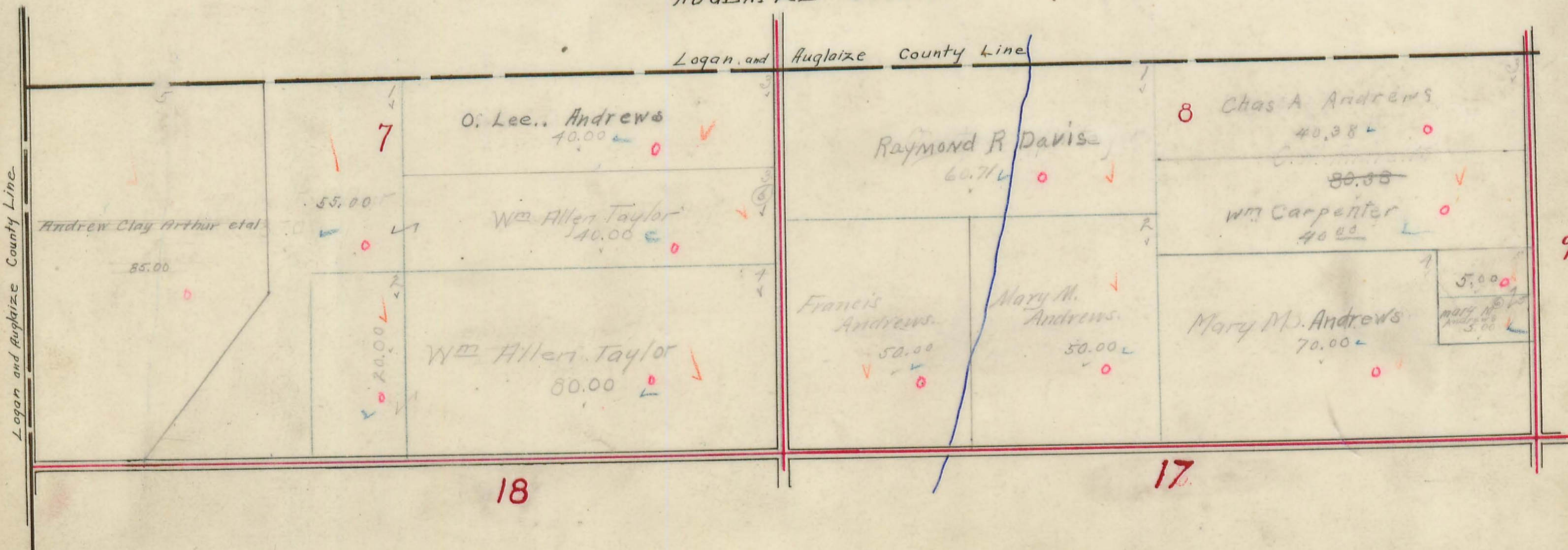
# STOKES TOWNSHIP

Plat of Section 7 and 8 Town 6 Range 8

Scale, 10 Chains to the Inch.

AUGLAIZE COUNTY

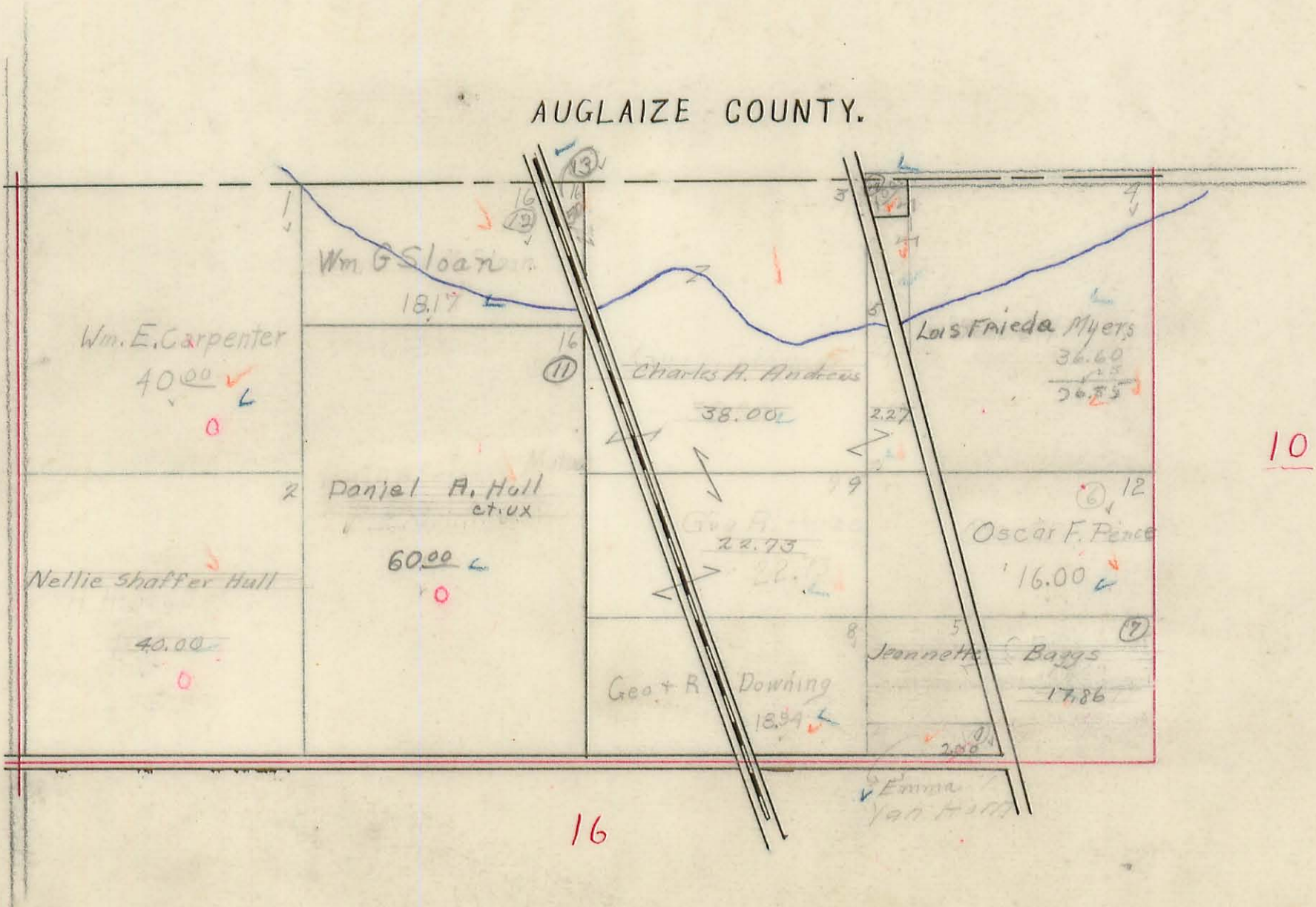
Logan and Auglaize County Line



# STOKES TOWNSHIP

Plat of Section 9 Town 6 Range 8

Scale, 10 Chains to the Inch.

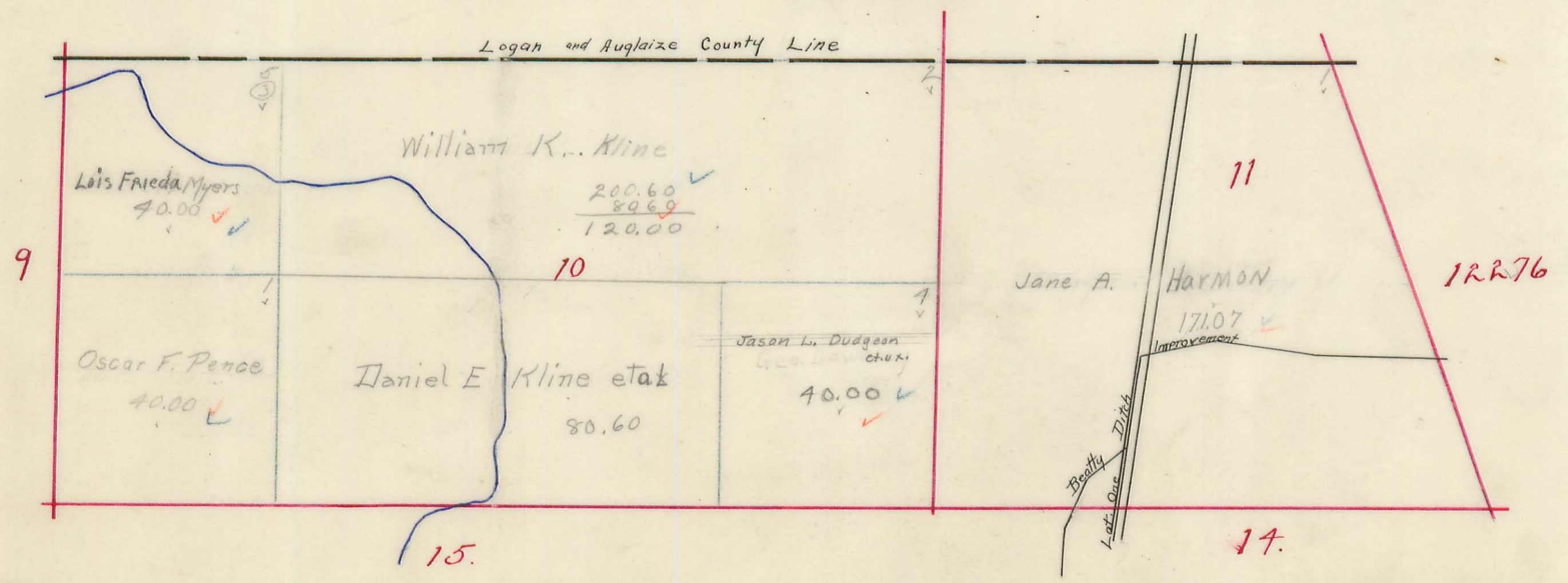


# STOKES TOWNSHIP

Plat of Section 10 and 11 Town 6 Range 8

Scale, 10 Chains to the Inch.

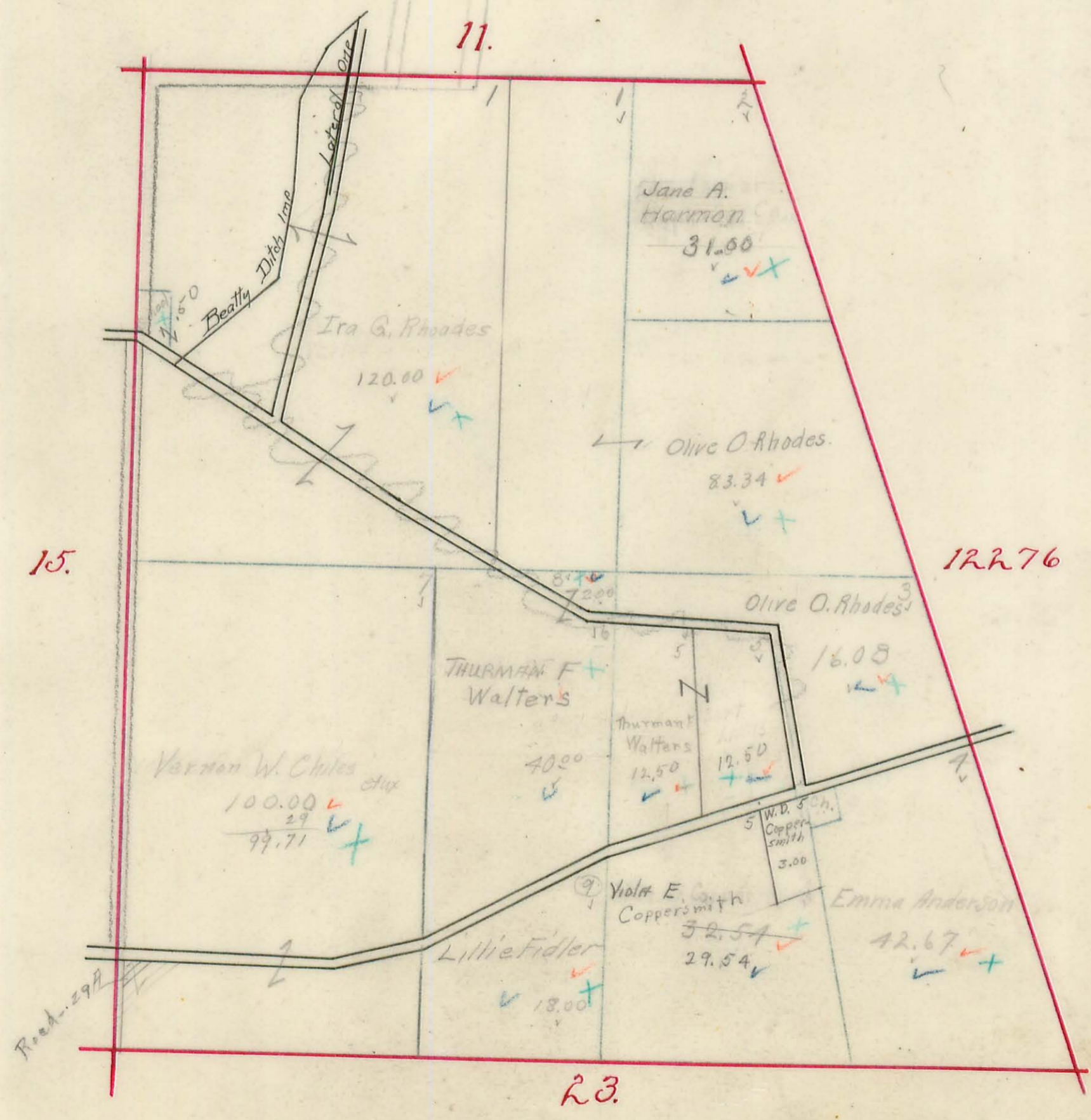
## AUGLAIZE COUNTY



# STOKES TOWNSHIP

Plat of Section 17 Town 6 Range 8.

Scale, 10 Chains to the Inch.

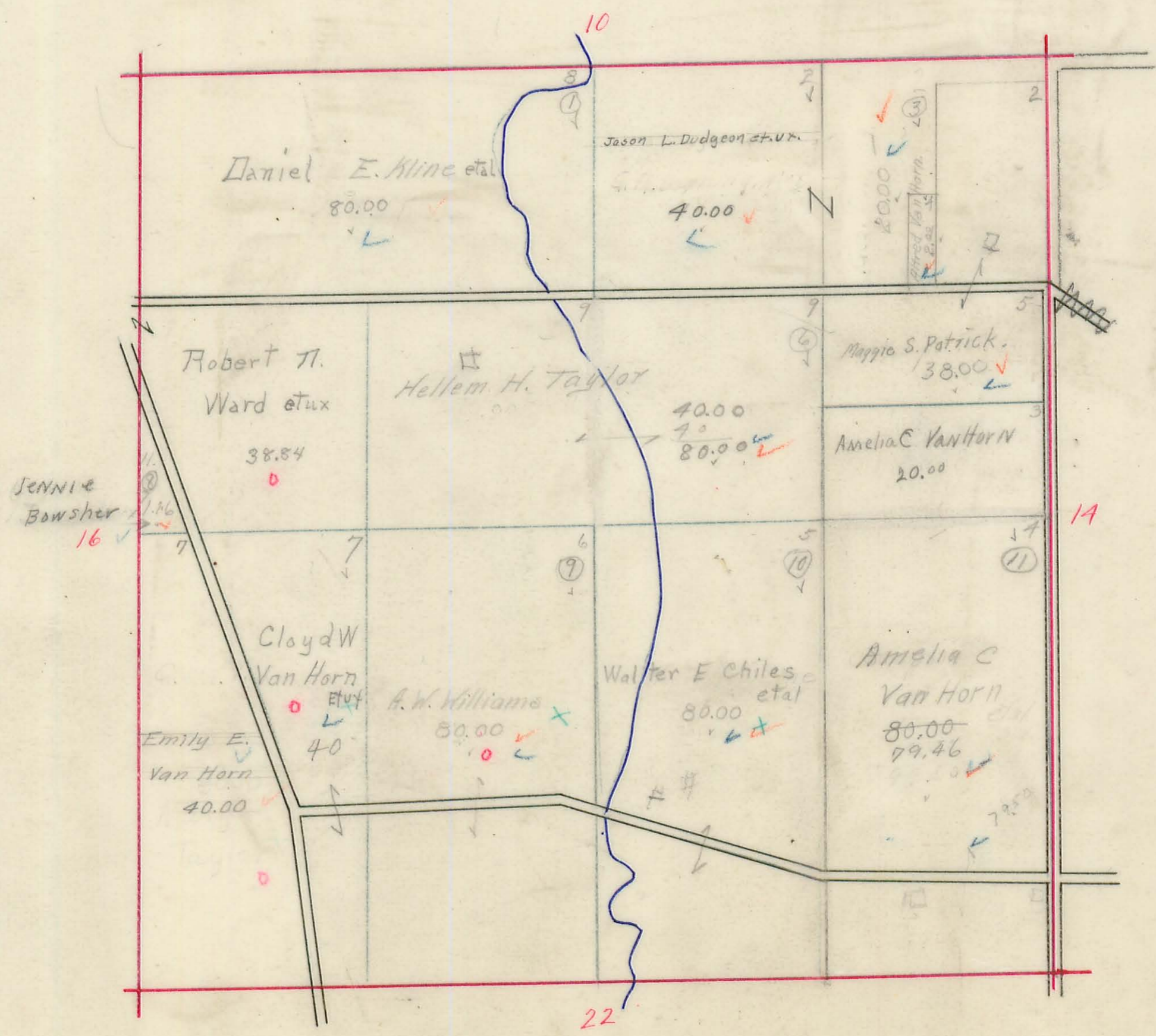


FFA

# STOKES TOWNSHIP

Plat of Section 15 Town 6 Range 8

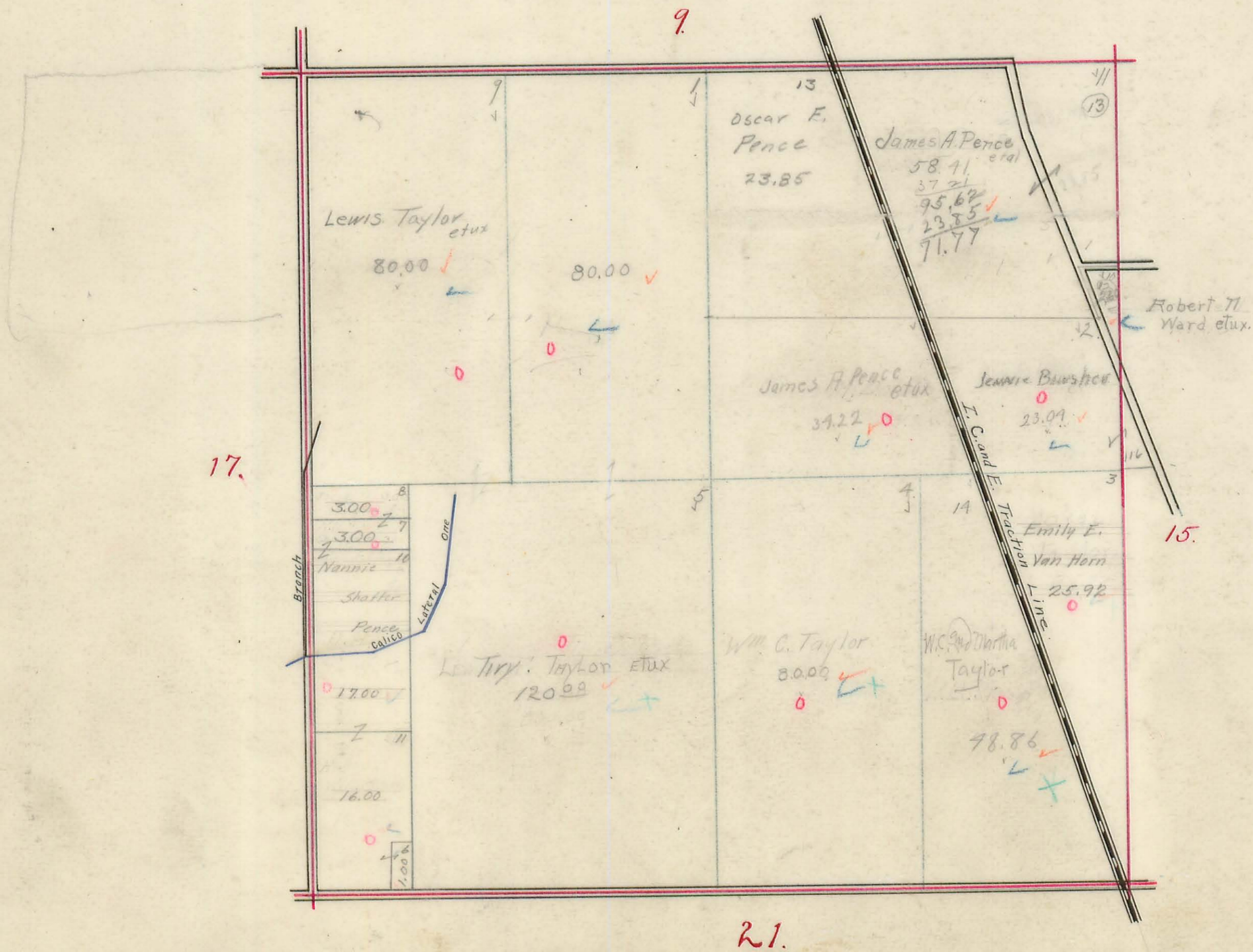
Scale, 10 Chains to the Inch.



# STOKES TOWNSHIP

Plat of Section 16 Town 6 Range 8

Scale, 10 Chains to the Inch.



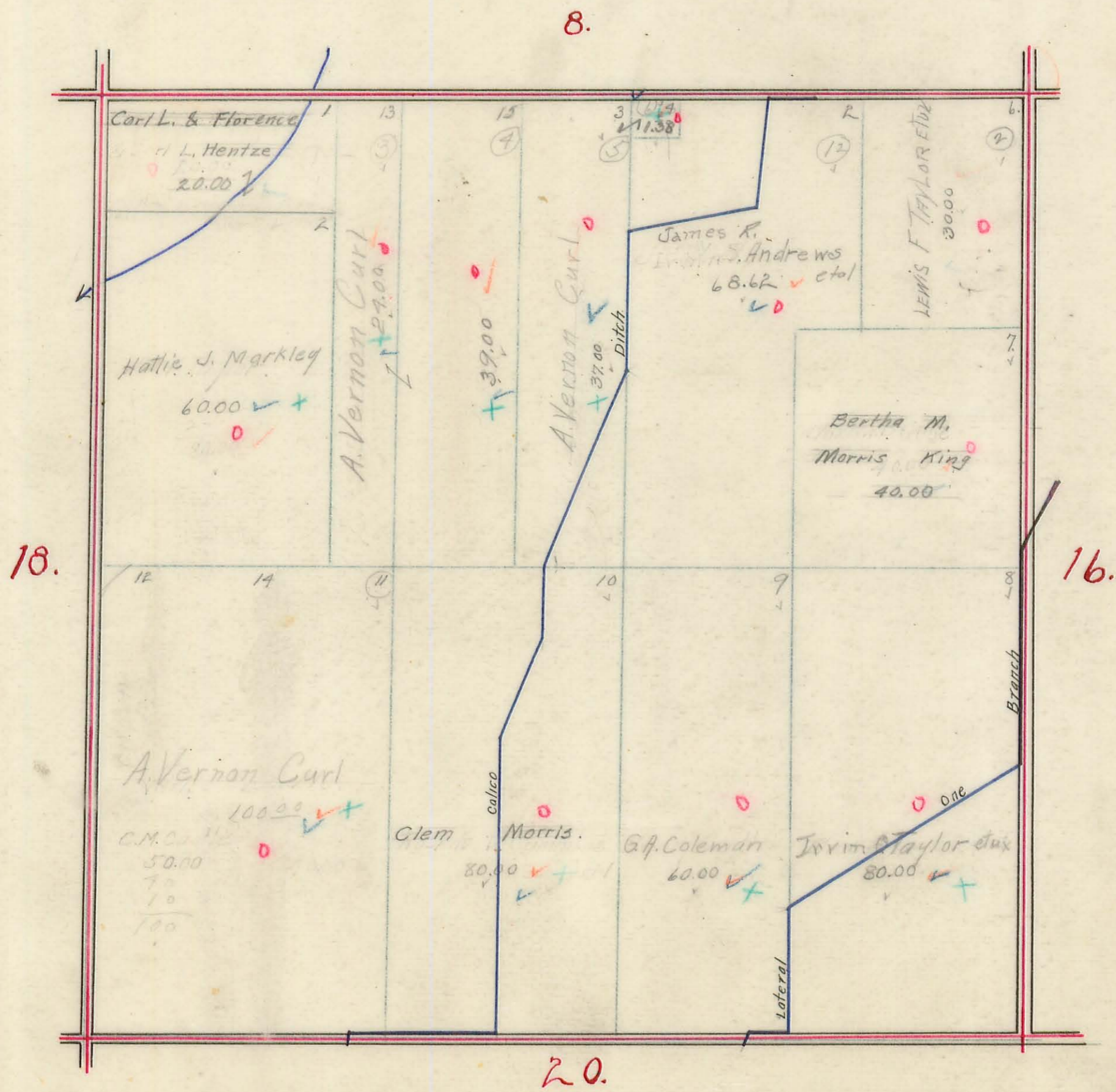
FFW



# STOKES TOWNSHIP

Plat of Section 17 Town 6 Range 8.

Scale, 10 Chains to the Inch.

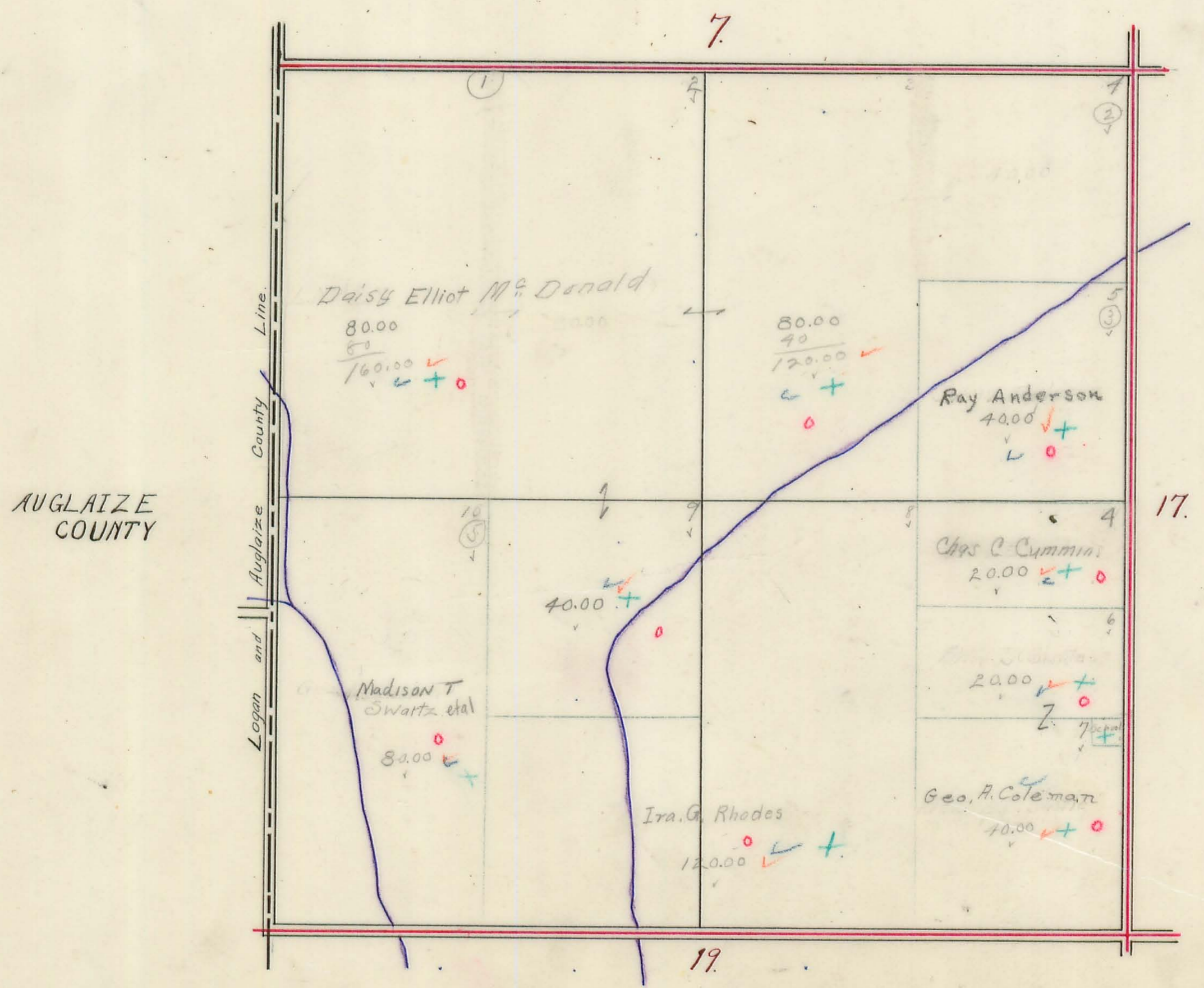


⊕  
EKC.

# STOKES TOWNSHIP

Plat of Section 18. Town 6 Range 8.

Scale, 10 Chains to the Inch.



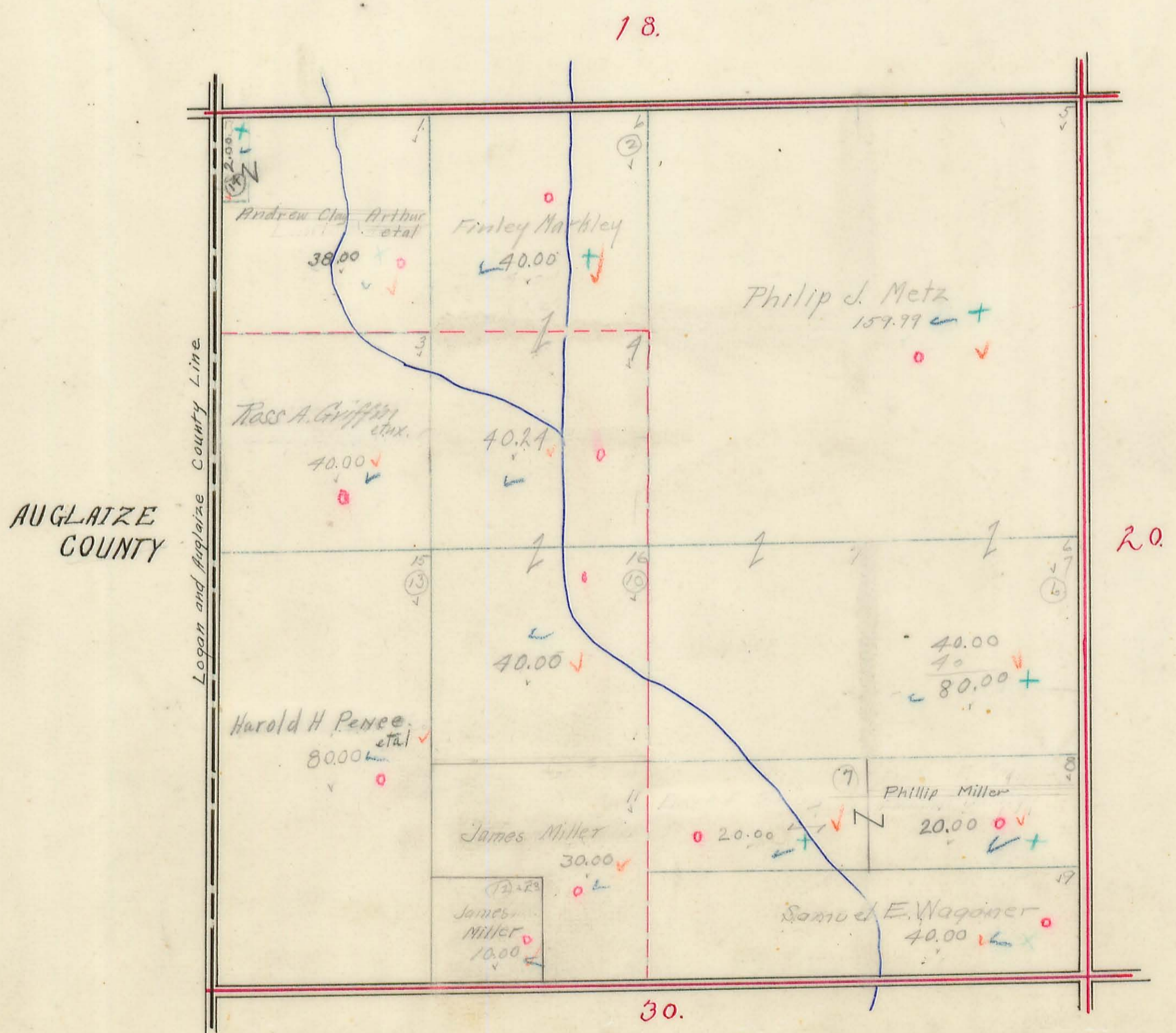
⊕  
E.K.C.

# STOKES TOWNSHIP

Plat of Section 19 Town 6 Range 8.

Scale, 10 Chains to the Inch.

*Red dotted line shows boundary of Clay-Stokes Joint Sub. School District*



⊕  
EKL

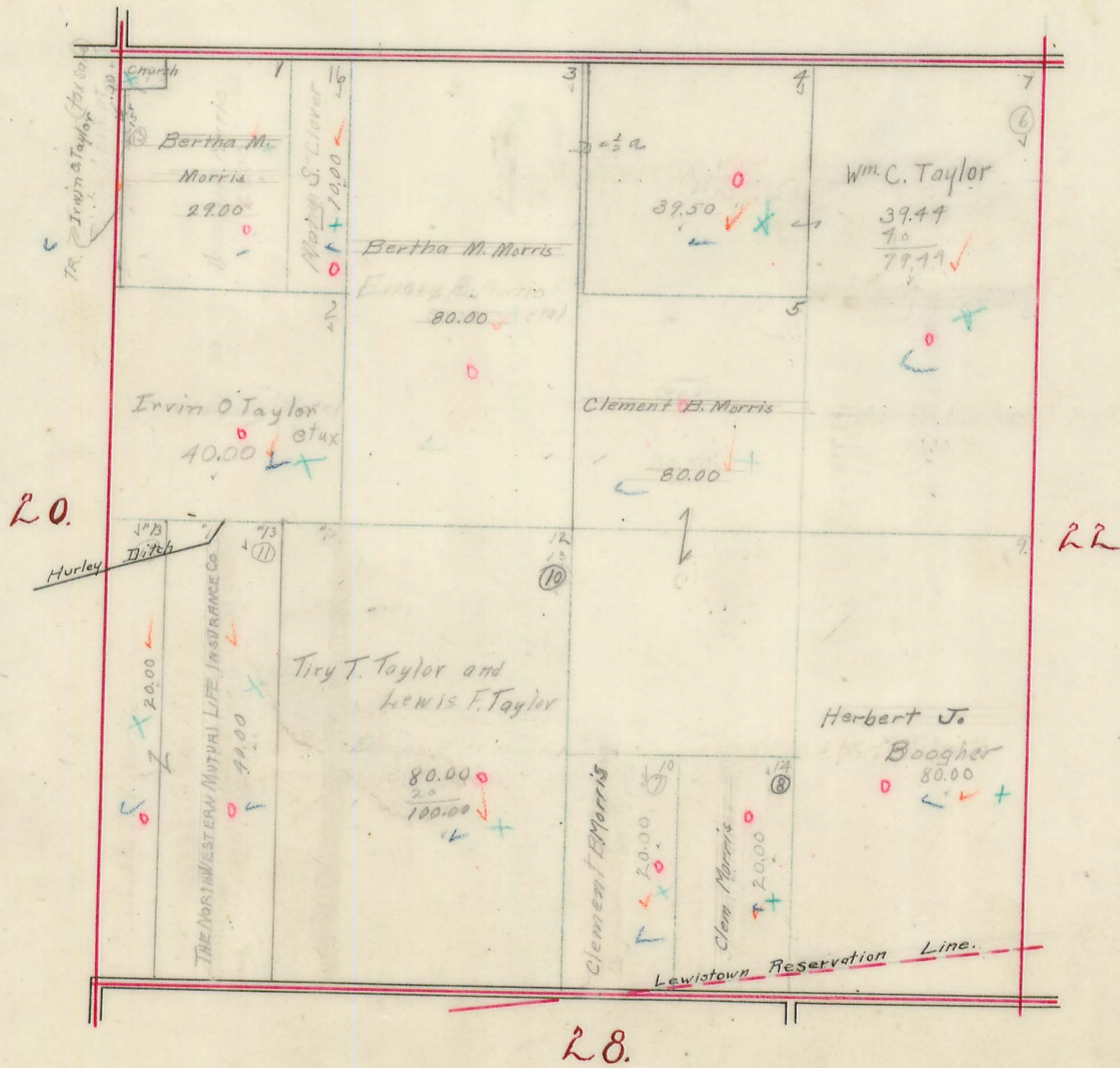


# STOKES TOWNSHIP

Plat of Section 21 Town 6 Range 8.

Scale, 10 Chains to the Inch.

16.

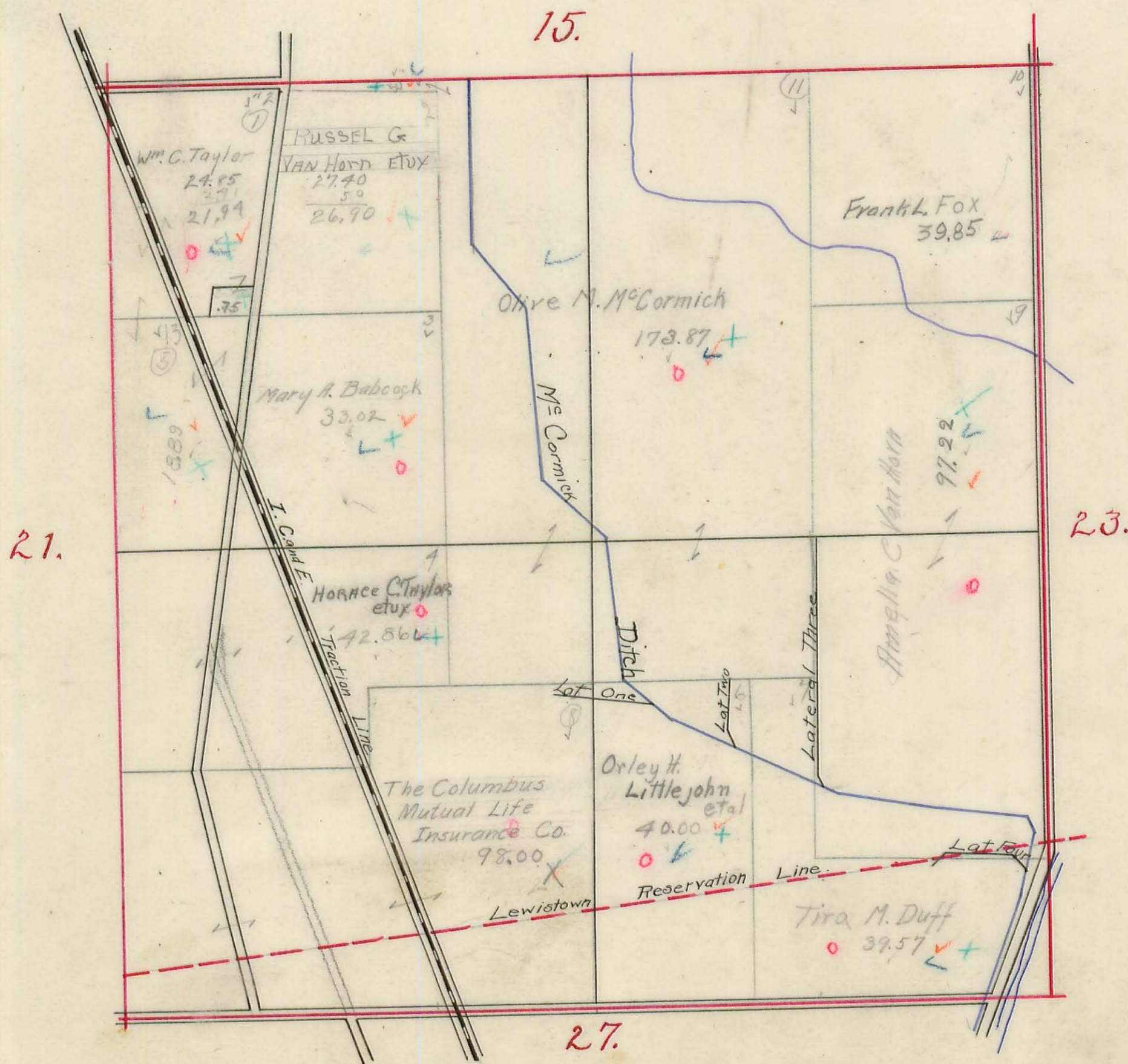


⊕  
EKC

# STOKES TOWNSHIP

Plat of Section 22 Town 6 Range 8.

Scale, 10 Chains to the Inch.



800  
2600  
1700  
51

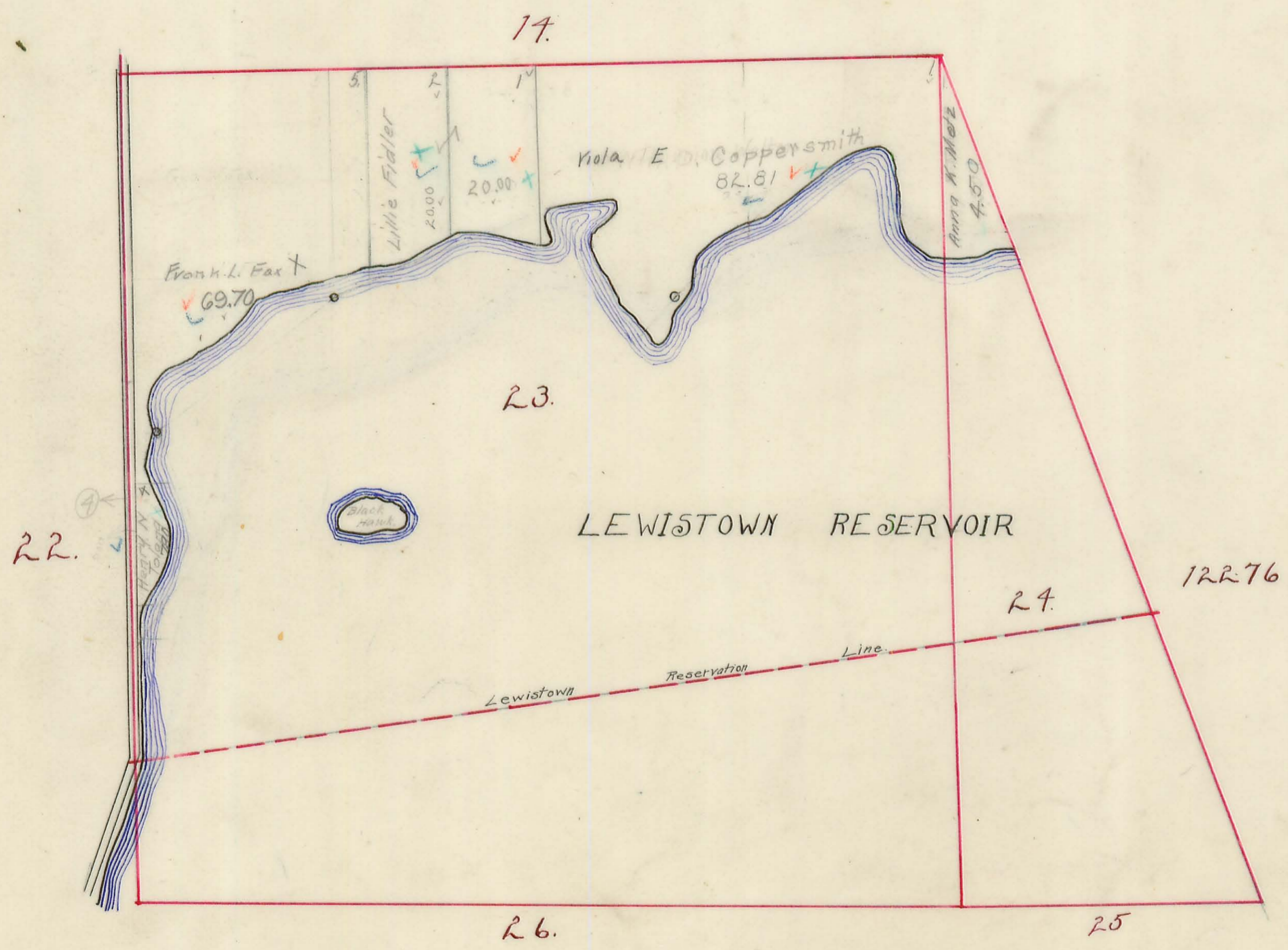
FFW

# STOKES TOWNSHIP

Plat of Section <sup>23</sup> Town 6 Range 8.  
<sub>24</sub>

Scale, 10 Chains to the Inch.

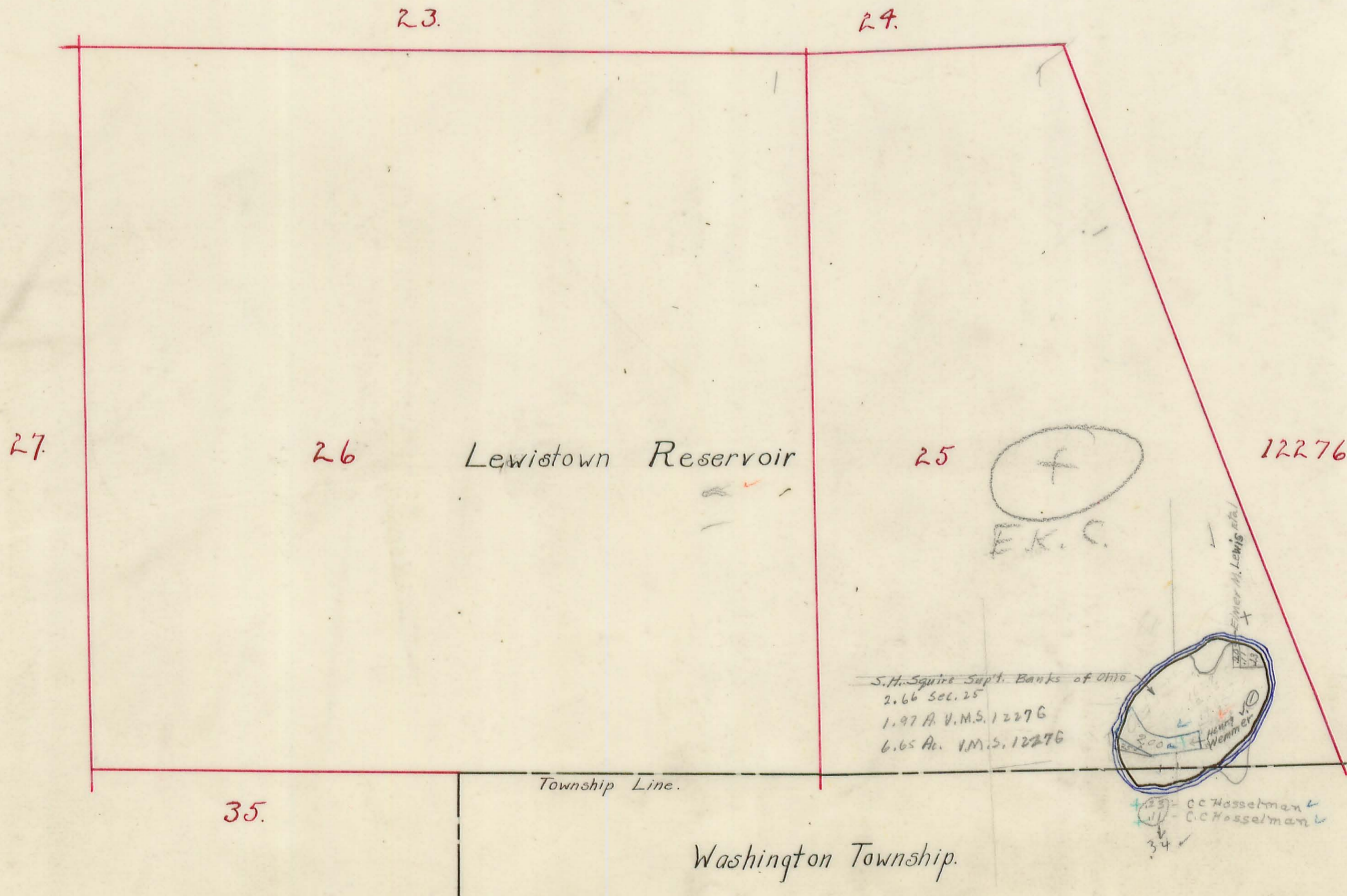
248.7
50.84
75.02
2.25
77.67



# STOKES TOWNSHIP

Plat of Section <sup>25</sup>26 Town 6 Range 8.

Scale, 10 Chains to the Inch.

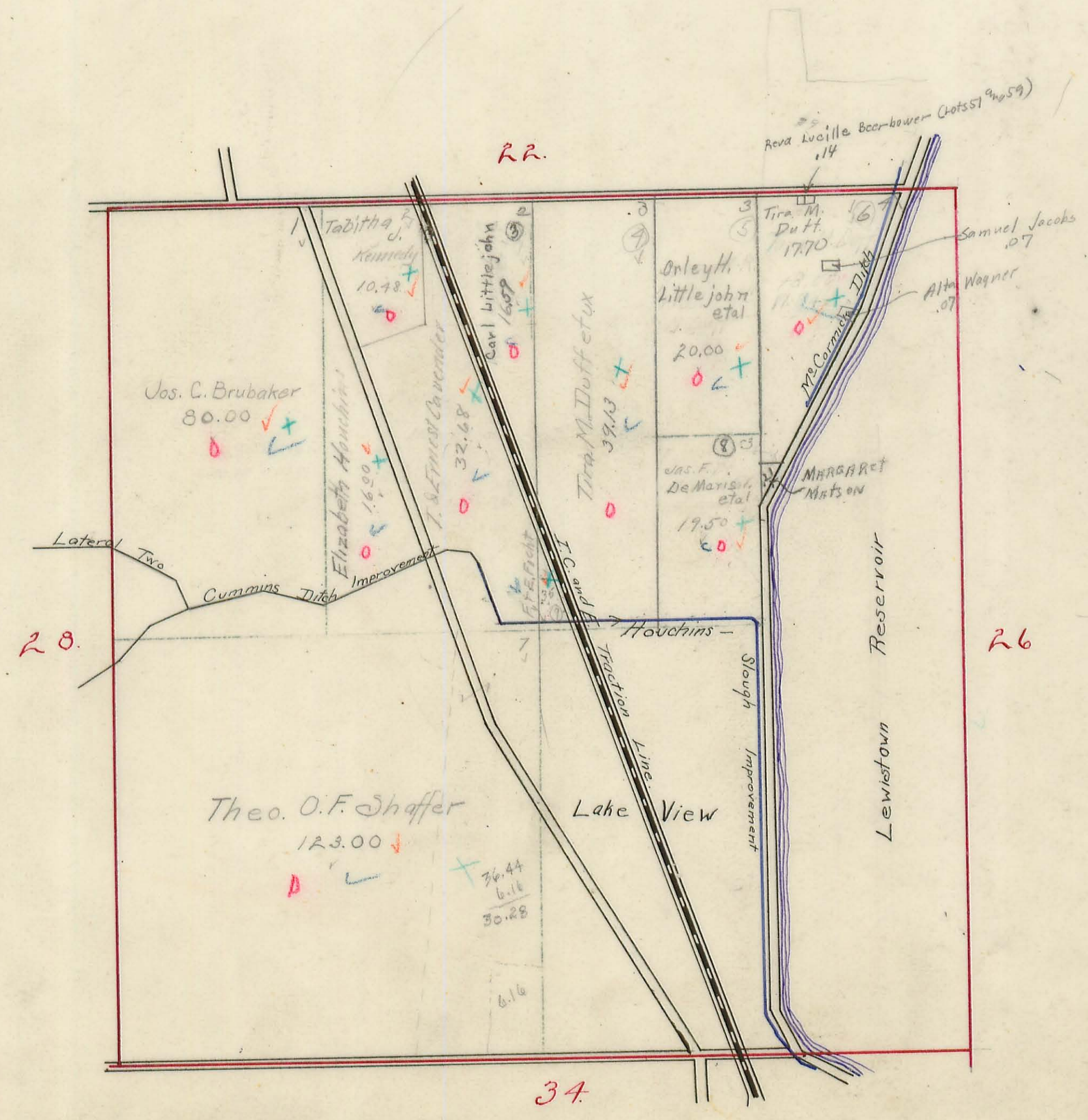




# STOKES TOWNSHIP

Plat of Section **27** Town **6** Range **8**.

Scale, 10 Chains to the Inch.



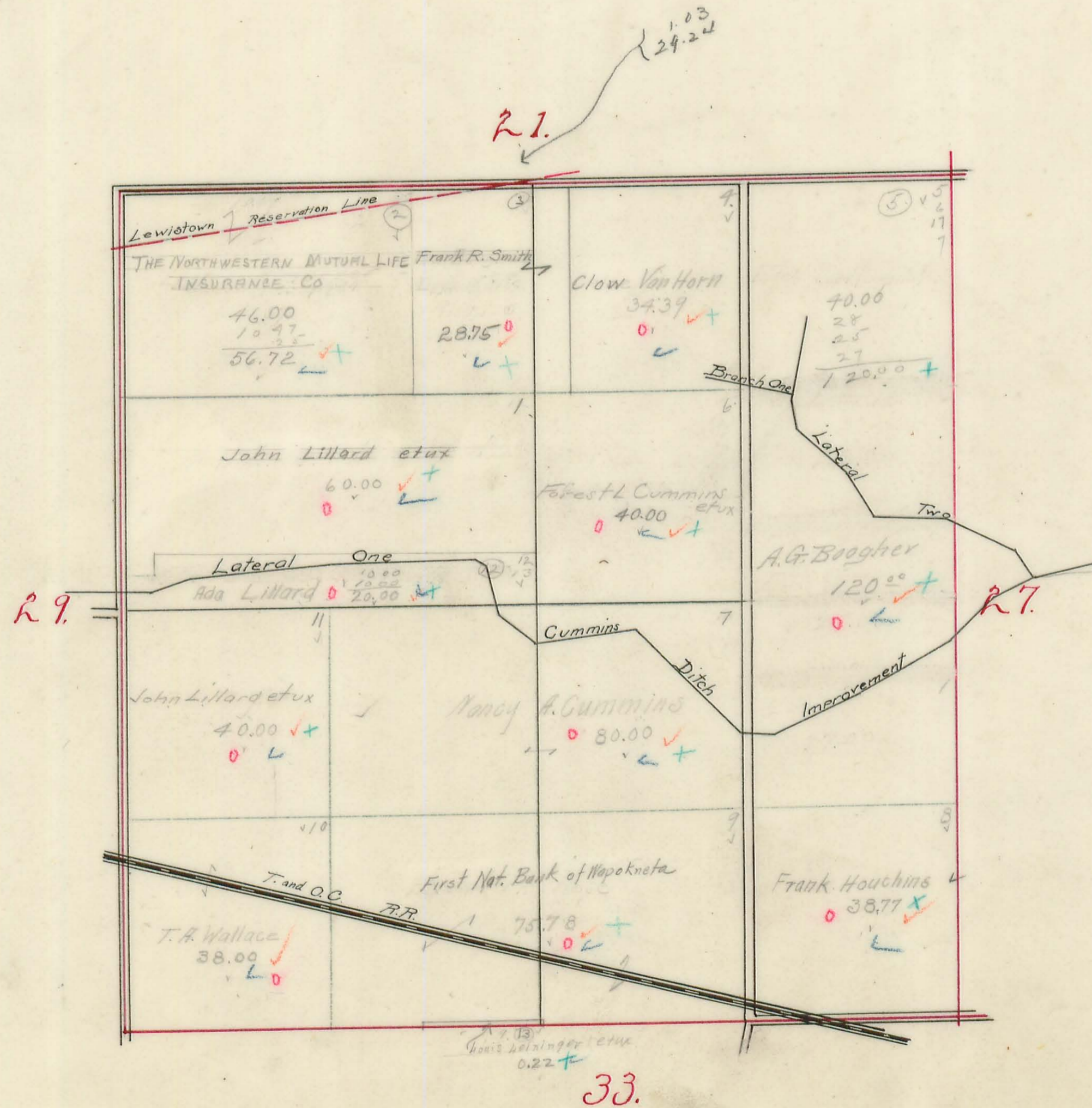
25574
191
587
525
596
389

FFN

# STOKES TOWNSHIP

Plat of Section **R 8** Town **6** Range **8**

Scale, 10 Chains to the Inch.

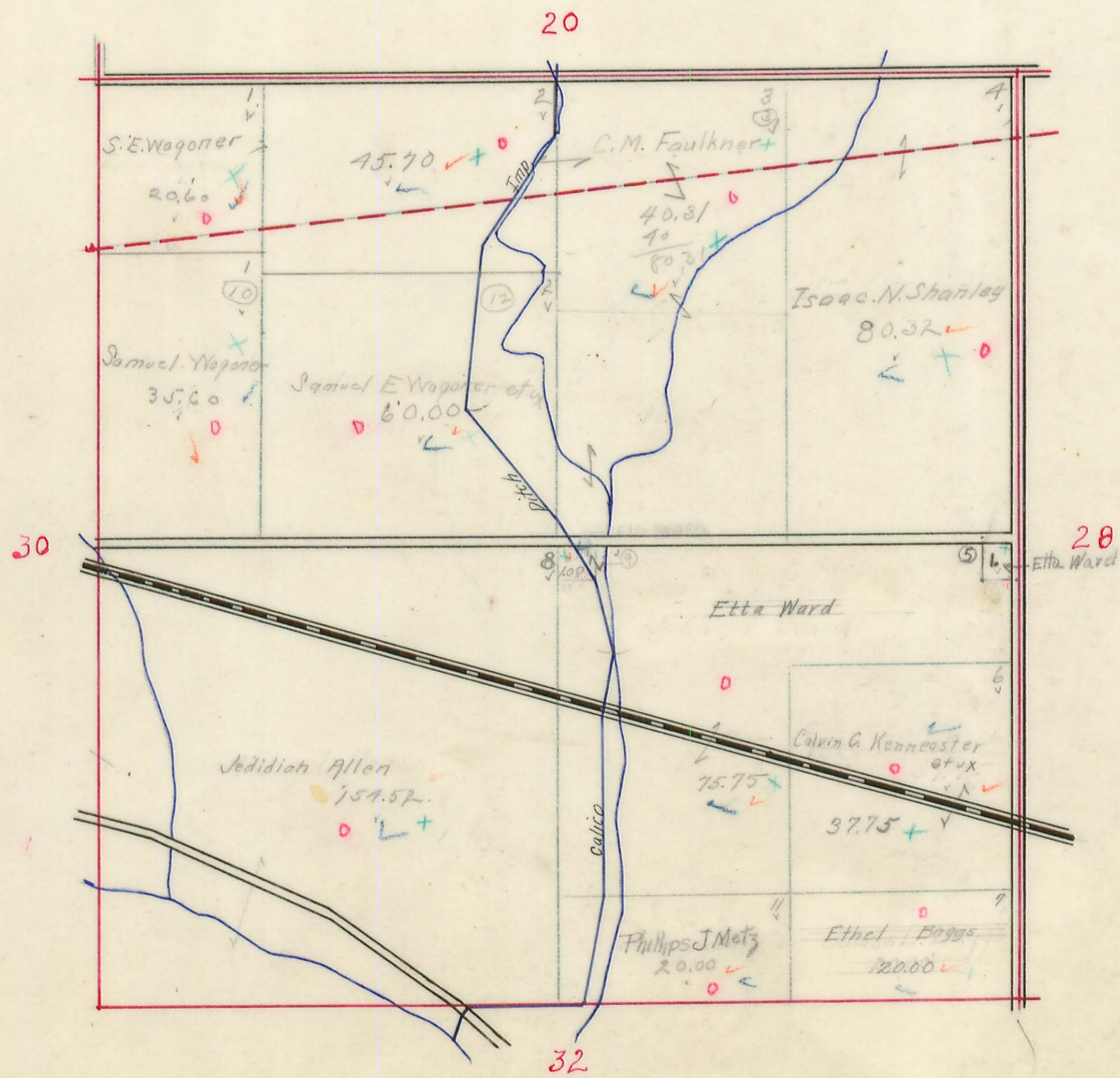


⊕  
E.K.C.

# STOKES TOWNSHIP

Plat of Section 29 Town 6 Range 8

Scale, 10 Chains to the Inch.



(+) E.K.C.

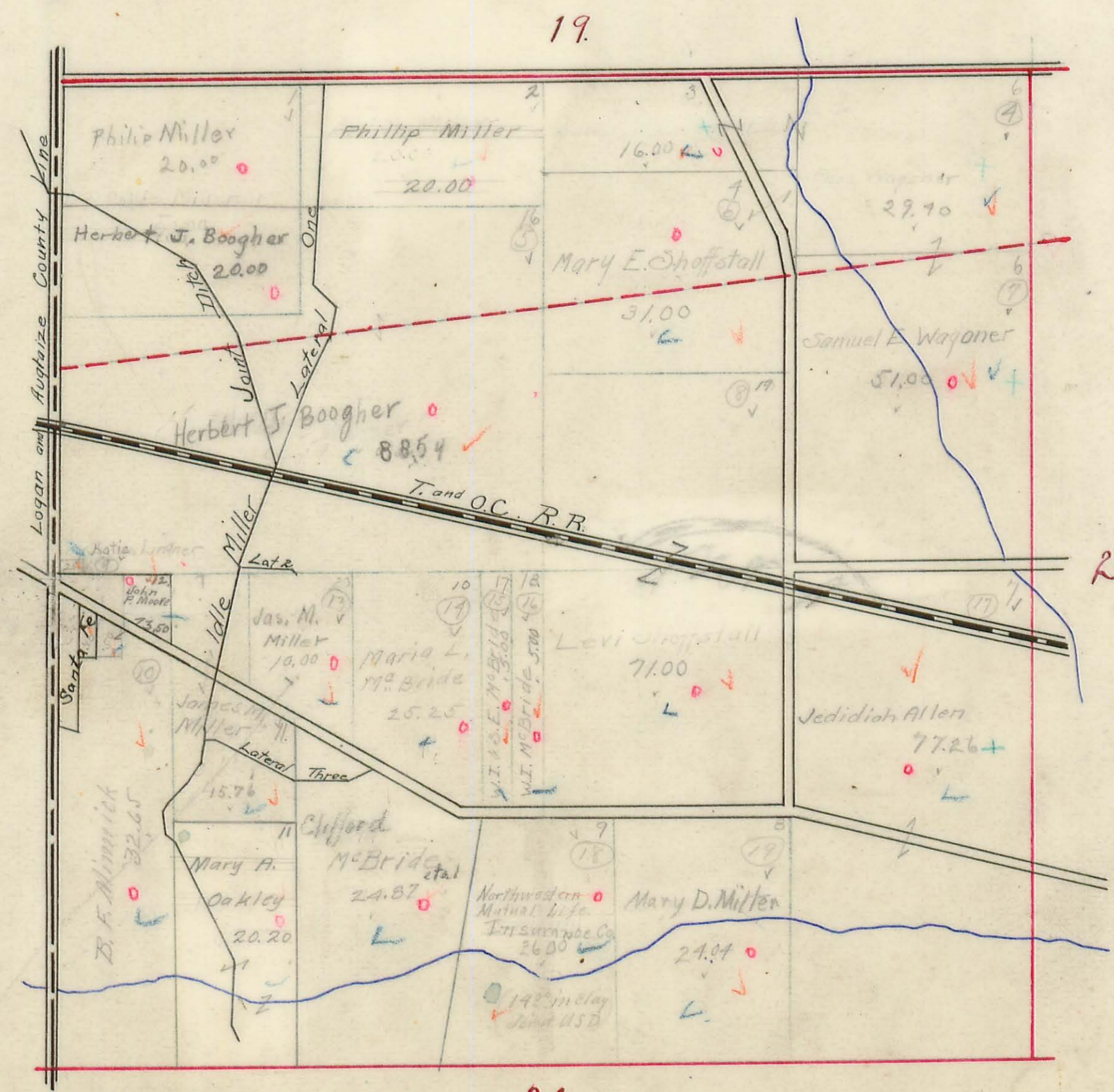
# STOKES TOWNSHIP

Plat of Section 30 Town 6 Range 8

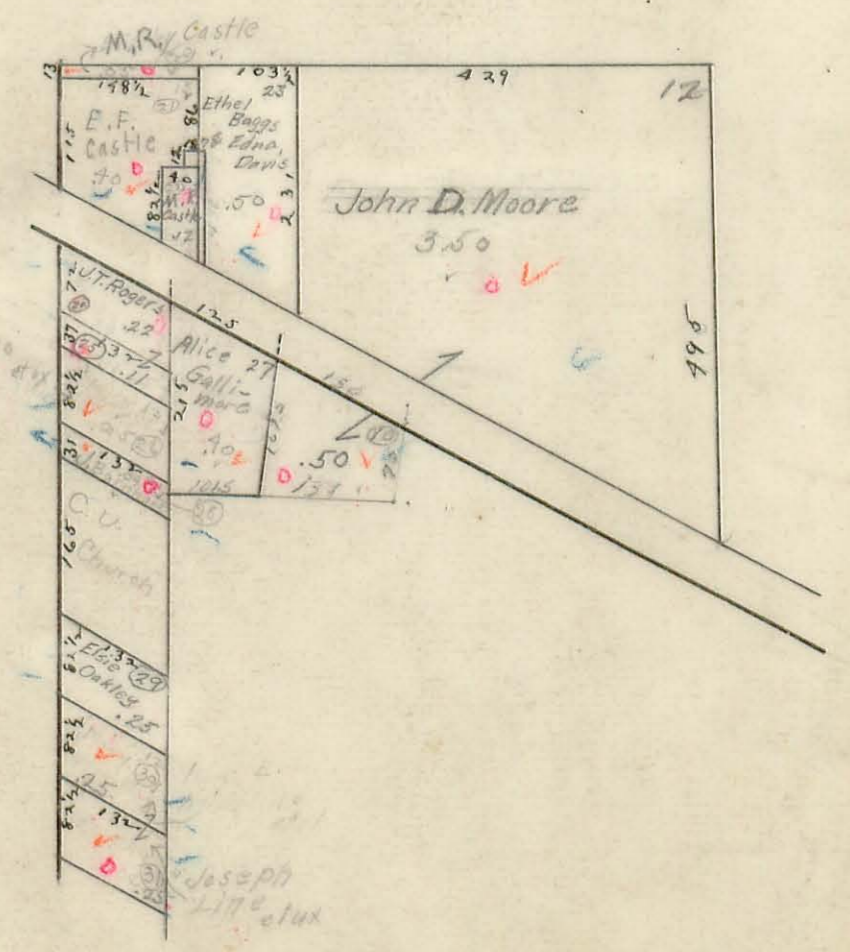
Scale, 10 Chains to the Inch.

W 1/2 Sec 19 Clay and Stokes Joint Sub School district

AUGLAIZE COUNTY



29.



Plat of Santa Fe  
Scale 1 inch = 200 feet

15.76  
20.20  
35.96

See if Miller 10.00 a  
should be south of road.  
Look up

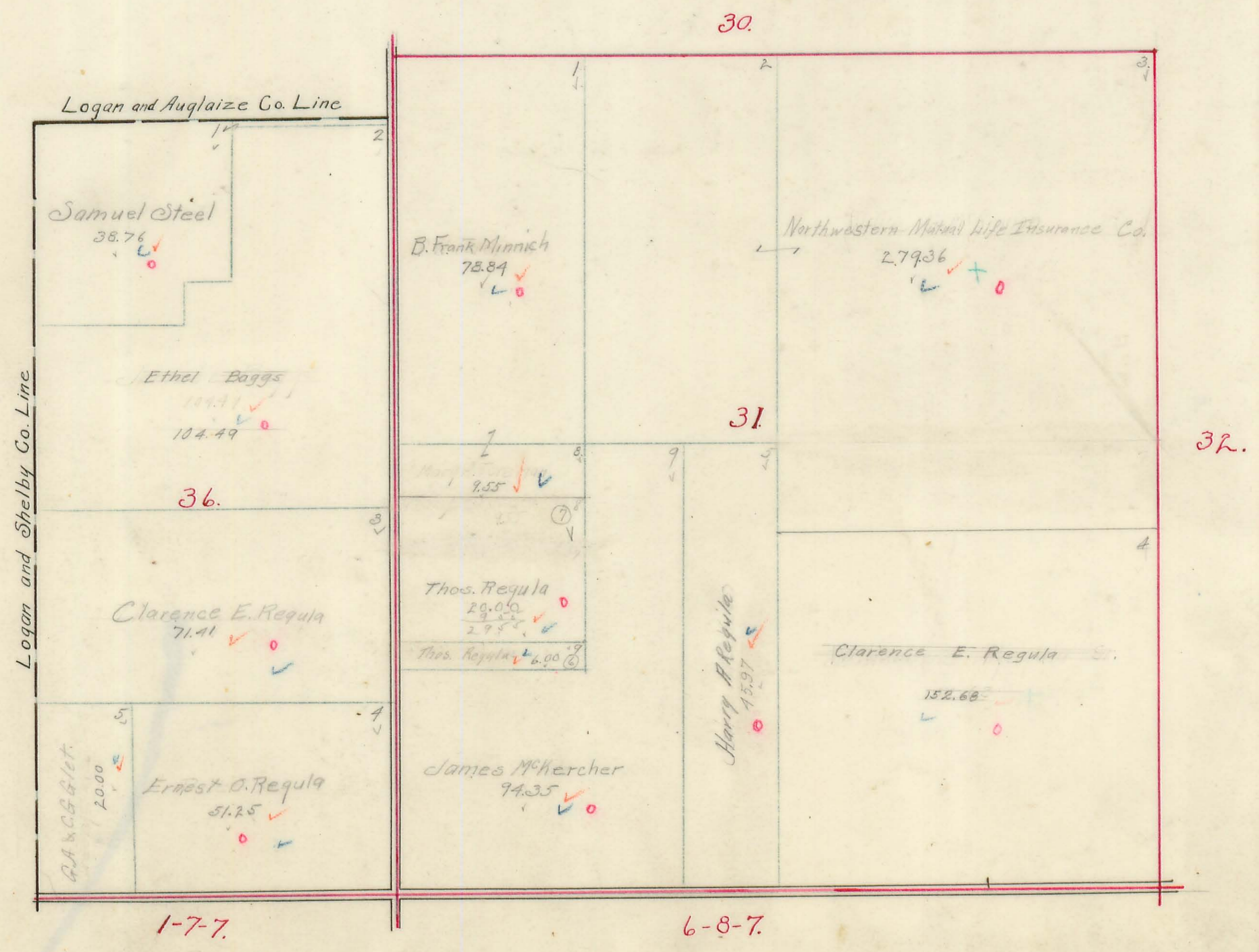
31.



# STOKES TOWNSHIP

Plat of Section <sup>31</sup>36 Town <sup>6</sup>6 Range <sup>8</sup>7

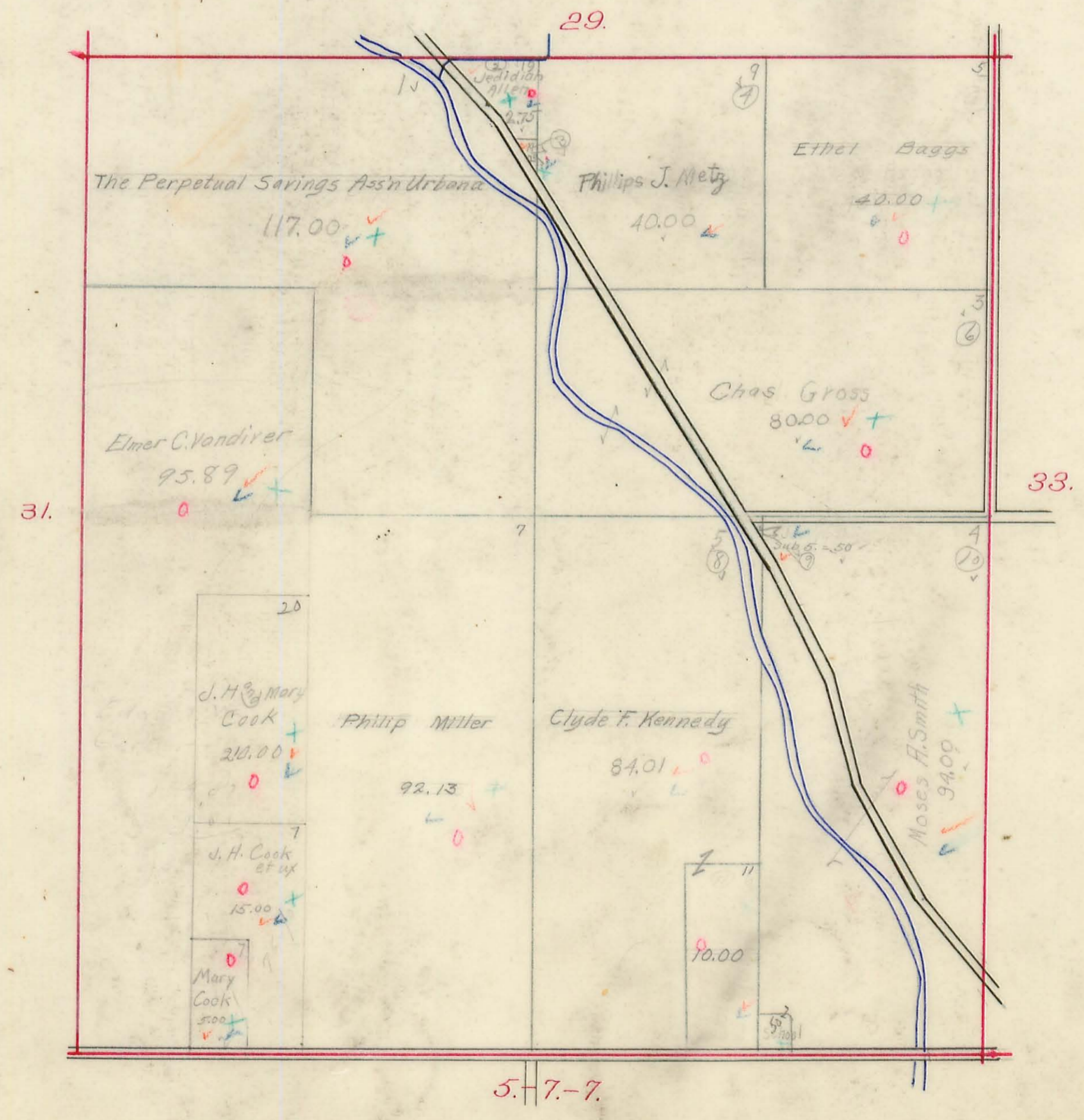
Scale, 10 Chains to the Inch.



# STOKES TOWNSHIP

Plat of Section 32 Town 6 Range 8

Scale, 10 Chains to the Inch.

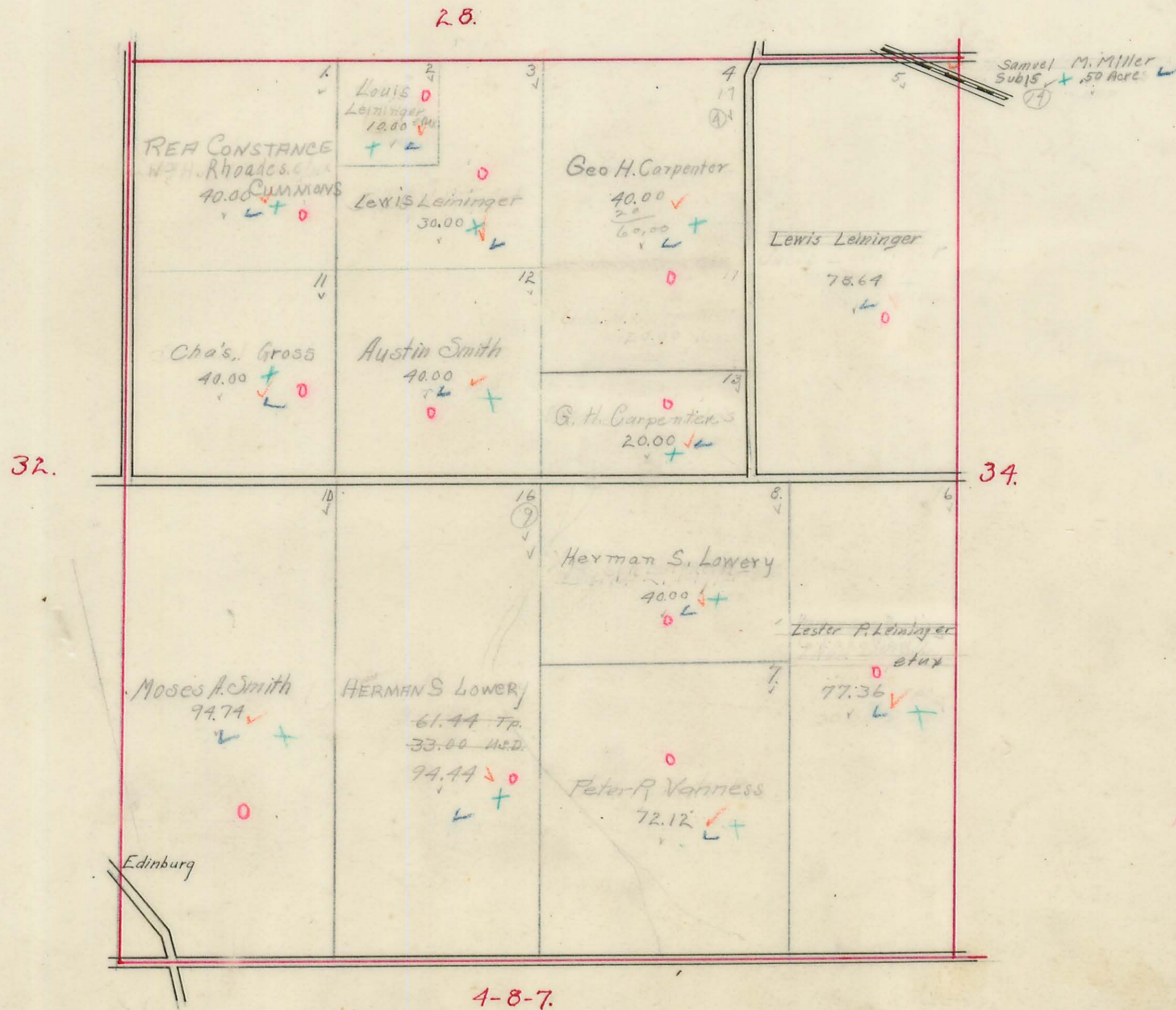


FFW

# STOKES TOWNSHIP

Plat of Section 33 Town 6 Range 8.

Scale, 10 Chains to the Inch.

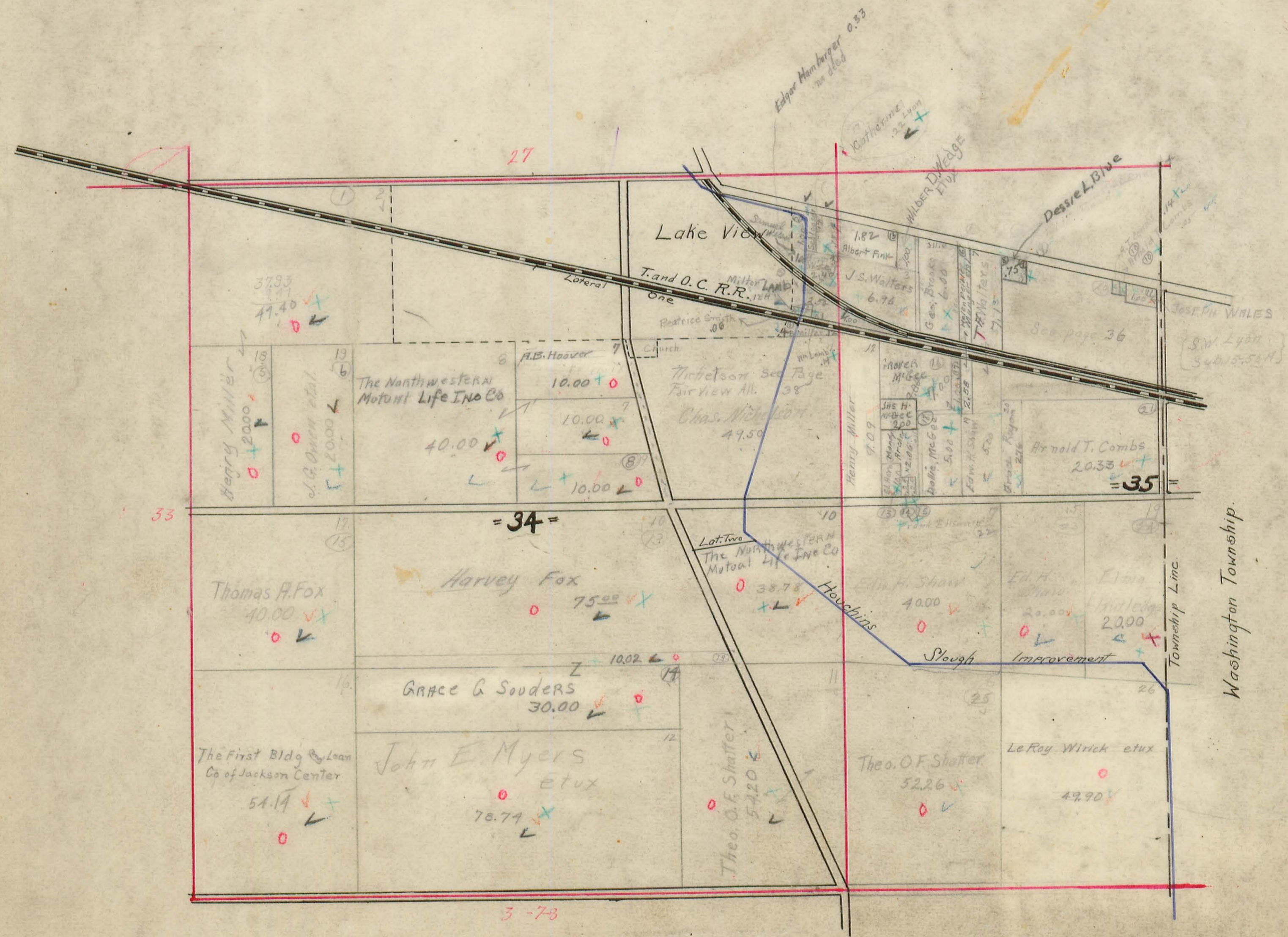


# STOKES TOWNSHIP

Plat of Section <sup>35</sup><sub>34</sub> Town 6 Range 8

Scale, 10 Chains to the Inch.

7,96  
257





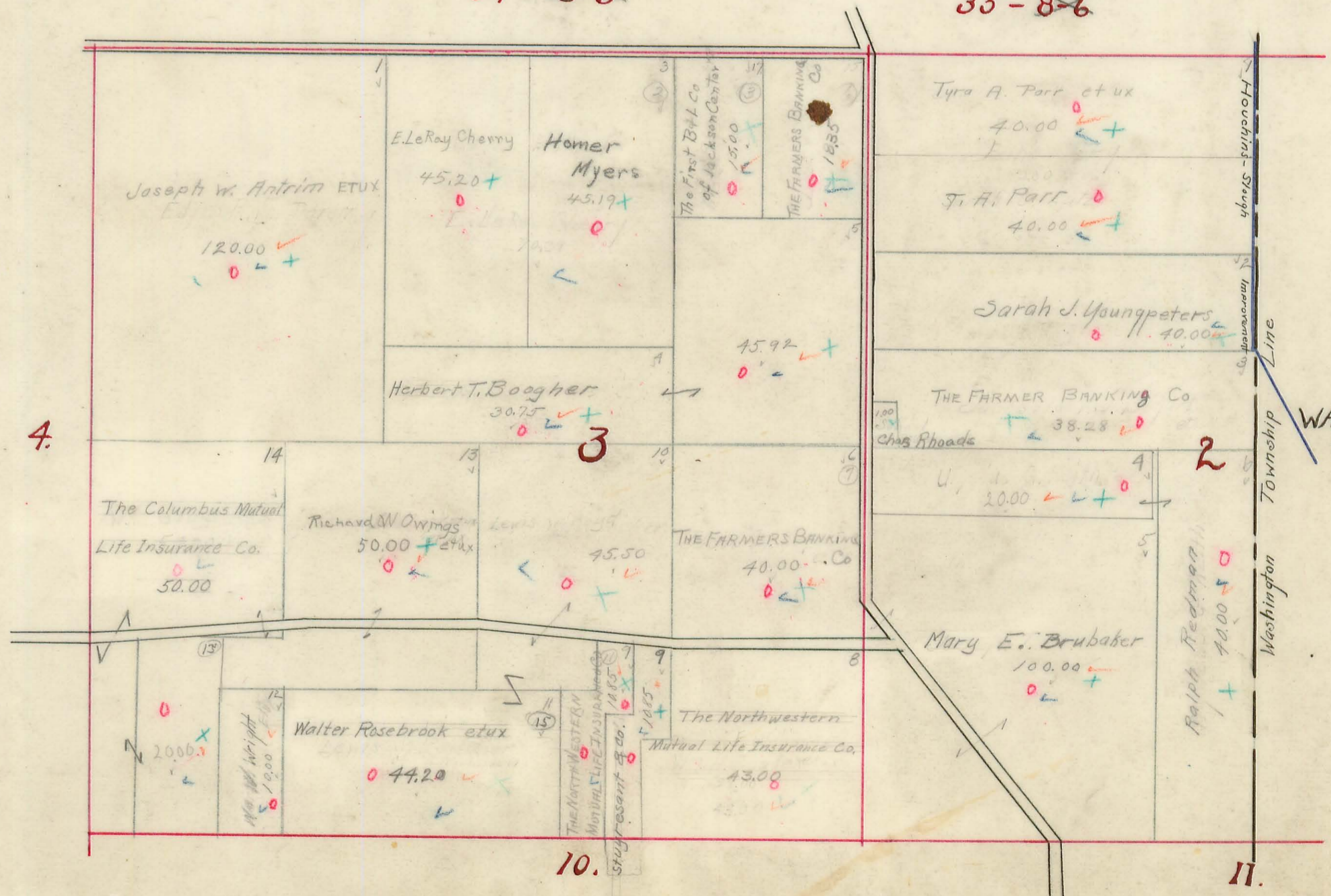
# STOKES TOWNSHIP

Plat of Section <sup>2</sup>/<sub>3</sub> Town 7 Range 8.

Scale, 10 Chains to the Inch.

6-8  
~~34-8-6~~

6-8  
~~35-8-6~~



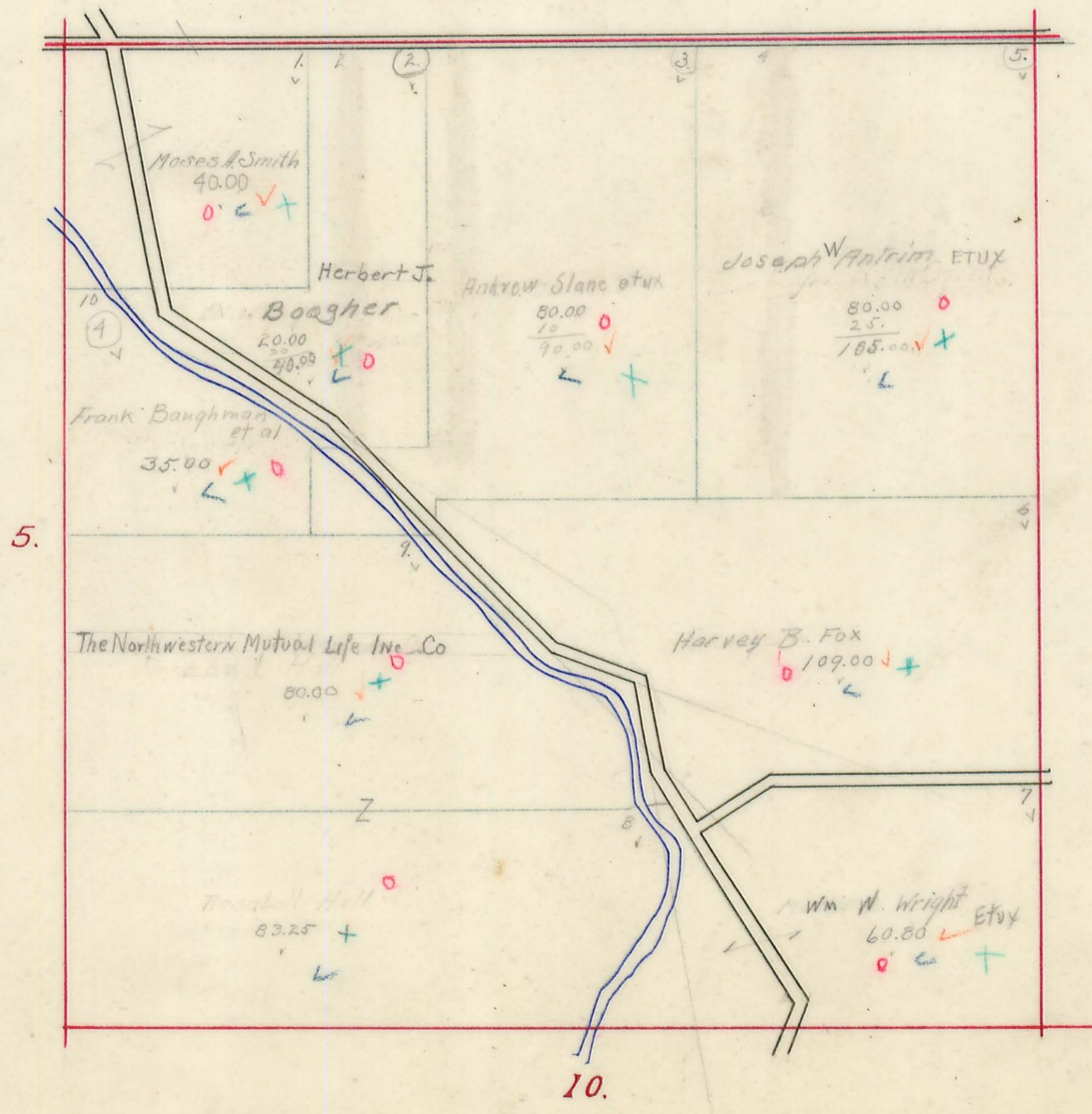
E.K.C.

# STOKES TOWNSHIP

Plat of Section 7 Town 7 Range 8.

Scale, 10 Chains to the Inch.

33. 8-6.



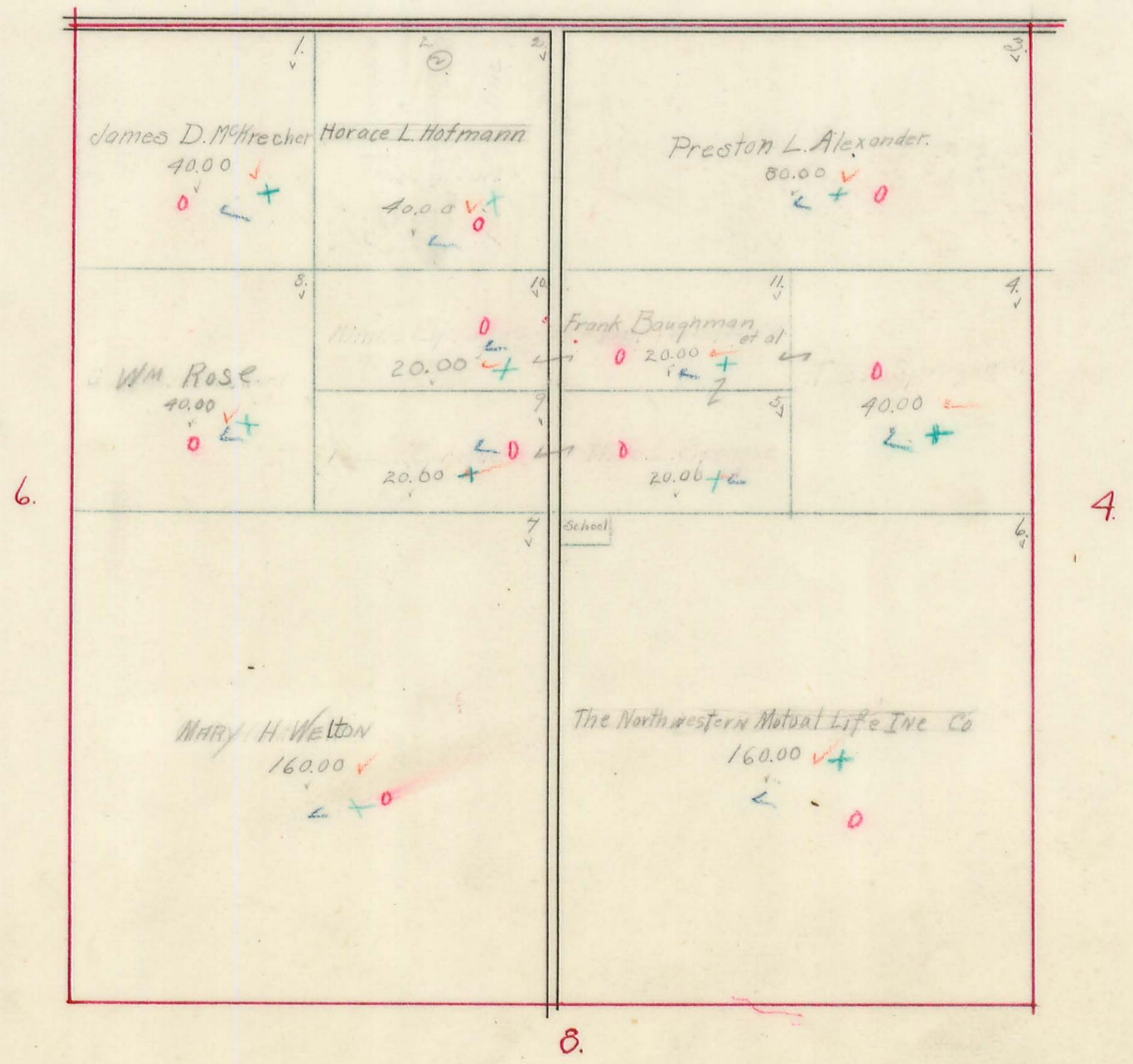
(+) E.K.C.

# STOKES TOWNSHIP

Plat of Section 5 Town 7 Range 8.

Scale, 10 Chains to the Inch.

32.

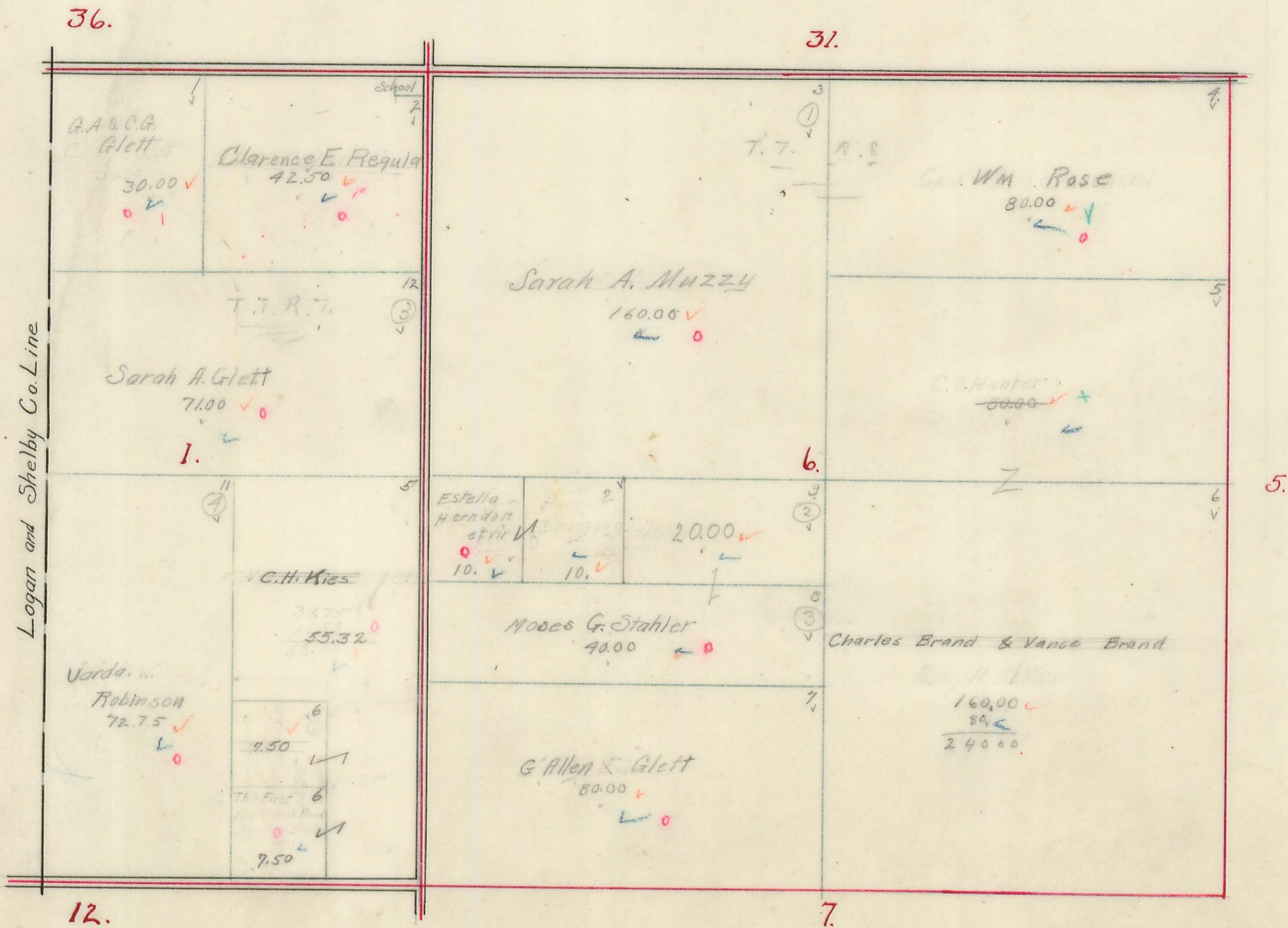


⊕  
EKC

# STOKES TOWNSHIP

Plat of Section ~~6~~ 1 Town ~~7~~ 7 Range ~~7~~ 8

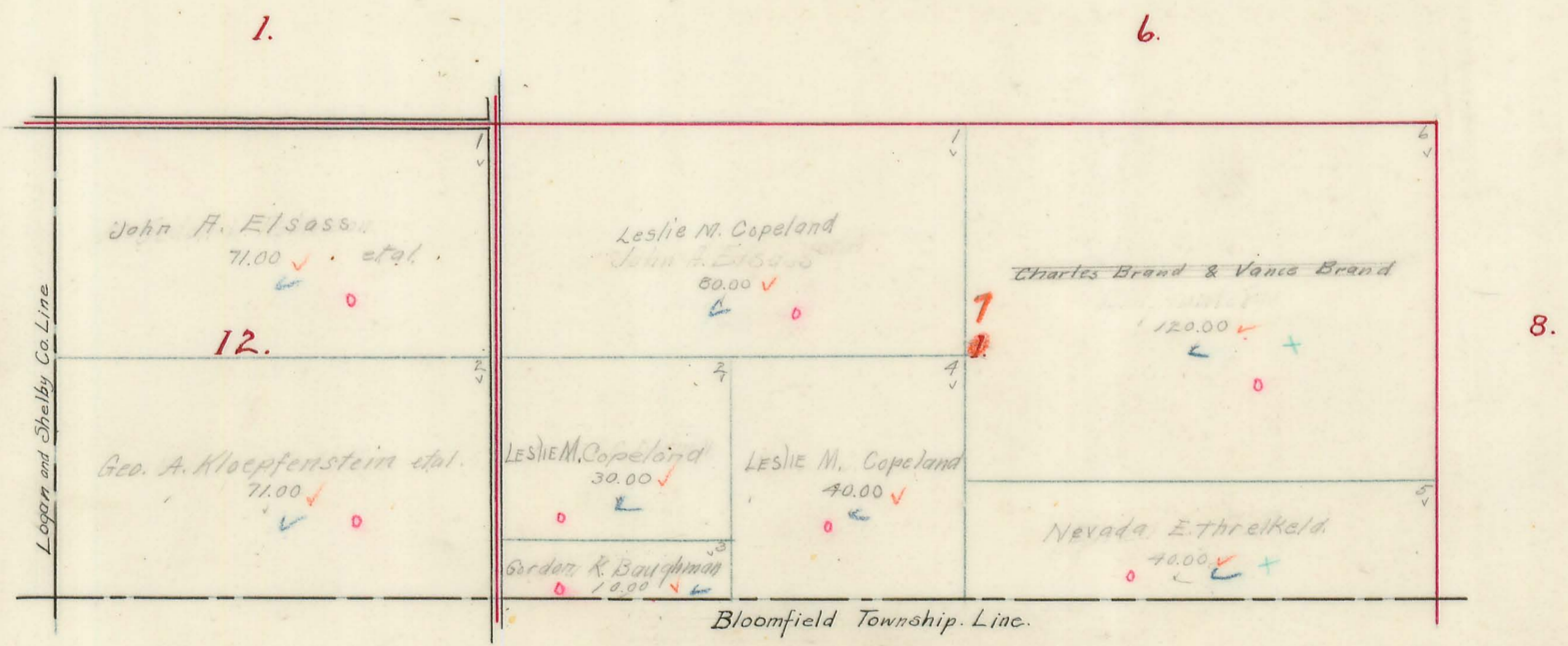
Scale, 10 Chains to the Inch.



⊕  
E.K.C.

# STOKES TOWNSHIP

Plat of Section ~~12 and 7~~ <sup>7</sup> Town ~~7 and 7~~ <sup>7</sup> Range ~~7 and 8~~ <sup>8</sup>  
Scale, 10 Chains to the Inch.

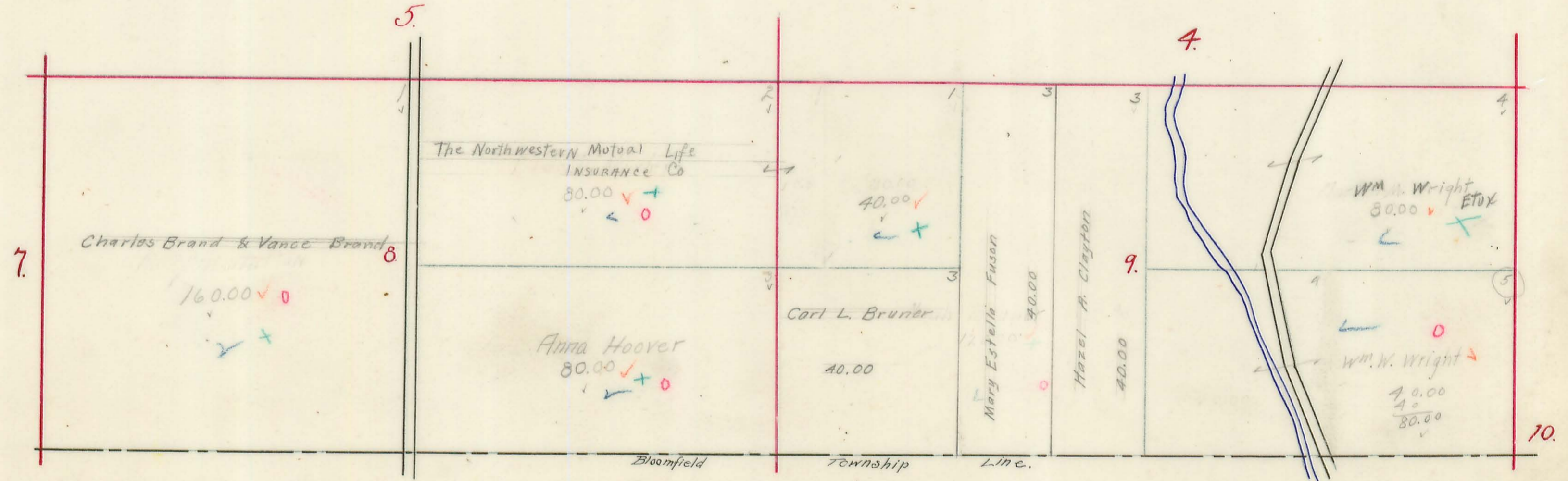


Ⓢ  
E.K.C.

# STOKES TOWNSHIP

Plat of Section <sup>8</sup>9 Town 7 Range 8.

Scale, 10 Chains to the Inch.



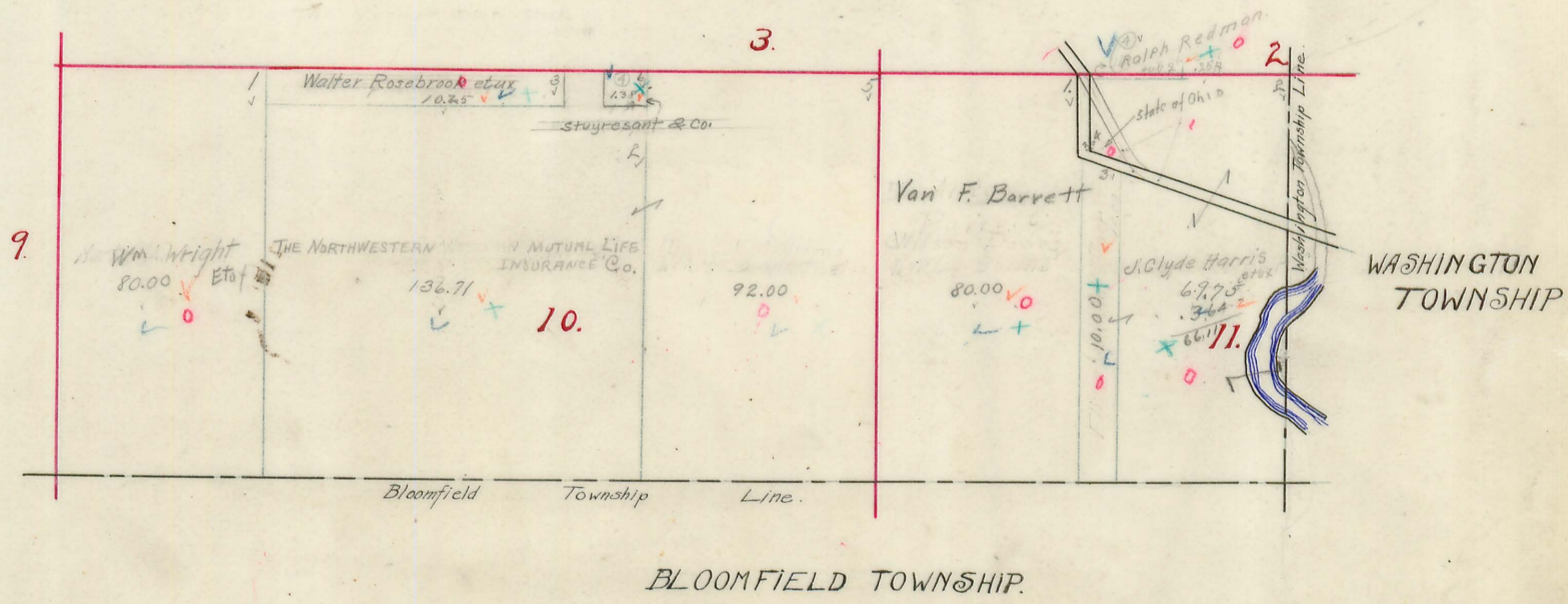
BLOOMFLIED TOWNSHIP

E.K.C.

# STOKES TOWNSHIP

Plat of Section <sup>10</sup>/<sub>11</sub> Town 7 Range 8.

Scale, 10 Chains to the Inch.

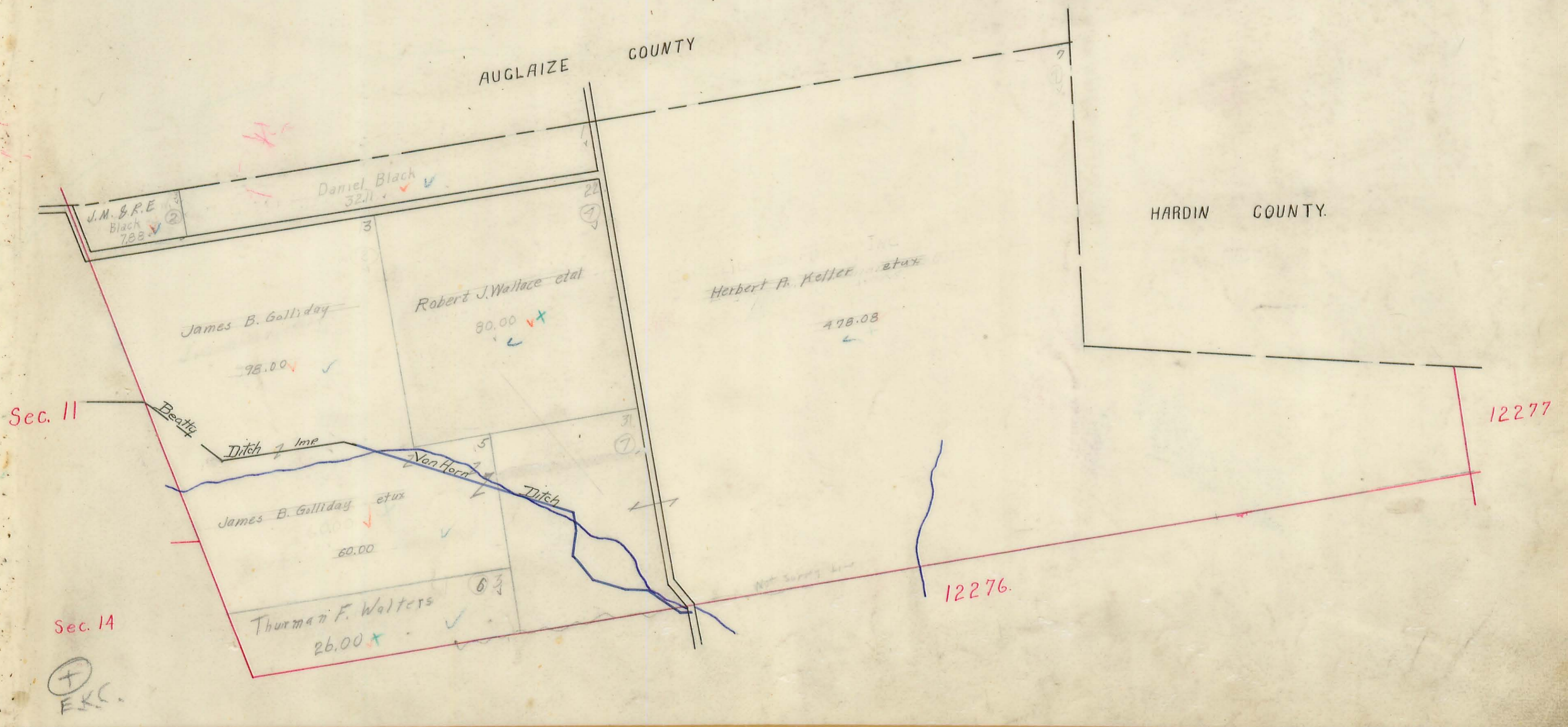






# STOKES TOWNSHIP

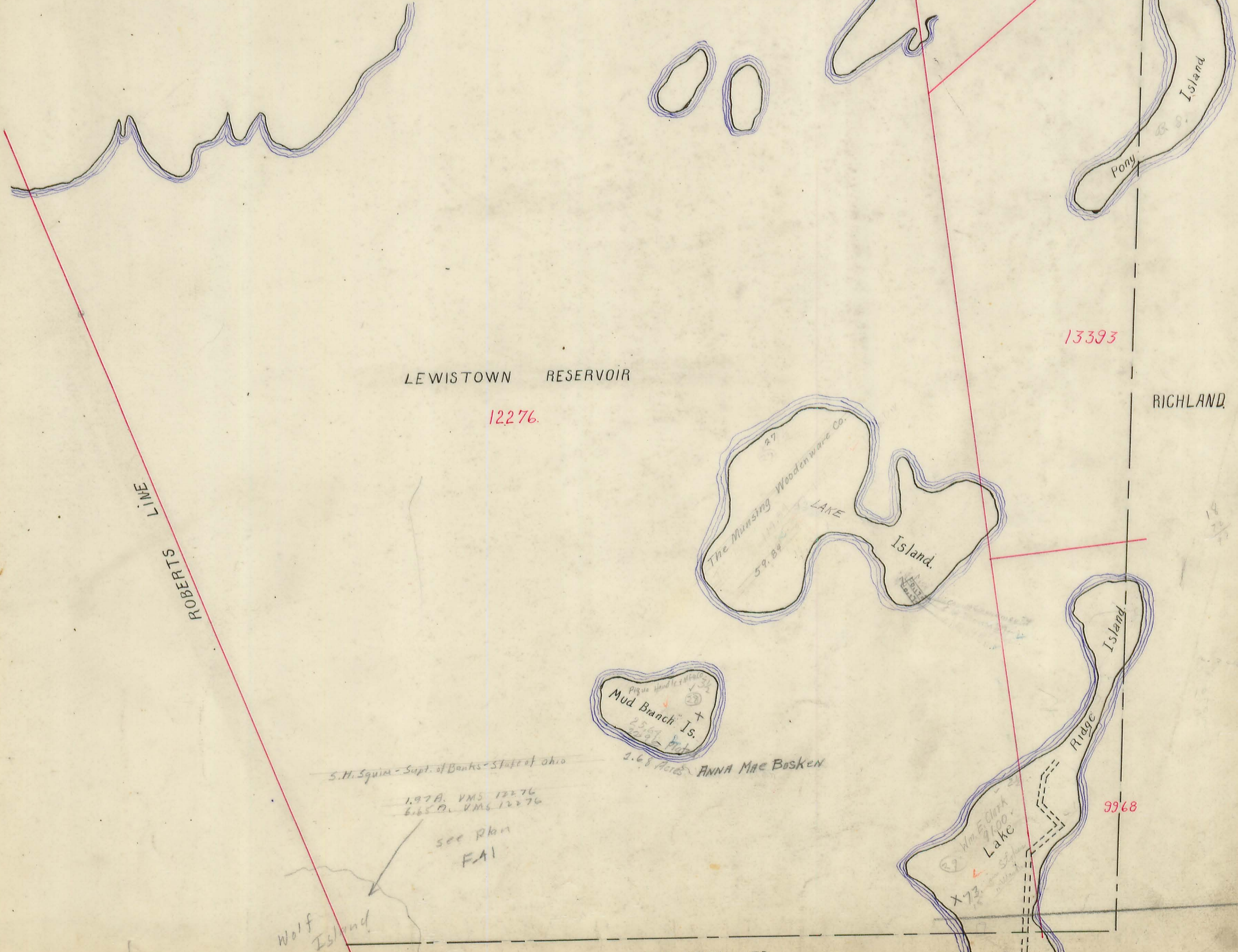
Virginia Military Survey 12276. Scale: 1 inch=10 chains





# STOKES TOWNSHIP

Virginia Military Survey <sup>12276</sup> <sup>13393</sup> <sup>9968</sup> Scale: 1 inch=10 chains



ROBERTS  
LINE

LEWISTOWN RESERVOIR

12276

13393

RICHLAND TP

The Munsing  
59.84  
Island  
LAKE  
The Munsing Woodenware Co.

Mud Branch Is.  
2.68 Acres  
ANNA MAE BOSKEN

S. H. Squin - Supt. of Banks - State of Ohio

1.97 A. VMS 12276  
6.65 D. VMS 12276

see plan  
FAI

Wolf  
Island

WASHINGTON TP

9968

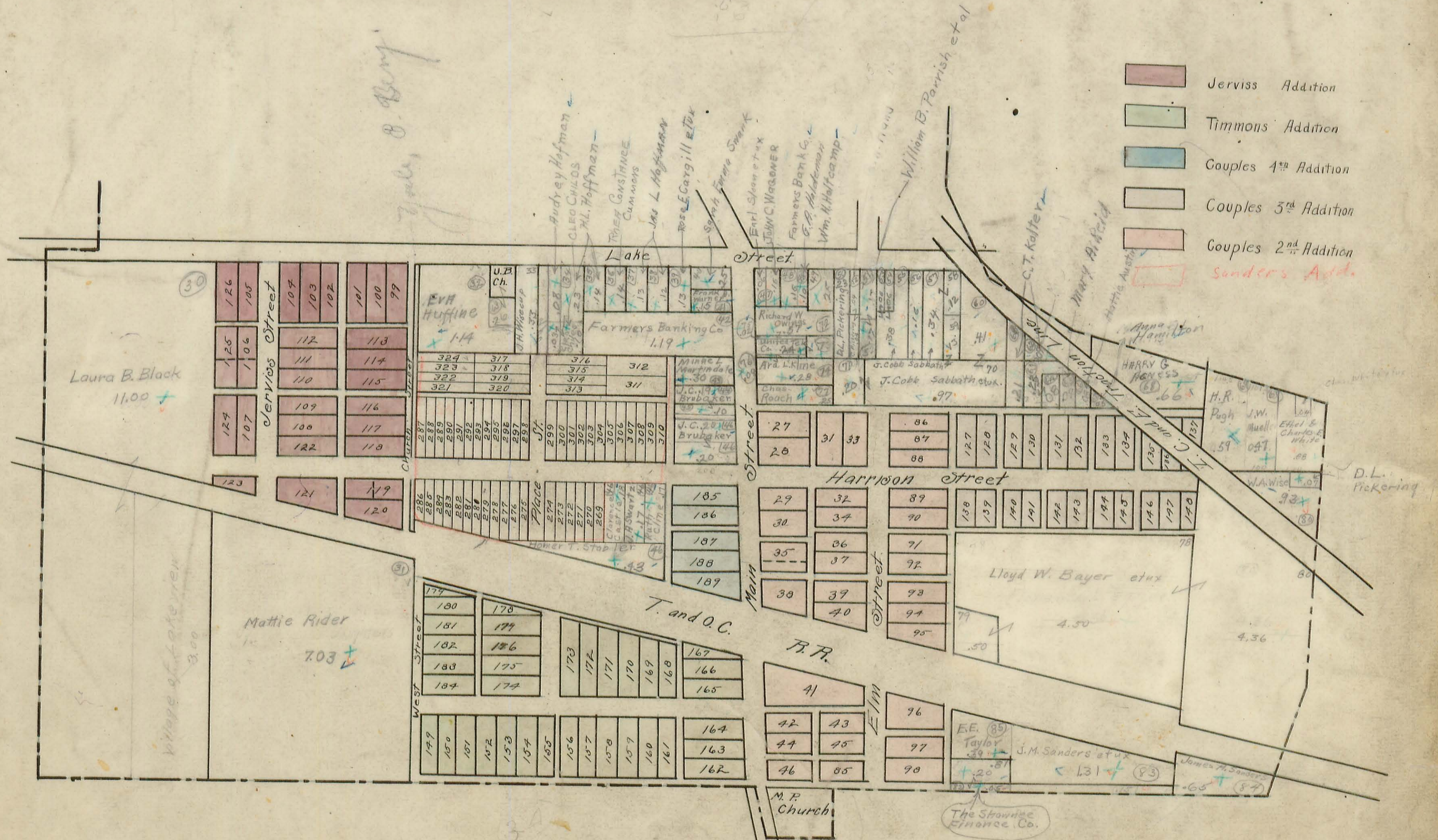
Ridge  
Island  
Wm. E. Clark  
Lake  
x73



# STOKES TOWNSHIP

Plat of Section 200 Ft Town Range  
Scale, 10 Chains to the Inch.

## LAKE VIEW



( SEE PAGE 38  
FOR FAIRVIEW ADDITION )

# STOKES TOWNSHIP

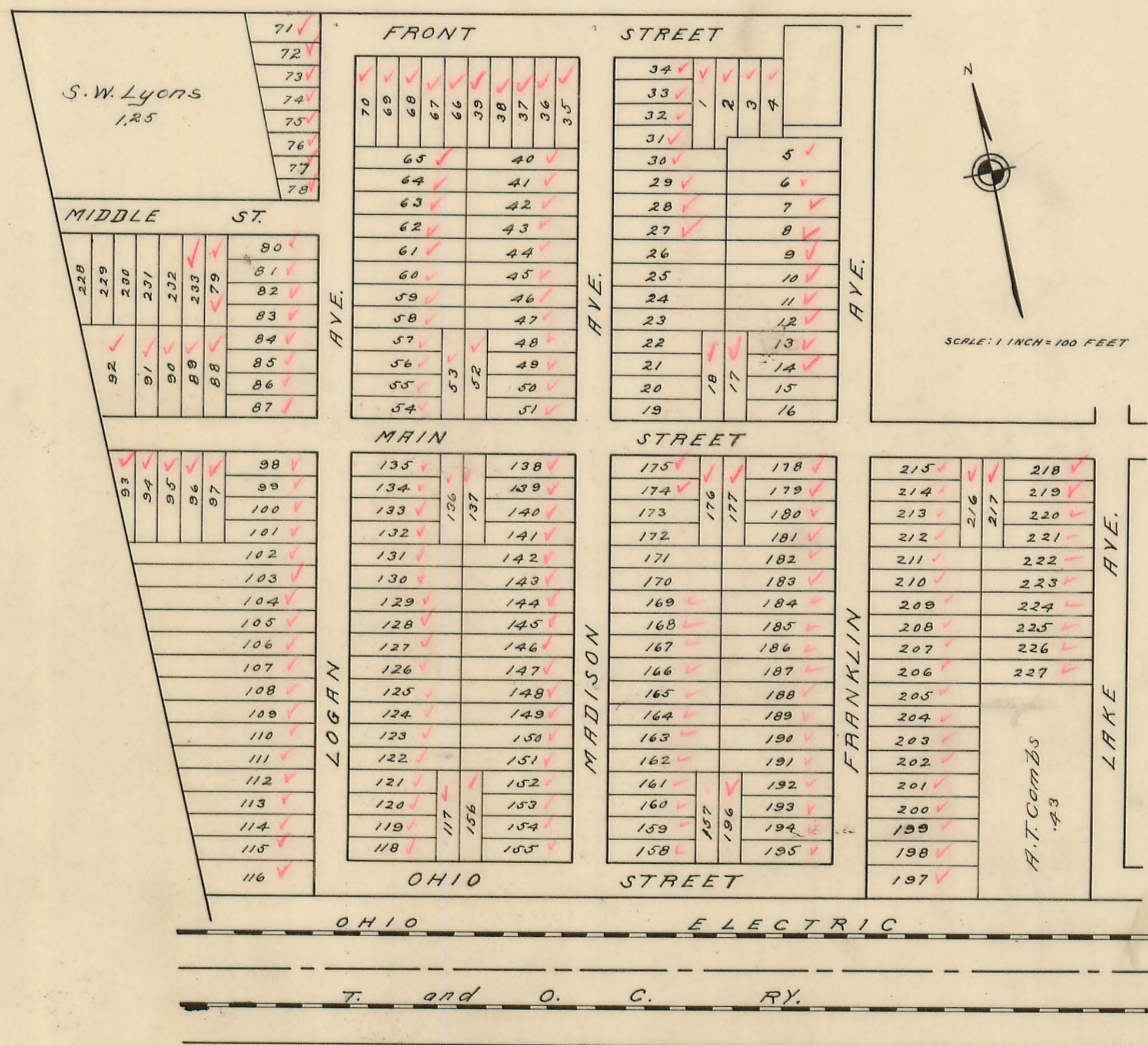
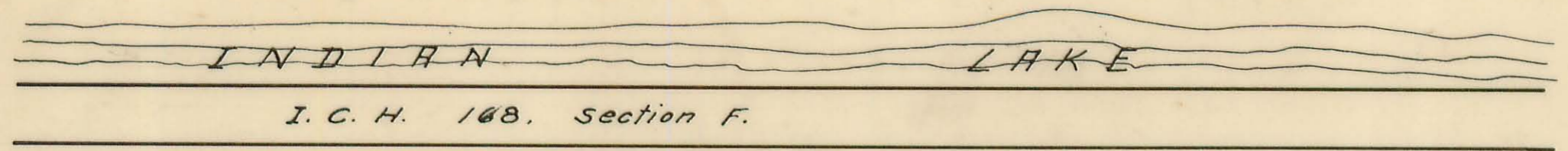
Plat of Section 35 Town 6 Range 8

Scale, 100 <sup>Feet</sup> ~~Chains~~ to the Inch.

MIDWAY PLACE



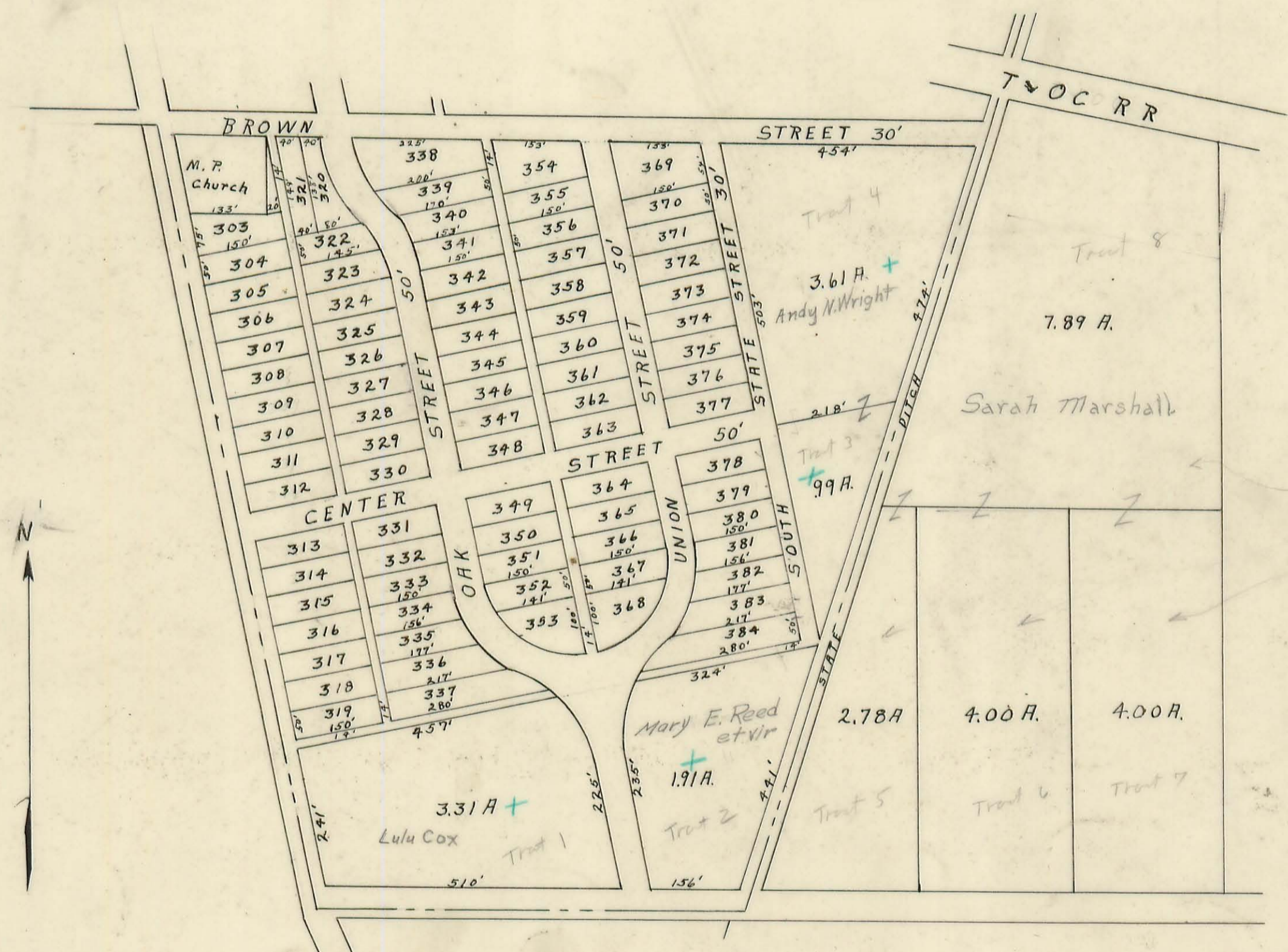
NEW MIDWAY PLACE STOKES TP.  
SEC. 35, T. 6, R. 8.



# NICHELSON'S FAIR VIEW ADDITION TO LAKE VIEW

SCALE 1" = 200'

34-6-8



Look for this  
land under Nicholson's  
Fairview Addition

BY ORDER OF THE BOARD OF SUPERVISORS  
JANUARY 10 1908  
NICHOLSON'S FAIR VIEW ADDITION