

Recorder

**LIBERTY
TOWNSHIP
1942**

Recorder's Office

H.E. Dysert

microfilmed 1958

LIBERTY TOWNSHIP INDEX MAP

	HARRISON TWP.	LAKE TOWNSHIP	LAKE TOWNSHIP	LAKE TOWNSHIP	
	2-3-14 PAGE 1	32-4-14 PAGE 1	26-4-14 PAGE 2	VMS 5864 PAGE 2	JEFFERSON TOWNSHIP
TOWNSHIP	1-3-14 PAGE 4	31-4-14 PAGE 4	25-4-14 PAGE 3		
	6-4-13 PAGE 5	36-5-13 PAGE 5	30-5-13 PAGE 6		TOWNSHIP
UNION	5-4-13 PAGE 8	35-5-13 PAGE 8	29-5-13 PAGE 7		
	4-4-13 PAGE 9	34-5-13 PAGE 9	28-5-13 PAGE 10		MONROE
CHAMPAIGN COUNTY		33-5-13 PAGE 12	WEST LIBERTY CORPORATION PAGES-13-14-15-16 27-5-13 PAGE 11		
		CHAMPAIGN COUNTY	COUNTY		

CORRECTED TO

~~January 1-1945~~

~~April 7-1945~~

~~November 10, 1945~~

~~January 1-1947~~

~~January 1-1948~~

~~January 7, 1949~~

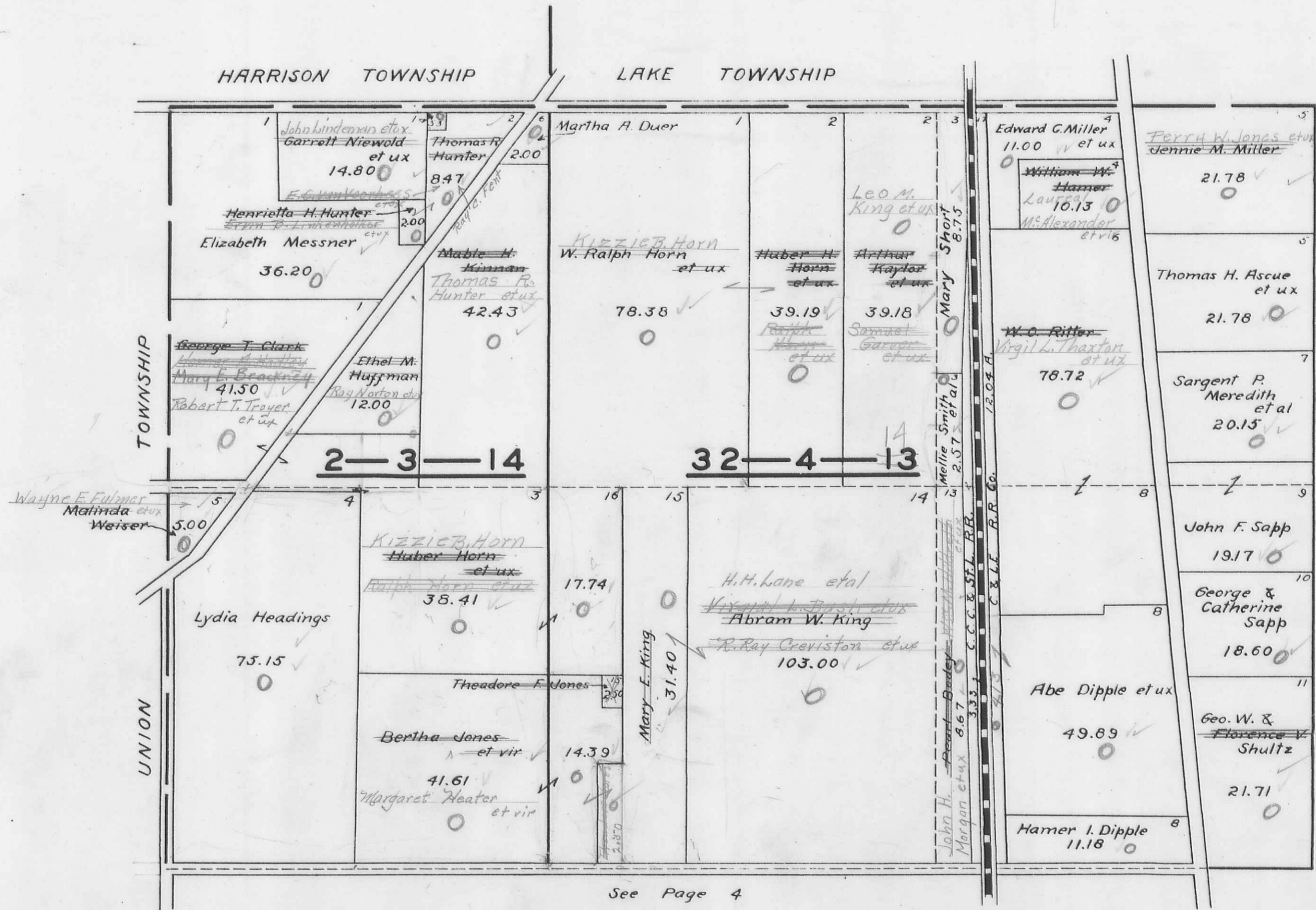
0 January 1-1950



SECTION 2 TOWN 3 RANGE 14

SECTION 32 TOWN 4 RANGE 14

SCALE 10 CHAINS TO THE INCH

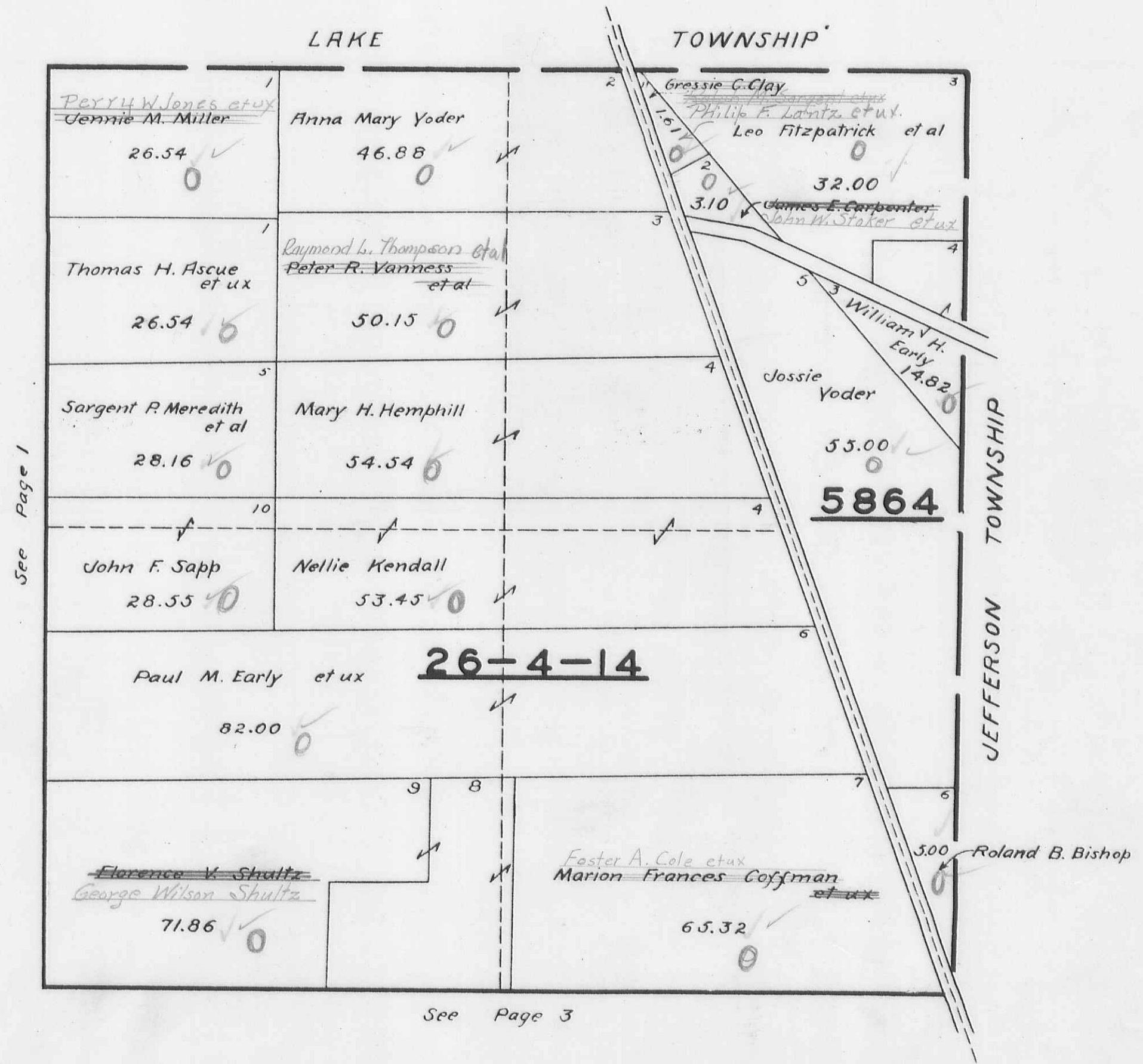


See Page 2

See Page 4

SECTION 26 TOWN 4 RANGE 14
VIRGINIA MILITARY SURVEY 5864

SCALE 10 CHAINS TO THE INCH



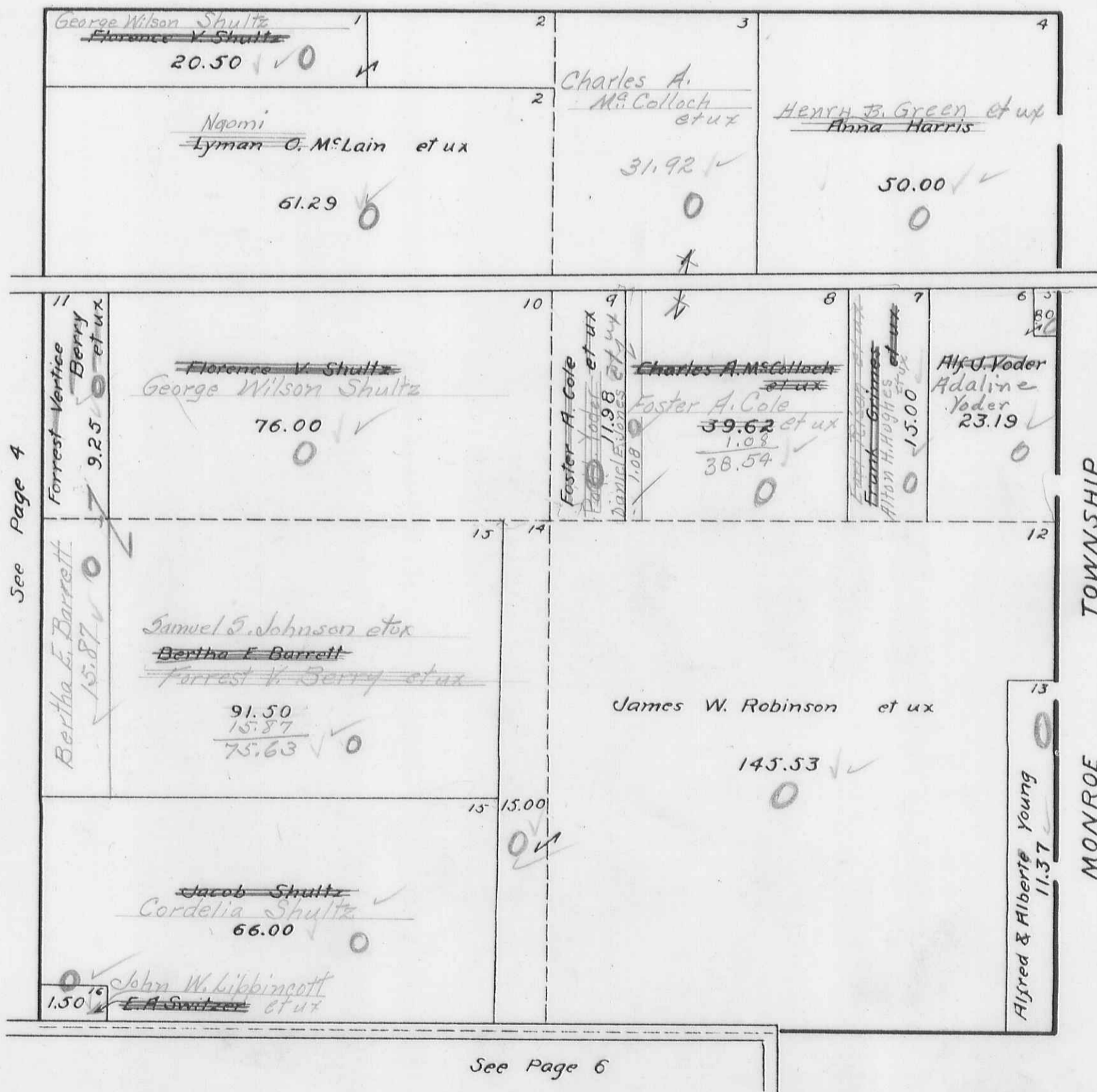
See Page 1

See Page 3

LIBERTY TOWNSHIP
SECTION 25 TOWN 4 RANGE 14

SCALE 10 CHAINS TO THE INCH

See Page 2



INDEX

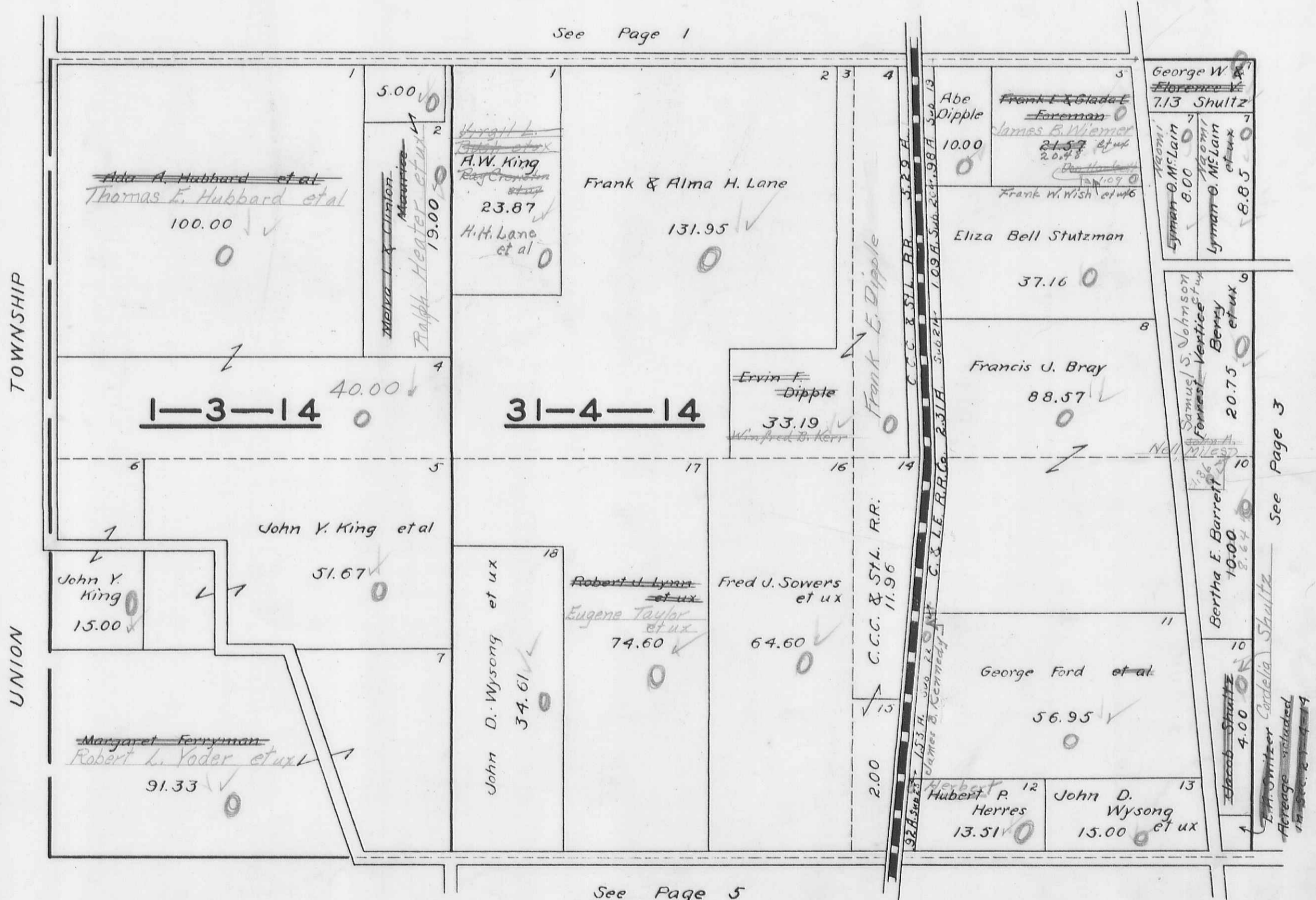
SECTION	TOWN	RANGE	PAGE
2	3	14	1
32	4	14	1
26	4	14	2
25	4	14	3
31	4	14	4
1	3	14	4
6	4	13	5
36	5	13	5
30	5	13	6
29	5	13	7
35	5	13	8
5	4	13	8
4	4	13	9
34	5	13	9
28	5	13	10
27	5	13	11
33	5	13	12
VMS 5864			2
WEST LIBERTY CORPORATION		13-14-15-16	

SECTION 1 TOWN 3 RANGE 14

SECTION 31 TOWN 4 RANGE 14

SCALE 10 CHAINS TO THE INCH

21.5.7
21.09
20.48

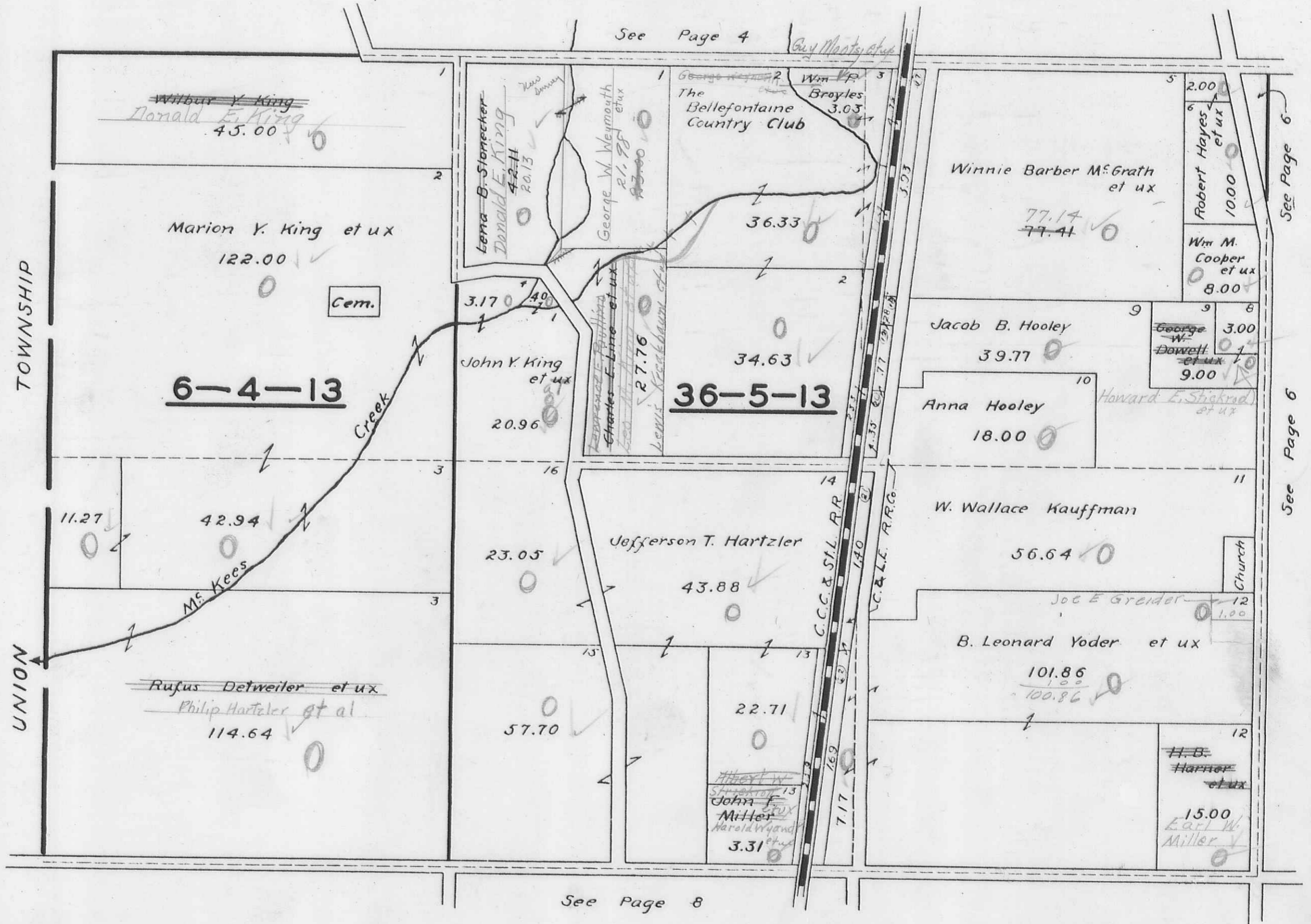


SECTION 6 TOWN 4 RANGE 13

SECTION 36 TOWN 5 RANGE 13

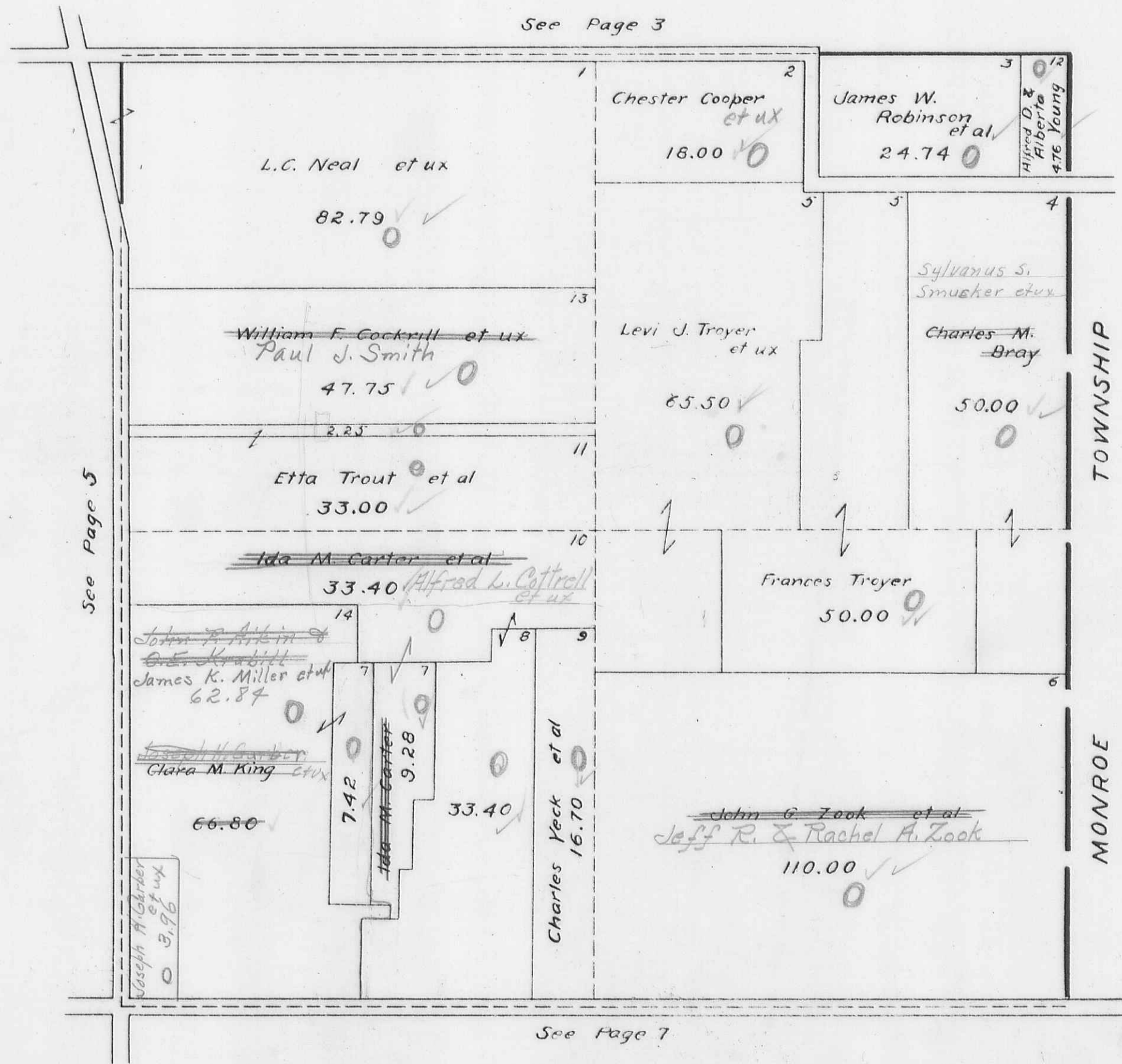
SCALE 10 CHAINS TO THE INCH

3977
1800
57.77
35



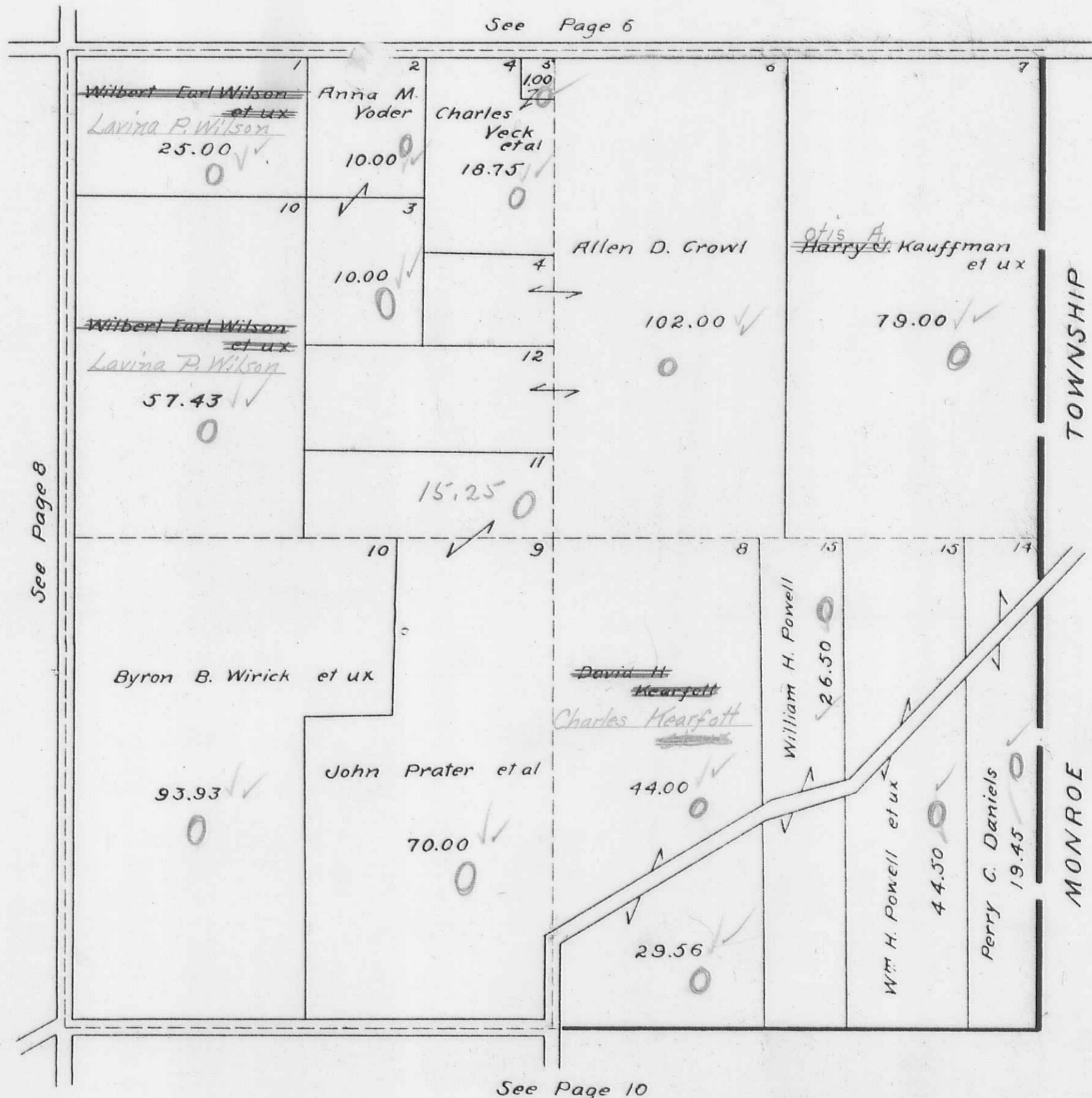
SECTION 30 TOWN 5 RANGE 13

SCALE 10 CHAINS TO THE INCH



SECTION 29 TOWN 5 RANGE 13

SCALE 10 CHAINS TO THE INCH



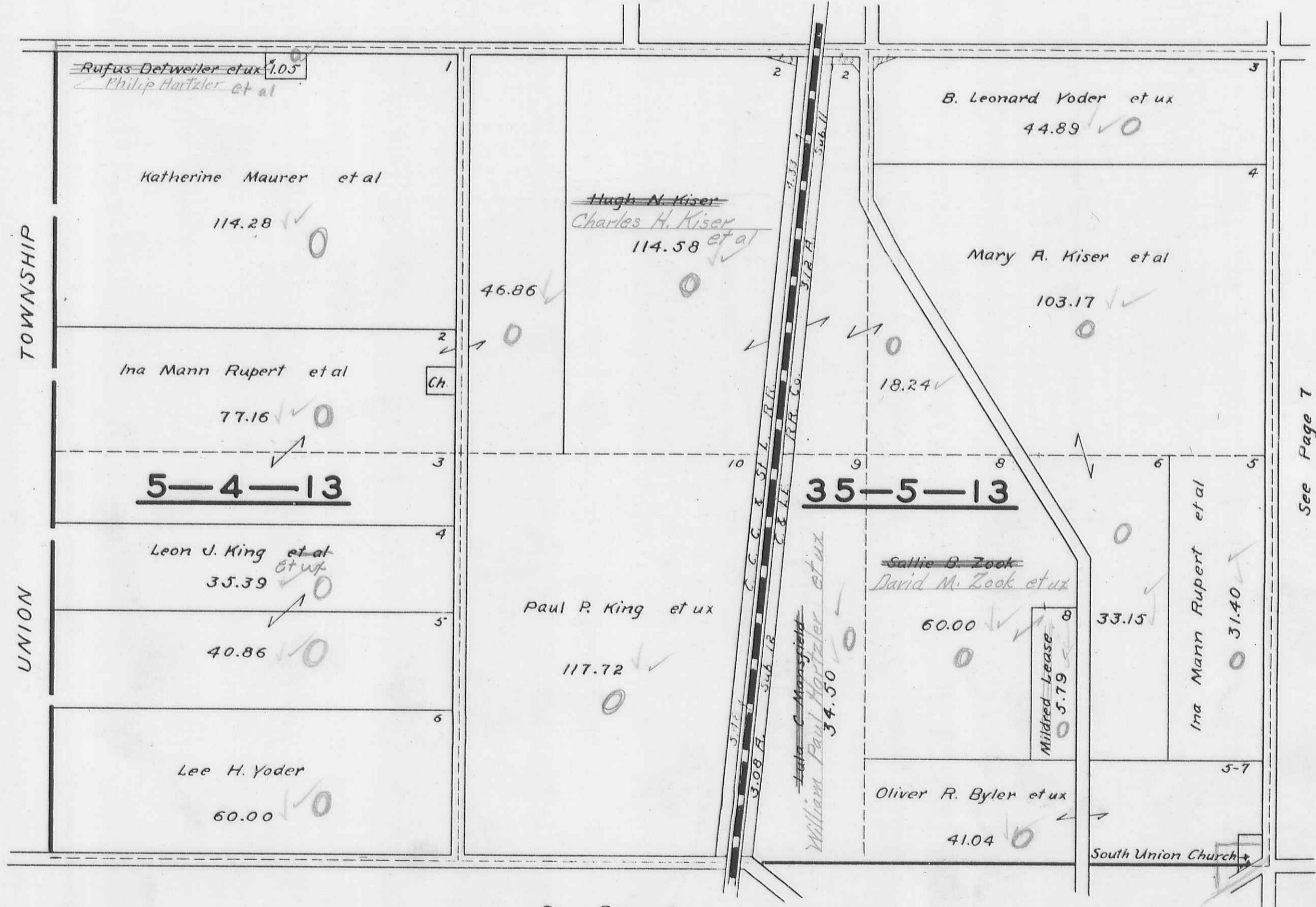
LIBERTY TOWNSHIP

SECTION 5 TOWN 4 RANGE 13

SECTION 35 TOWN 5 RANGE 13

SCALE 10 CHAINS TO THE INCH

See Page 5



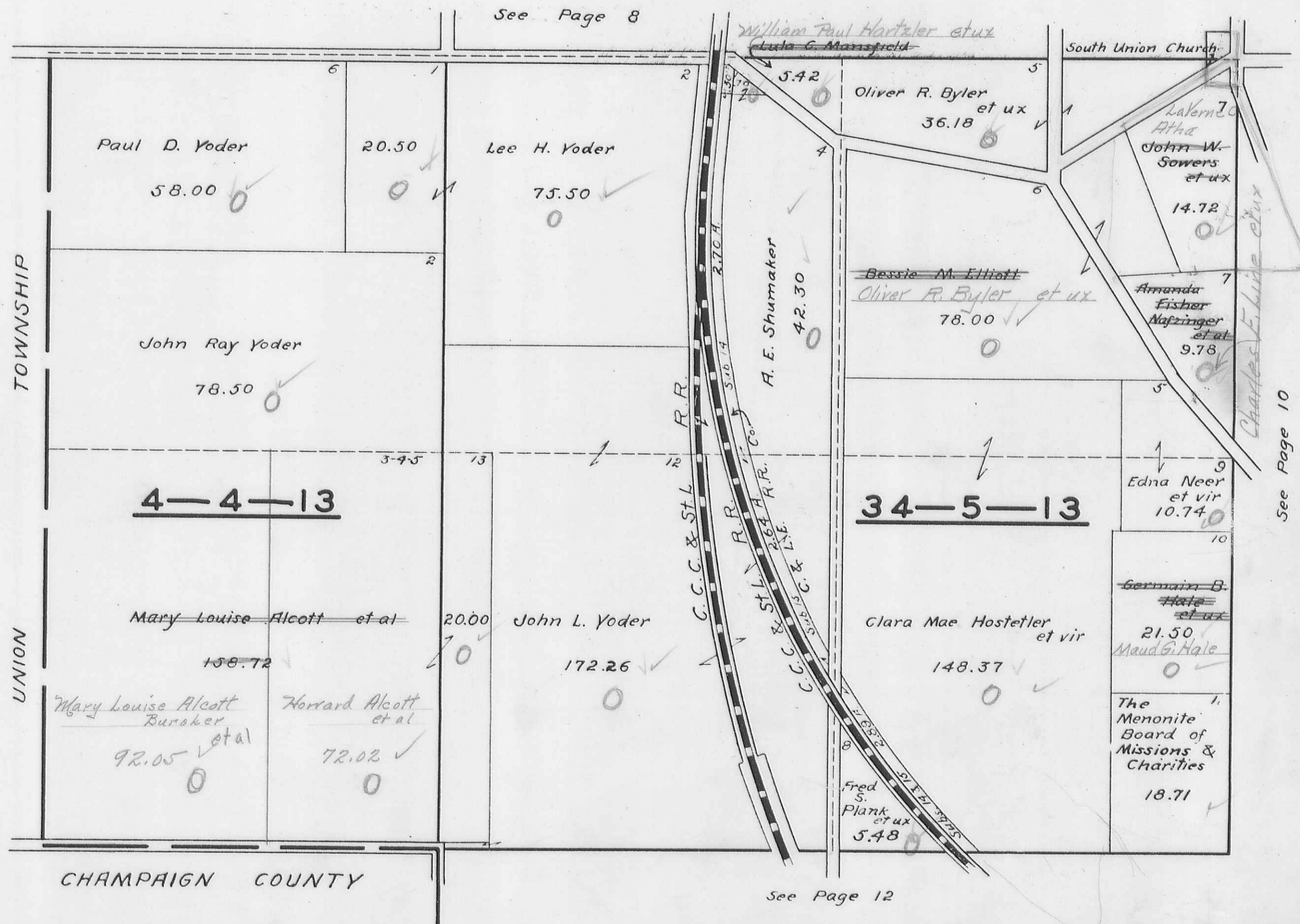
See Page 7

See Page 9

SECTION 4 TOWN 4 RANGE 13

SECTION 34 TOWN 5 RANGE 13

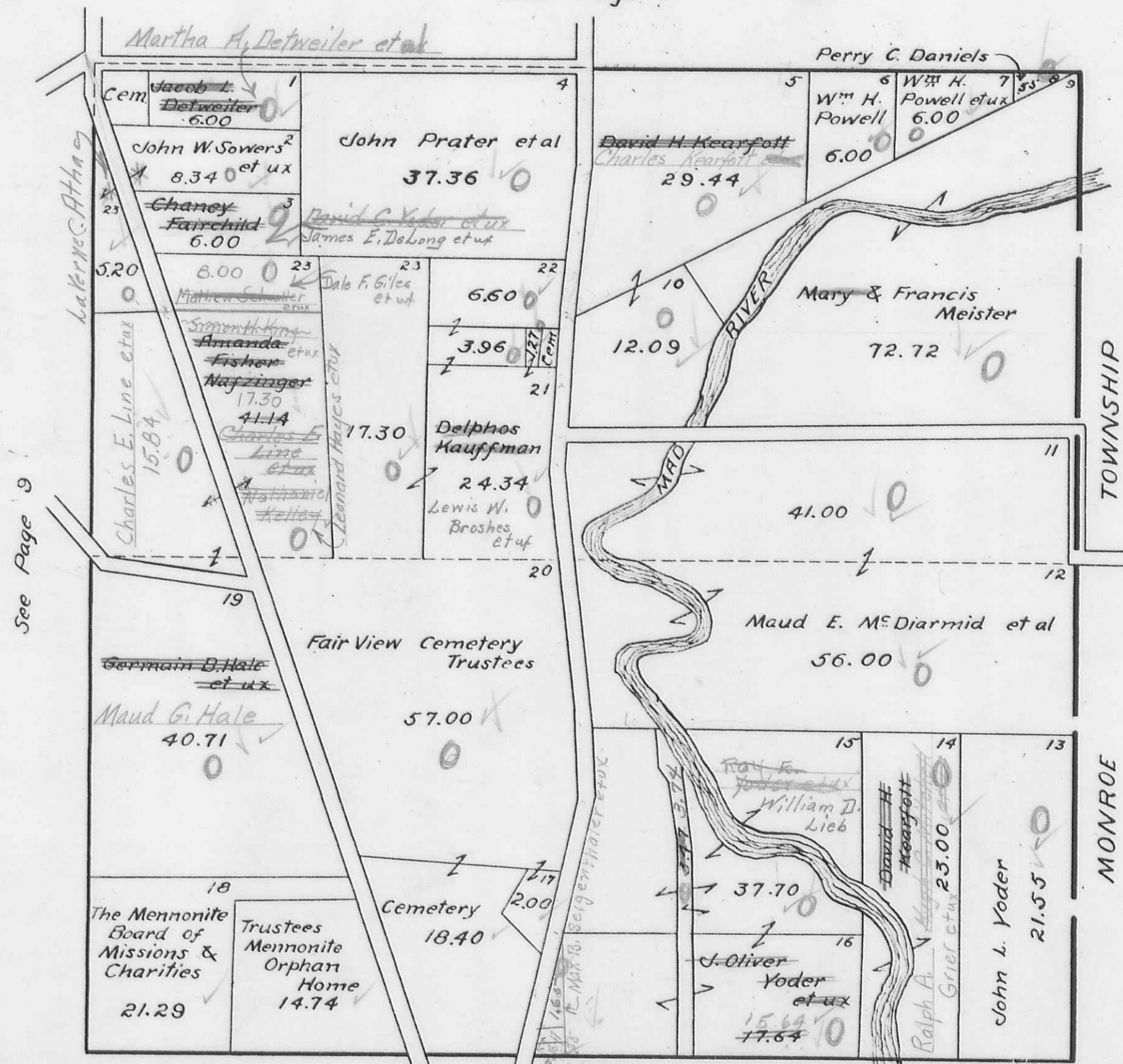
SCALE 10 CHAINS TO THE INCH



SECTION 28 TOWN 5 RANGE 13

SCALE 10 CHAINS TO THE INCH

See Page 7

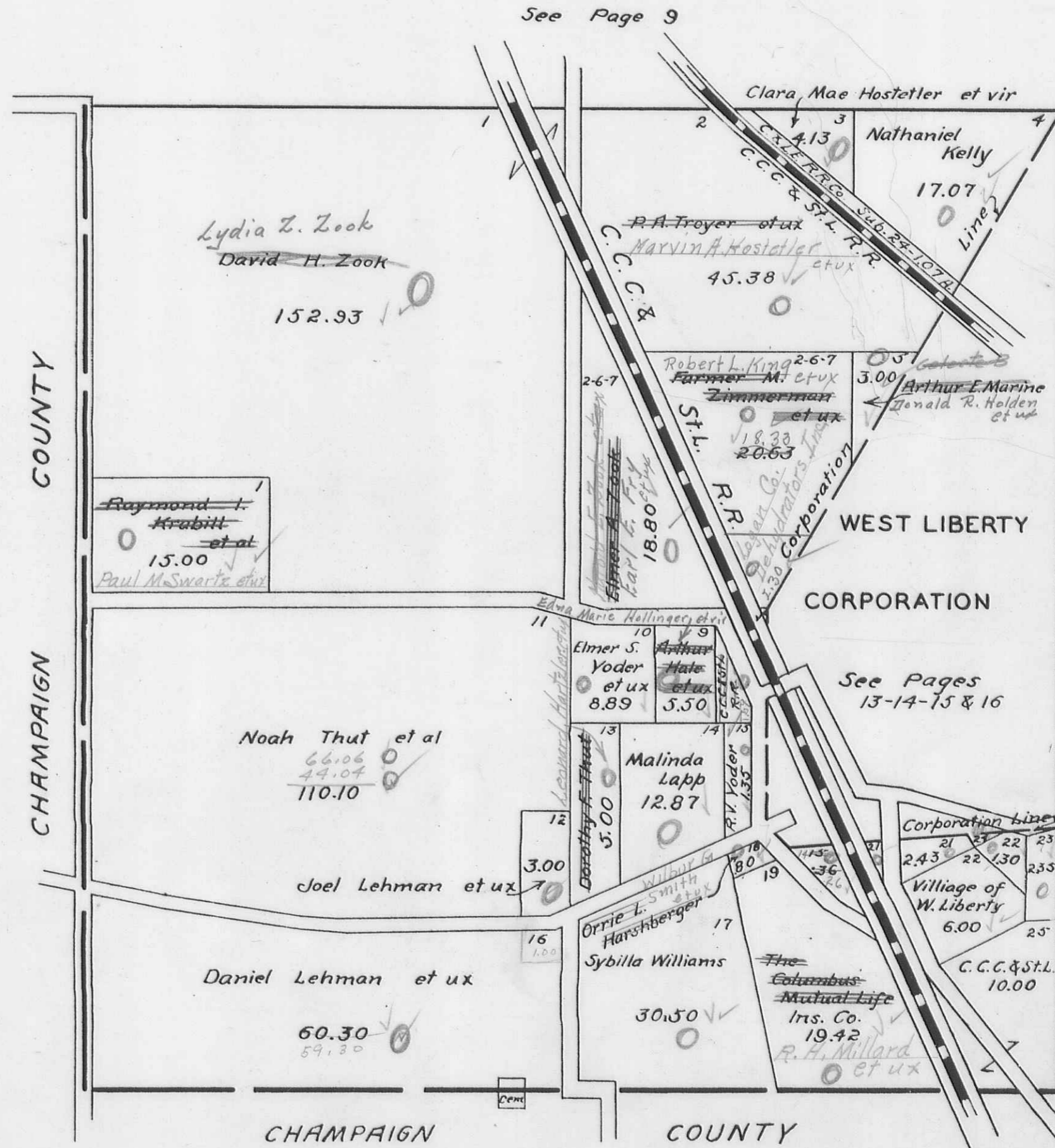


See Page 9

See Page 11

LIBERTY TOWNSHIP
SECTION 33 TOWN 5 RANGE 13

SCALE 10 CHAINS TO THE INCH



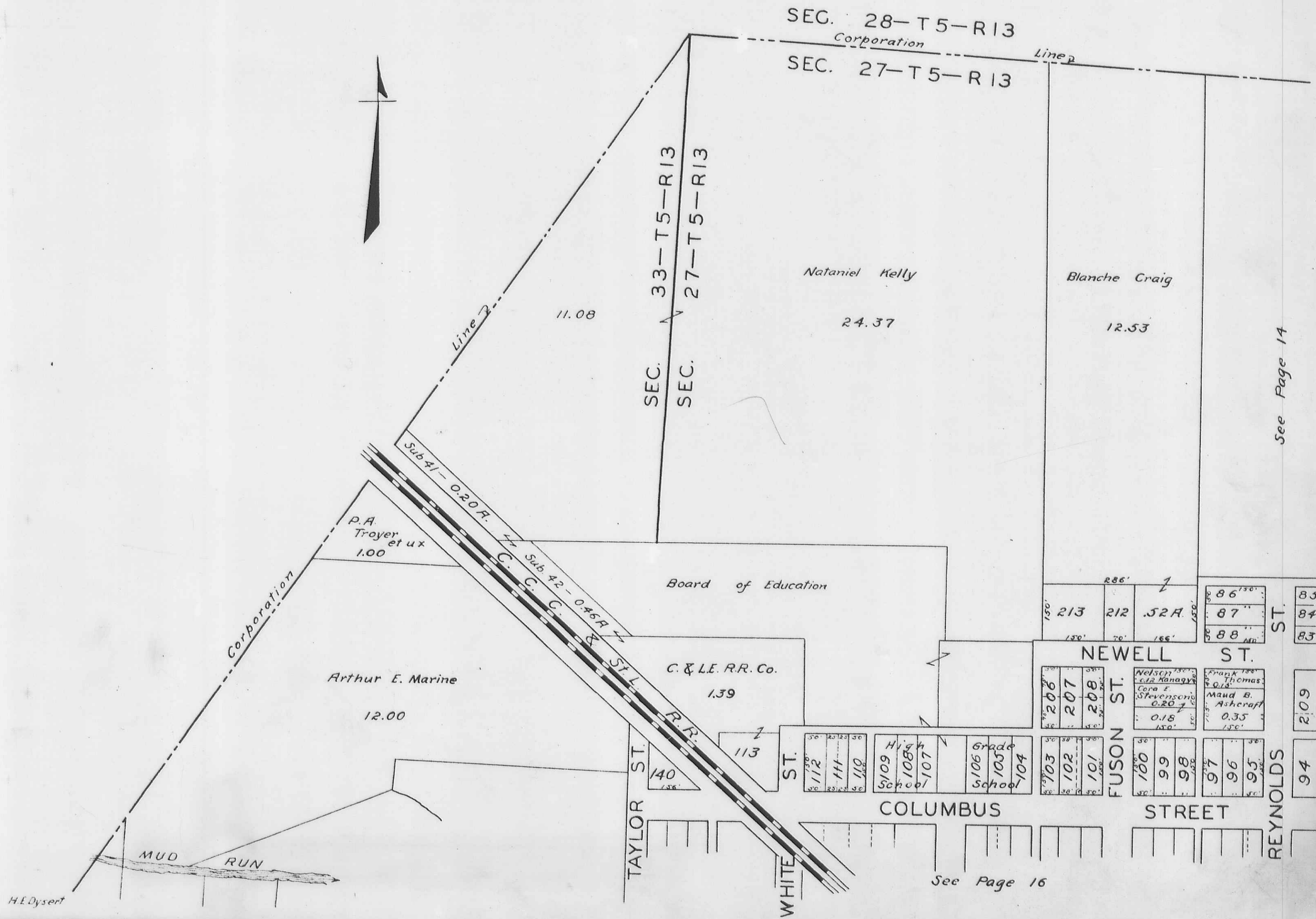
2063
106
2219

Sub	Name	Acres
15	John D. Esch et ux	0.36
21	William Oliver Cramer et ux	0.75
21	Joseph L. Mast Jr. Trustee	2.43
22	Joseph L. Mast Jr. Trustee	1.30
23	Albert W. Strickoff et al	2.35
24	Byron S. Wirick et al	0.20
5	Howard Shymaker et ux	3.50
14-15	Leonard Hartzler et ux	60.00
23	Joseph O. Cretcher et ux	2.25
24	Sherman M. Ricketts	0.20
21	Clarence Overholt	
21	Minnie H. Wells	0.75
9	Edna Marie Hollinger et ux	5.50

LIBERTY TOWNSHIP
 WEST LIBERTY CORPORATION

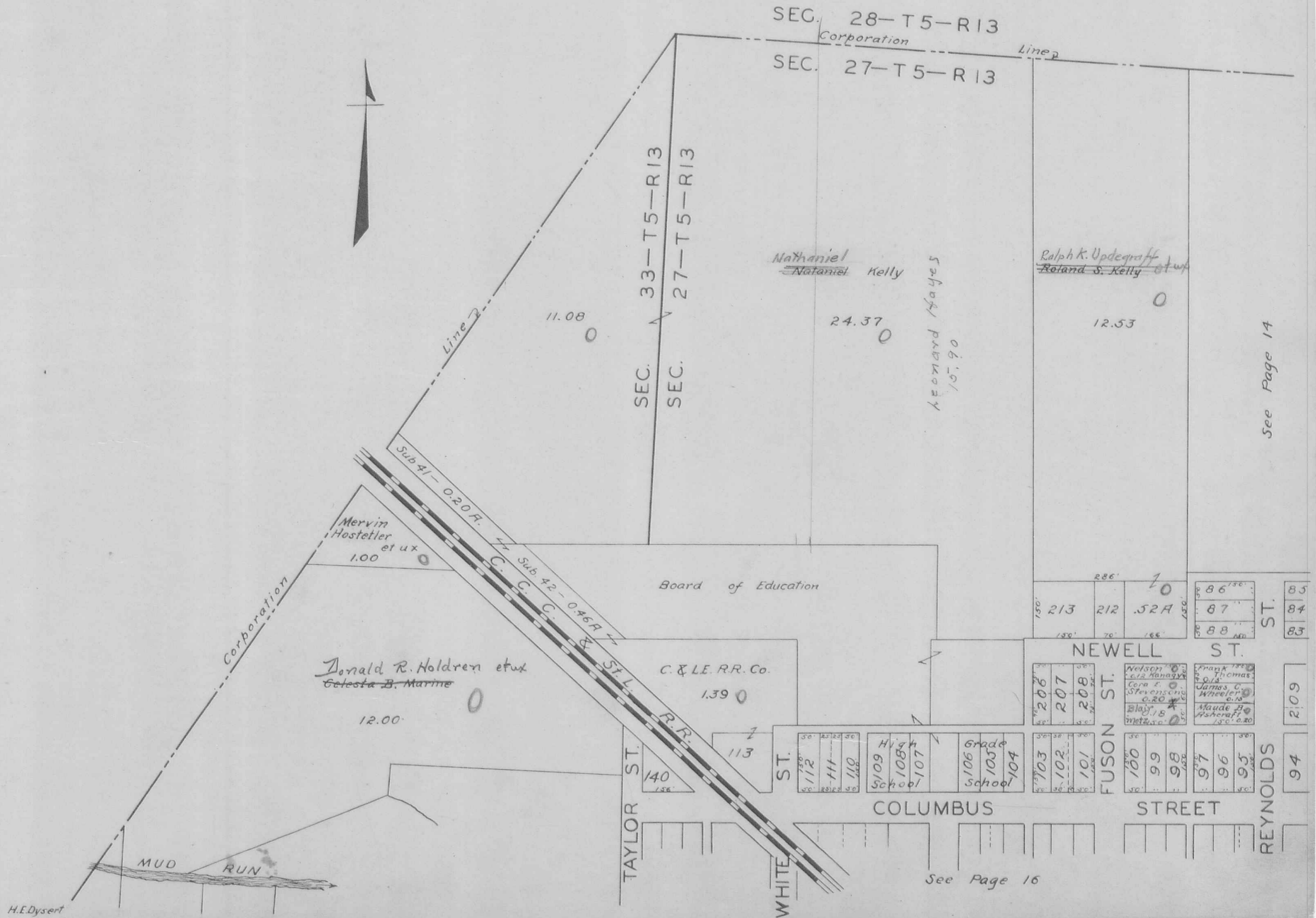
SCALE 200 FEET TO THE INCH

"Void"
 See New page 13



LIBERTY TOWNSHIP
WEST LIBERTY CORPORATION

SCALE 200 FEET TO THE INCH

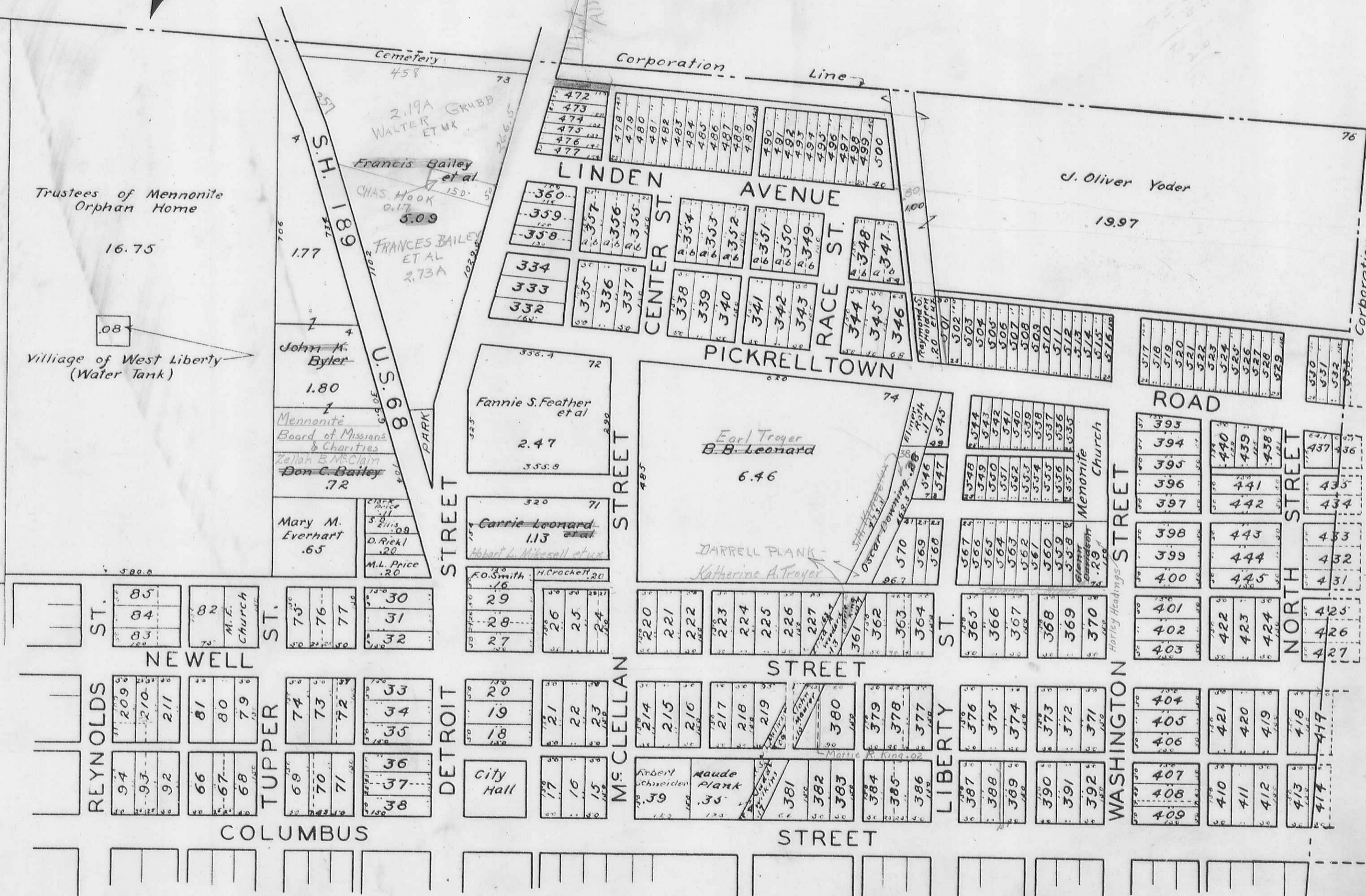


LIBERTY TOWNSHIP
WEST LIBERTY CORPORATION

SCALE 200 FEET TO THE INCH

"Void"
See New page 14

See Page 13

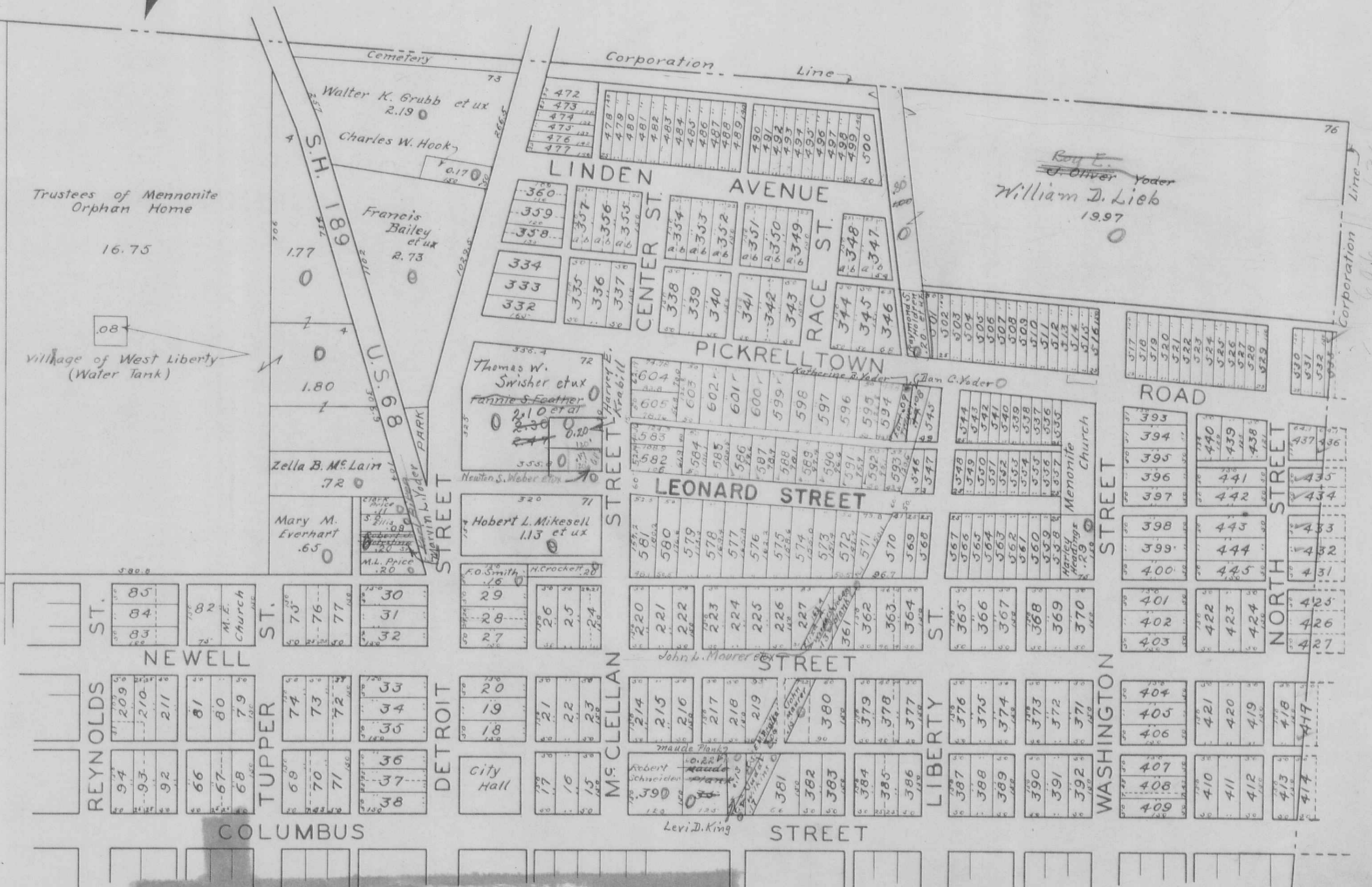


See Page 15

WEST LIBERTY CORPORATION

SCALE 200 FEET TO THE INCH

See Page 13



Trustees of Mennonite Orphan Home

Village of West Liberty (Water Tank)

Thomas W. Swisher et ux
Fannie S. Feather
2.10 et ux

William D. Lieb
19.97

Robert L. Mikesell
1.13 et ux

City Hall

Mennonite Church

See Page 15

WEST LIBERTY CORPORATION

SCALE 200 FEET TO THE INCH

See Page 14



See Page 16

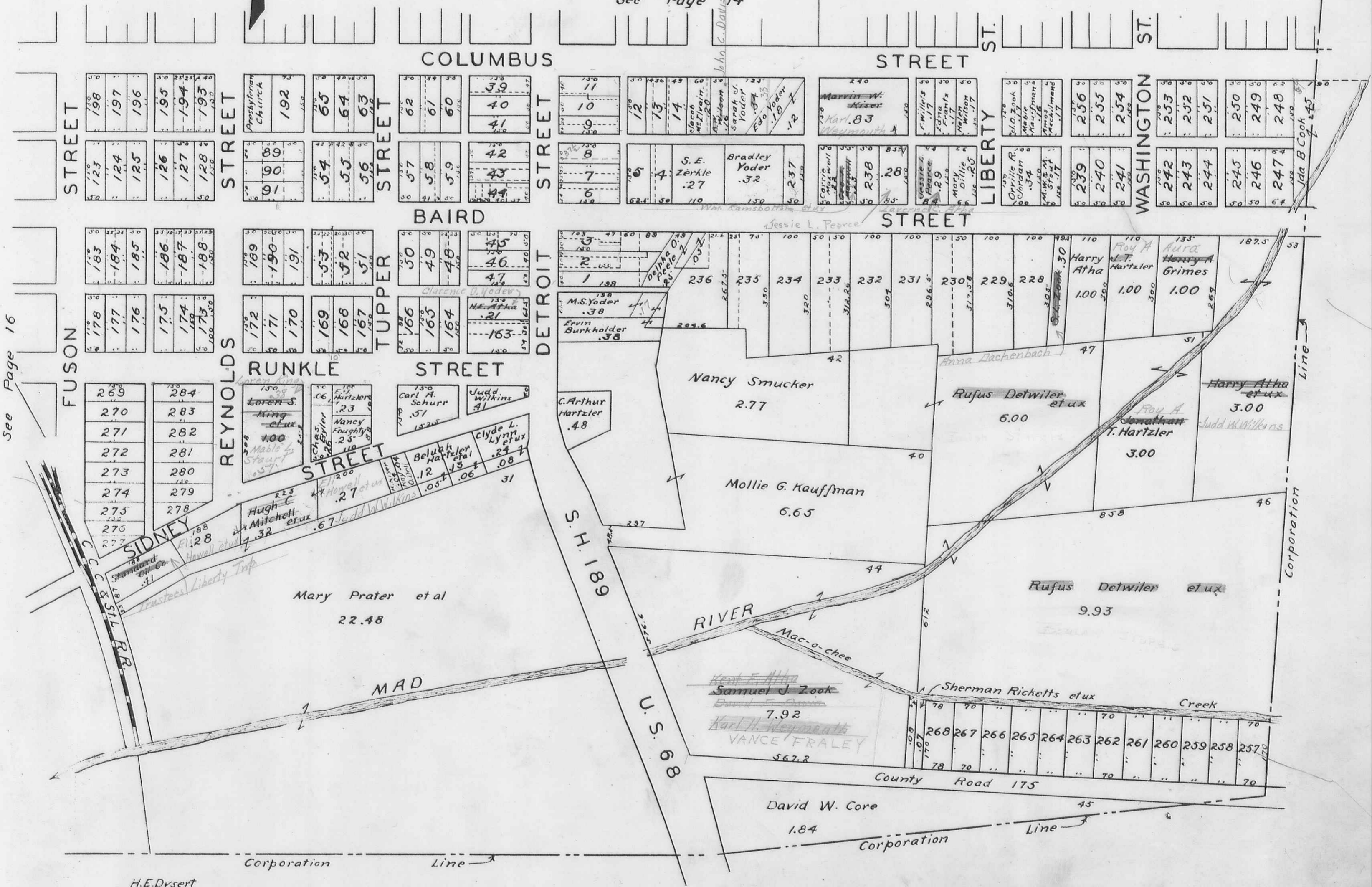
H.E. Dysert

WEST LIBERTY CORPORATION

SCALE 200 FEET TO THE INCH

Void
See New page 15

See Page 14



27
19
08

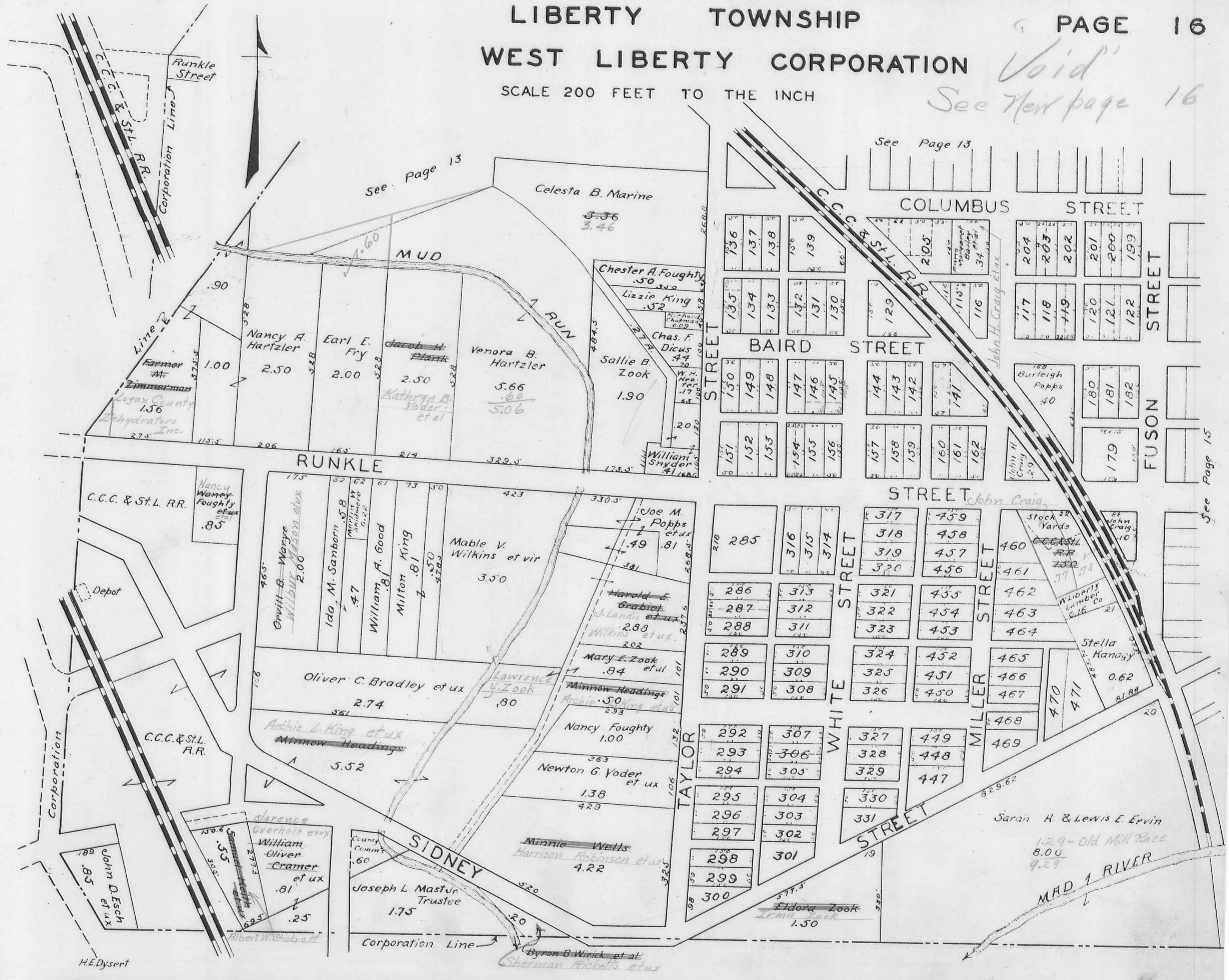
See Page 16

H.E. Dysert

LIBERTY TOWNSHIP
WEST LIBERTY CORPORATION

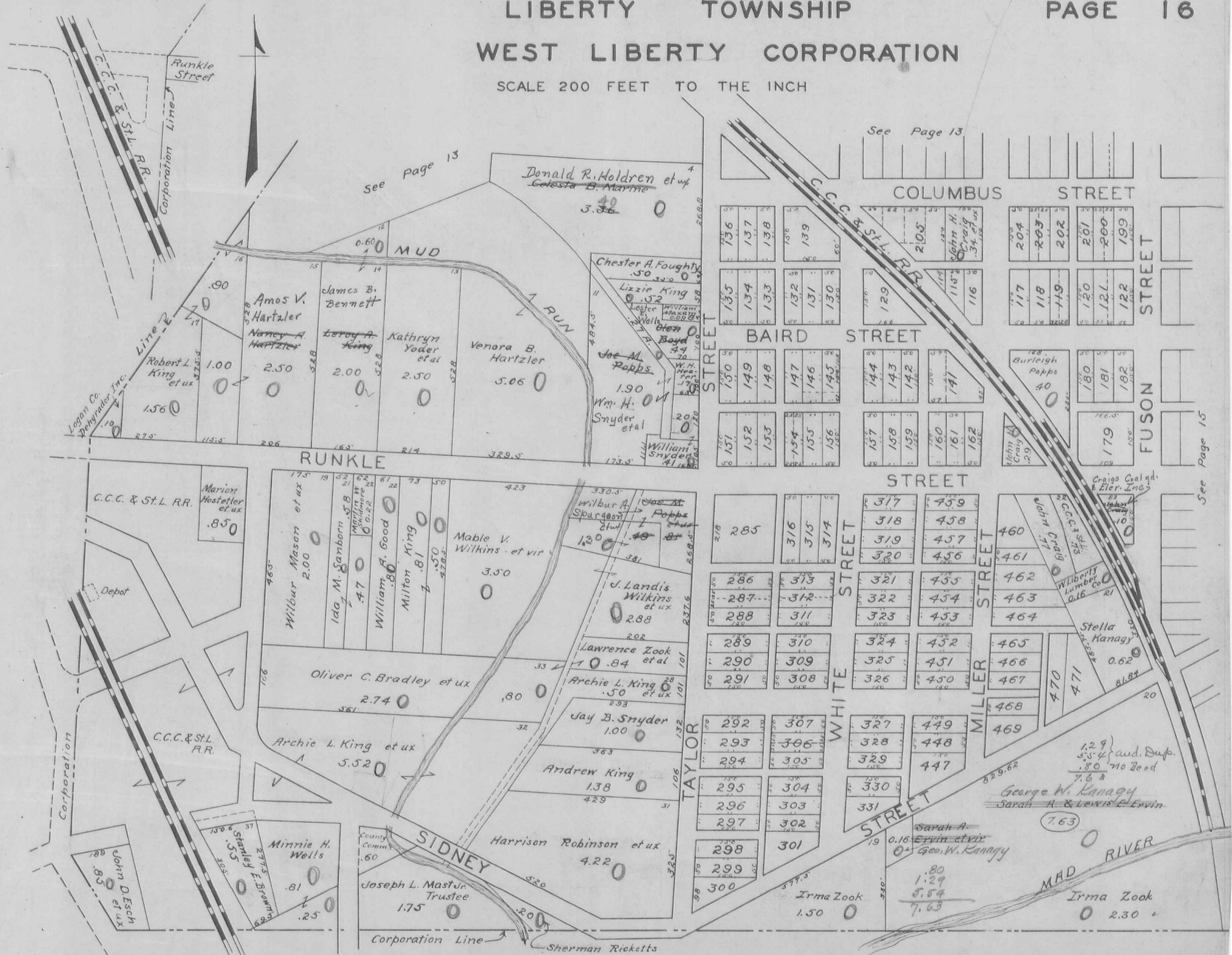
SCALE 200 FEET TO THE INCH

Void
See Next page 16



LIBERTY TOWNSHIP
WEST LIBERTY CORPORATION

SCALE 200 FEET TO THE INCH



H.E. Dysert

See Page 15

See Page 13