

**McARTHUR**  
**TOWNSHIP**  
**1942**

McARTHUR  
INDEX

TOWNSHIP  
MAP

VIRGINIA MILITARY SURVEYS	PAGE
9946 -----	1
9925 -----	1
10121 -----	1
10951 -----	1
12052 -----	1
9927 -----	2
10434 -----	2
12742 -----	2
13715 -----	2
9903 --- NORTH --- PART ---	3
9928 --- NORTH --- PART ---	3
12320 -----	3
12350 -----	3
9903 --- SOUTH --- PART ---	4
9928 --- SOUTH --- PART ---	4
9904 -----	5
9929 -----	6
9930 -----	7

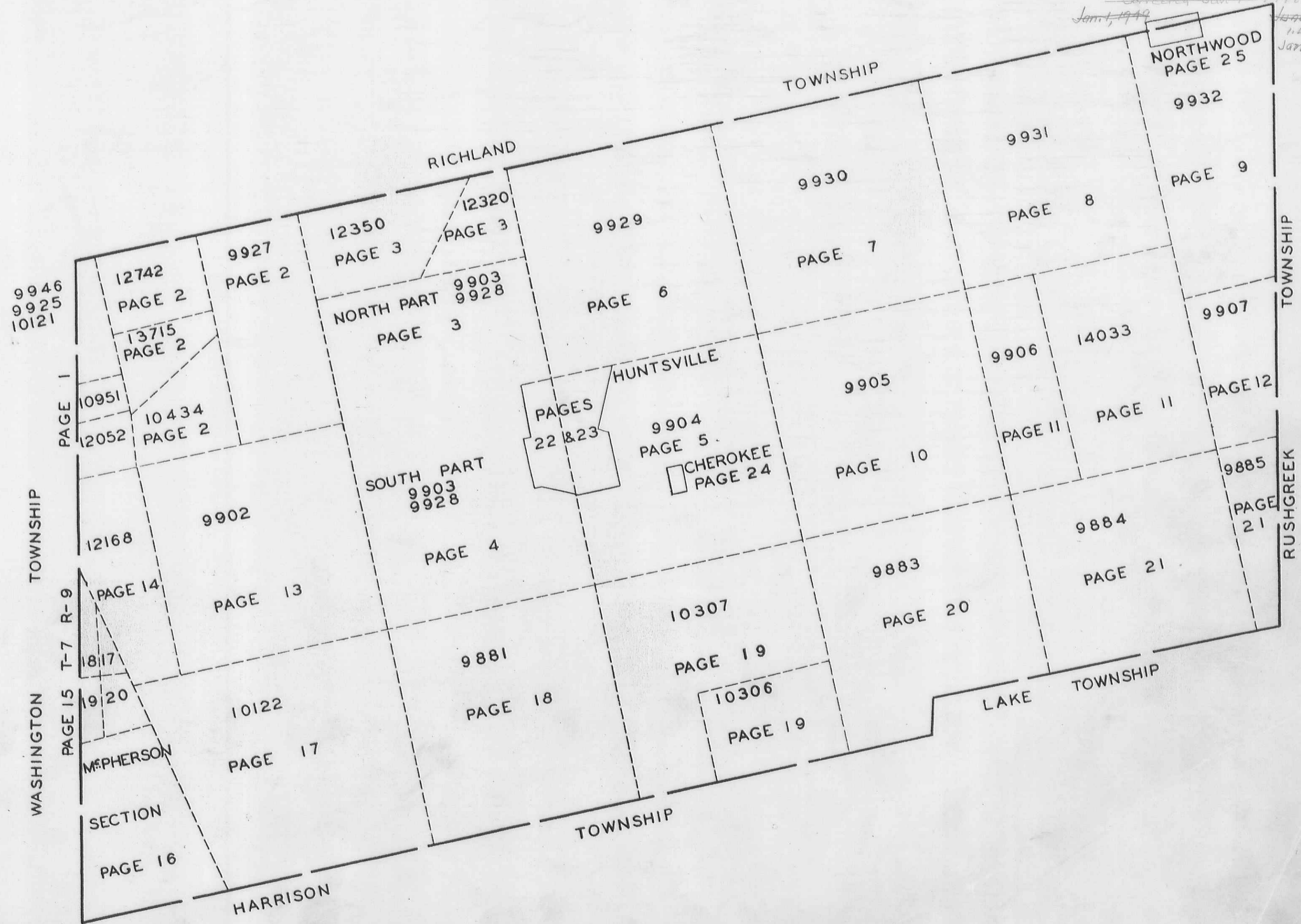
VIRGINIA MILITARY SURVEYS	PAGE
9931 -----	8
9932 -----	9
9905 -----	10
9906 -----	11
14033 -----	11
9907 -----	12
9902 -----	13
12168 -----	14
McPHERSON -----	16
10122 -----	17
10248 -----	17
10249 -----	17
9881 -----	18
10306 -----	19
10307 -----	19
9883 -----	20
9884 -----	21
9885 -----	21

SECTION	TOWN	RANGE	PAGE
17 -----	7 -----	9 -----	15
18 -----	7 -----	9 -----	15
19 -----	7 -----	9 -----	15
20 -----	7 -----	9 -----	15

McARTHUR TOWNSHIP  
VIRGINIA MILITARY SURVEYS  
SECTIONS TOWN RANGE  
INDEX MAP

CORRECTED TO  
APRIL 12-1942

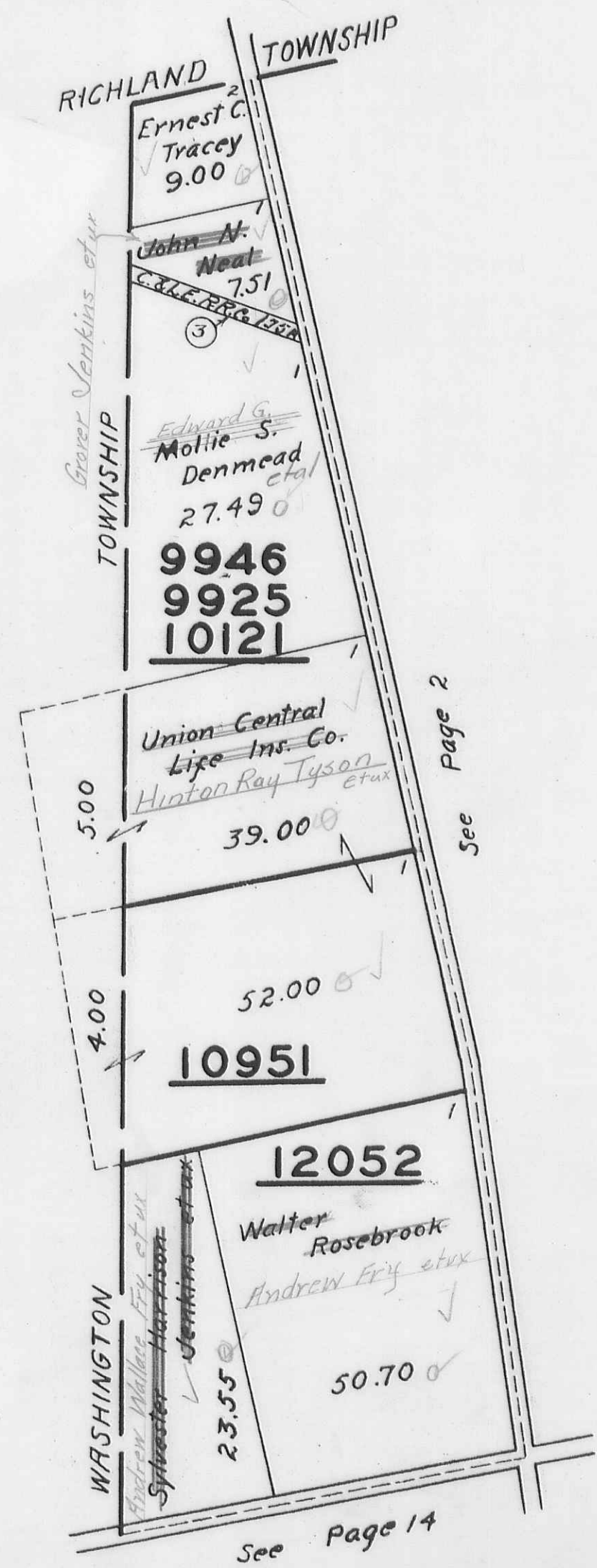
~~January 1, 1945~~  
~~April 9-1945~~  
~~November 10, 1945~~  
January 1, 1947  
~~Corrected Jan 1, 1948~~  
Jan 1, 1949  
June 4, 49  
Jan. 1-50



McARTHUR TOWNSHIP  
VIRGINIA MILITARY SURVEYS

SCALE 10 CHAINS TO THE INCH

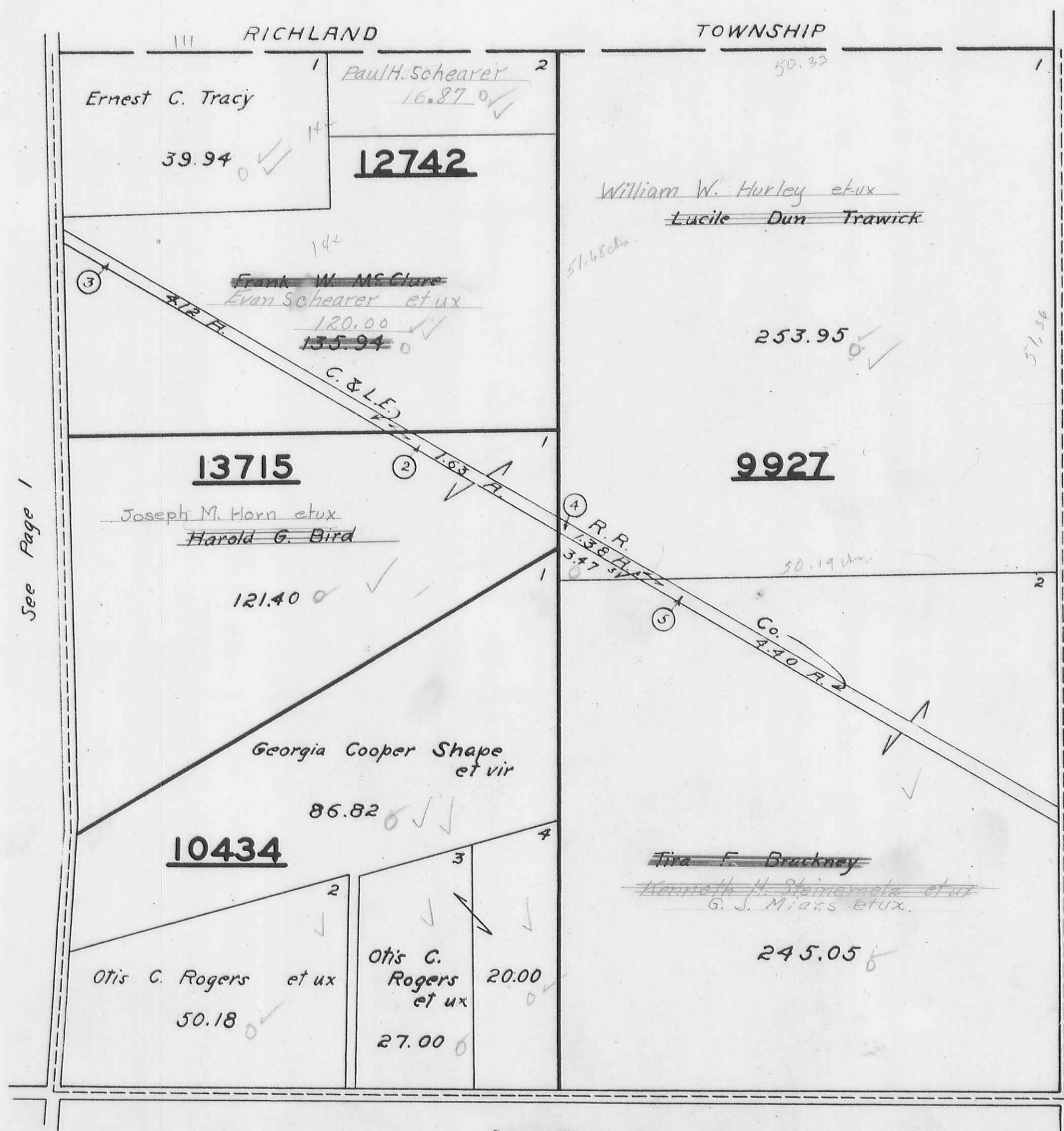
9946  
9925  
10121  
10951  
12052



McARTHUR TOWNSHIP  
 VIRGINIA MILITARY SURVEYS

12742  
 13715  
 10434  
 9927

SCALE 10 CHAINS TO THE INCH



10.00  
 72  
 11.32

See Page 1

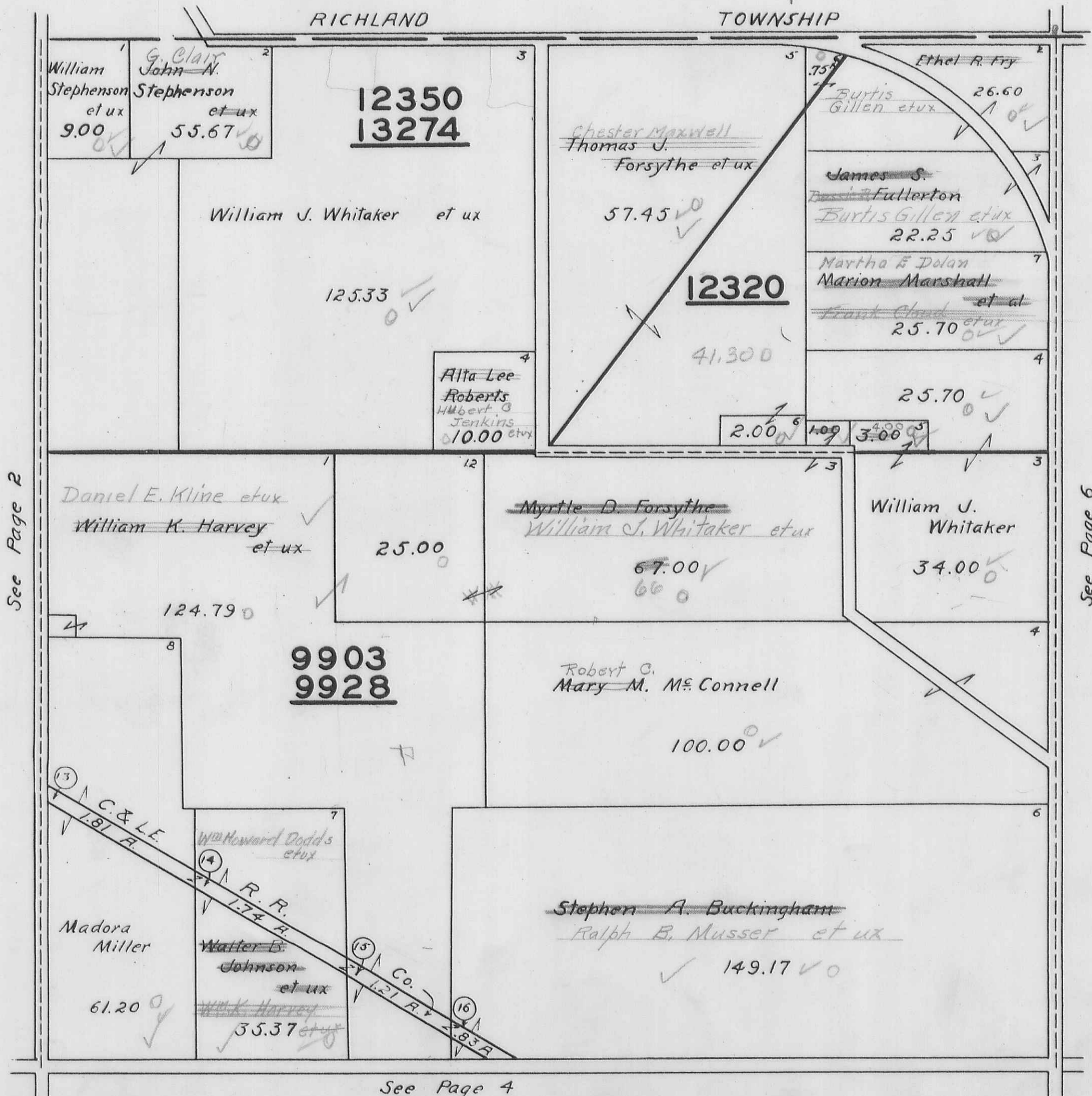
See Page 3

135.94  
 16.87  
 119.07

McARTHUR TOWNSHIP  
 VIRGINIA MILITARY SURVEYS

12350 PAGE 3  
 13274  
 12320  
 9903  
 9928

SCALE 10 CHAINS TO THE INCH



See Page 2

See Page 6

See Page 4

VIRGINIA MILITARY SURVEYS

9903  
9928

SCALE 10 CHAINS TO THE INCH



*Wilbur M. Quay et ux*  
*Gertrude L. Quay*

See Page 3

HUNTSVILLE CORPORATION  
See Page 24

Subs. 37-38-41  
See Page 4-A  
for Details

See Page 13

See Page 5

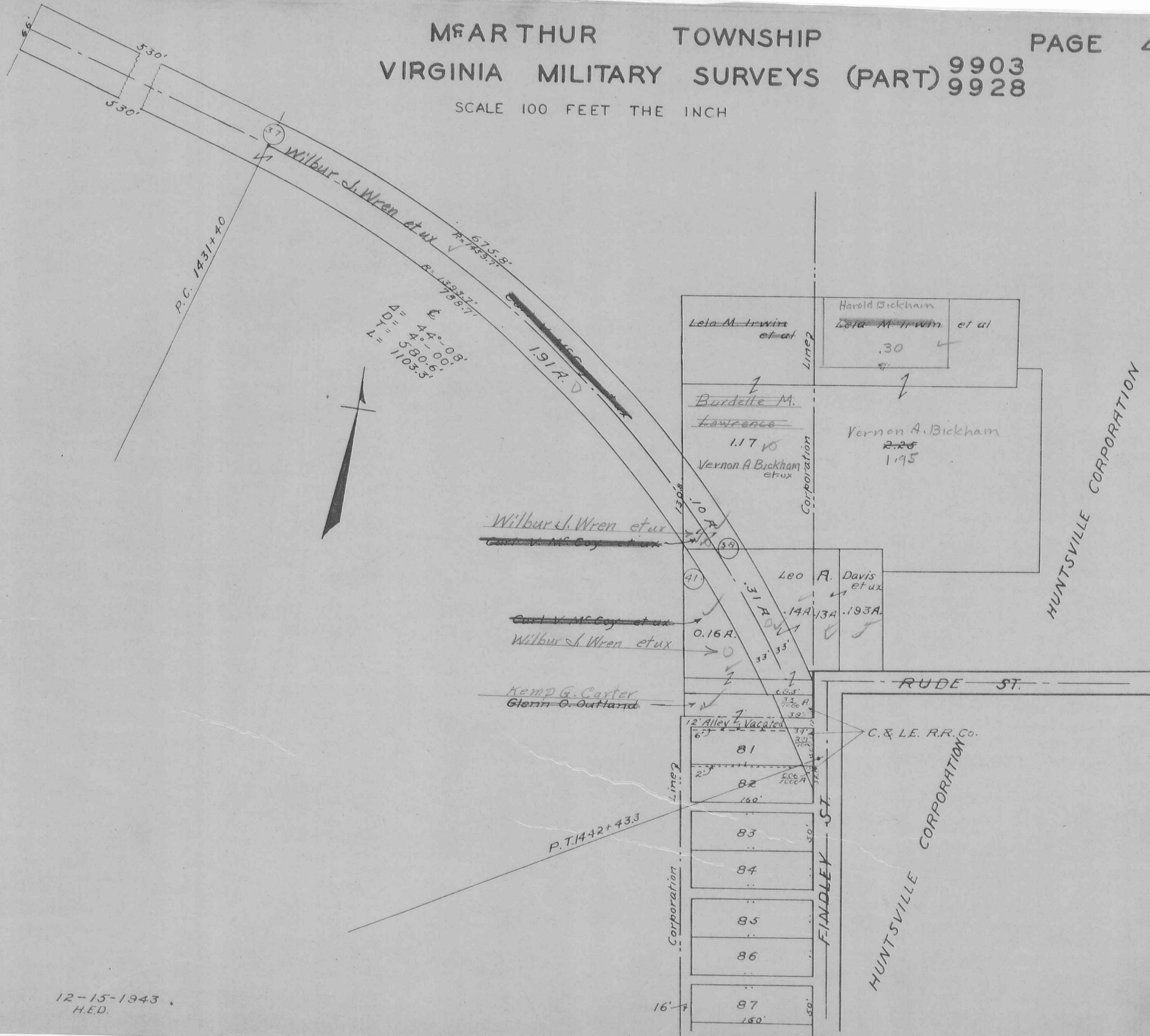
See Page 18

C. & L.E. R.R. Co. 0.59A

MEARTHUR TOWNSHIP

VIRGINIA MILITARY SURVEYS (PART) 9903  
9928

SCALE 100 FEET THE INCH

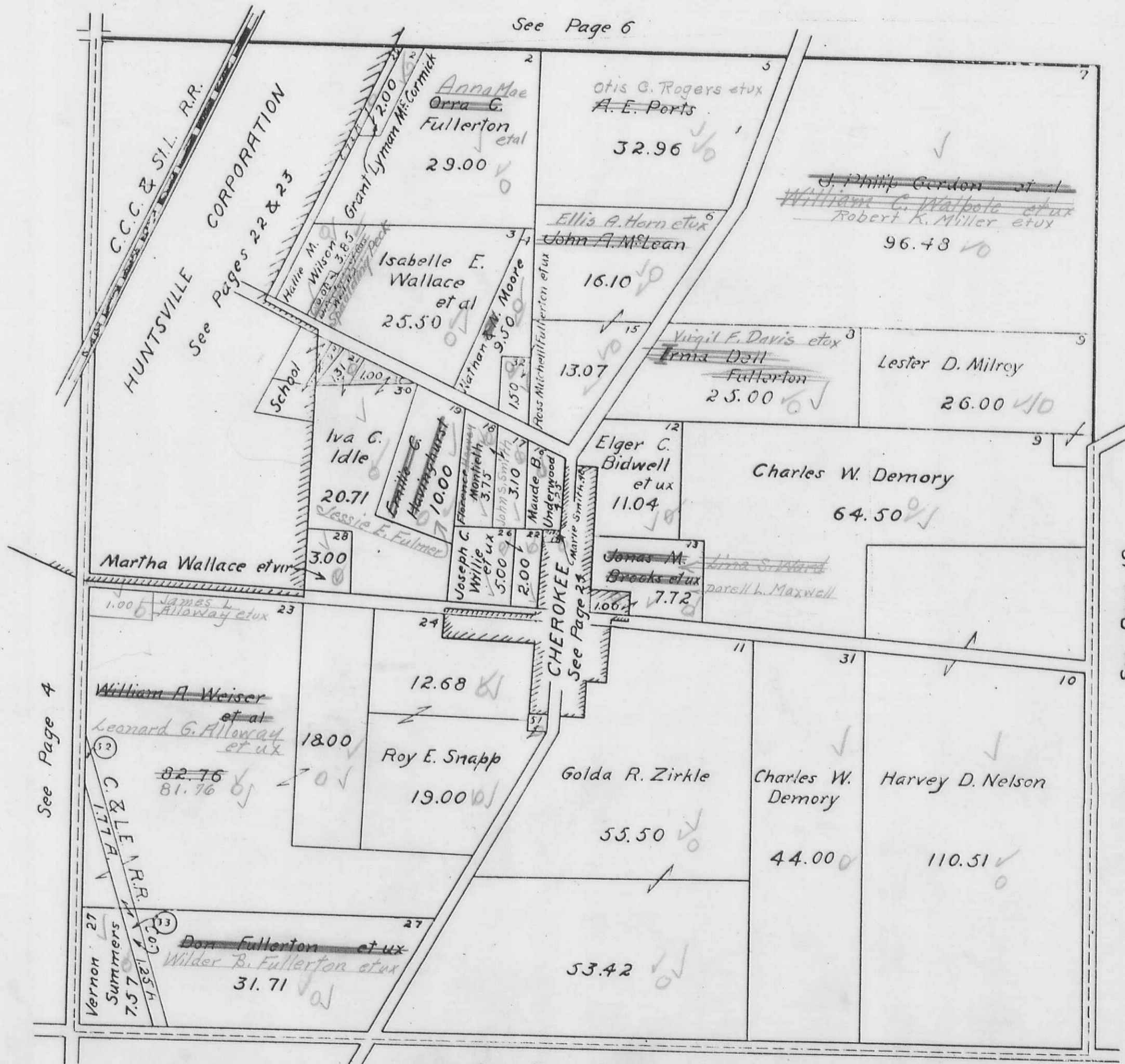


12-15-1943  
H.E.D.



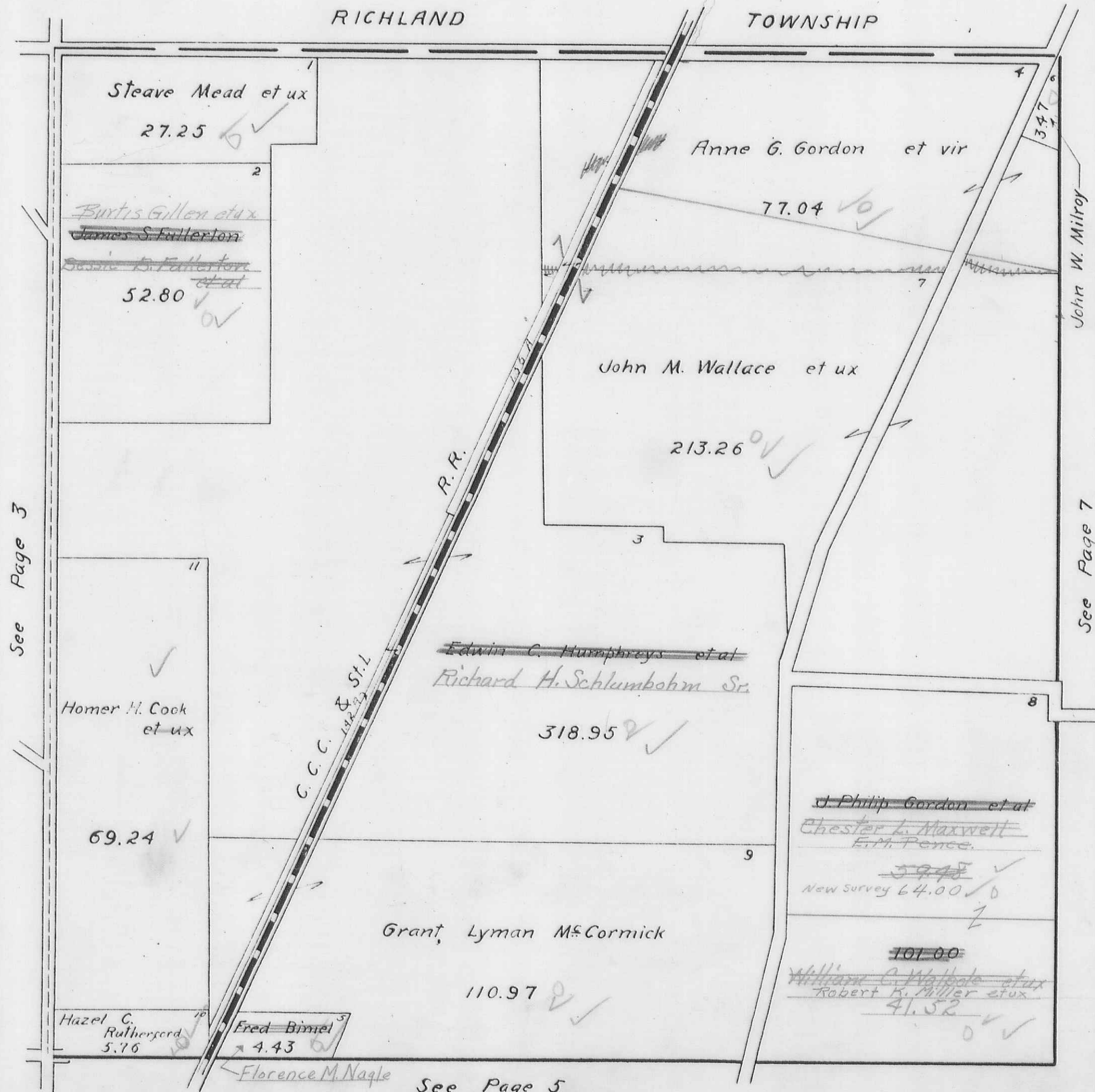
McARTHUR TOWNSHIP  
VIRGINIA MILITARY SURVEY 9904

SCALE 10 CHAINS TO THE INCH



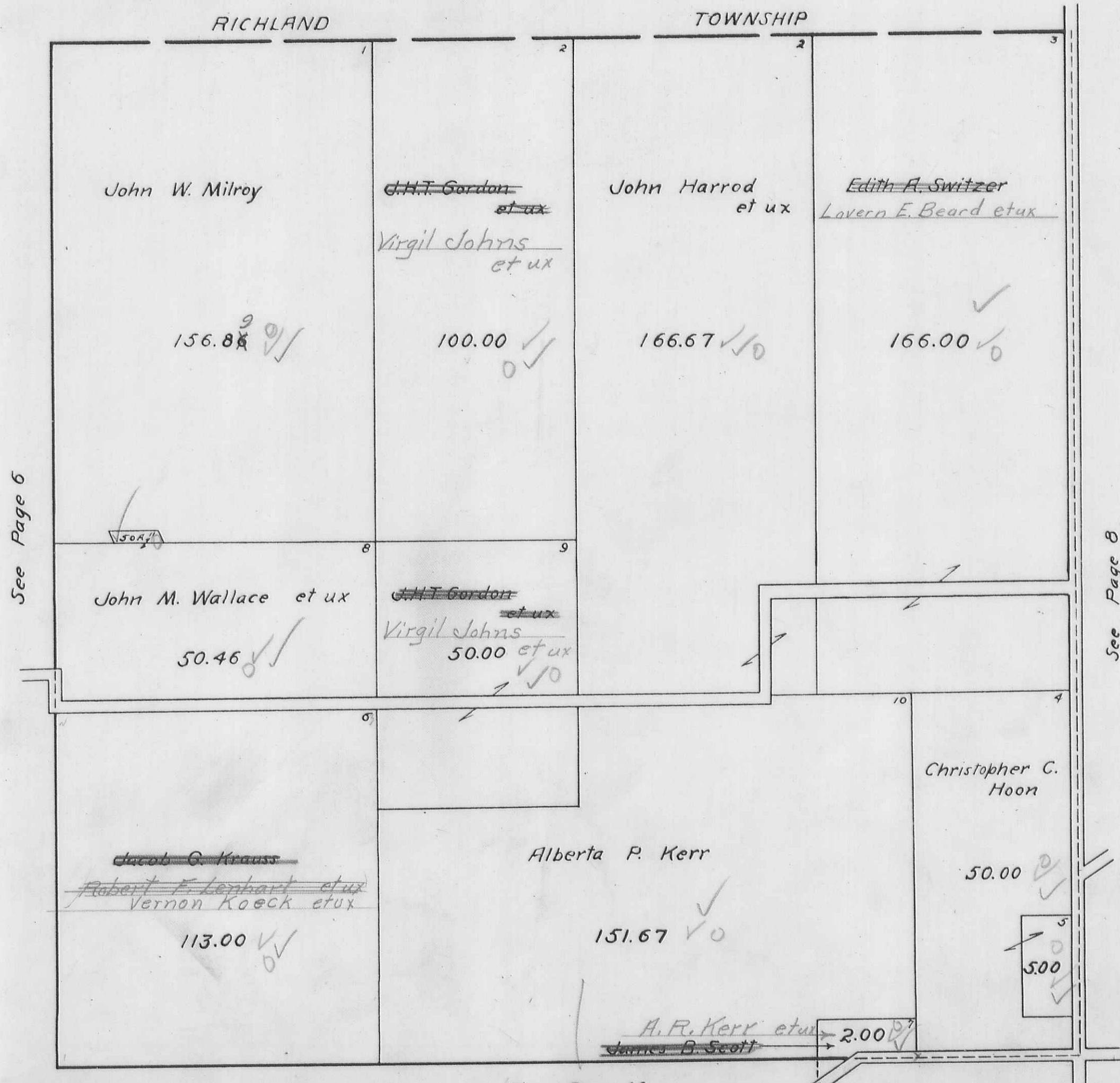
McARTHUR TOWNSHIP  
VIRGINIA MILITARY SURVEY 9929

SCALE 10 CHAINS TO THE INCH



McARTHUR TOWNSHIP  
 VIRGINIA MILITARY SURVEY 9930

SCALE 10 CHAINS TO THE INCH



See Page 6

See Page 8

See Page 10

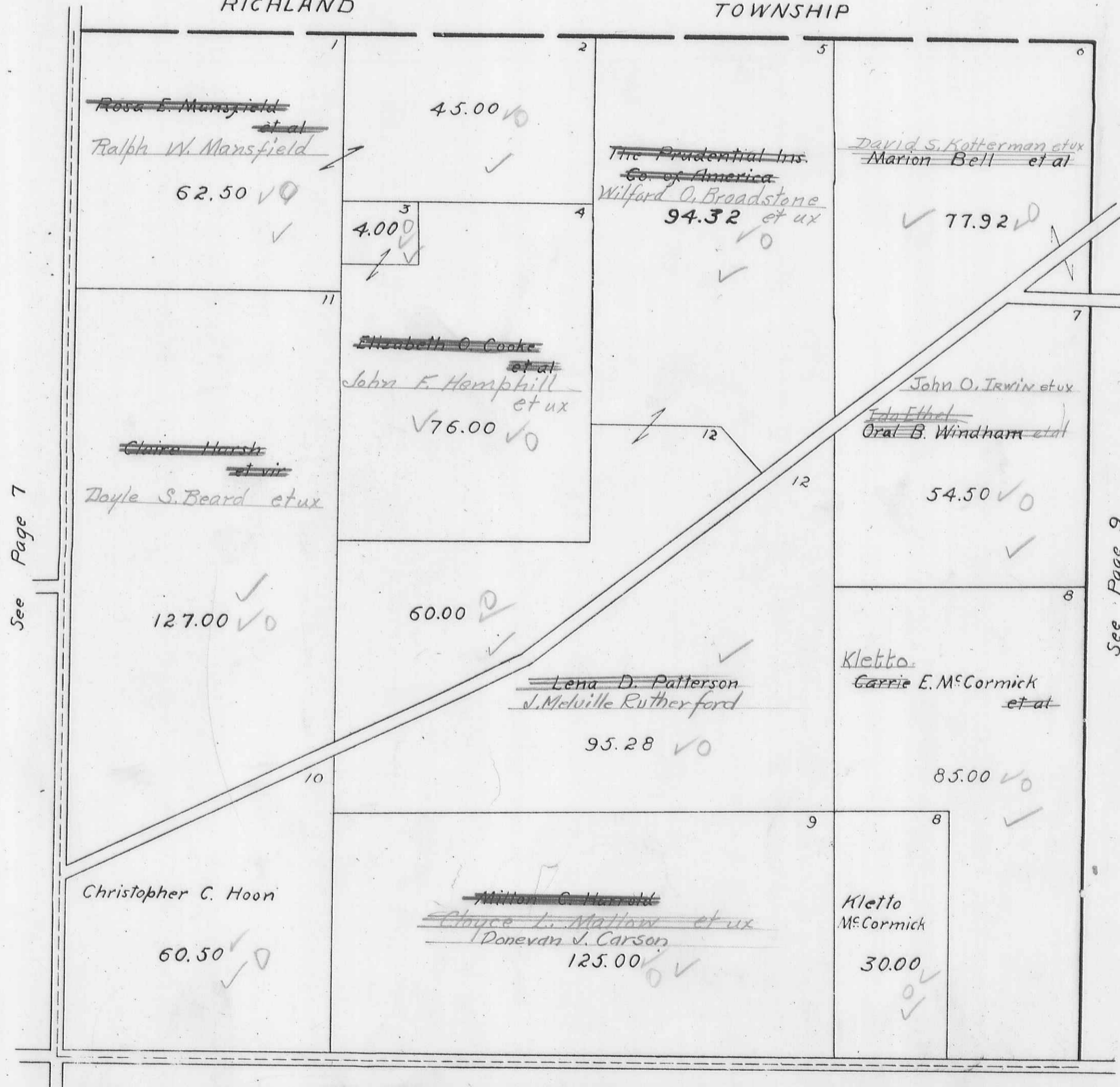
97  
 50  
 113  
 255

McARTHUR TOWNSHIP  
 VIRGINIA MILITARY SURVEY 9931

SCALE 10 CHAINS TO THE INCH

RICHLAND

TOWNSHIP



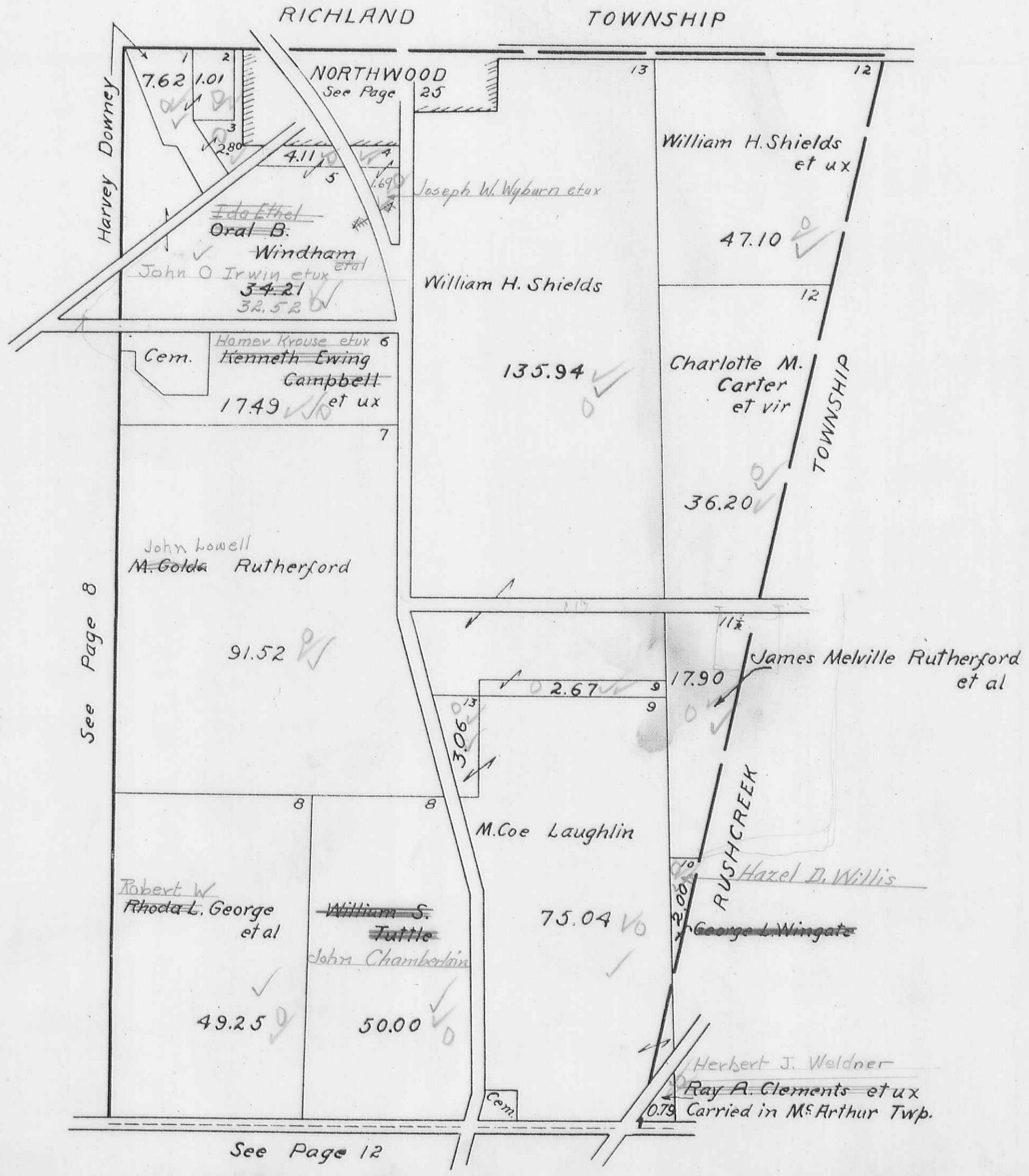
See Page 7

See Page 9

See Page 11

McARTHUR TOWNSHIP  
 VIRGINIA MILITARY SURVEY 9932

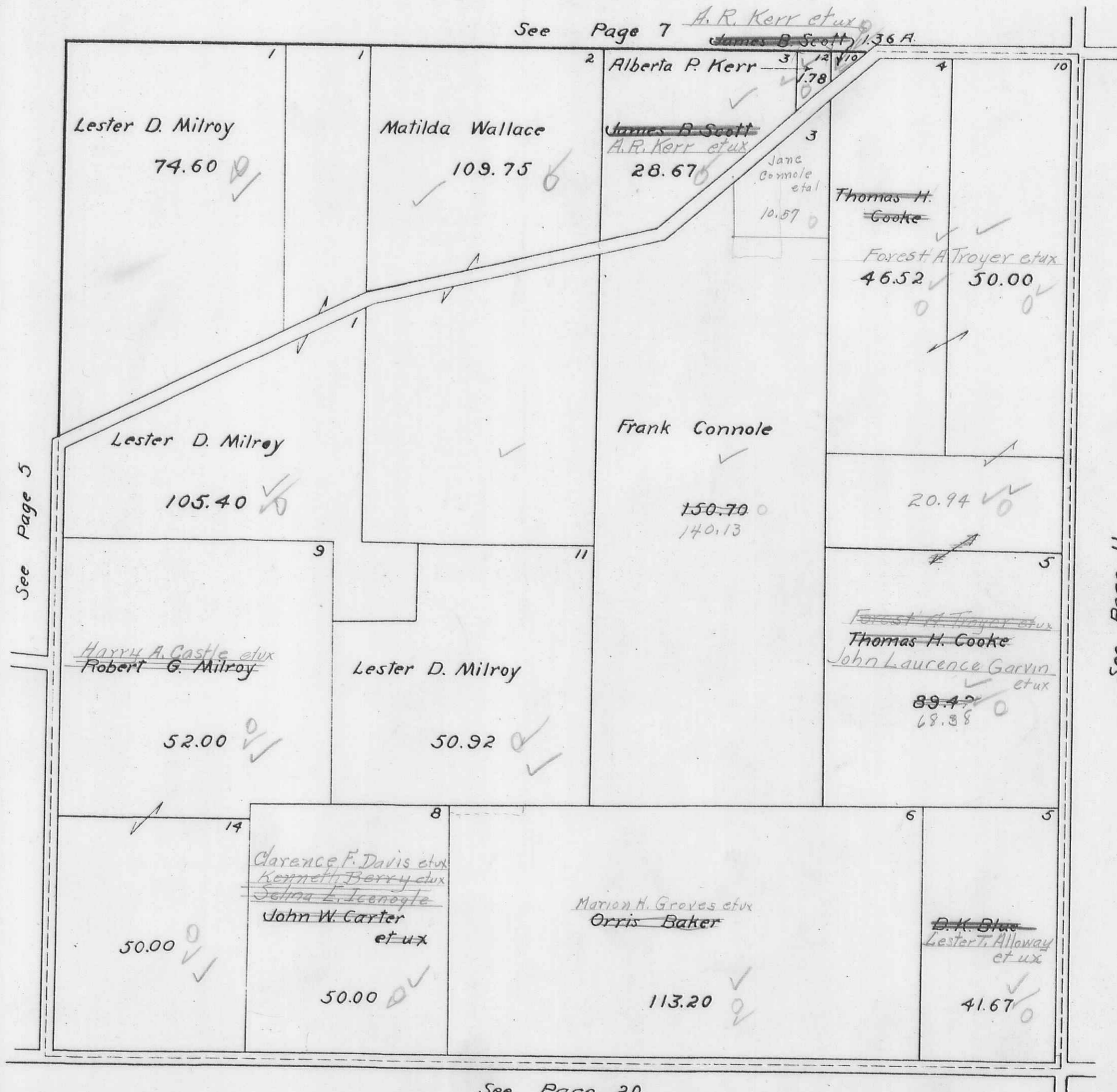
SCALE 10 CHAINS TO THE INCH



McARTHUR TOWNSHIP  
 VIRGINIA MILITARY SURVEY 9905

SCALE 10 CHAINS TO THE INCH

100 chains



McARTHUR TOWNSHIP  
 VIRGINIA MILITARY SURVEYS

9906  
 14033

SCALE 10 CHAINS TO THE INCH



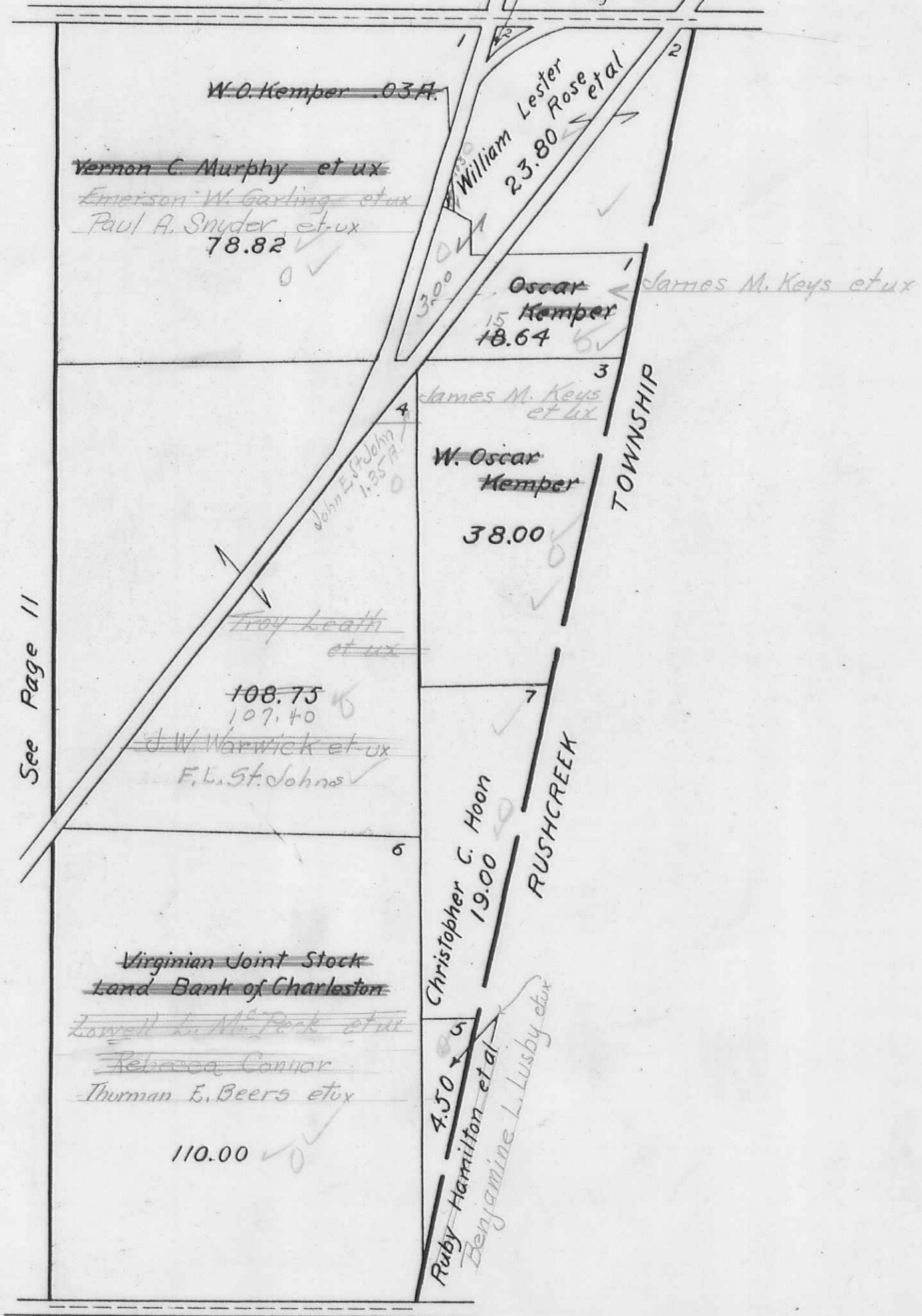
McARTHUR TOWNSHIP  
 VIRGINIA MILITARY SURVEY 9907

SCALE 10 CHAINS TO THE INCH

Note: George M. Long 0.74 A.  
 To: State of Ohio; By Perpetual  
 Easement dated November-13-1941

See Page 9

Recorders book  
 171 Page 86



See Page 11


See Page 21



McARTHUR TOWNSHIP  
 VIRGINIA MILITARY SURVEY 9902

SCALE 10 CHAINS TO THE INCH

See Page 2

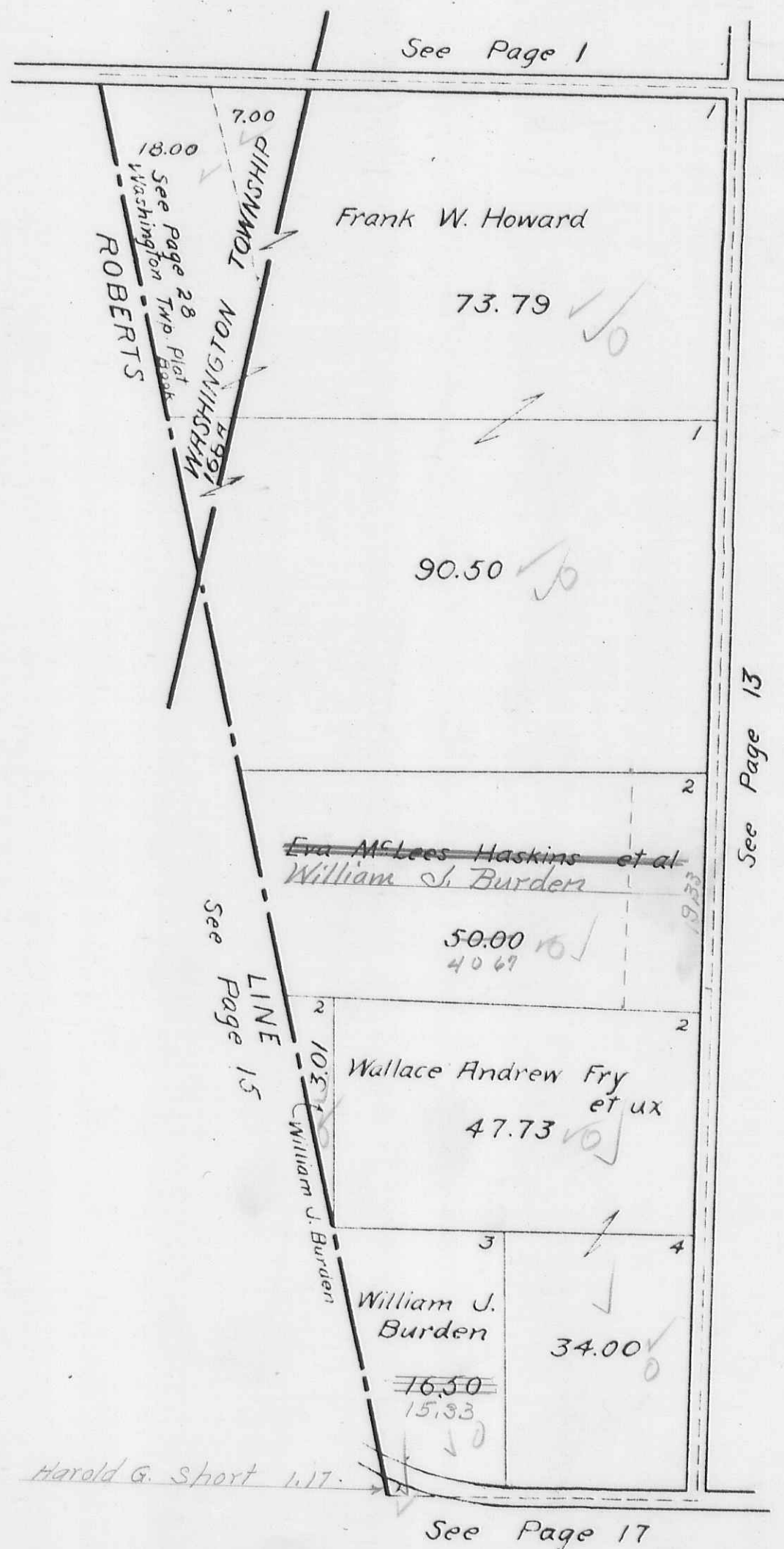


See Page 14

See Page 4

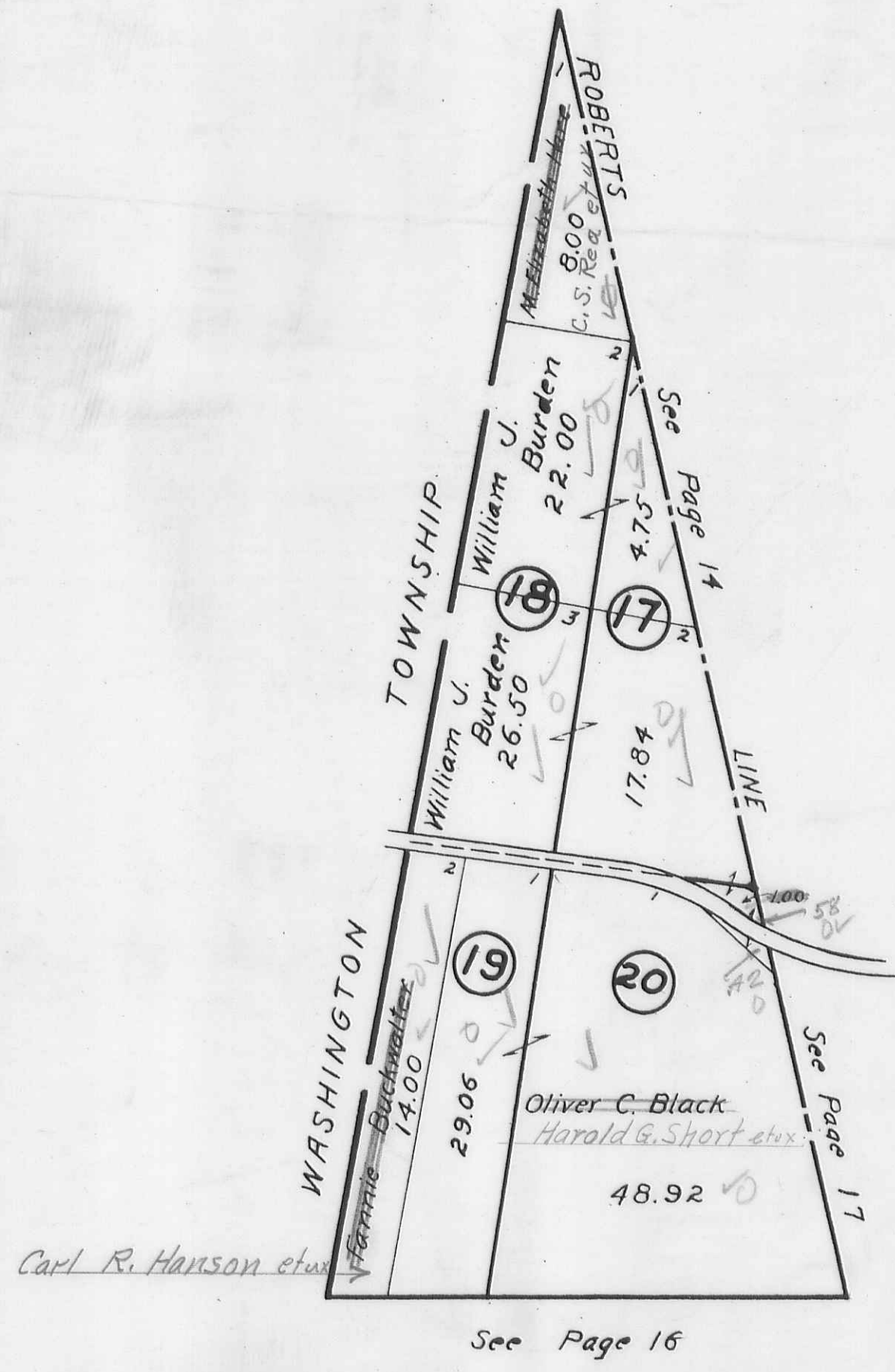
See Page 17

SCALE 10 CHAINS TO THE INCH



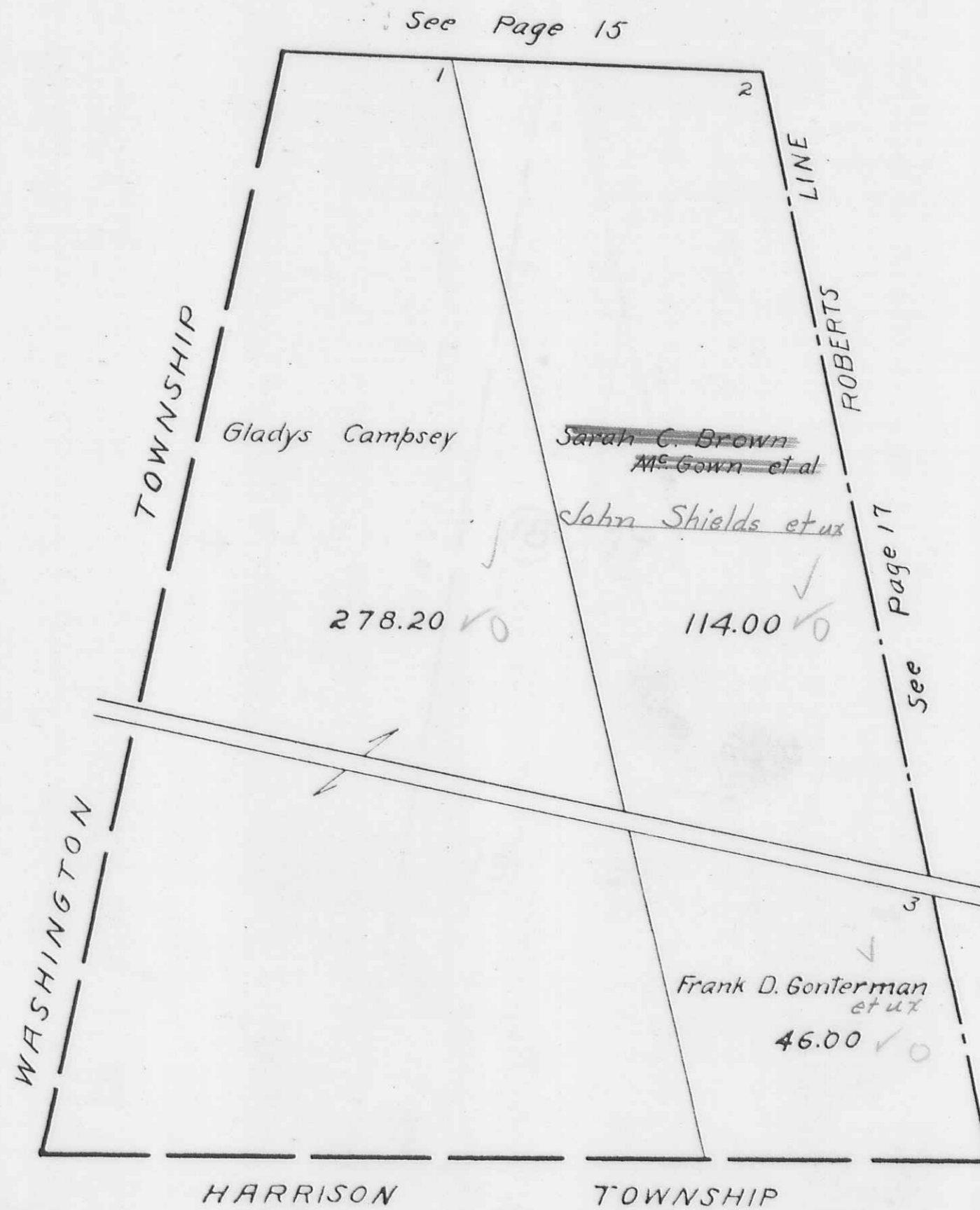
McARTHUR TOWNSHIP  
SECTION 17 18  
SECTION 19 20 TOWN 7 RANGE 9

SCALE 10 CHAINS TO THE INCH



M: PHERSON SECTION TOWN 7 RANGE 9

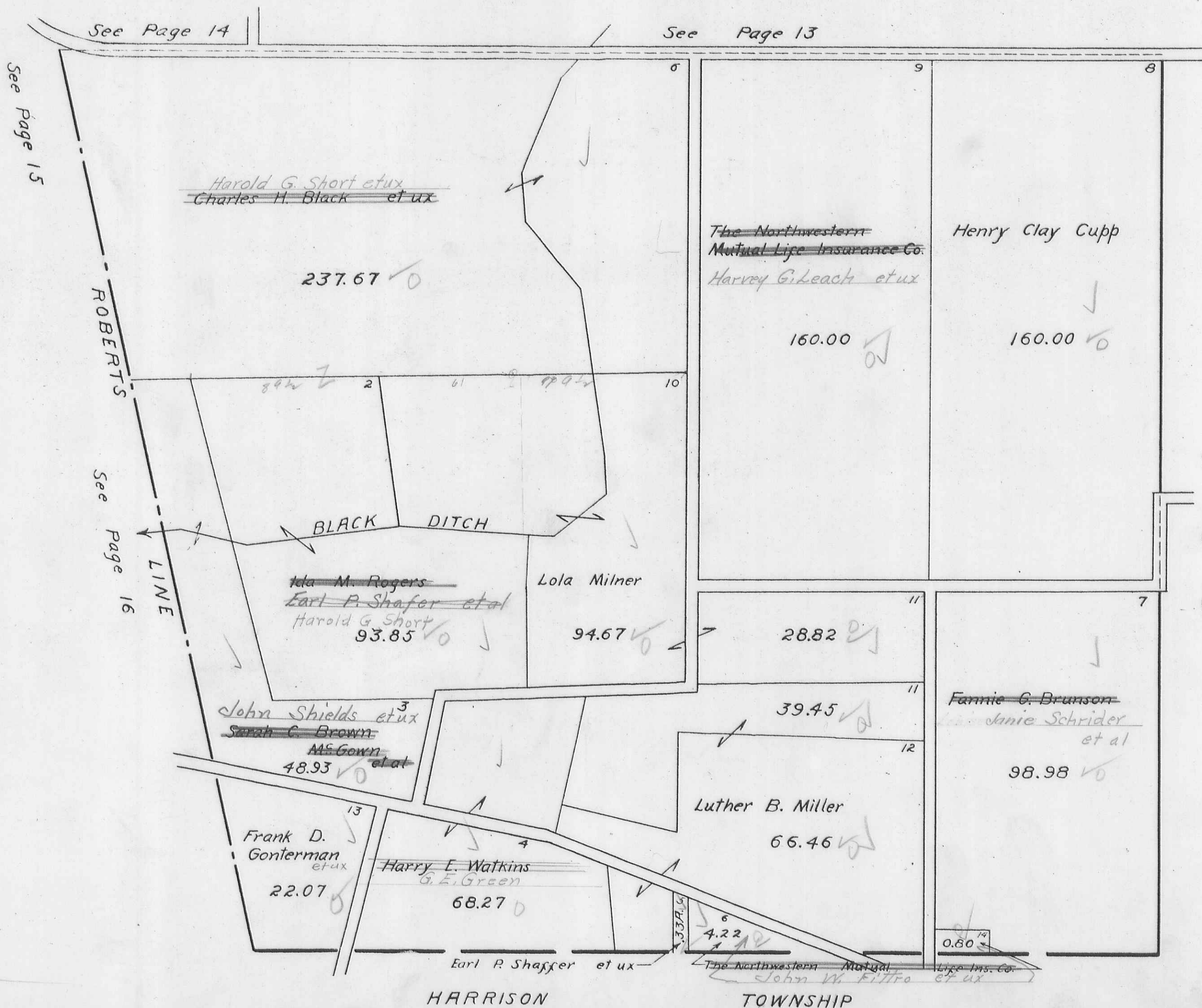
SCALE 10 CHAINS TO THE INCH



McARTHUR TOWNSHIP  
VIRGINIA MILITARY SURVEYS

10122  
10248  
10249

SCALE 10 CHAINS TO THE INCH



60.22  
5.11  
65.33

H.E.D.

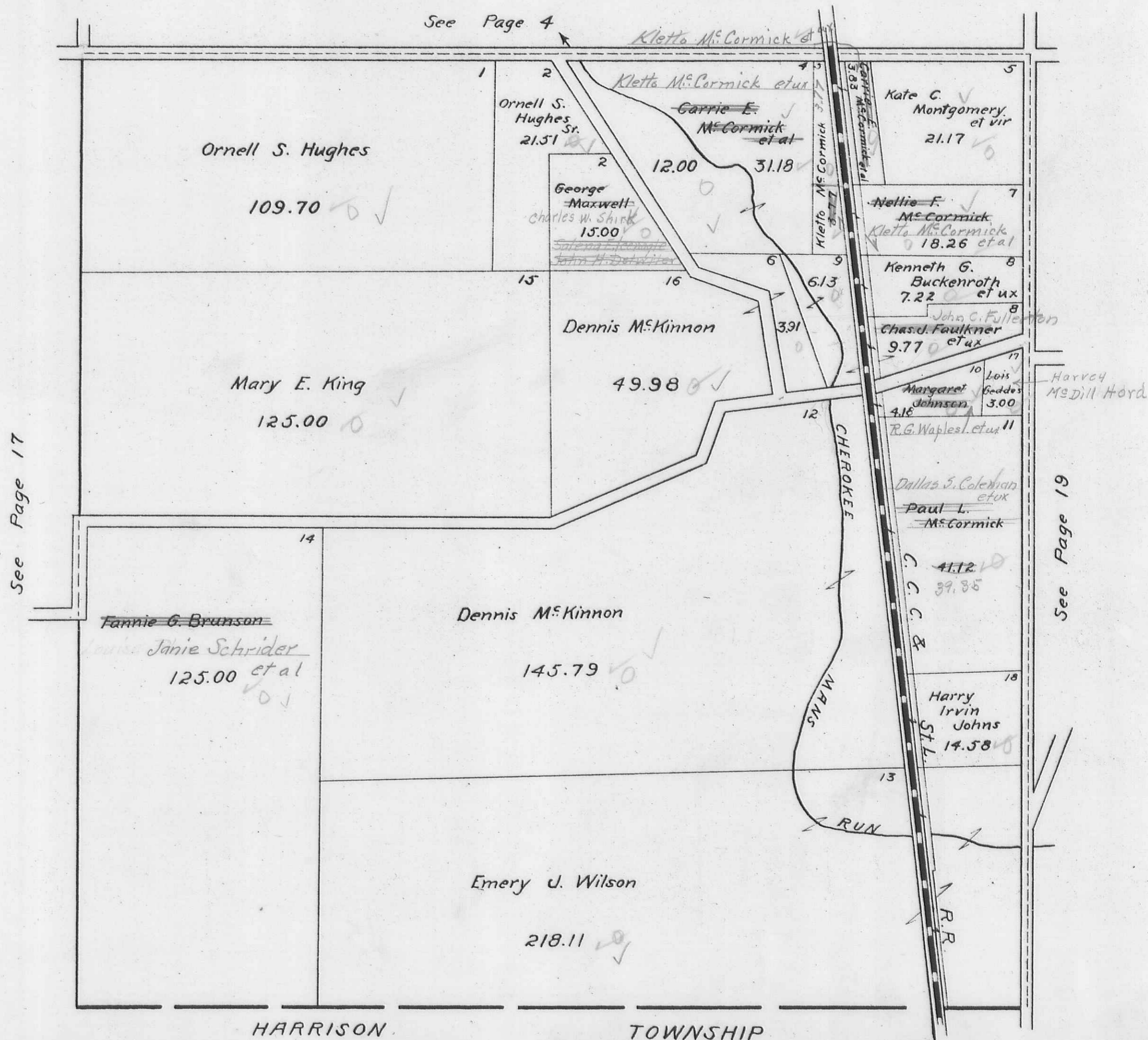
HARRISON

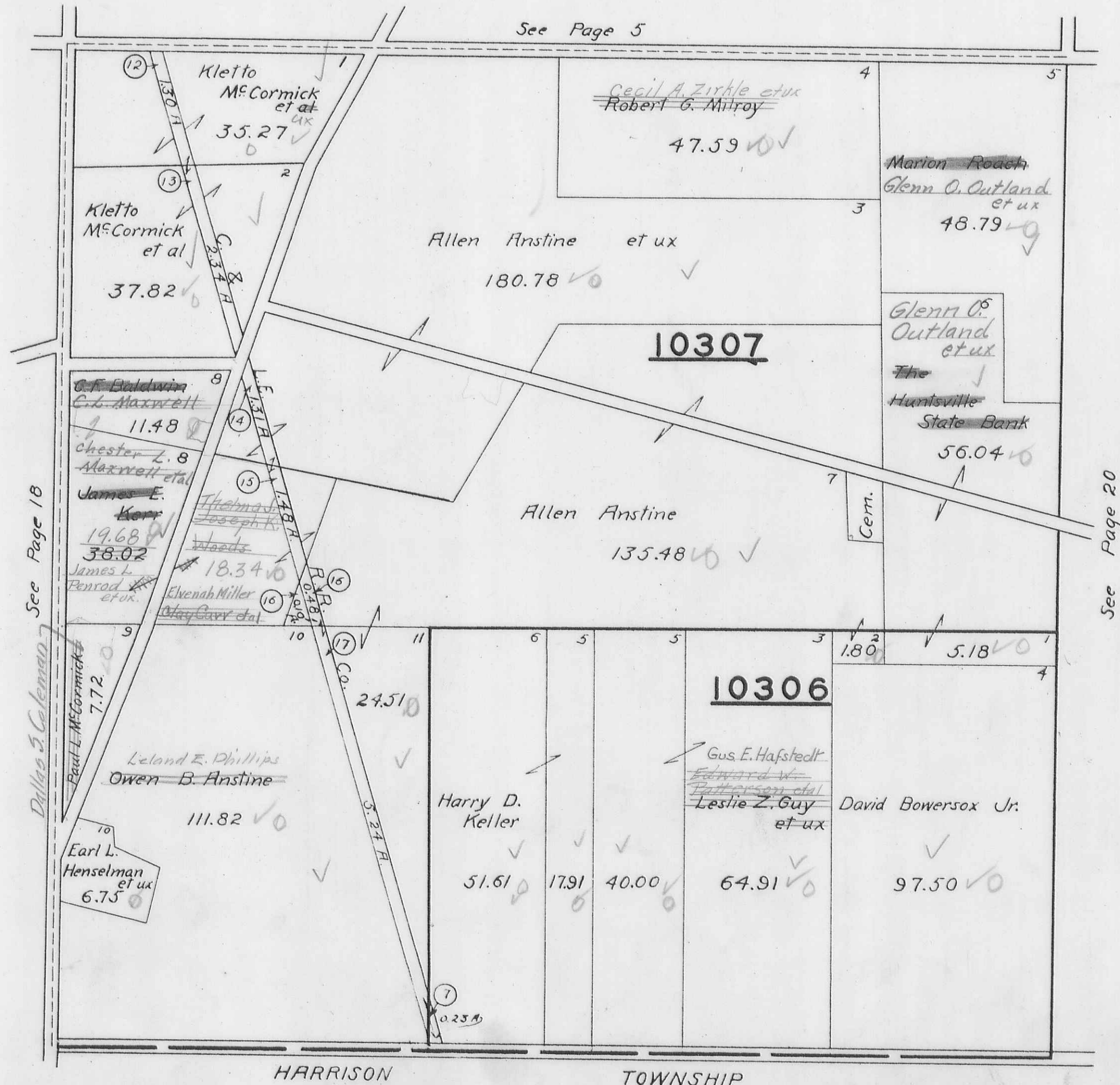
TOWNSHIP

McARTHUR TOWNSHIP  
VIRGINIA MILITARY SURVEY 9881

SCALE 10 CHAINS TO THE INCH

10128  
10129  
1844

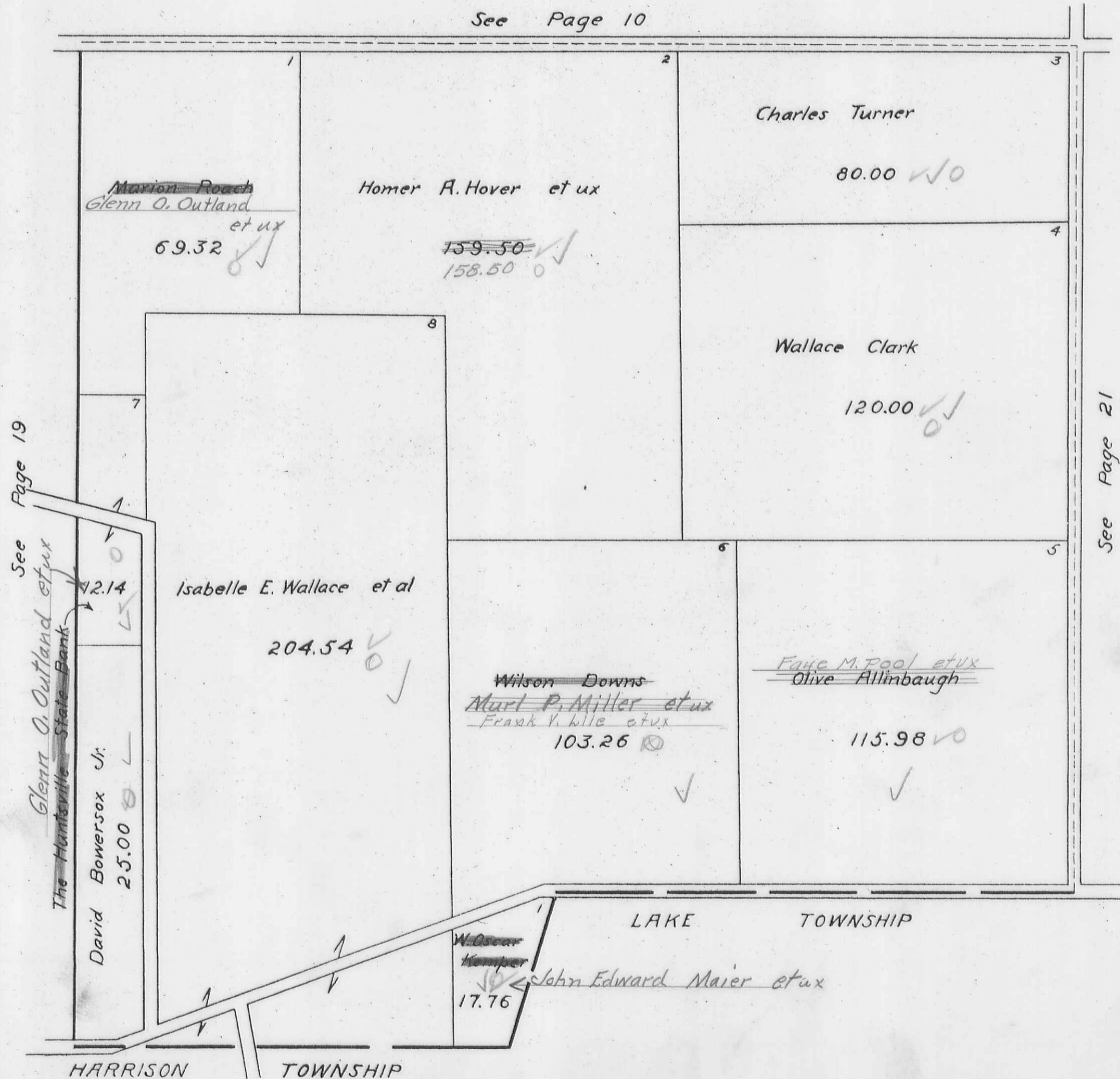




McARTHUR TOWNSHIP  
VIRGINIA MILITARY SURVEY 9883

SCALE 10 CHAINS TO THE INCH

See Page 10





VIRGINIA MILITARY SURVEYS 9884 9885

SCALE 10 CHAINS TO THE INCH

See Page 11

See Page 12



See Page 20

41.62  
51.25  
93.37

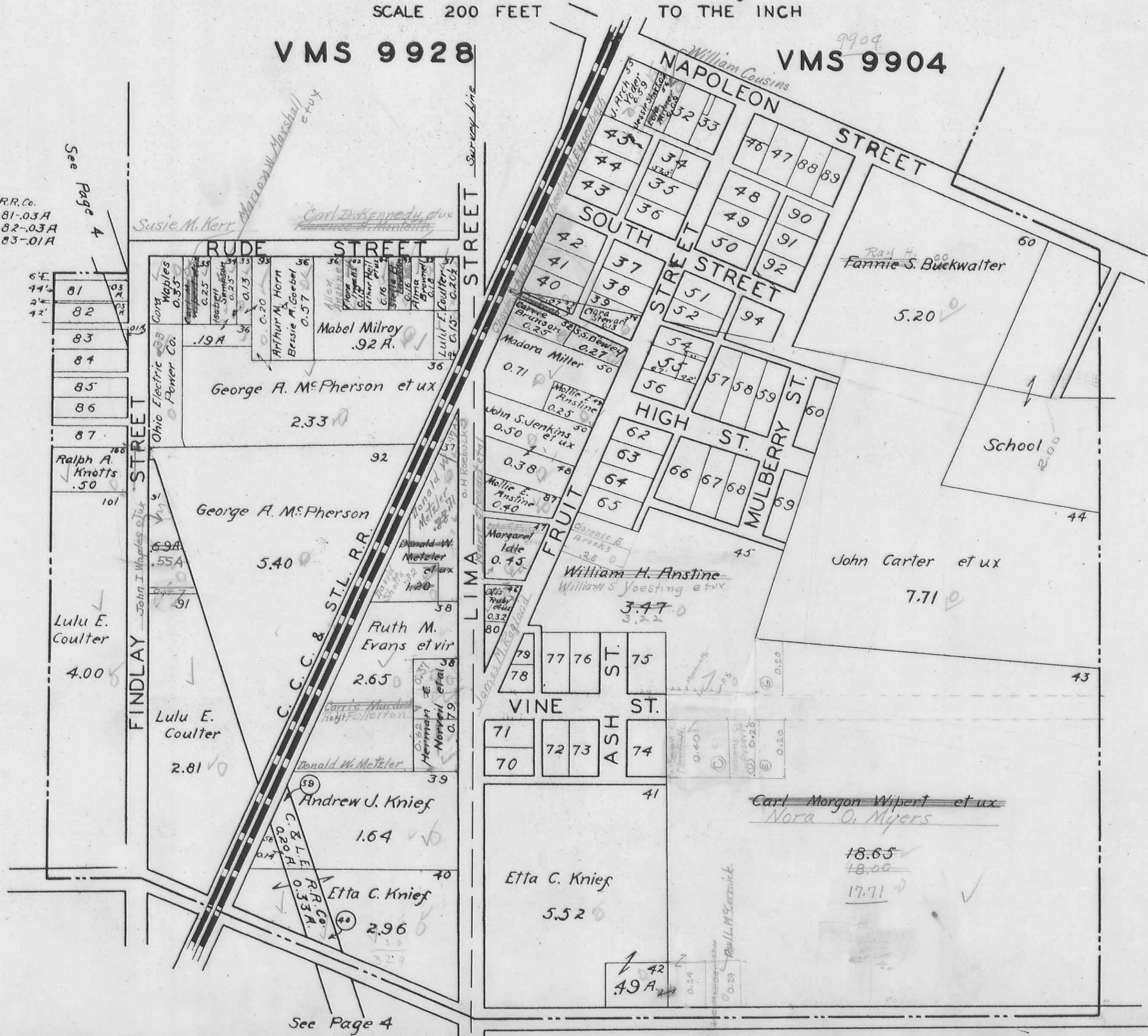
HUNTSVILLE CORPORATION SOUTH PART

SCALE 200 FEET TO THE INCH

VMS 9928

VMS 9904

Note: C. & L.E. R.R. Co.  
Part Lot 81-.03A  
Part Lot 82-.03A  
Part Lot 83-.01A



See Page 4

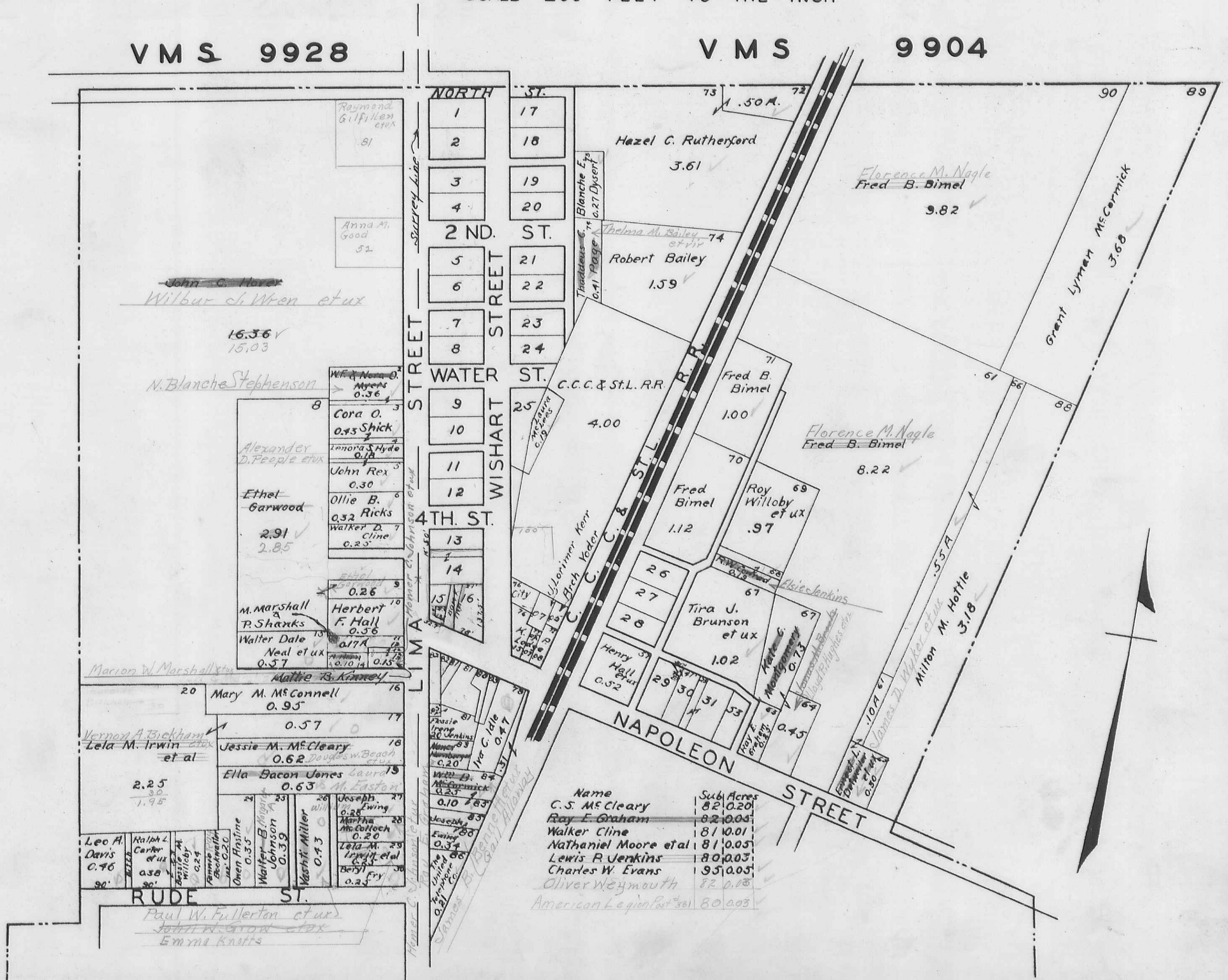
See Page 4

McARTHUR TOWNSHIP  
 HUNTSVILLE CORPORATION NORTH PART

SCALE 200 FEET TO THE INCH

VMS 9928

VMS 9904



Name	Subl Acres
C. S. McCleary	82 0.20
Roy E. Graham	82 0.00
Walker Cline	81 0.01
Nathaniel Moore et al	81 0.05
Lewis R. Jenkins	80 0.03
Charles W. Evans	95 0.05
Oliver Weymouth	82 0.03
American Legion	80 0.03

McARTHUR TOWNSHIP

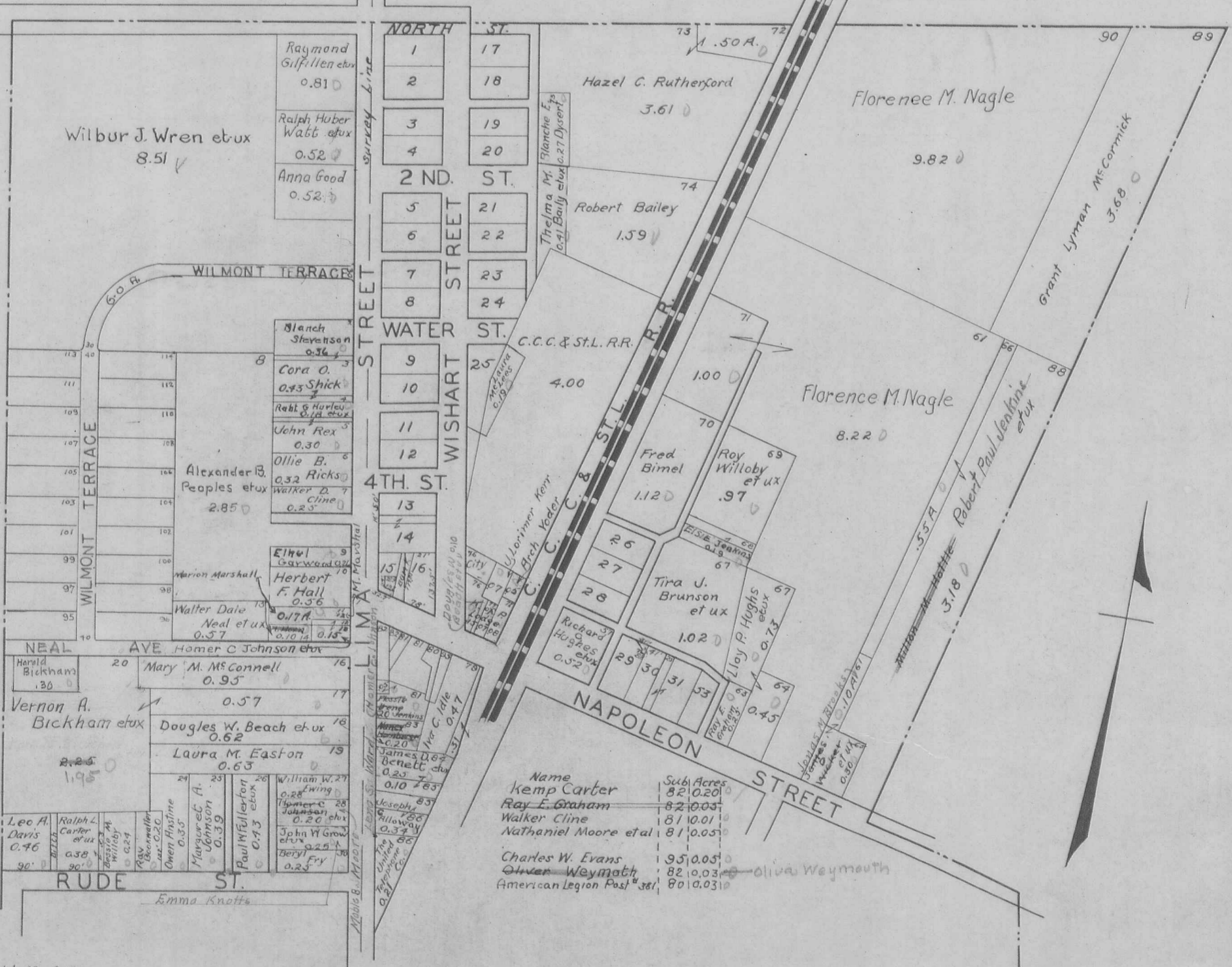
HUNTSVILLE CORPORATION NORTH PART

Jan 1-1948

SCALE 200 FEET TO THE INCH

9903  
VMS 9928

VMS 9904

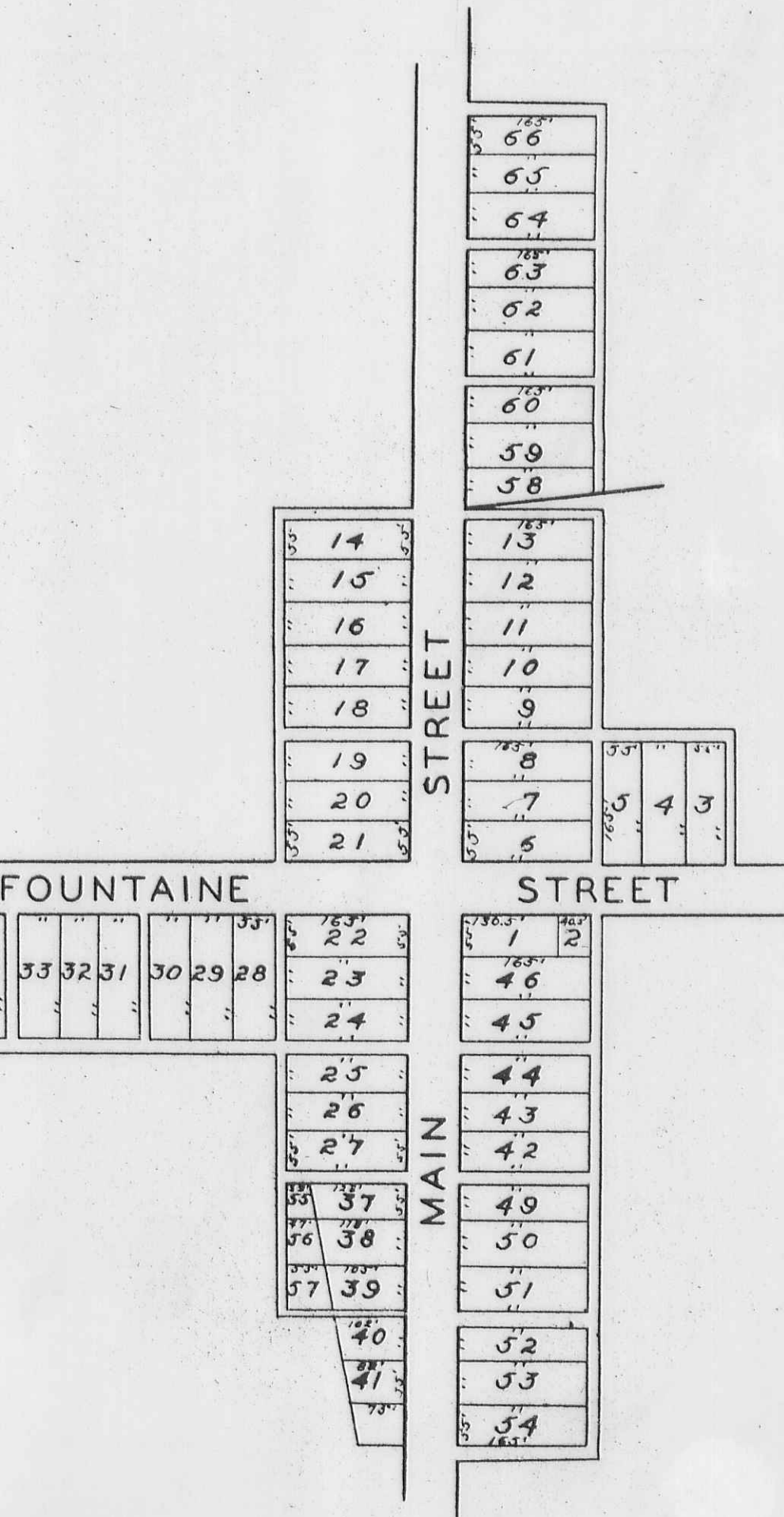


Name	Sub Acres
Kemp Carter	82 0.20
Ray E. Graham	82 0.03
Walker Cline	81 0.01
Nathaniel Moore et al	81 0.05
Charles W. Evans	95 0.05
Oliver Weymath	82 0.03
American Legion Post #381	80 0.03

Oliver Weymath

CHEROKEE

SCALE 200 FEET TO THE INCH



NORTHWOOD

SCALE 200 FEET TO THE INCH

*all streets & alleys  
North of Main St.  
Not Vacated except  
~~Detroit Street~~  
Comm's Journal X - page 475  
August 10 - 1931*

