

PLEASANT

TOWNSHIP

1942

PLEASANT TOWNSHIP INDEX

	SECTION	TOWN	RANGE	PAGE
<p style="text-align: center;">TOWNS NORTH OF GREAT MIAMI RIVER</p> <p style="text-align: center;">RANGES EAST OF OHIO INDIANA LINE</p>	32	2	8	1
	33	2	8	1
	34	2	8	2
	35	2	8	3
	36	2	8	3
	1	1	8	6
	2	1	8	6
	3	1	8	5
	4	1	8	4
	5	1	8	4
	8	1	8	7
	9	1	8	7
	10	1	8	8
	11	1	8	9
	12	1	8	10
	13	1	8	14
	14	1	8	13
15	1	8	12	
16	1	8	11	
17	1	8	11	
<p style="text-align: center;">BETWEEN THE MIAMI RIVERS SURVEY</p> <p style="text-align: center;">TOWNS EAST OF GREAT MIAMI RIVER</p> <p style="text-align: center;">RANGES NORTH OF OHIO RIVER</p>	7	2	14	25
	8	2	14	22
	9	2	14	19
	10	2	14	15
	14	2	14	22
	15	2	14	18
	16	2	14	15
	1	2	14	26
	2	2	14	23
	3	2	14	20
	4	2	14	16
	31	3	14	27
	32	3	14	24
	33	3	14	21
34	3	14	17	

PLEASANT INDEX

TOWNSHIP MAP

PAGE 0

ORDER OF NUMBERS

SECTION-TOWN-RANGE

SCALE 40 CHAINS TO THE INCH

CORRECTED TO

~~APRIL 12 1942~~

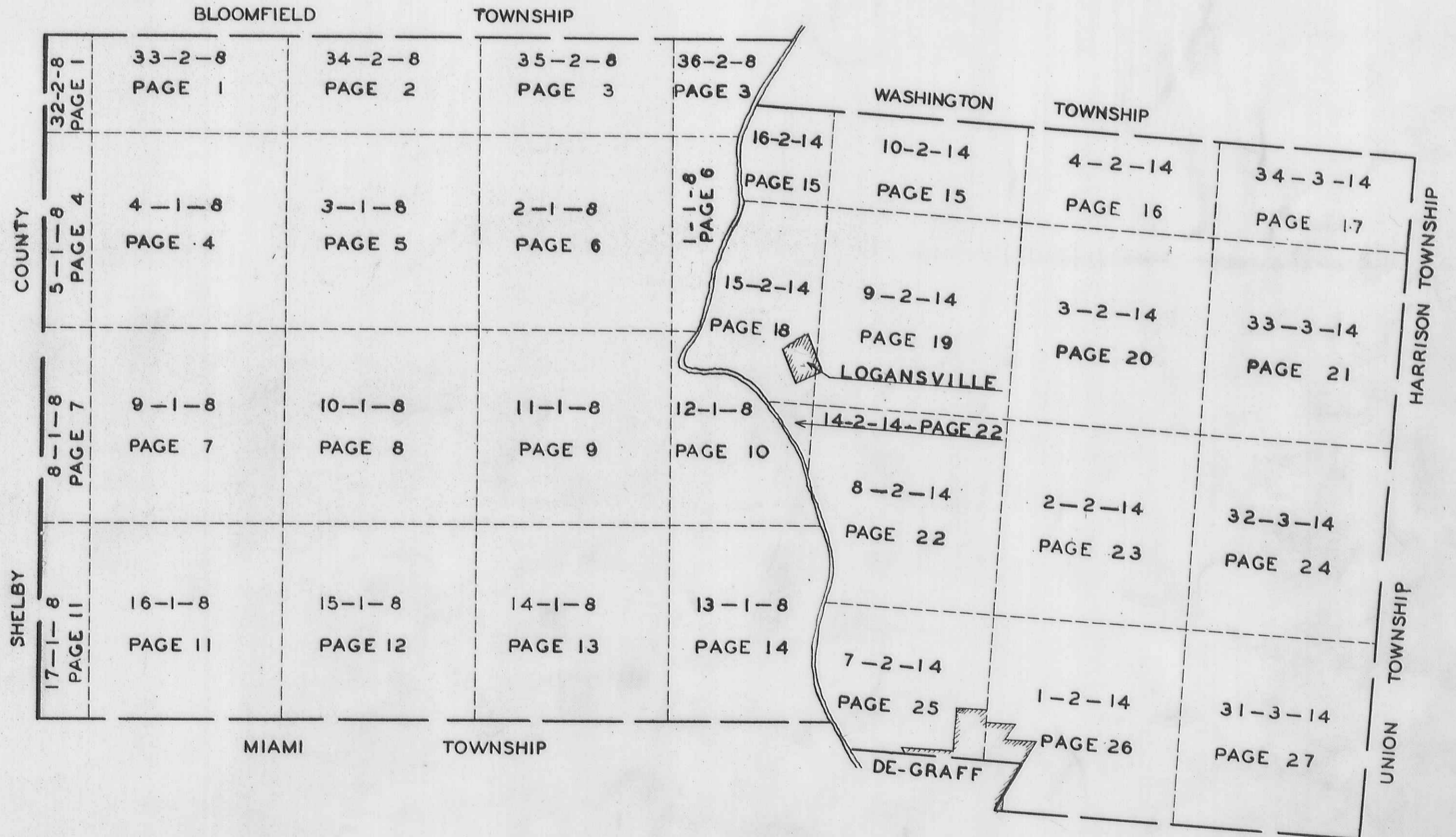
~~January 1 1940~~

~~April 9 1940~~

~~10 November 1945~~

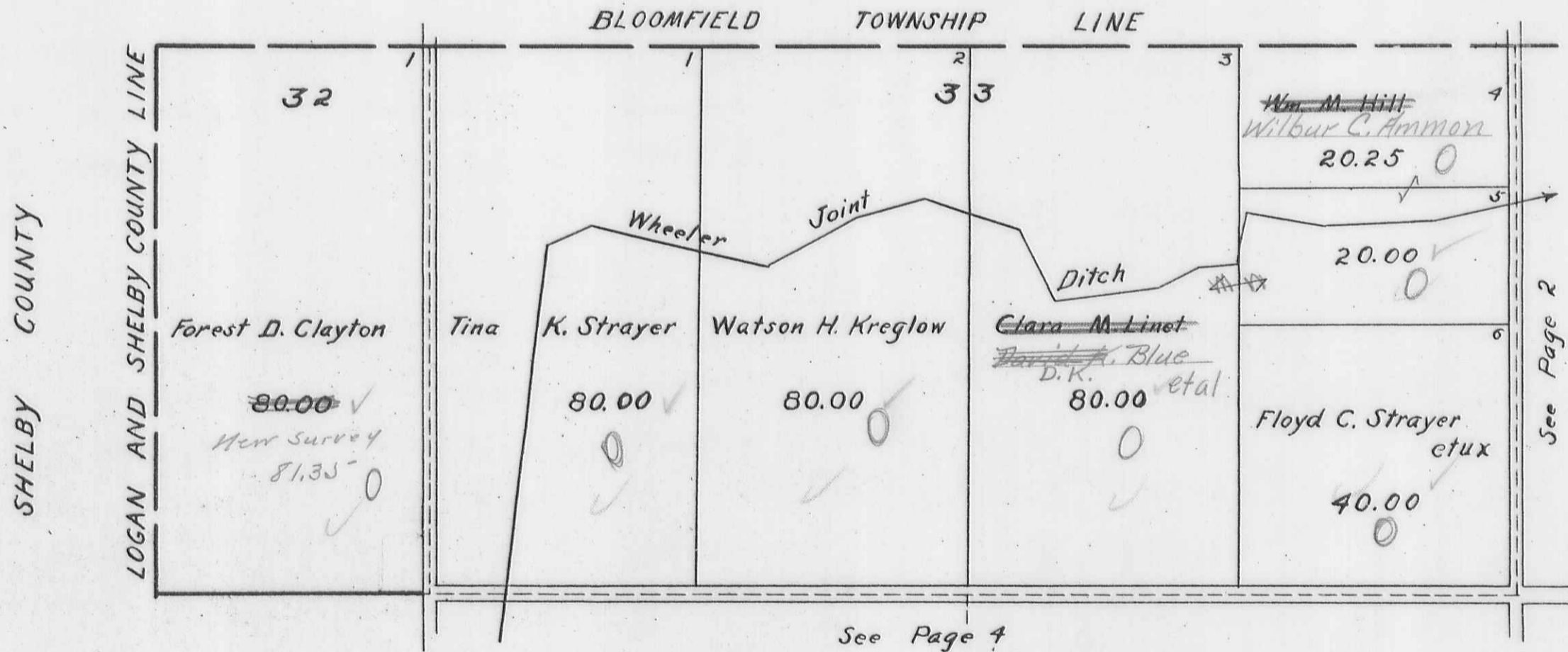
~~January 1 1949~~

0-Jan 1-1950



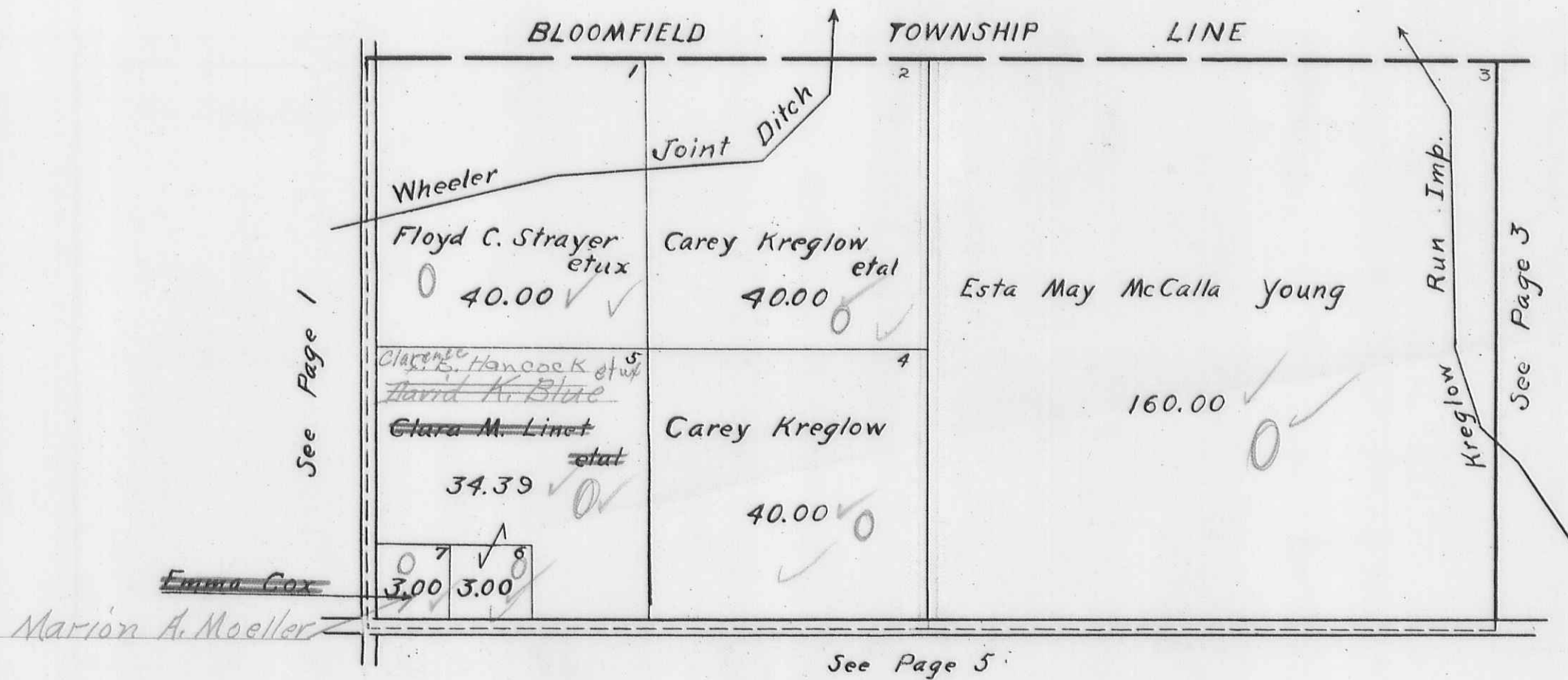
PLEASANT TOWNSHIP
 SECTION 32 TOWN 2 RANGE 8
 SECTION 33 TOWN 2 RANGE 8

SCALE 10 CHAINS TO THE INCH



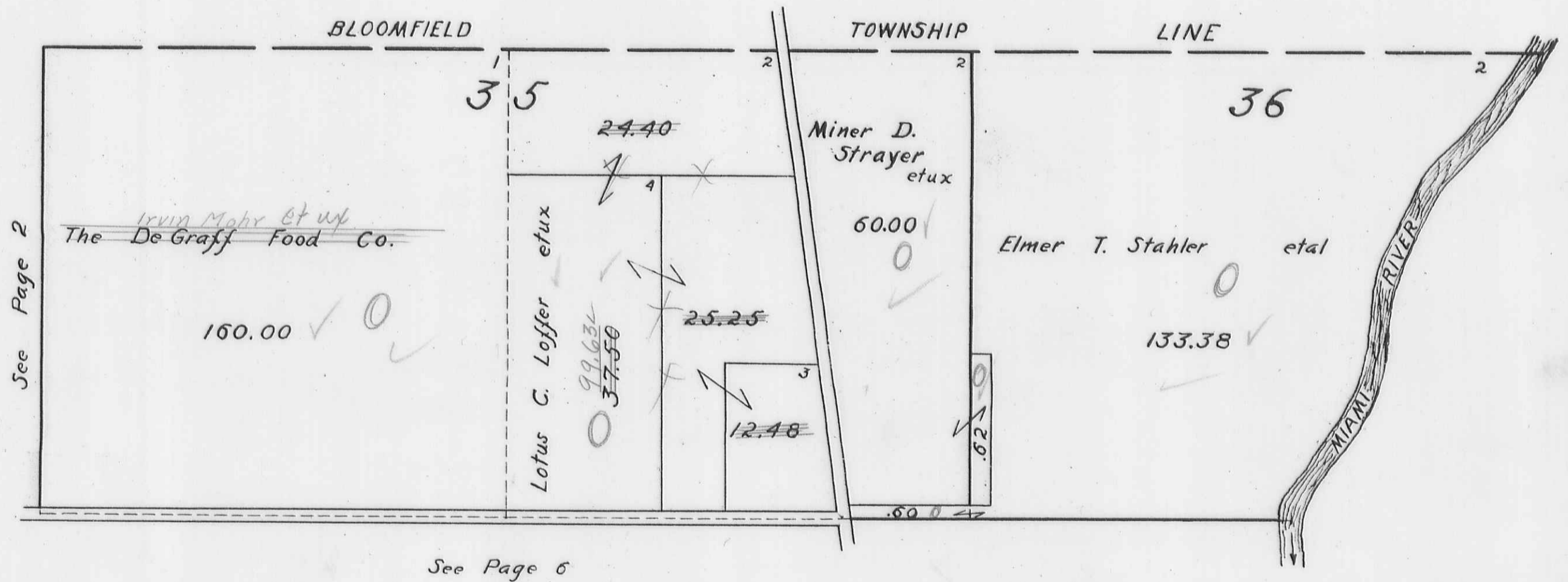
PLEASANT TOWNSHIP
SECTION 34 TOWN 2 RANGE 8

SCALE 10 CHAINS TO THE INCH



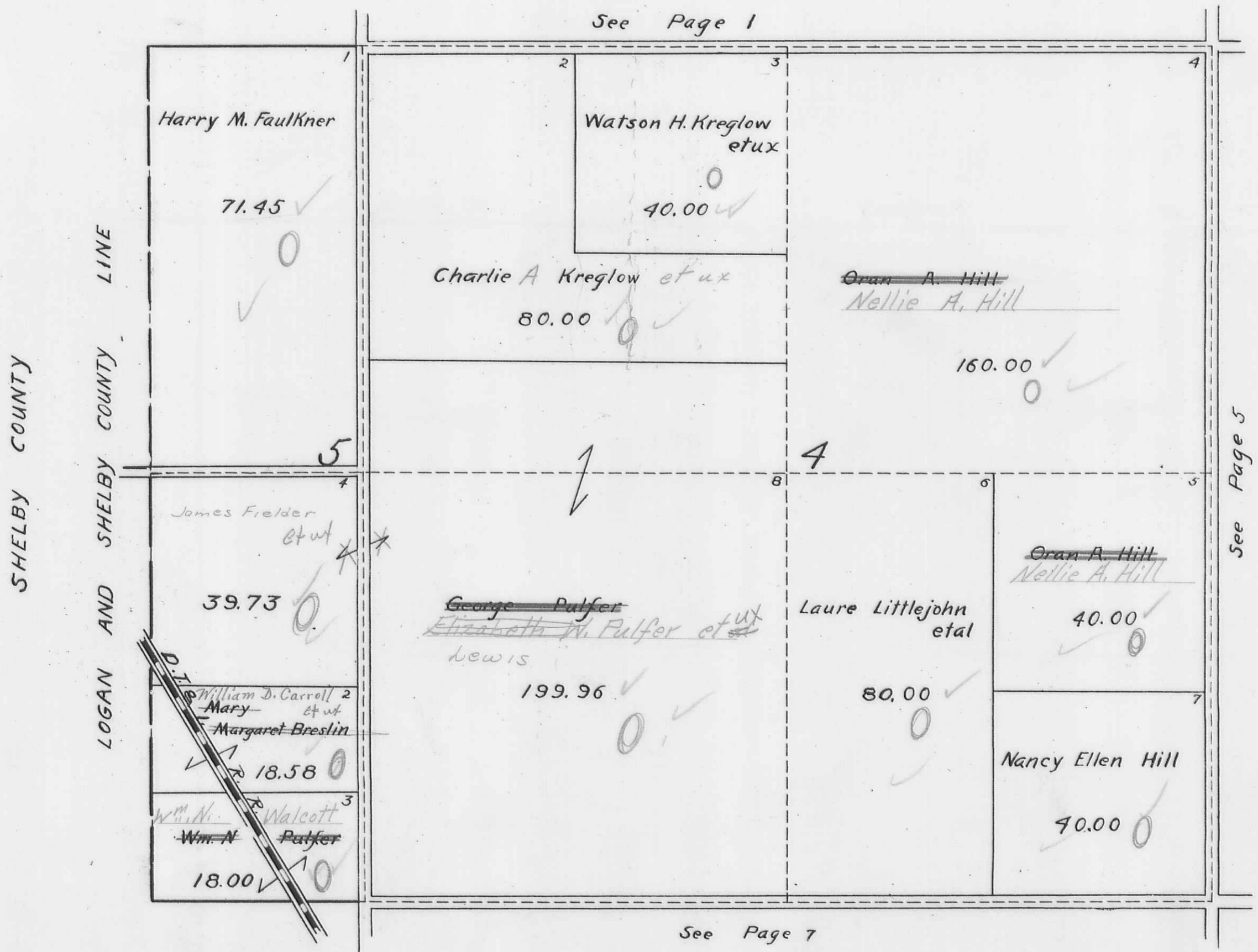
PLEASANT TOWNSHIP
 SECTION 35 TOWN 2 RANGE 8
 SECTION 36 TOWN 2 RANGE 8

SCALE 10 CHAINS TO THE INCH



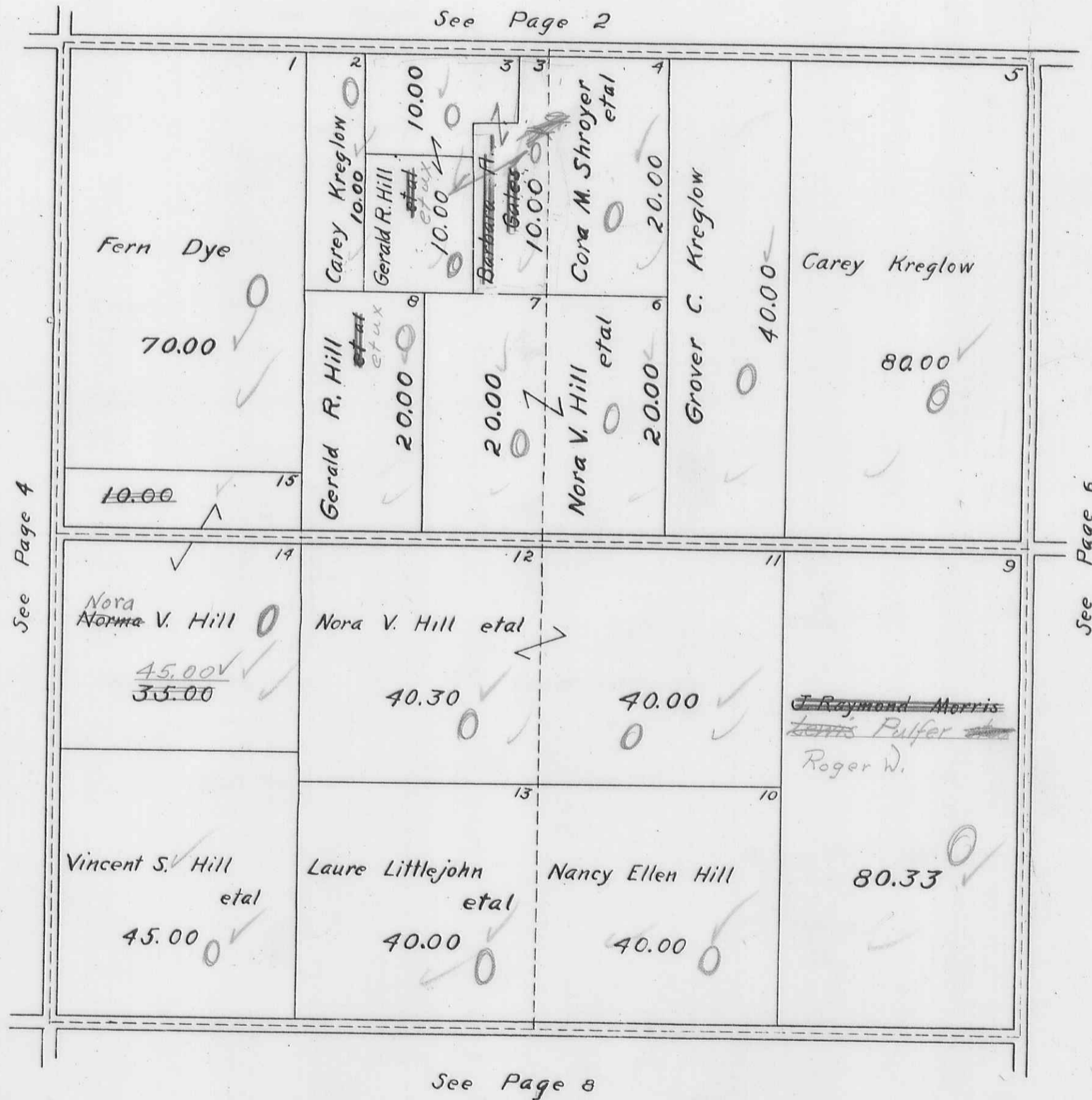
PLEASANT TOWNSHIP
 SECTION 4 TOWN 1 RANGE 8
 SECTION 5 TOWN 1 RANGE 8

SCALE 10 CHAINS TO THE INCH



PLEASANT TOWNSHIP
SECTION 3 TOWN I RANGE 8

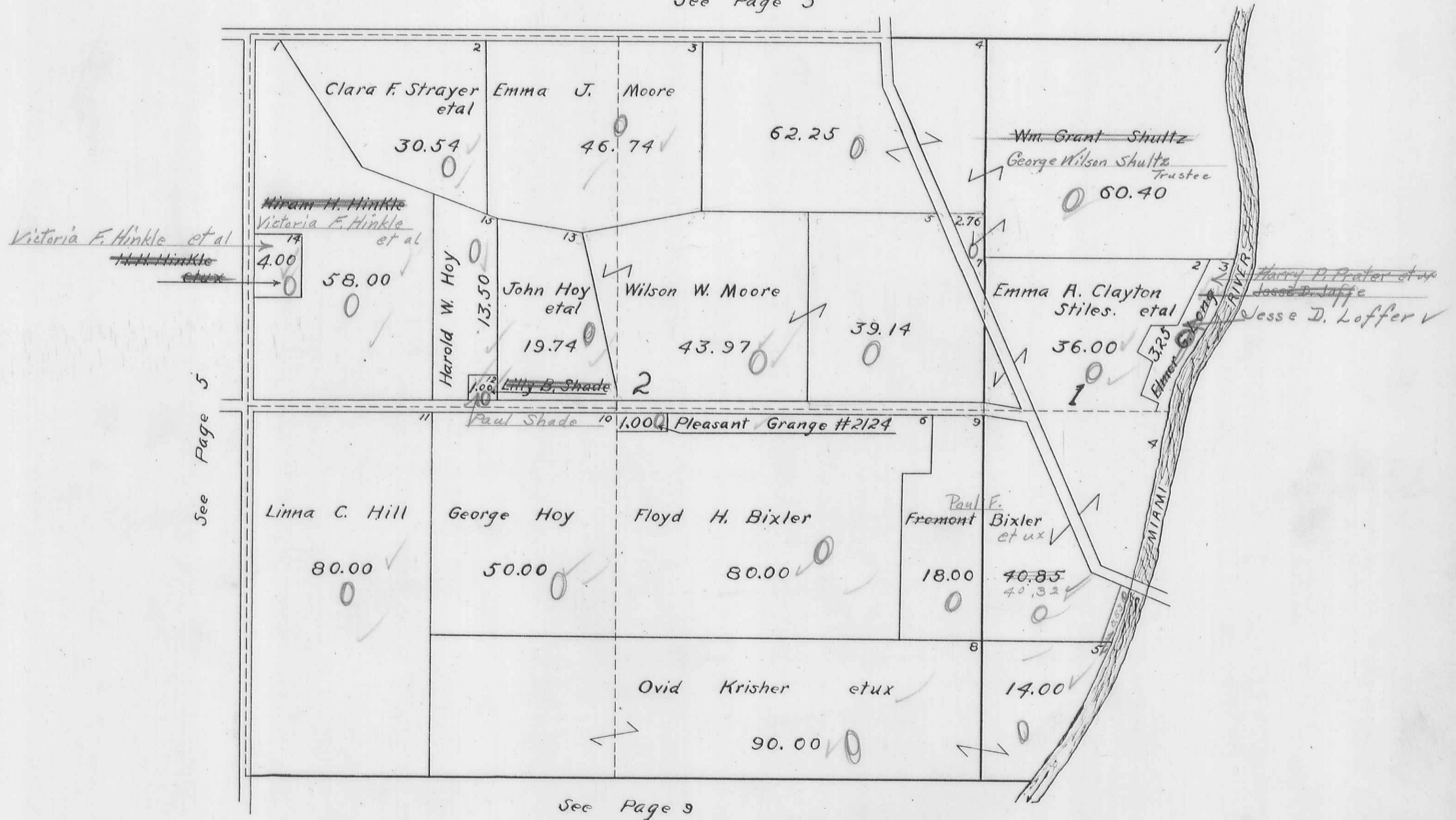
SCALE 10 CHAINS TO THE INCH



PLEASANT TOWNSHIP
SECTION 1 TOWN 1 RANGE 8
SECTION 2 TOWN 1 RANGE 8

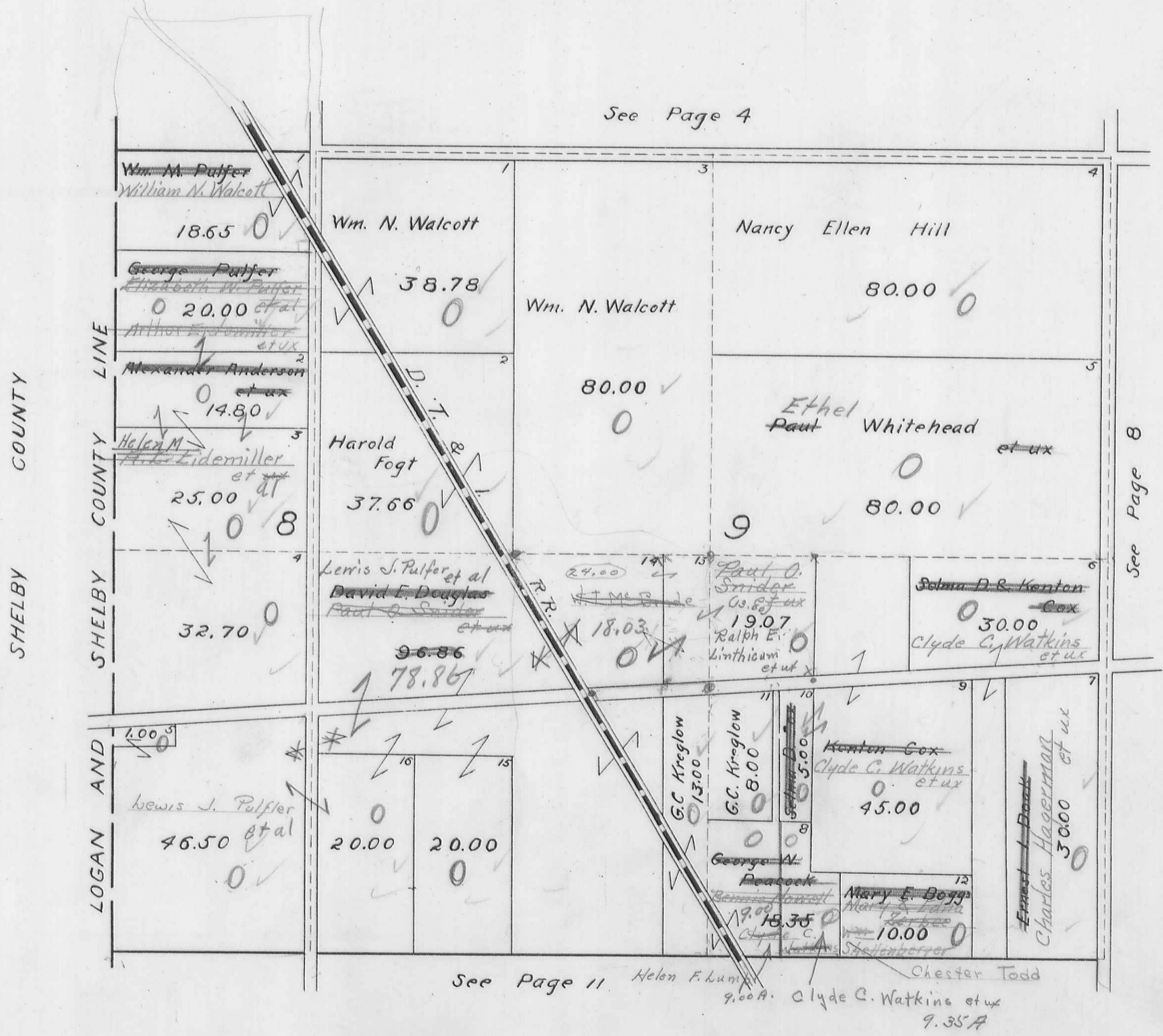
SCALE 10 CHAINS TO THE INCH

See Page 3



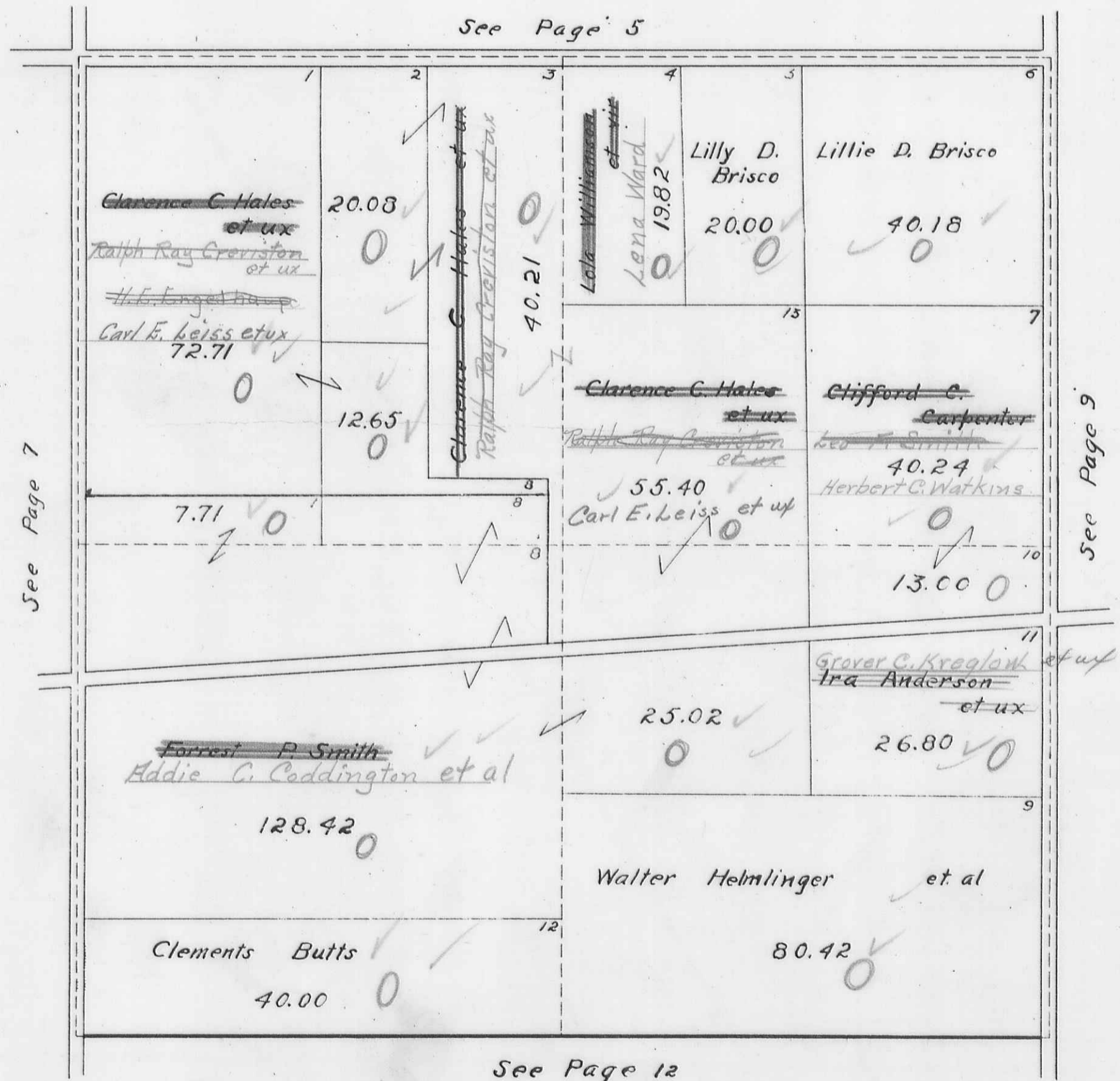
PLEASANT TOWNSHIP
 SECTION 8 TOWN 1 RANGE 8
 SECTION 9 TOWN 1 RANGE 8

SCALE 10 CHAINS TO THE INCH



PLEASANT TOWNSHIP
SECTION 10 TOWN 1 RANGE 8

SCALE 10 CHAINS TO THE INCH



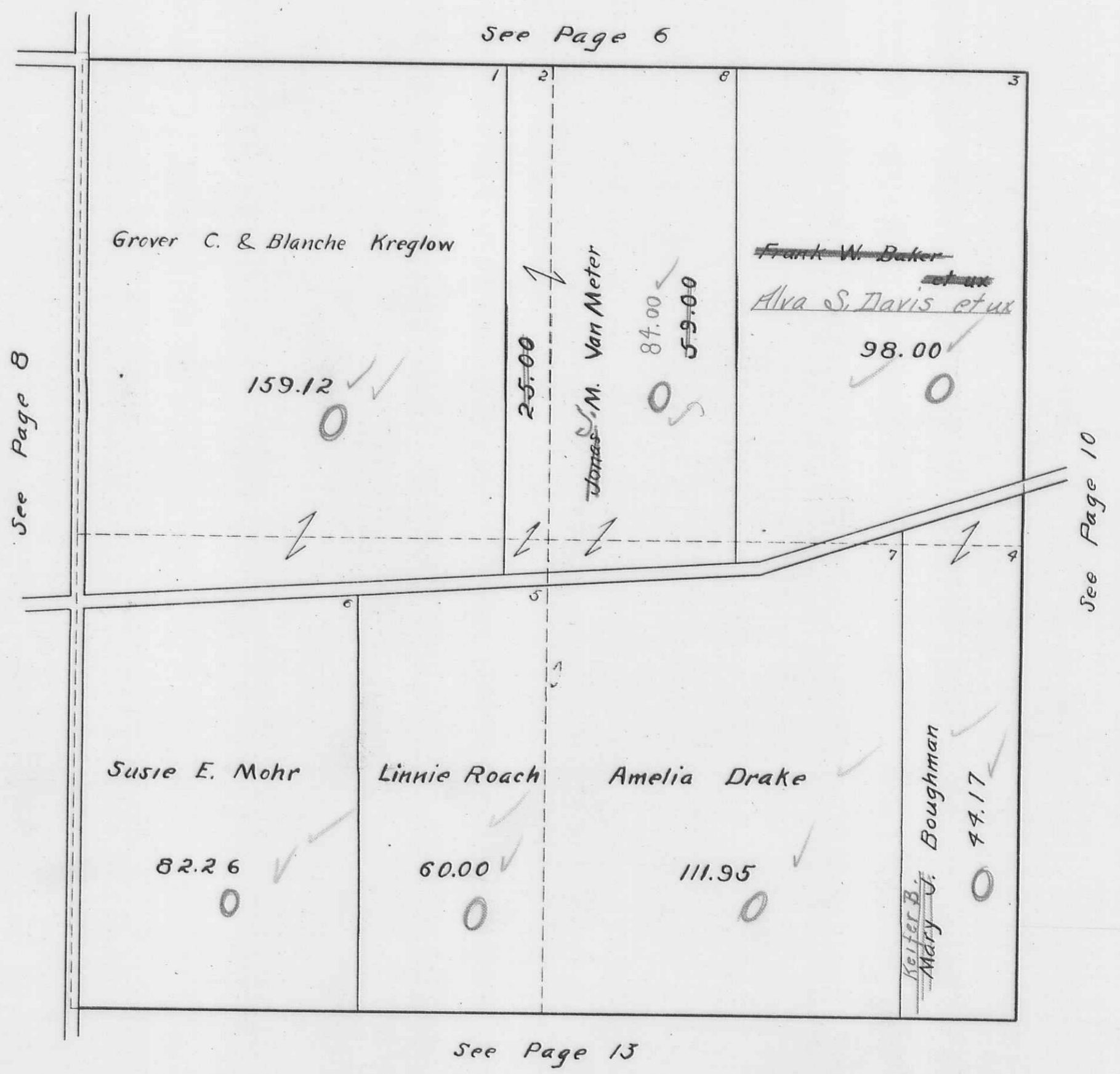
See Page 7

See Page 9

See Page 12

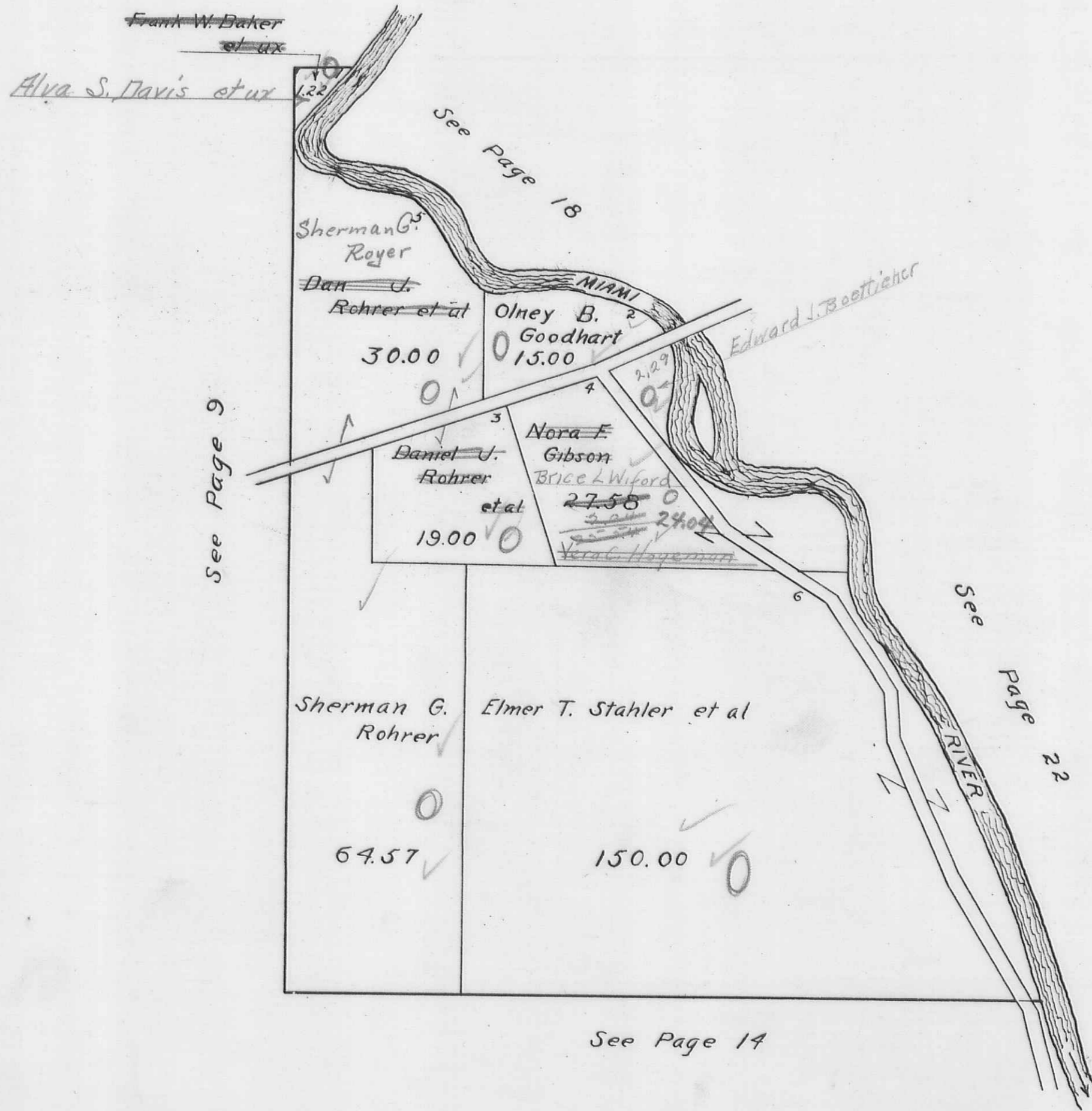
PLEASANT TOWNSHIP
SECTION 11 TOWN 1 RANGE 8

SCALE 10 CHAINS TO THE INCH



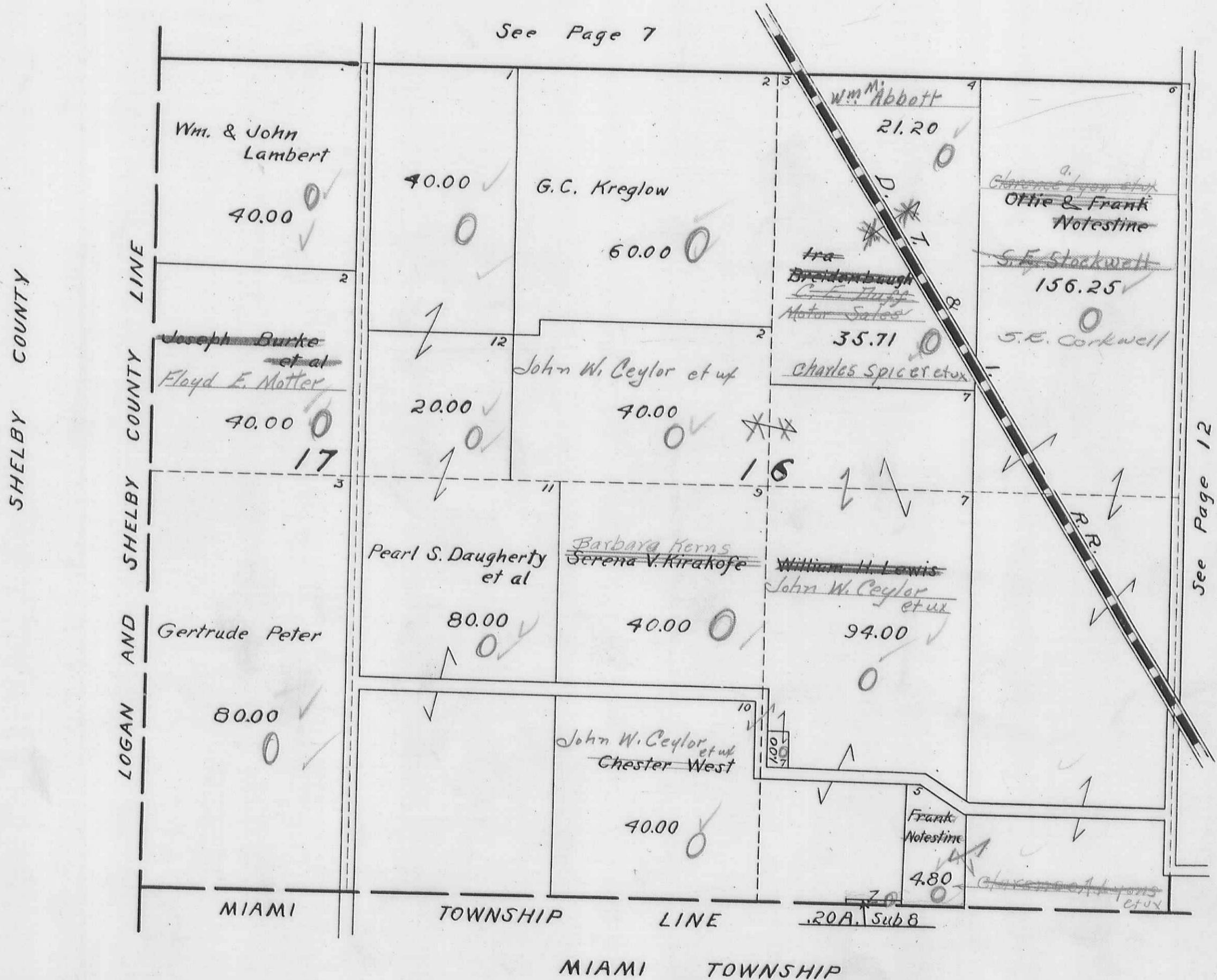
PLEASANT TOWNSHIP
SECTION 12 TOWN 1 RANGE 8

SCALE 10 CHAINS TO THE INCH



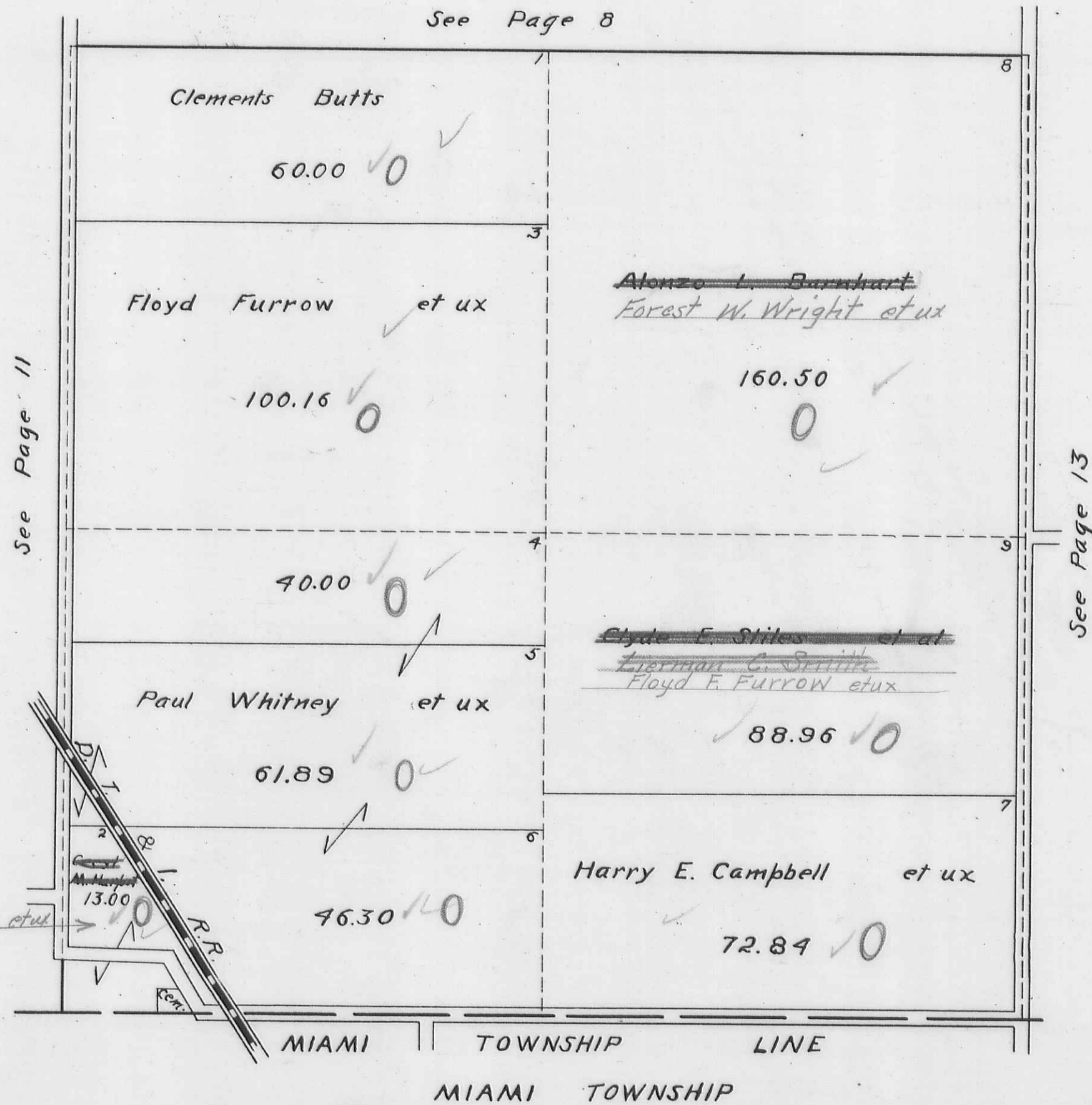
PLEASANT TOWNSHIP
 SECTION 16 TOWN 1 RANGE 8
 SECTION 17 TOWN 1 RANGE 8

SCALE 10 CHAINS TO THE INCH



PLEASANT TOWNSHIP
SECTION 15 TOWN 1 RANGE 8

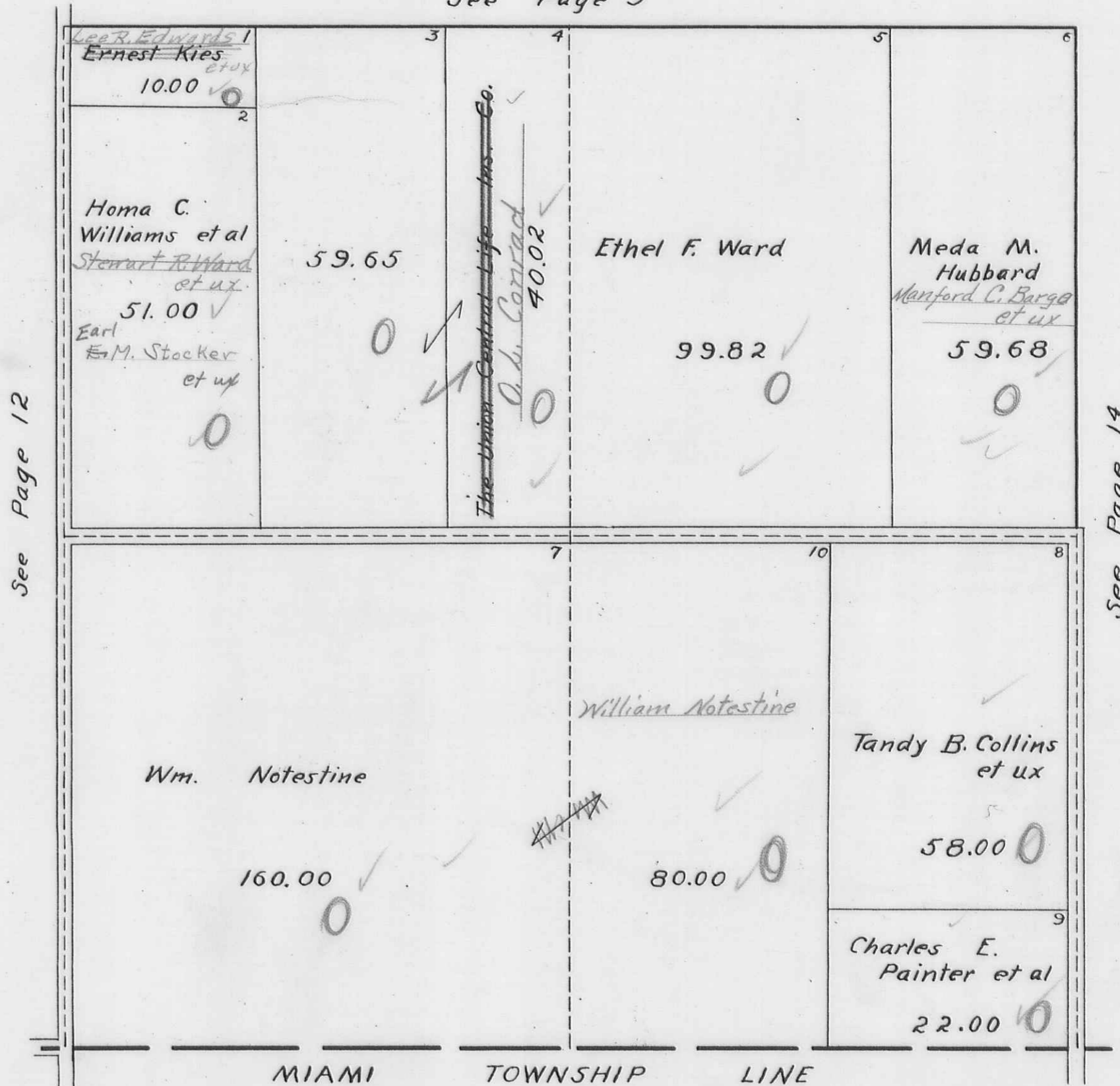
SCALE 10 CHAINS TO THE INCH



PLEASANT TOWNSHIP
SECTION 14 TOWN 1 RANGE 8

SCALE 10 CHAINS TO THE INCH

See Page 9



See Page 12

See Page 14

MIAMI TOWNSHIP LINE

MIAMI TOWNSHIP

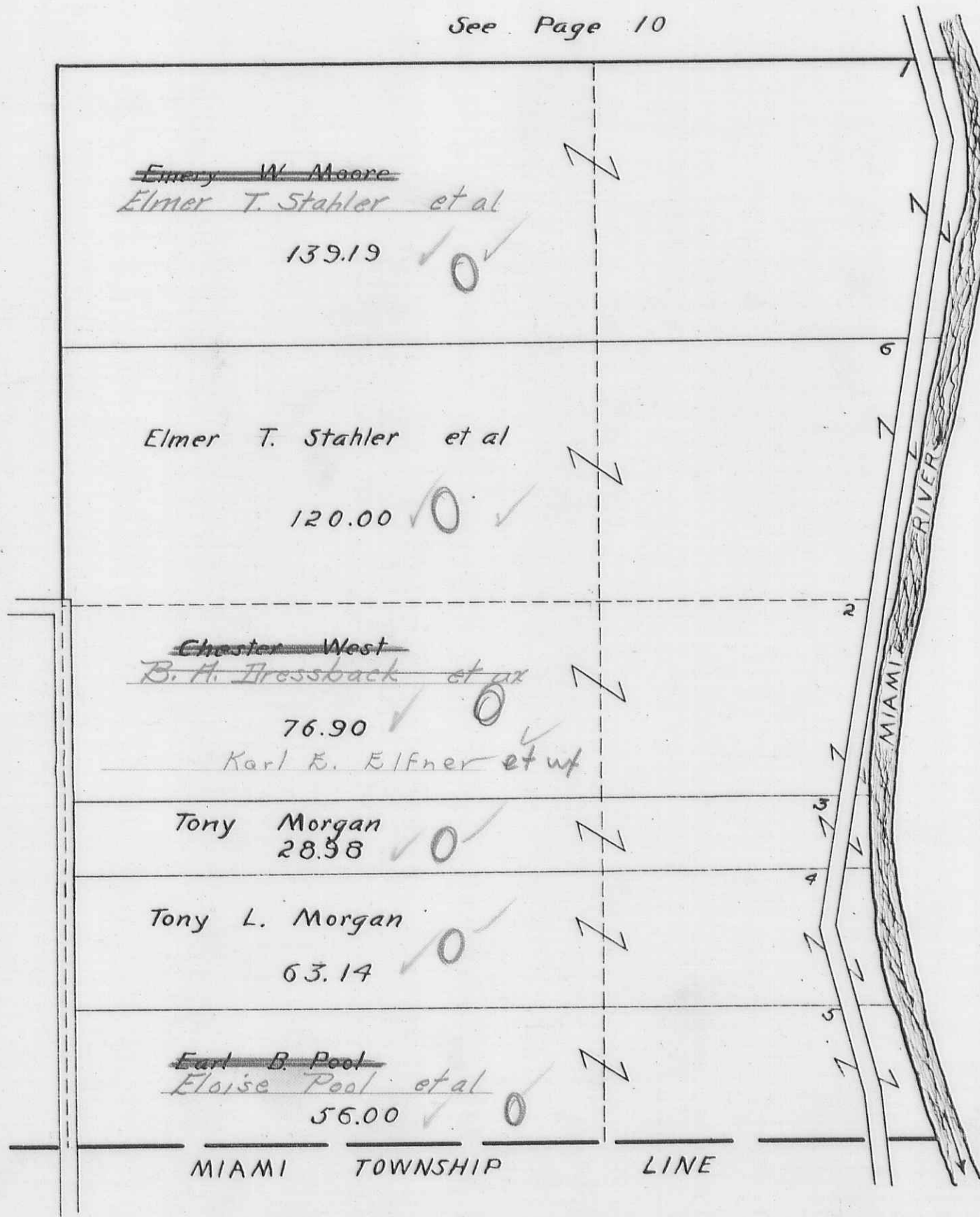
PLEASANT TOWNSHIP
SECTION 13 TOWN 1 RANGE 8

0

SCALE 10 CHAINS TO THE INCH

See Page 10

See Page 13

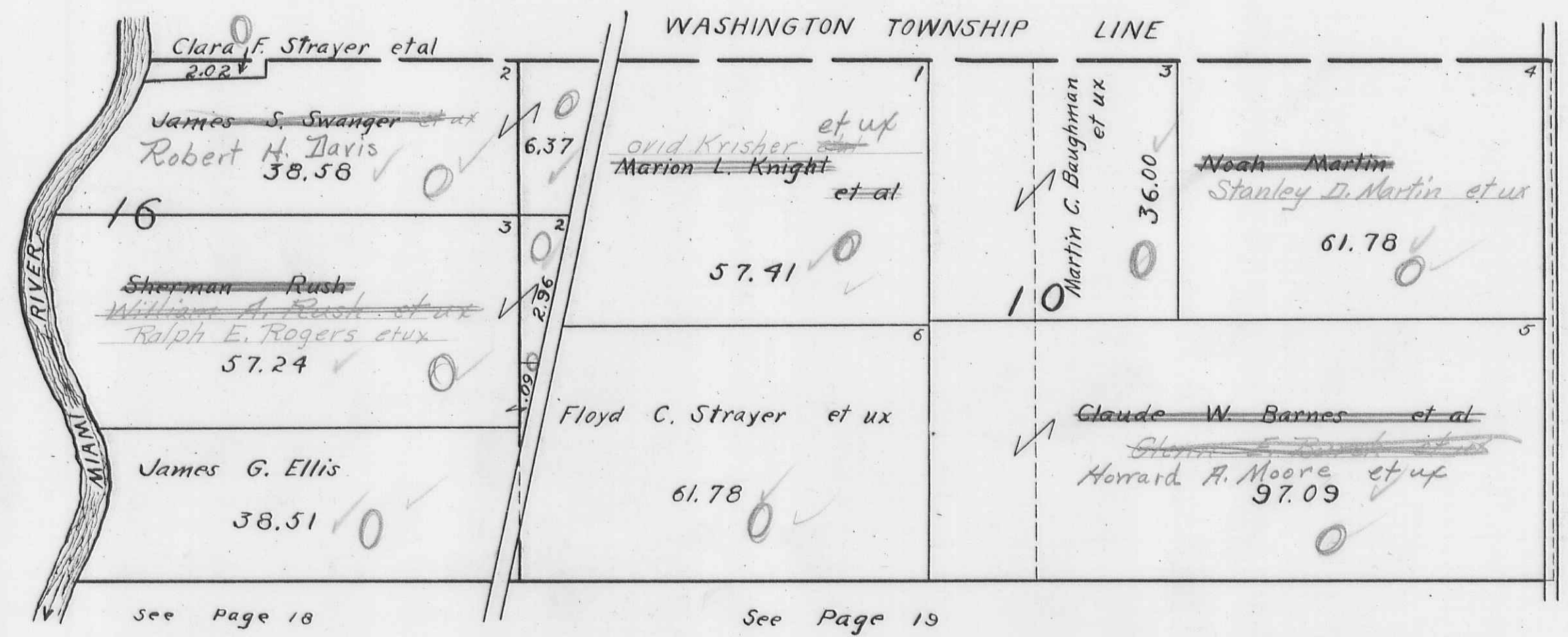


MIAMI TOWNSHIP

PLEASANT TOWNSHIP
SECTION 16 TOWN 2 RANGE 14
SECTION 10 TOWN 2 RANGE 14

SCALE 10 CHAINS TO THE INCH

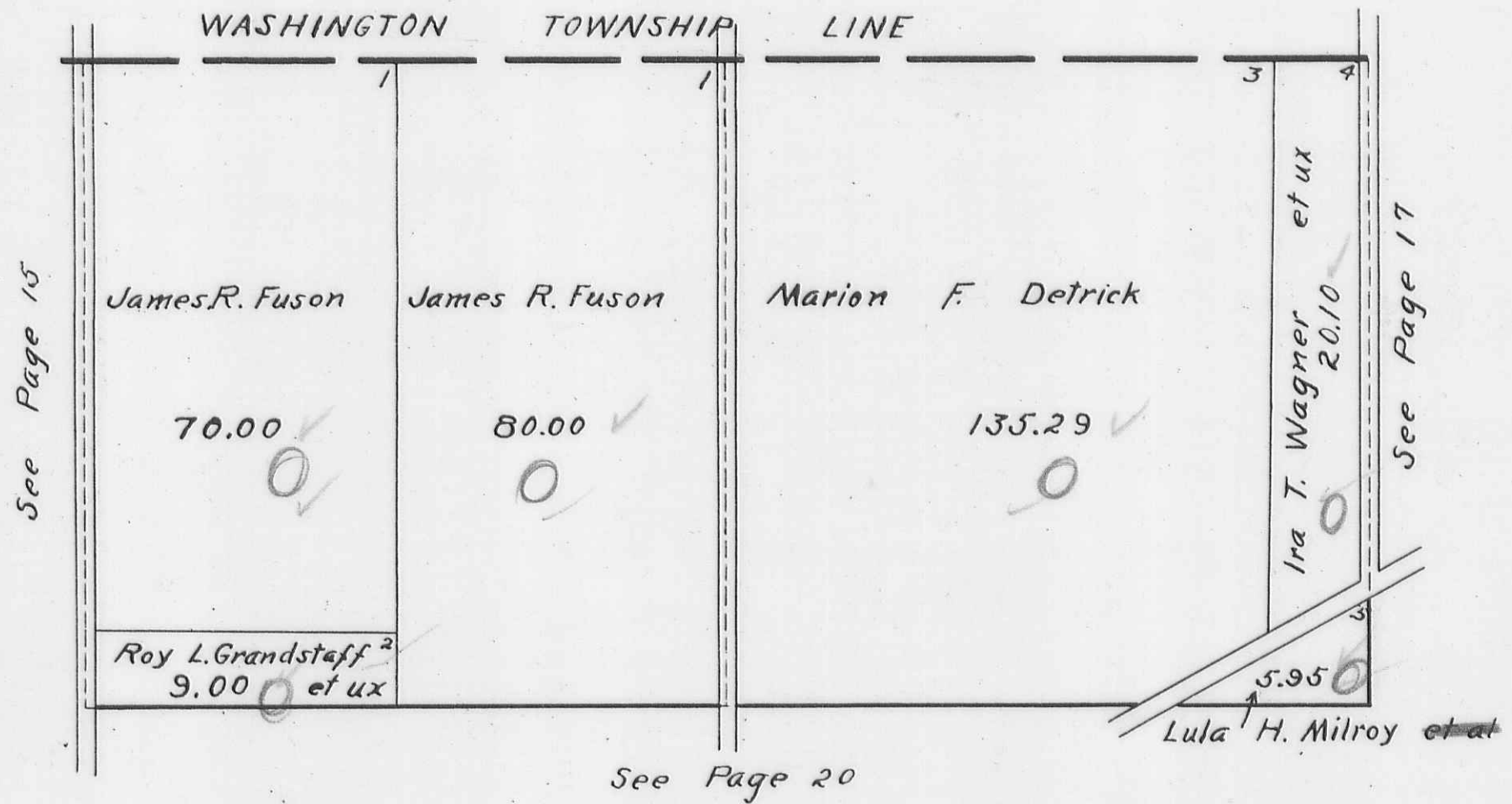
WASHINGTON TOWNSHIP



PLEASANT TOWNSHIP
SECTION 4 TOWN 2 RANGE 14

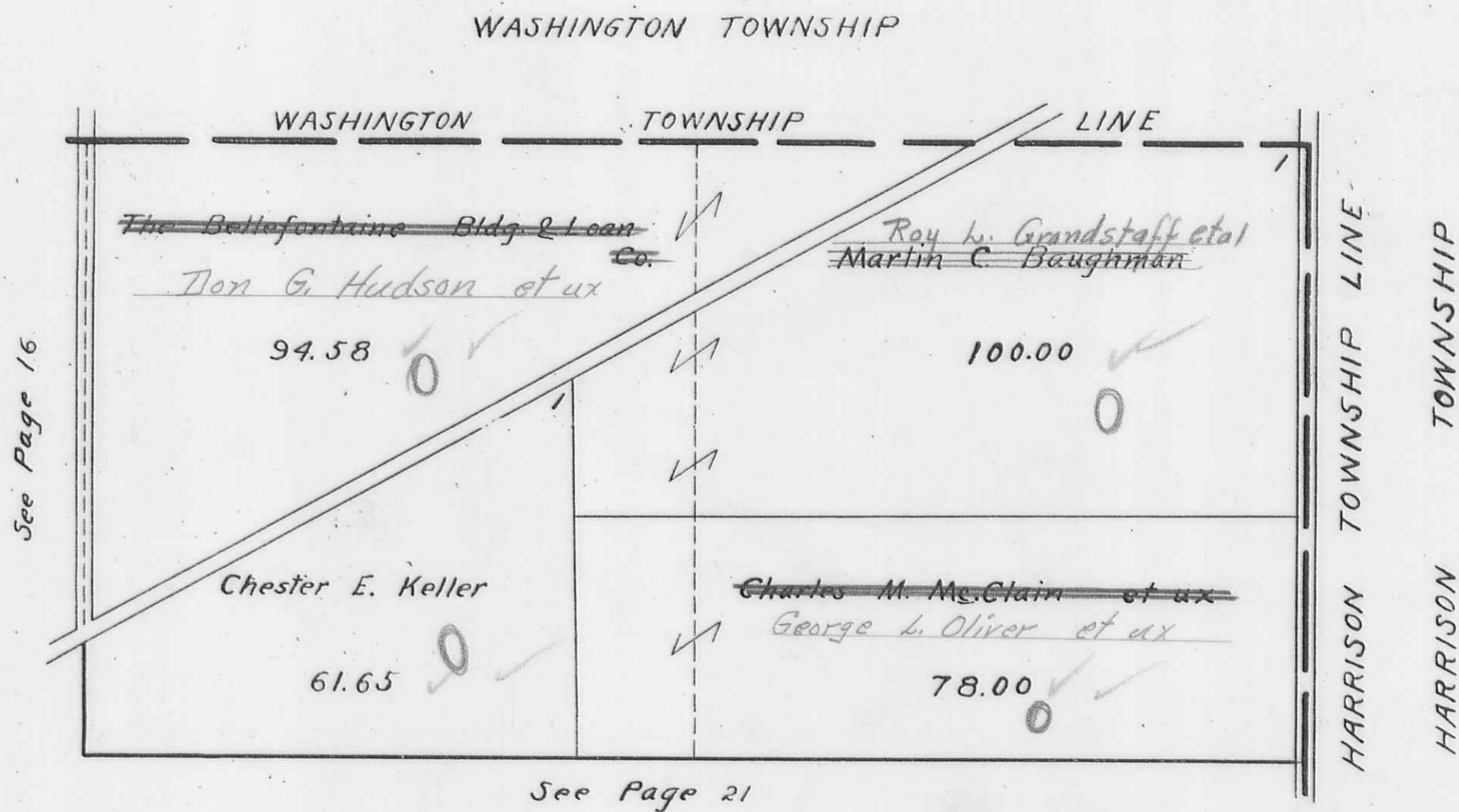
SCALE 10 CHAINS TO THE INCH

WASHINGTON TOWNSHIP



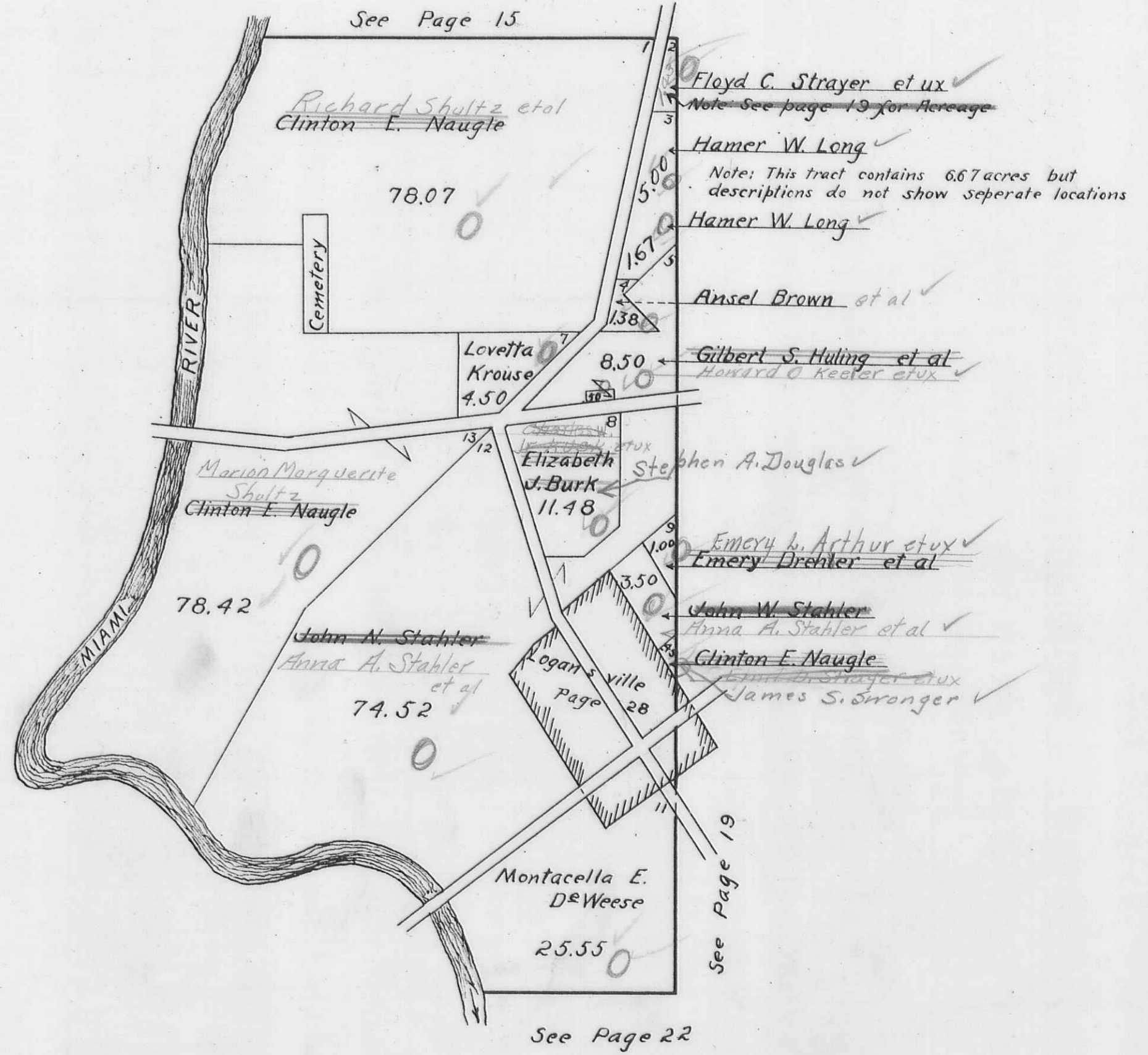
PLEASANT TOWNSHIP
SECTION 34 TOWN 3 RANGE 14

SCALE 10 CHAINS TO THE INCH



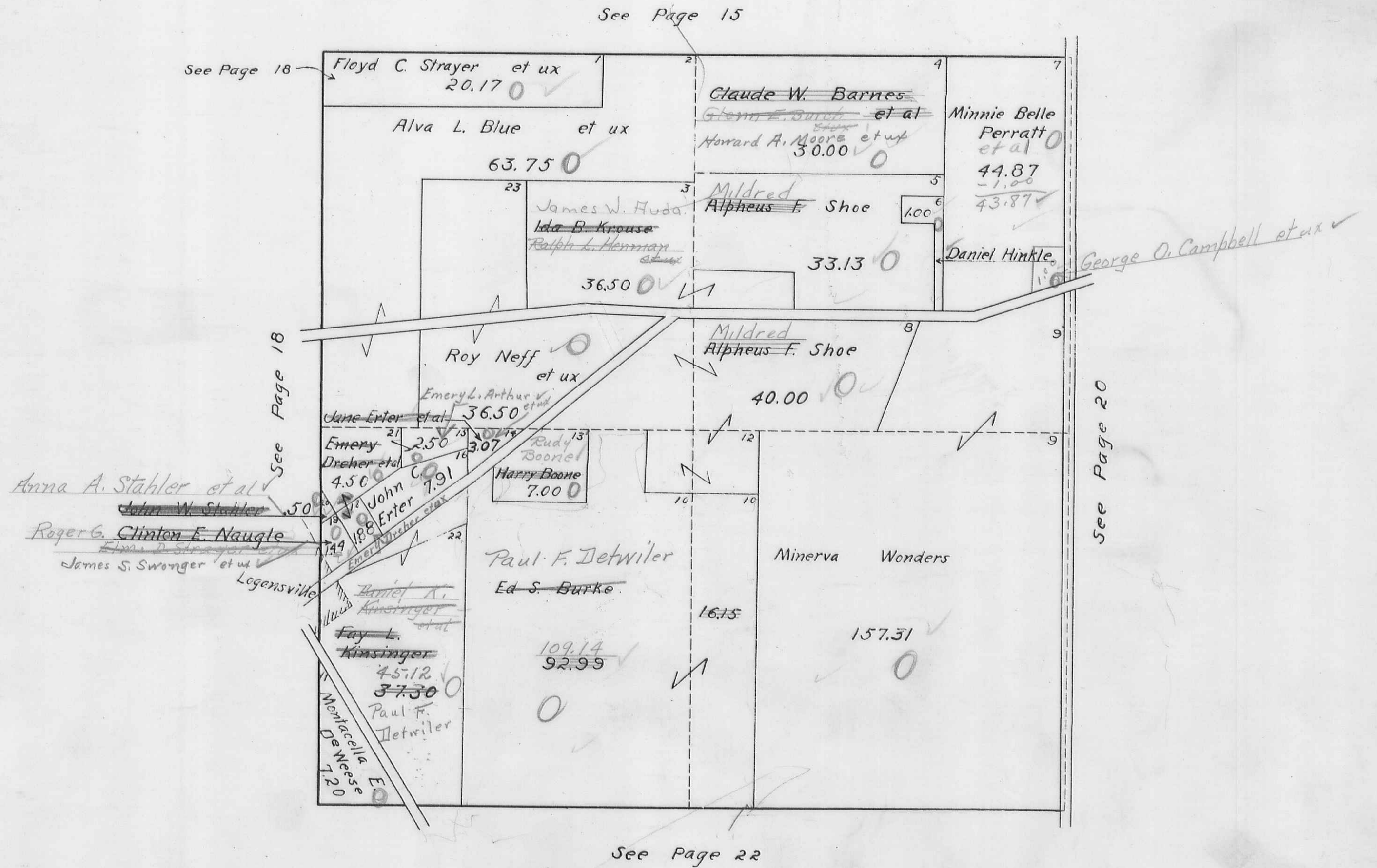
PLEASANT TOWNSHIP
SECTION 15 TOWN 2 RANGE 14

SCALE 10 CHAINS TO THE INCH



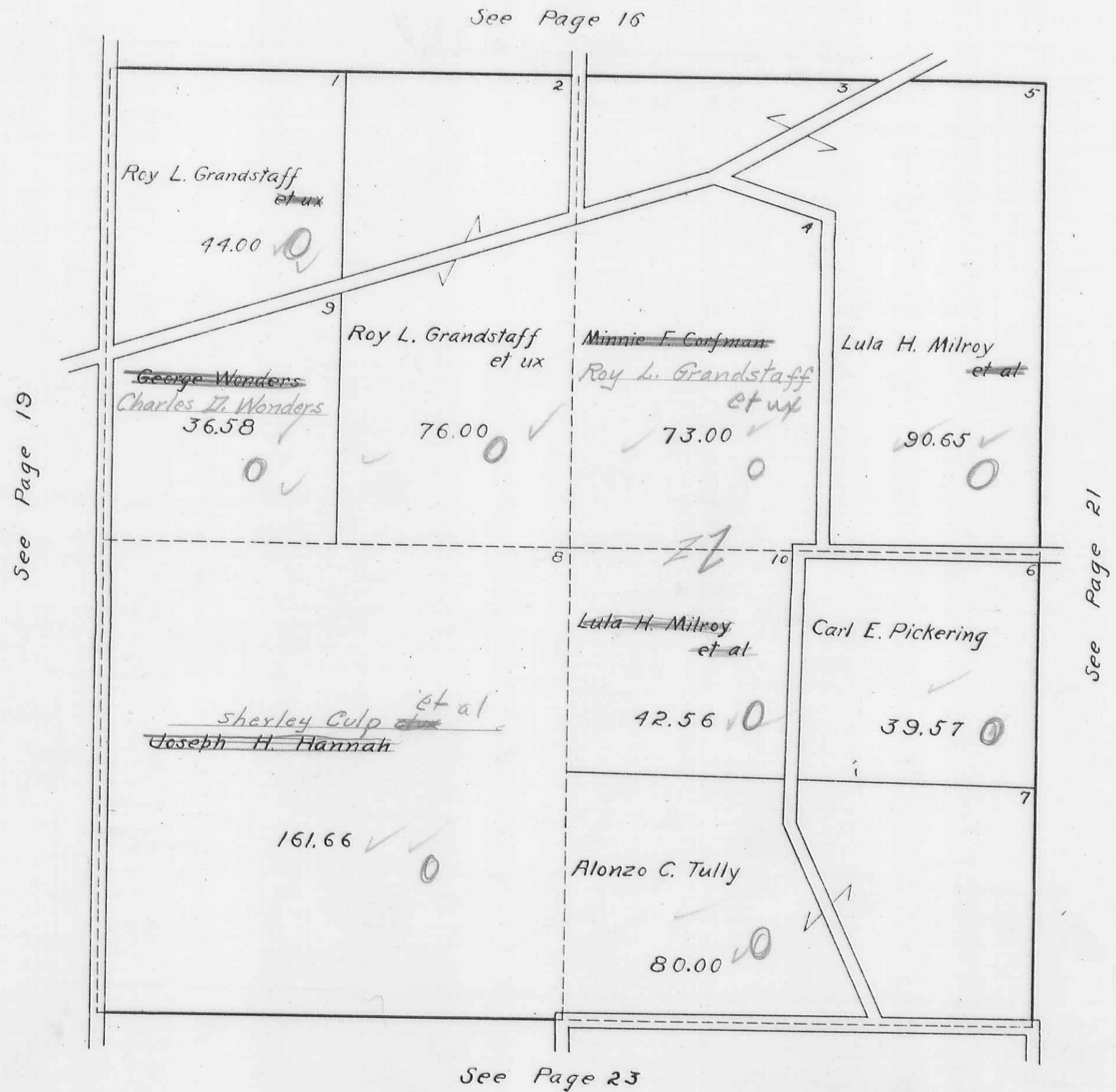
PLEASANT TOWNSHIP
SECTION 9 TOWN 2 RANGE 14

SCALE 10 CHAINS TO THE INCH



PLEASANT TOWNSHIP
SECTION 3 TOWN 2 RANGE 14

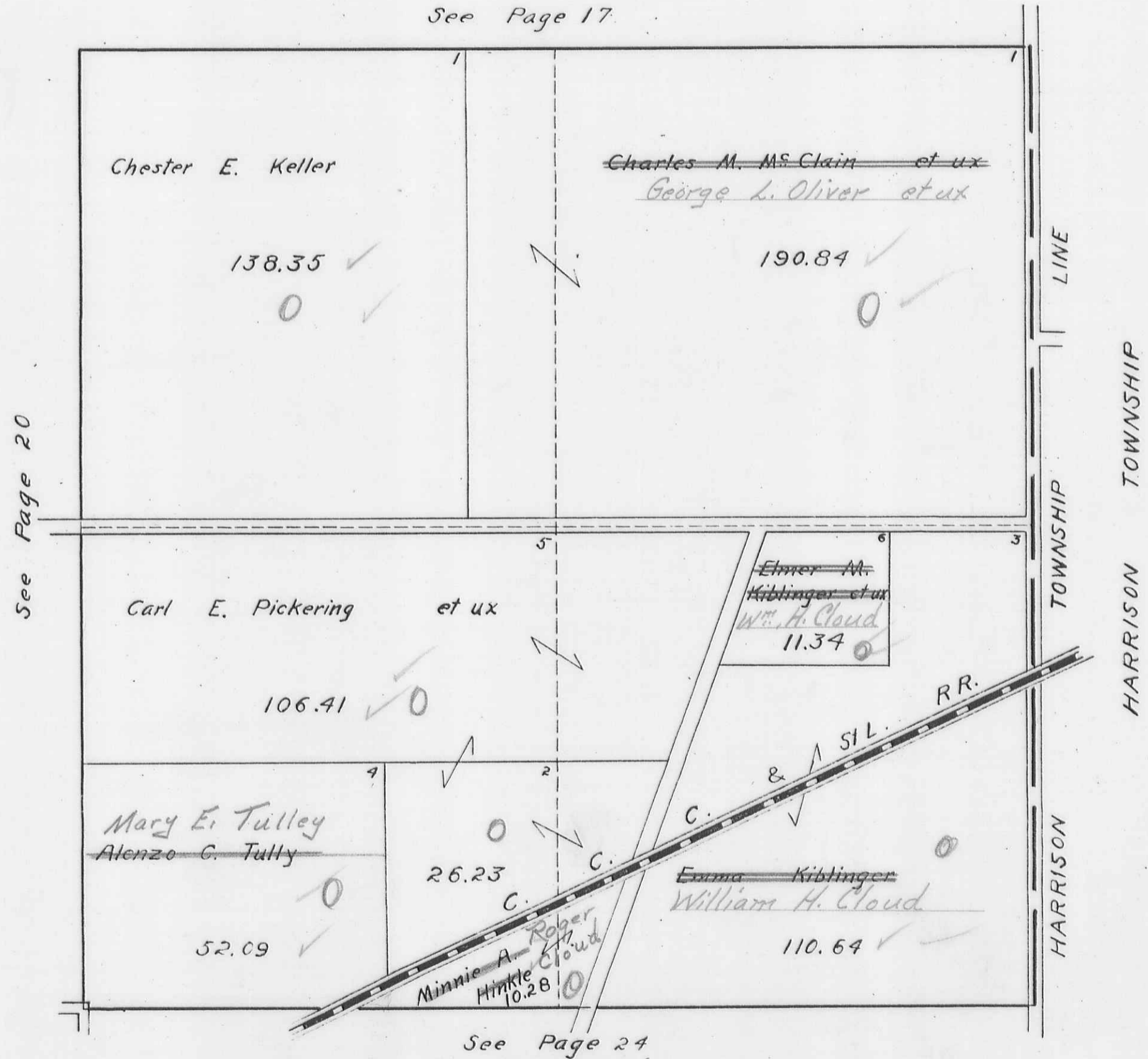
SCALE 10 CHAINS TO THE INCH



PLEASANT TOWNSHIP
SECTION 33 TOWN 3 RANGE 14

SCALE 10 CHAINS TO THE INCH

See Page 17.



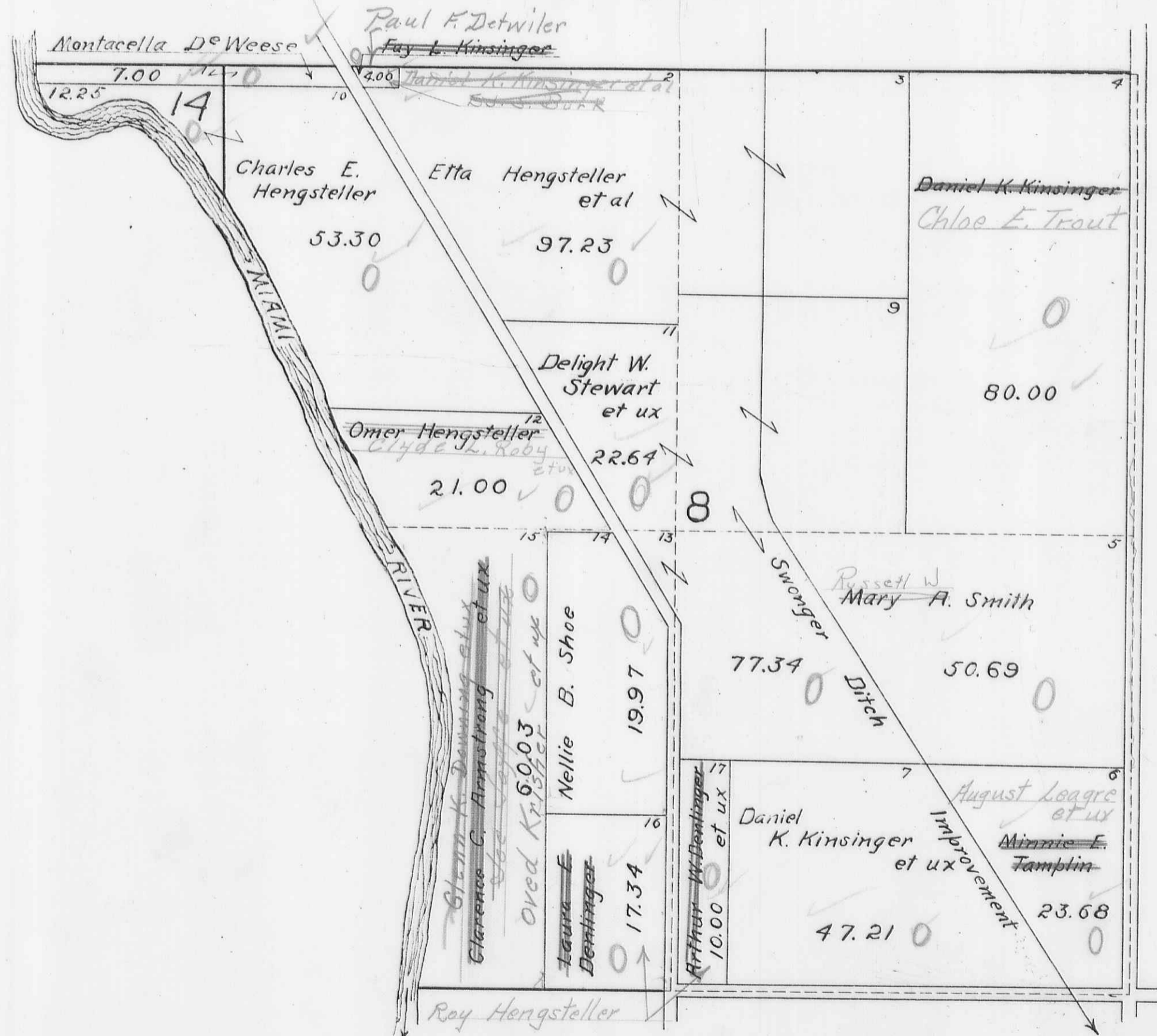
PLEASANT TOWNSHIP

SECTION 8 TOWN 2 RANGE 14

SECTION 14 TOWN 2 RANGE 14

SCALE 10 CHAINS TO THE INCH

See Page 19



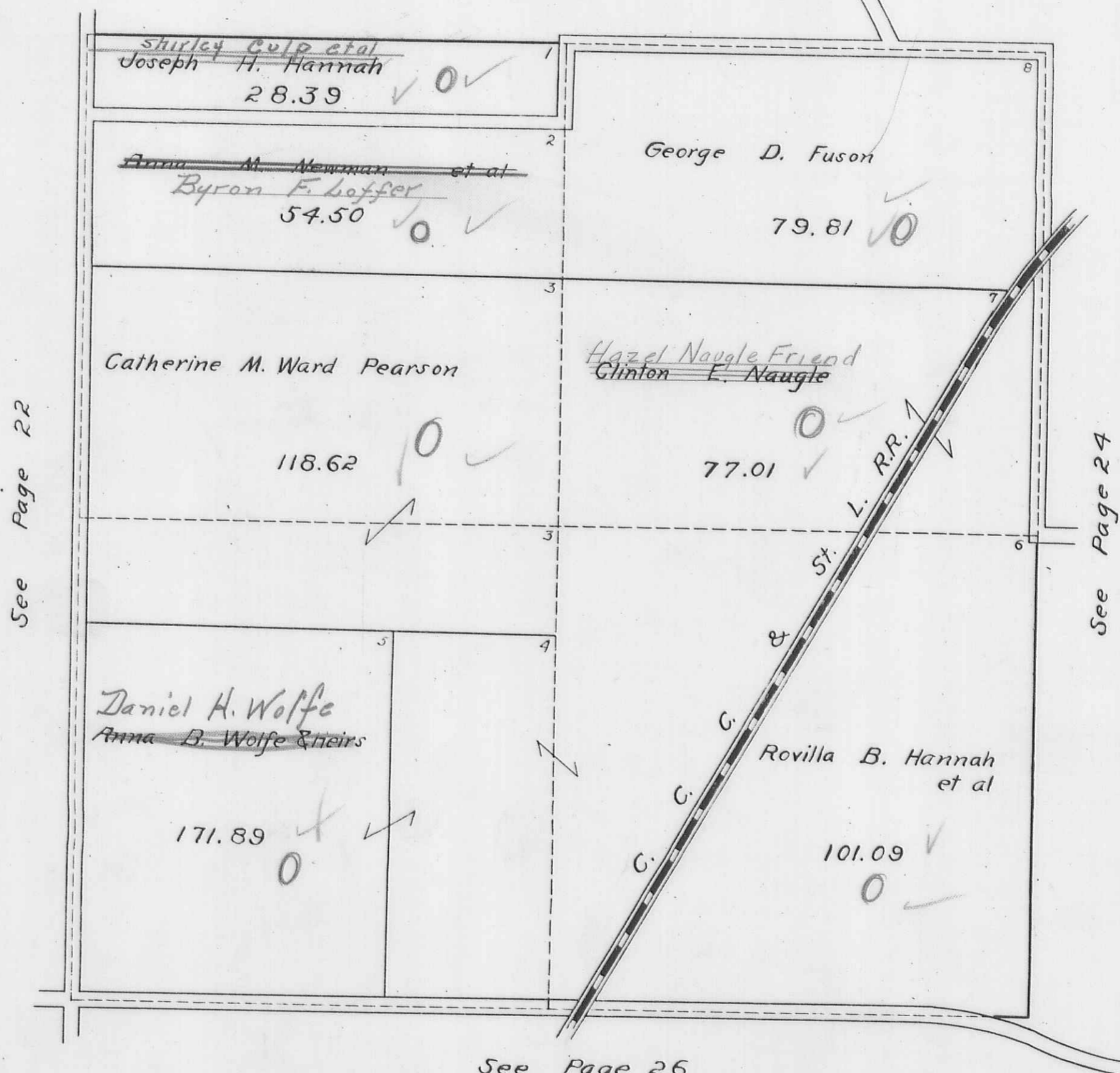
See Page 23

See Page 25

PLEASANT TOWNSHIP
SECTION 2 TOWN 2 RANGE 14

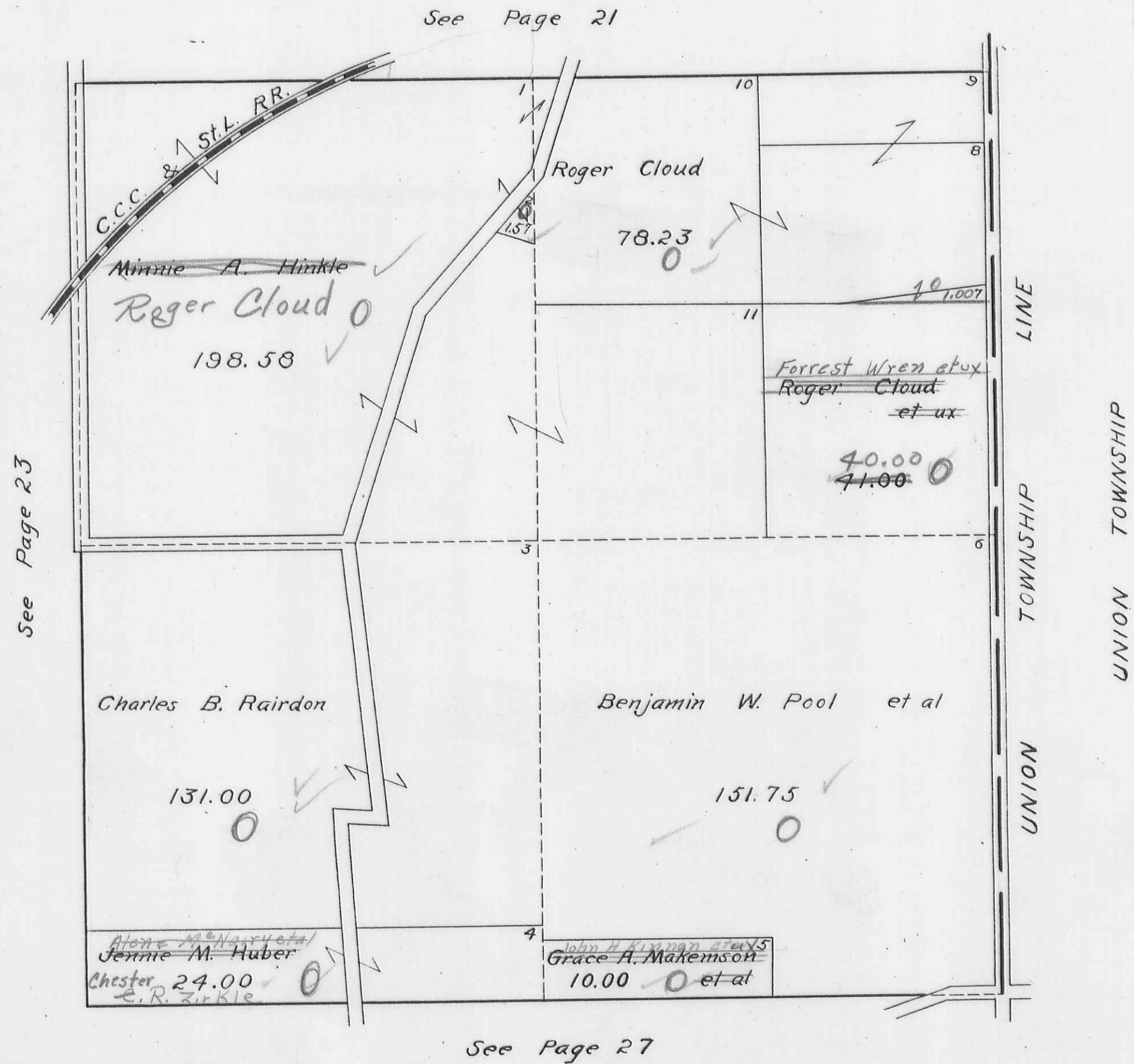
SCALE 10 CHAINS TO THE INCH

See Page 20



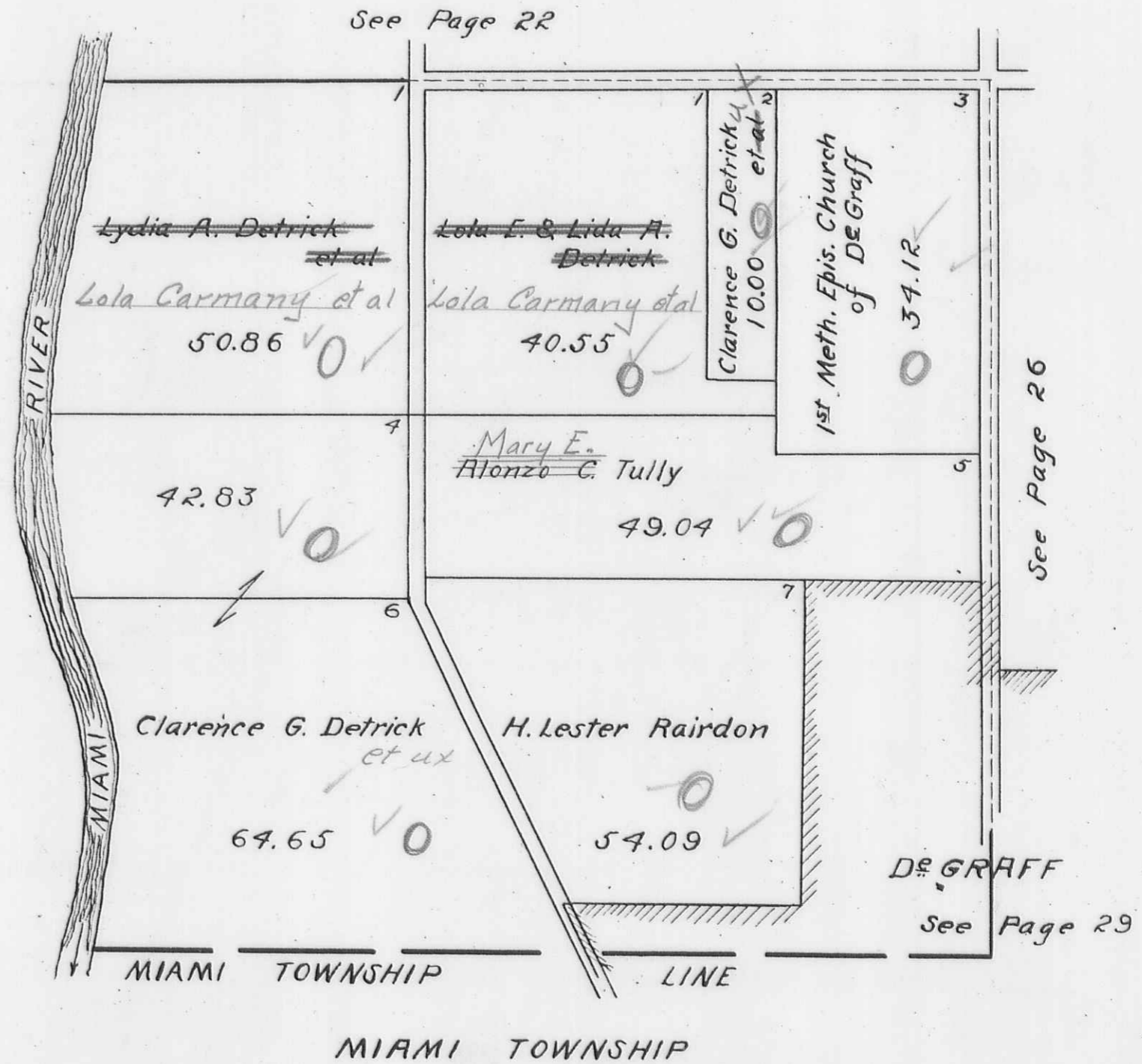
PLEASANT TOWNSHIP
SECTION 32 TOWN 3 RANGE 14

SCALE 10 CHAINS TO THE INCH



PLEASANT TOWNSHIP
SECTION 7 TOWN 2 RANGE 14

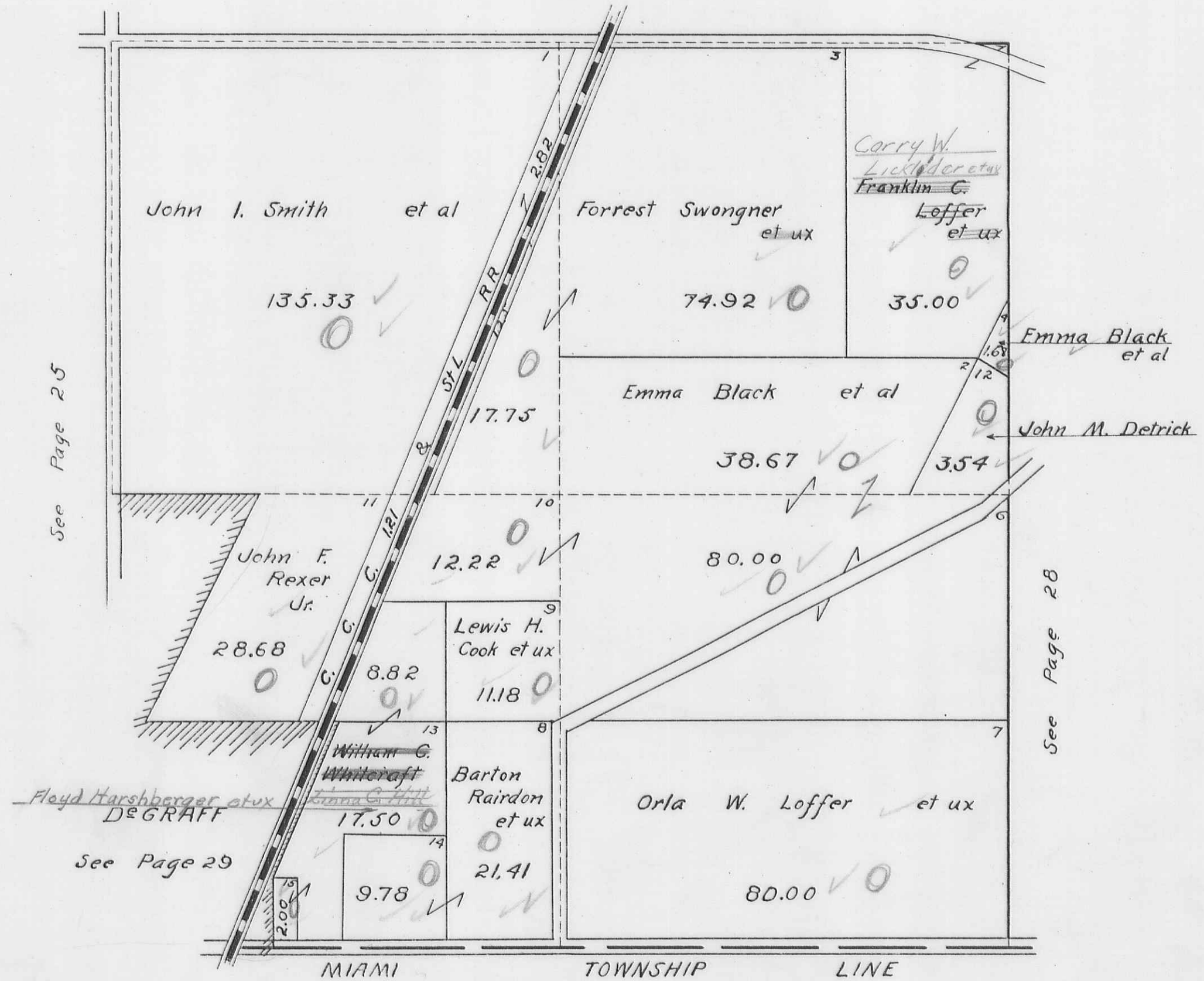
SCALE 10 CHAINS TO THE INCH



PLEASANT TOWNSHIP
SECTION 1 TOWN 2 RANGE 14

SCALE 10 CHAINS TO THE INCH

See Page 23

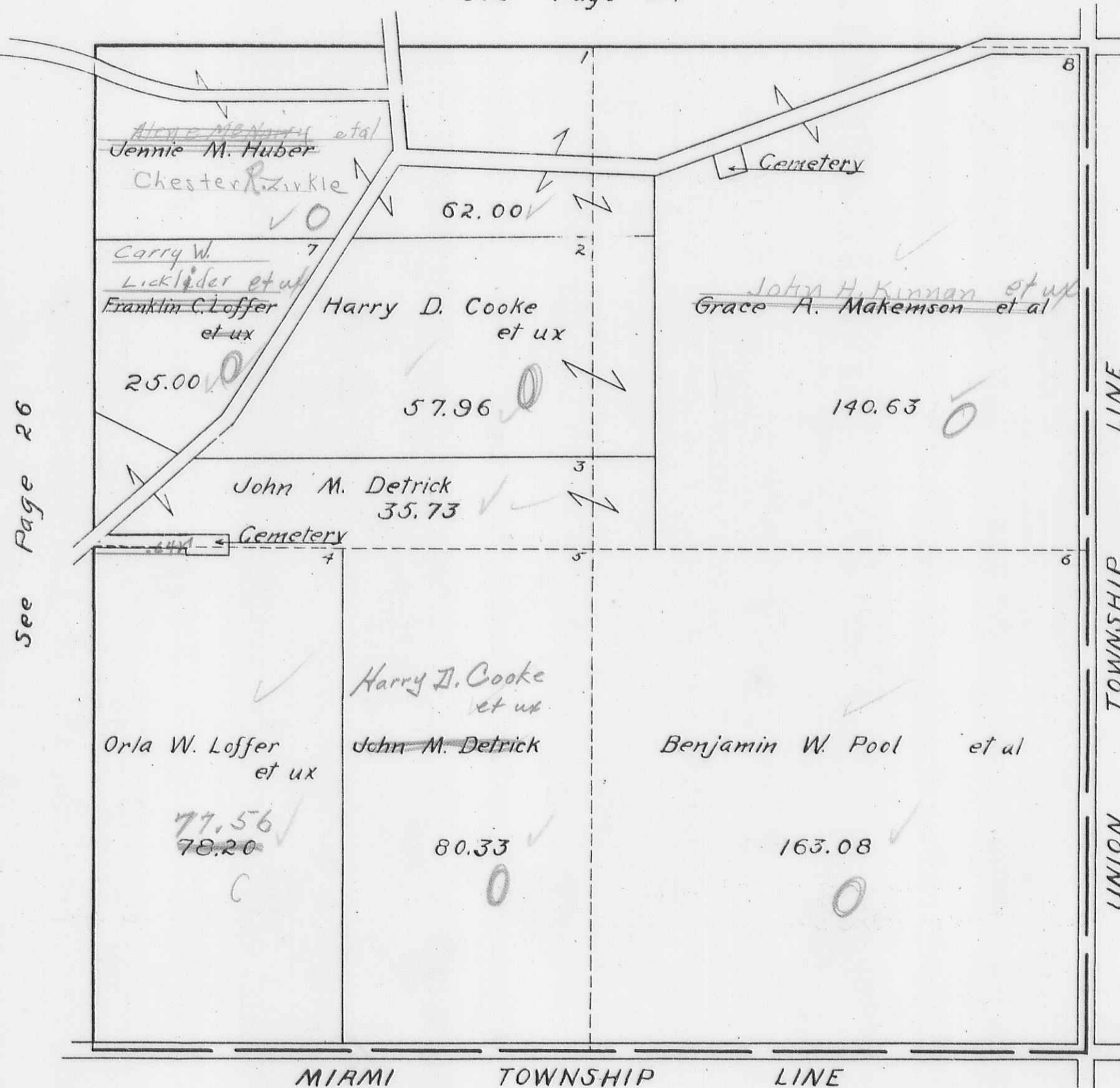


MIAMI TOWNSHIP

PLEASANT TOWNSHIP
SECTION 31 TOWN 3 RANGE 14

SCALE 10 CHAINS TO THE INCH

See Page 24



See Page 26

MIAMI TOWNSHIP LINE

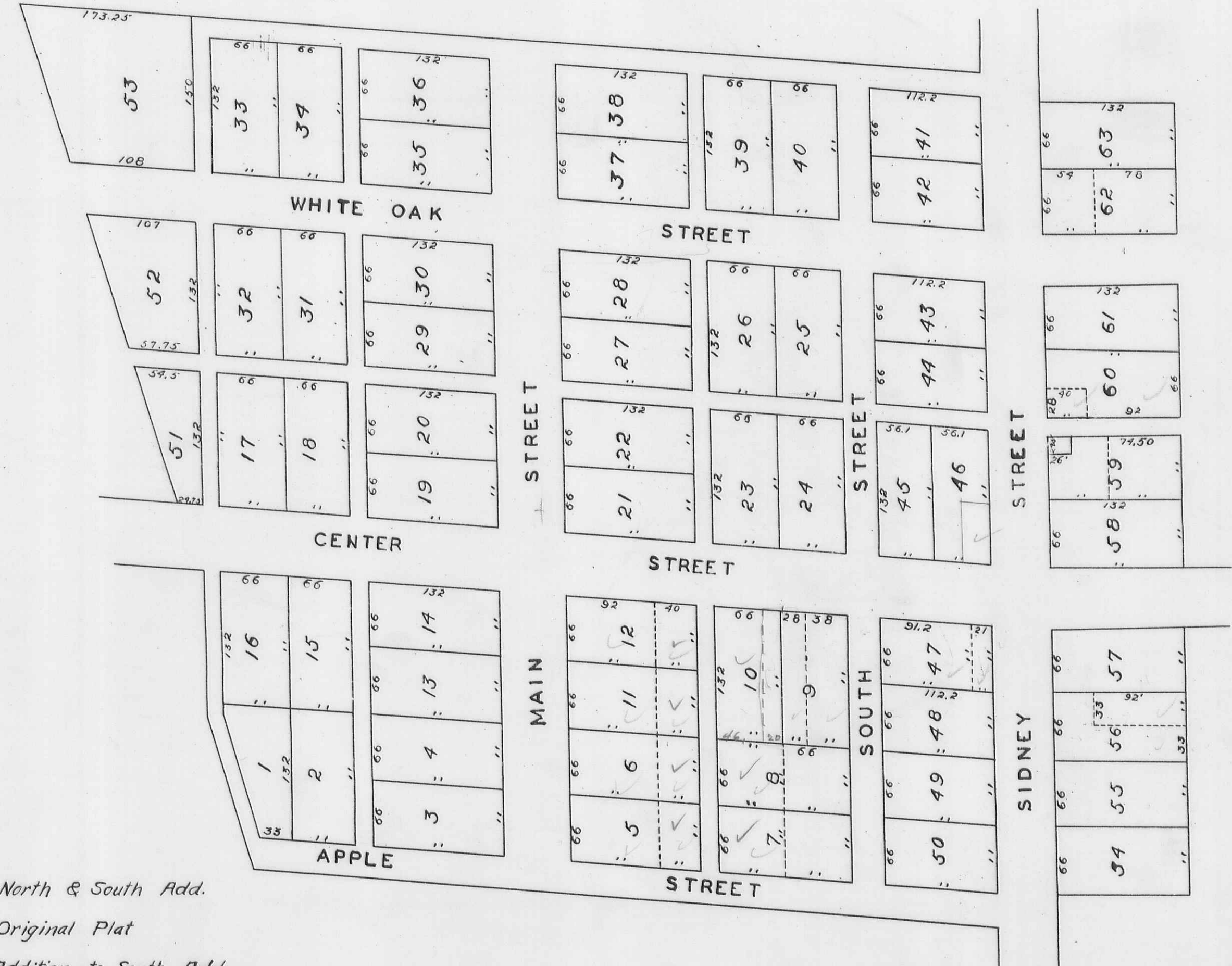
UNION TOWNSHIP LINE

UNION TOWNSHIP

MIAMI TOWNSHIP

PLEASANT TOWNSHIP LOGANSVILLE

SCALE 100 FEET TO THE INCH



- 41 to 53 North & South Add.
- 1 to 40 Original Plat
- 54 to 63 Addition to South Add.

PLEASANT TOWNSHIP NORTH PART OF DE GRAFF

SCALE 5 CHAINS TO THE INCH

