

Recorder

STOKES TOWNSHIP

1936

REVISED 1942

STOKES TOWNSHIP (SOUTH PART)

INDEX MAP

INDEX PAGE A


ORDER OF NUMBERS SECTION-TOWN-RANGE

CORRECTED TO
APRIL 12-1942

~~January 1-1942~~
~~April 9-1942~~
~~November 10-1942~~
~~January 1st 1949~~
 Jan 1-1948
 Jan 1-1949
 Jan 1-1950

(See Index Map Page B)

LAKEVIEW
 PAGES 69 TO 82



AUGLAIZE COUNTY		(See Index Map Page B)						LAKEVIEW PAGES 69 TO 82		INDIAN LAKE	
SHELBY COUNTY	36-6-7 PAGE 20	31-6-8 PAGE 20	32-6-8 PAGE 21	33-6-8 PAGE 22	34-6-8 PAGE 23	35-6-8 PAGE 24	TOWNSHIP WASHINGTON				
	1-7-7 PAGE 29	6-7-8 PAGE 29	5-7-8 PAGE 28	4-7-8 PAGE 27	3-7-8 PAGE 26	2-7-8 PAGE 25					
	12-7-7 PAGE 30	7-7-8 PAGE 30	8-7-8 PAGE 31	9-7-8 PAGE 32	10-7-8 PAGE 33	11-7-8 PAGE 33					
BLOOMFIELD TOWNSHIP											

STOKES TOWNSHIP (NORTH WEST PART)

INDEX MAP

ORDER OF NUMBERS SECTION-TOWN-RANGE

AUGLAIZE COUNTY

	7 - 6 - 8 PAGE 1	8 - 6 - 8 PAGE 2	9 - 6 - 8 PAGE 3	10 - 6 - 8 PAGE 4
	18 - 6 - 8 PAGE 9	17 - 6 - 8 PAGE 8	16 - 6 - 8 PAGE 7	15 - 6 - 8 PAGE 6
COUNTY	19 - 6 - 8 PAGE 10	20 - 6 - 8 PAGE 11	21 - 6 - 8 PAGE 12	22 - 6 - 8 PAGE 13
AUGLAIZE	30 - 6 - 8 PAGE 19	29 - 6 - 8 PAGE 18	28 - 6 - 8 PAGE 17	27 - 6 - 8 PAGE 16

SANTA FE
PAGE 51

LAKEVIEW
PAGES
69 TO 82

LAKEVIEW

(See Index Map Page C)

INDIAN
LAKE

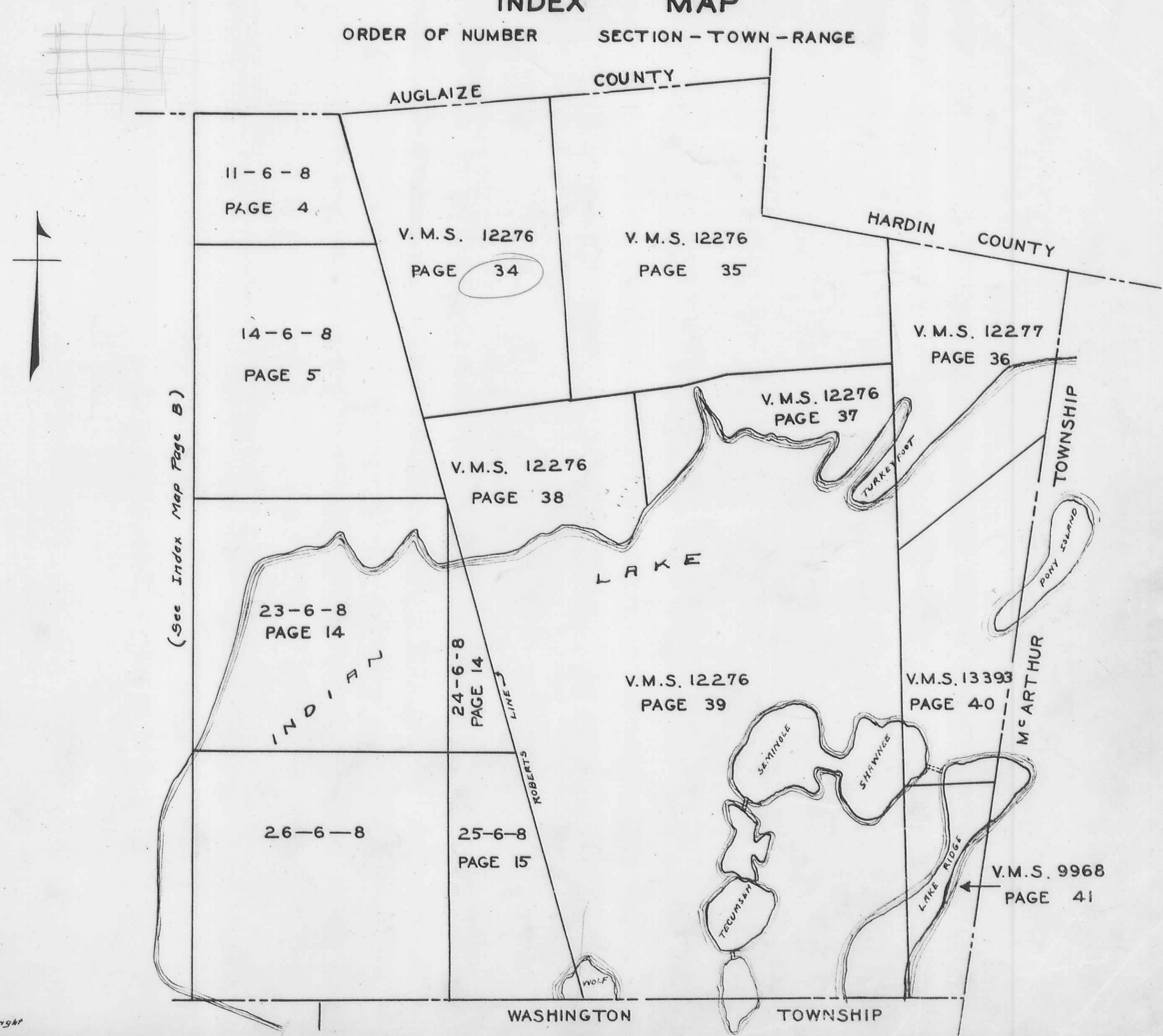
(See Index Map Page A)

STOKES TOWNSHIP (NORTH EAST PART)

INDEX MAP C

INDEX MAP

ORDER OF NUMBER SECTION - TOWN - RANGE



(See Index Map Page B)

STOKES TOWNSHIP

INDEX MAP

TOWNS SOUTH OF
41 PARALLEL OF LATITUDE

RANGES EAST OF
OHIO INDIANA LINE

SECTION	TOWN	RANGE	PAGE	VIRGINIA MILITARY SURVEY	PAGE
36	6	7	20		
7	6	8	1	9968	41
8	6	8	2	12276	34-35-37-38-39-52-53-54
9	6	8	3		55-56-57-58-60-61-62-63
10	6	8	4		64-65-66-67-68
11	6	8	4 ^v	12277	36-66-67-68
14	6	8	5 ^v	13393	40-59-61-62
15	6	8	6		
16	6	8	7		
17	6	8	8		
18	6	8	9		
19	6	8	10		
20	6	8	11		
21	6	8	12		
22	6	8	13		
23	6	8	14		
24	6	8	14		
25	6	8	15-60		
26	6	8	INDEX PAGE C		
27	6	8	16-49-50-76-77-78-79-80-81-82		
28	6	8	17		
29	6	8	18		
30	6	8	19-51		
31	6	8	20		
32	6	8	21		
33	6	8	22		
34	6	8	23-42-43-44-69-70-71-72-73-74-75-76		
35	6	8	24-42-43-44-45-46-47-48		
1	7	7	29		
12	7	7	30		
2	7	8	25		
3	7	8	26		
4	7	8	27		
5	7	8	28		
6	7	8	29		
7	7	8	30		
8	7	8	31		
9	7	8	32		
10	7	8	33		
11	7	8	33		

STOKES TOWNSHIP

INDEX MAP

	PAGE
AVONDALE NO. 1	37-58
AVONDALE NO. 2	37-58
AVONDALE NO. 3	37-58
AVONDALE NO. 4	37-58
AVONDALE NO. 5	37-58
CHIPPEWA PARK NO. 1	38-54-55
CHIPPEWA PARK NO. 2	37-57
CHIPPEWA PARK NO. 3	38-52-53
COTTAGE SITE	37-56
COTTAGE GROVE ADDITION TO LAKEVIEW	82
COUPLES 1ST. ADDITION TO LAKEVIEW	76
COUPLES 2ND. ADDITION TO LAKEVIEW	72-73-76
COUPLES 3ED. ADDITION TO LAKEVIEW	73-76
COUPLES 4TH. ADDITION TO LAKEVIEW	72
FAIRVIEW ADDITION (NICHELSONS) TO LAKEVIEW	42-43-69-70
GOVERNORS ISLAND	61
ISLAND VIEW (WISE)	37-56
ISLAND VIEW (NICHELSONS)	37-56
JERVISS ADDITION TO LAKEVIEW	71-74
KELLEYS ADDITION TO LAKEVIEW	82
LAKERIDGE	40-41
LAKEVIEW ORIGINAL TOWN LOTS	76-77
LAKEVIEW OUTLOTS	77-79
LAKEVIEW	16-23-69-70-71-72-73-74-75-76-77-78-79-80-81-82
LAKE SIDE UNRECORDED LOTS	16-49-50
MARSHALLS ADDITION TO LAKEVIEW	81
MINNEWAUKEN ISLAND	39
MIDWAY OLD	47
MIDWAY NEW	48
NICHELSONS FAIRVIEW ADDITION TO LAKEVIEW	42-43-69-70
NICHELSONS 4TH. ADDITION TO LAKEVIEW	79
NICHELSONS 5TH ADDITION TO LAKEVIEW	82

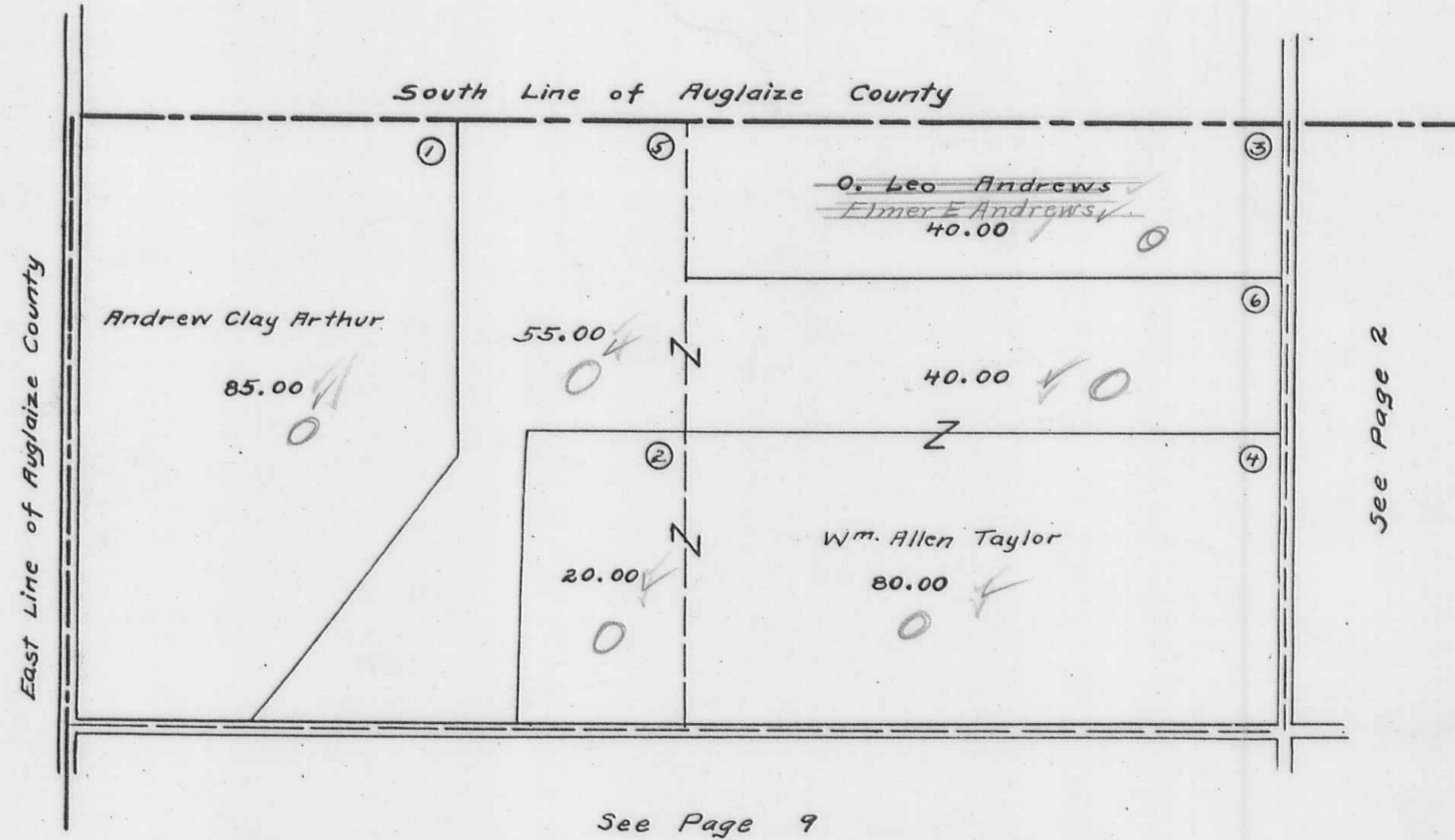
STOKES TOWNSHIP

INDEX MAP

	PAGE
NICHELSONS ISLAND VIEW_____	37-56
NEW MIDWAY_____	48
OLD MIDWAY_____	47
PONY ISLAND_____	40-59
RED OAK ISLAND_____	37
STEPHENSONS ADDITION TO LAKEVIEW__	78-81
SANDERS ADDITION TO LAKEVIEW_____	72-75
SANTA FE_____	19-51
SMALL ISLAND_____	37
SNOW ISLAND_____	37
SHAWNEE ISLAND_____	39-40-61-62
SPORT POINT_____	40-59
SASSAFRAS POINT_____	37
TIMMONS ADDITION TO LAKEVIEW_____	72-75
TECUMSEH ISLAND_____	39-63
TURKEYFOOT_____	36-37-65-66-67-68
WISE ISLAND VIEW_____	37-56
WOLF ISLAND_____	15-39-60

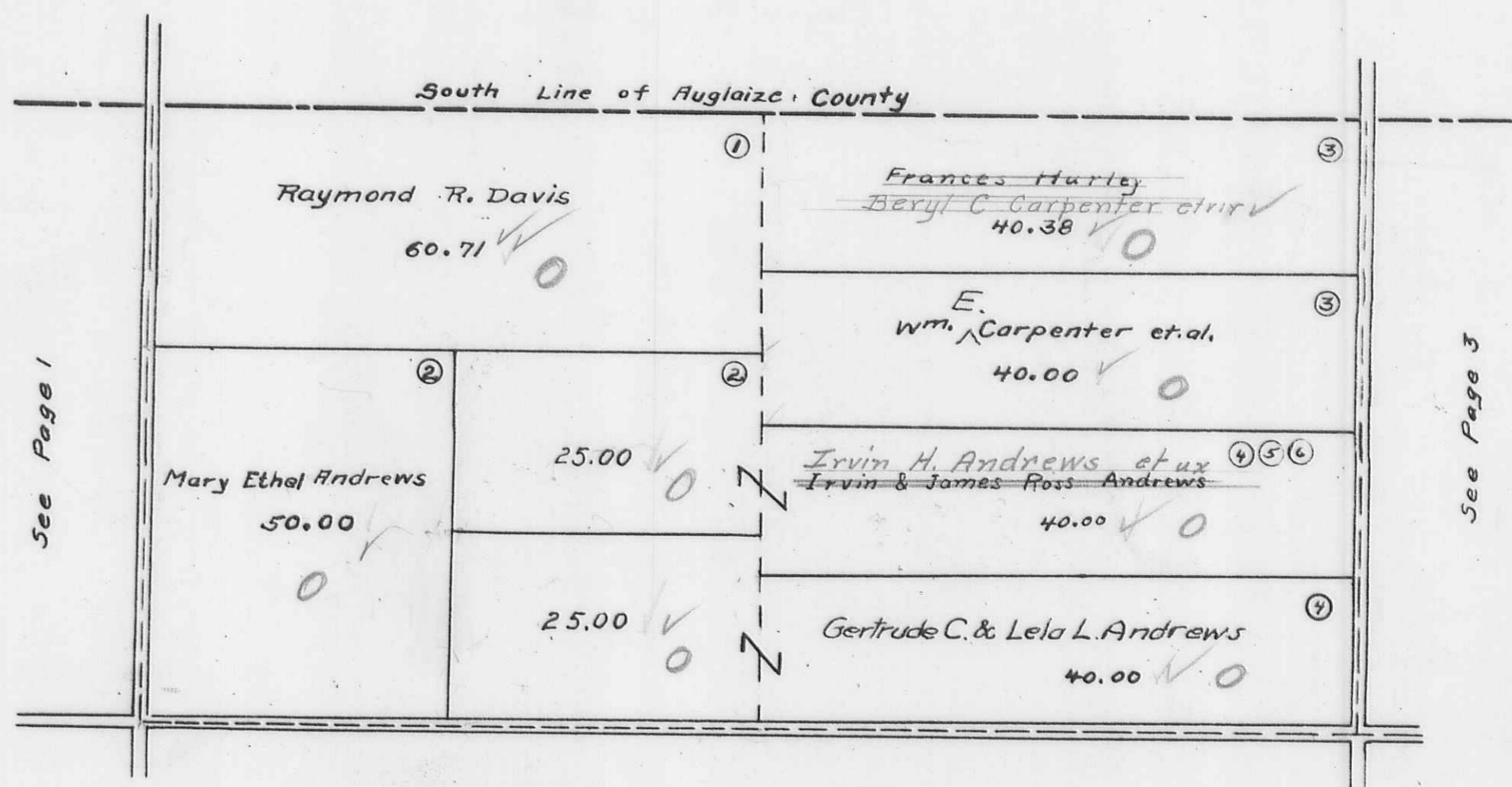
STOKES TOWNSHIP
SECTION 7 TOWN 6 S. RANGE 8 E.

SCALE 10 CHAINS TO THE INCH



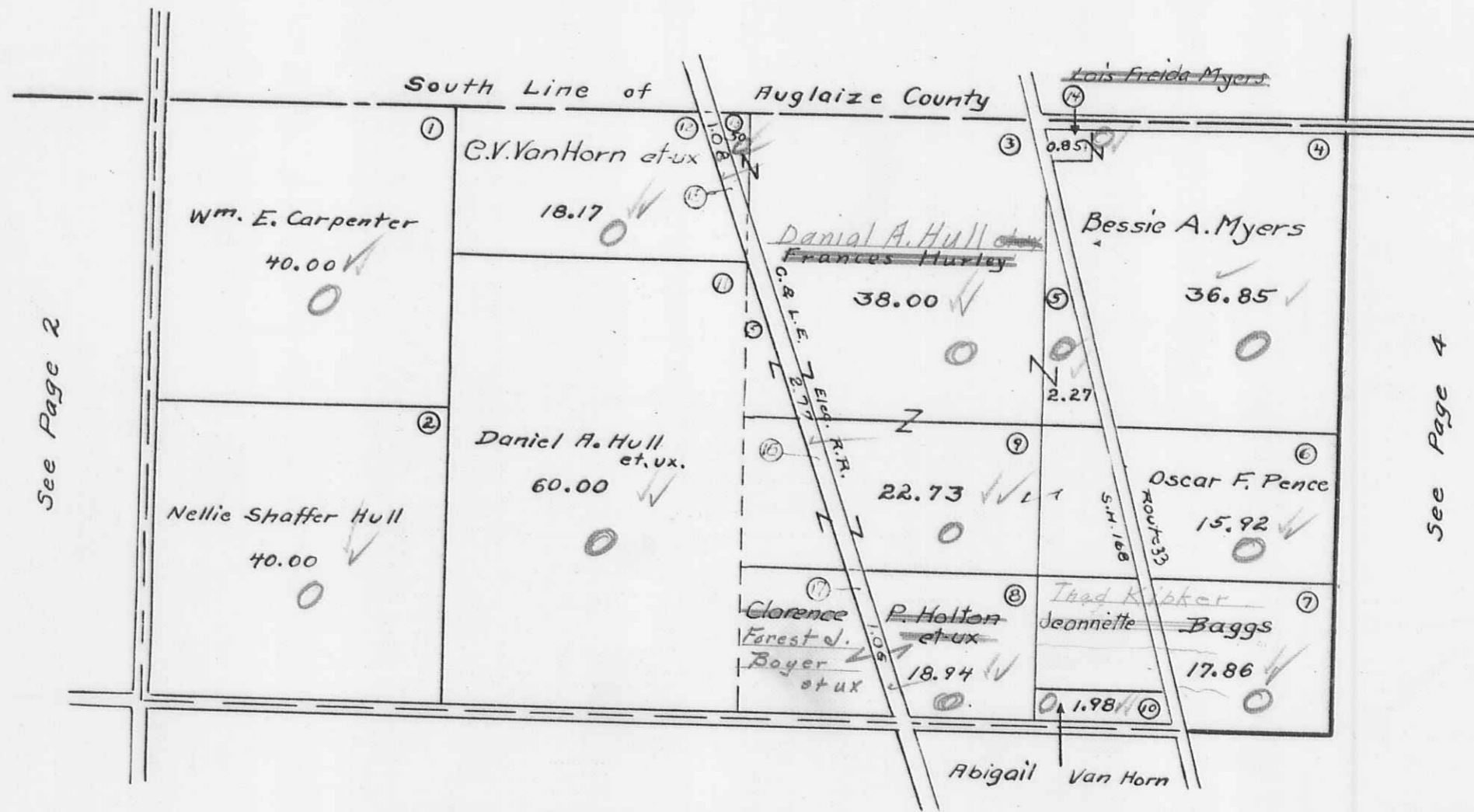
STOKES TOWNSHIP
SECTION 8 TOWN 6 S. RANGE 8 E.

SCALE 10 CHAINS TO THE INCH



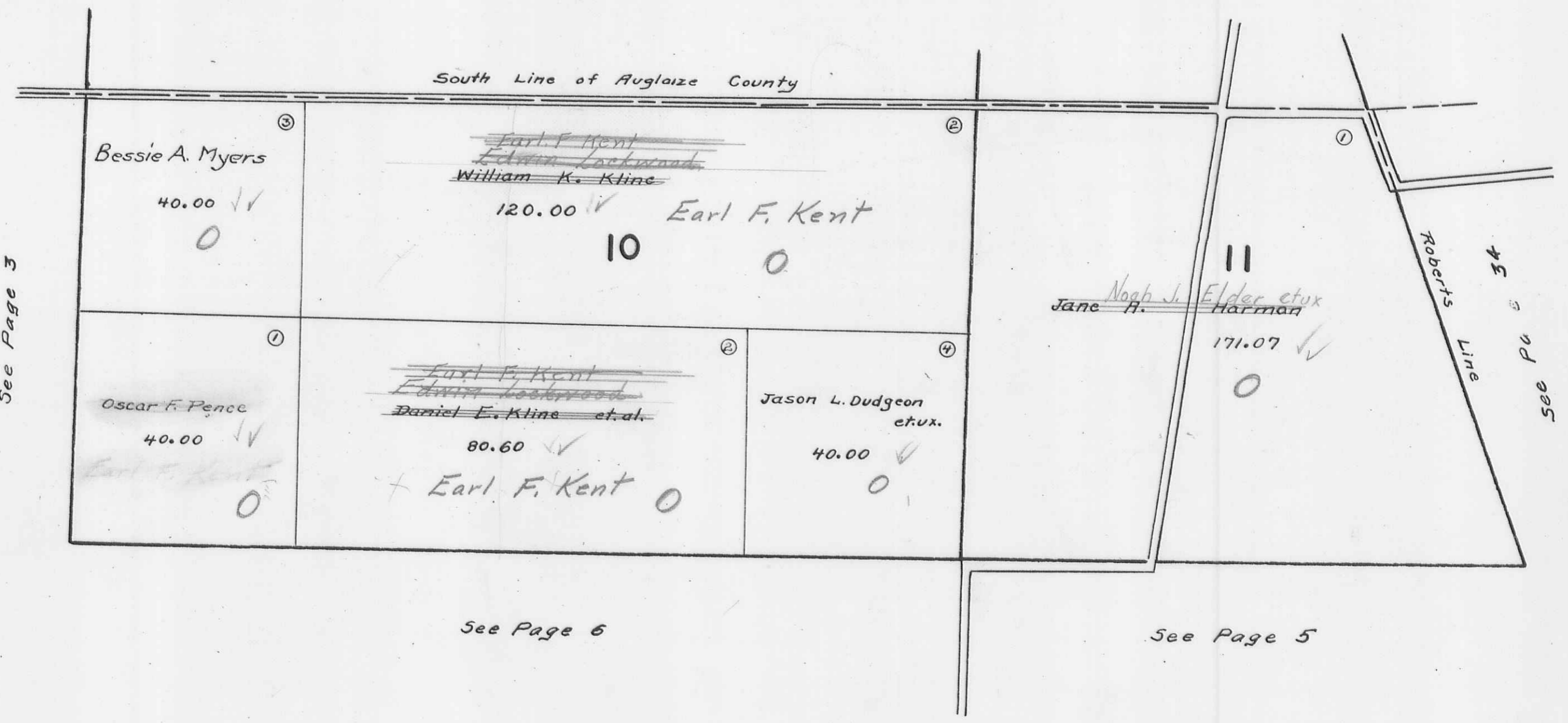
STOKES TOWNSHIP
SECTION 9 TOWN 6 S. RANGE 8 E.

SCALE 10 CHAINS TO THE INCH



SECTION 10 TOWN 6 S. RANGE 8 E.
SECTION 11 TOWN 6 S. RANGE 8 E.

SCALE 10 CHAINS TO THE INCH



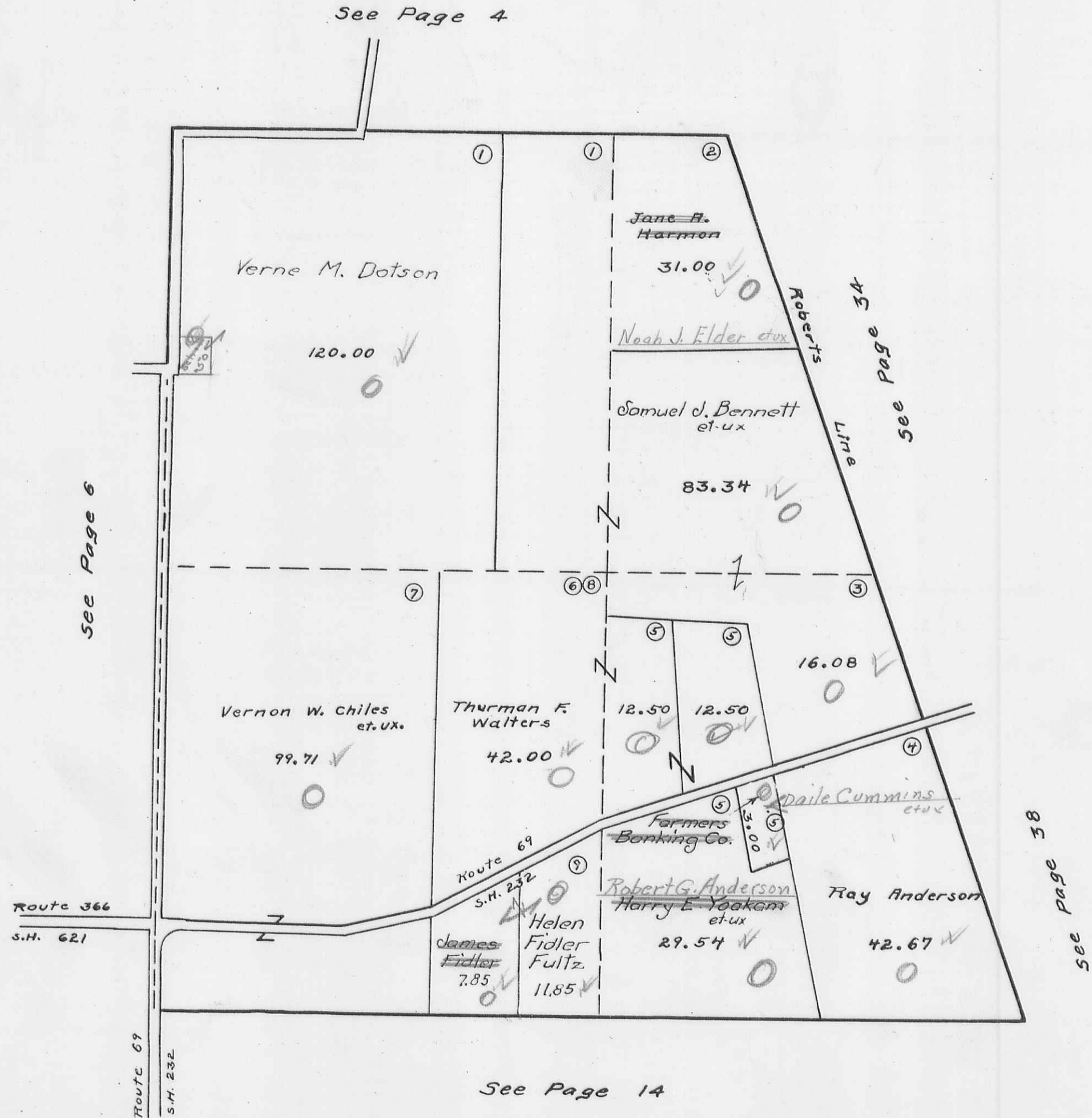
See Page 3

See Page 6

See Page 5

STOKES TOWNSHIP
SECTION 14 TOWN 6 S. RANGE 8 E.

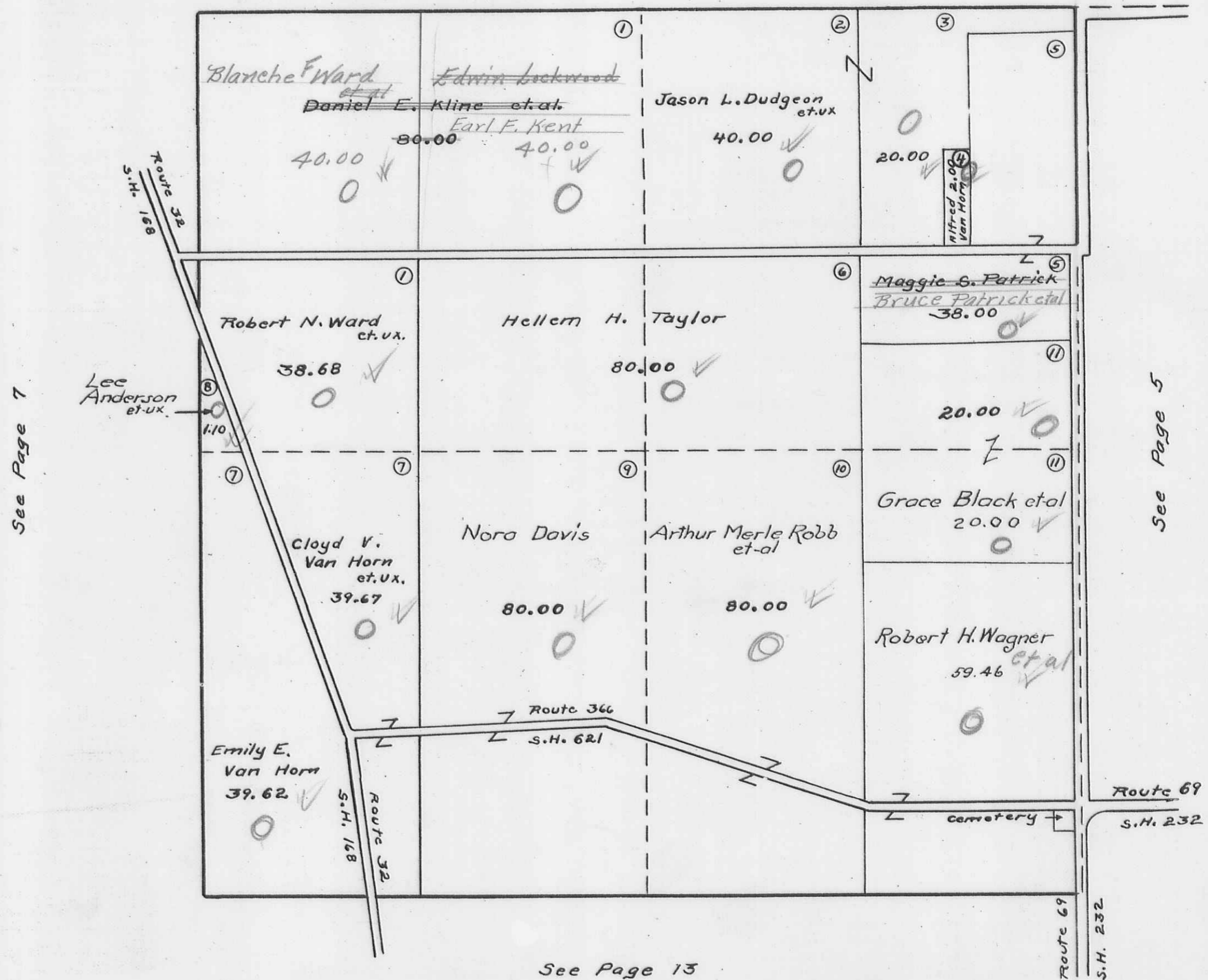
SCALE 10 CHAINS TO THE INCH



STOKES TOWNSHIP
SECTION 15 TOWN 6 S. RANGE 8 E.

SCALE 10 CHAINS TO THE INCH

See Page 4



See Page 13

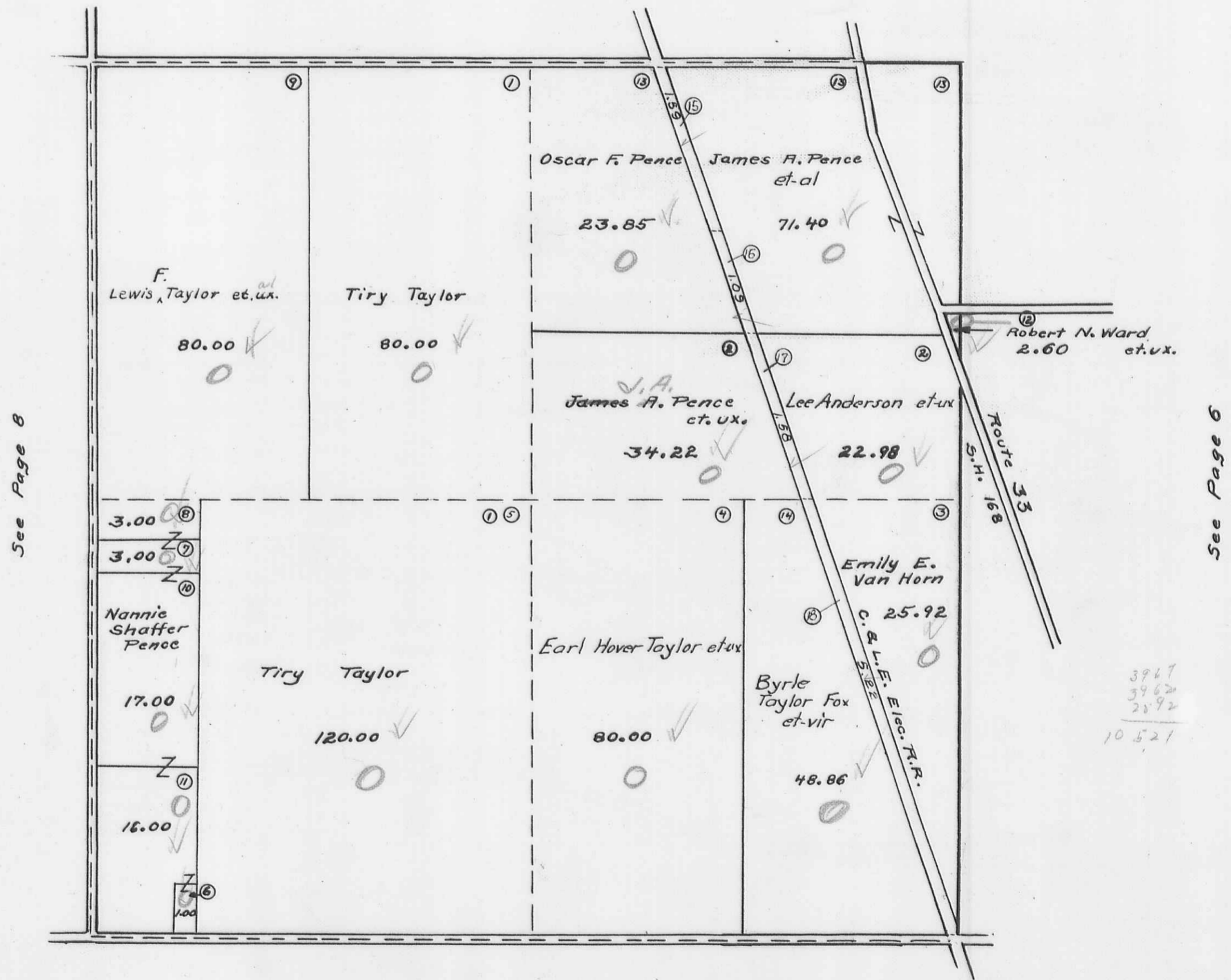
STOKES TOWNSHIP

SECTION 16 TOWN 6S. RANGE 8E.

20

SCALE 10 CHAINS TO THE INCH

See Page 3

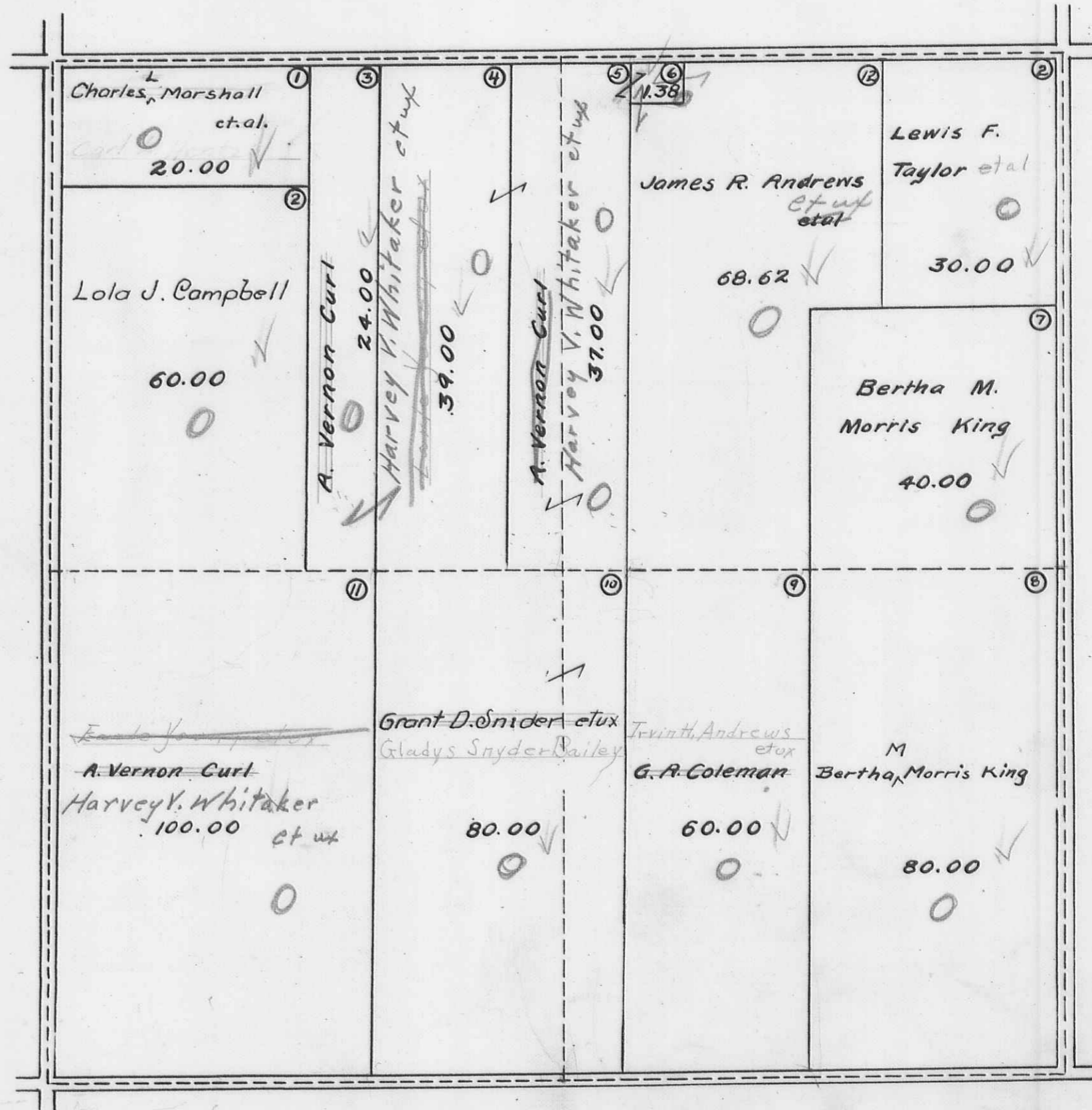


See Page 12

STOKES TOWNSHIP
SECTION 17 TOWN 6 S. RANGE 8 E.

SCALE 10 CHAINS TO THE INCH

See Page 2

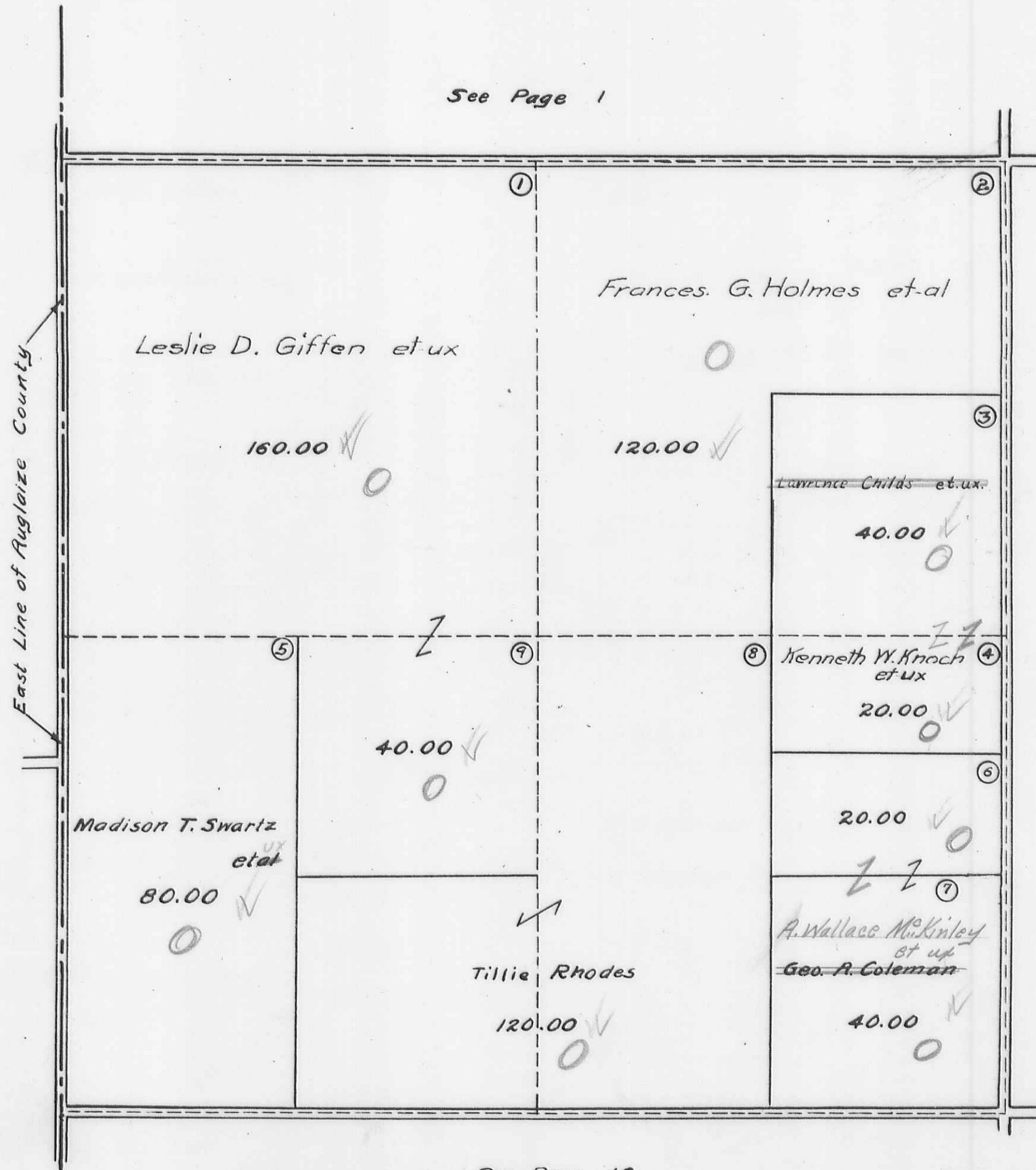


See Page 9

See Page 7

See Page 11

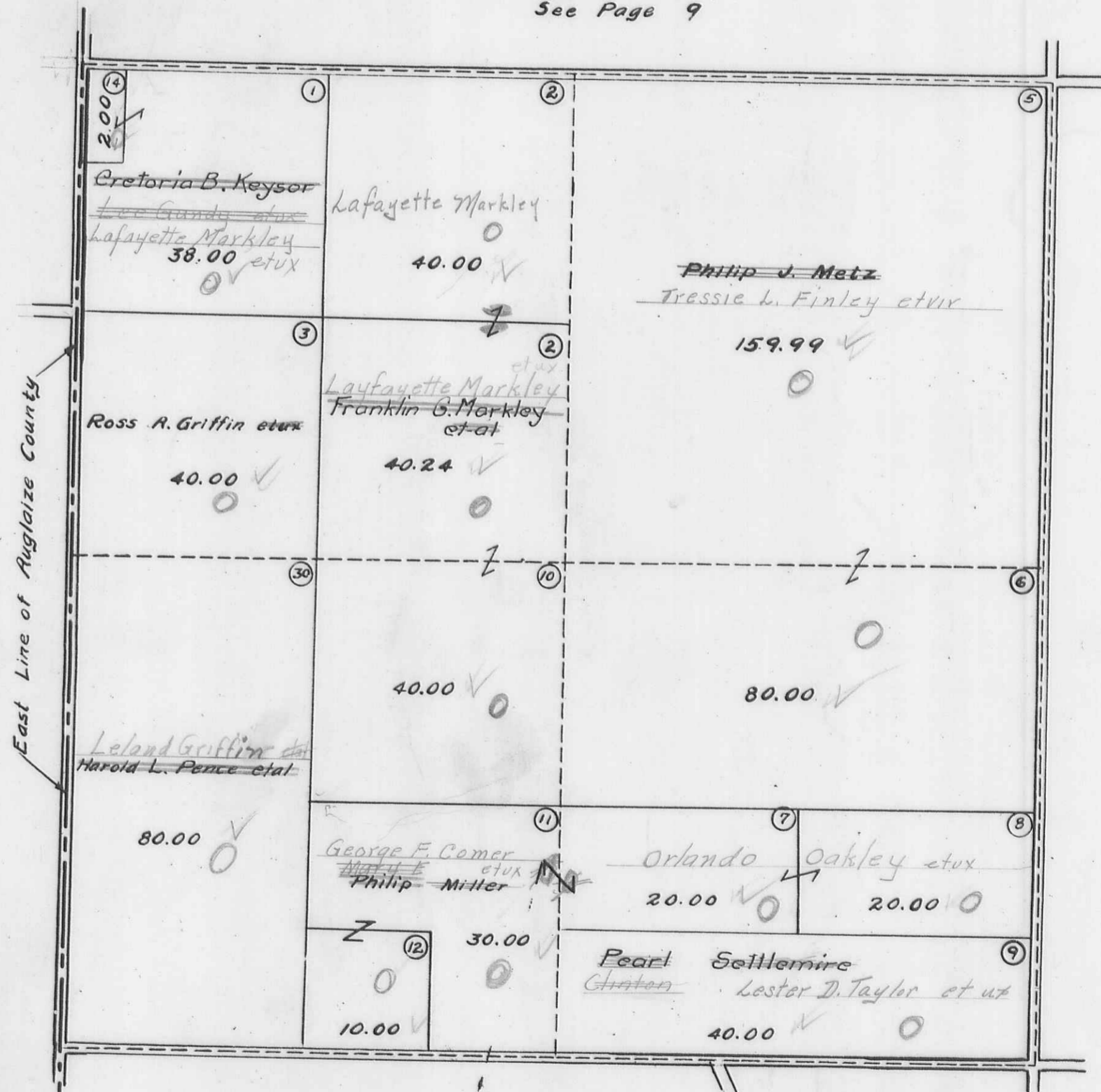
STOKES TOWNSHIP
SECTION 18 TOWN 6 S. RANGE 8 E.
SCALE 10 CHAINS TO THE INCH



See Page 8

STOKES TOWNSHIP
SECTION 19 TOWN 6 S. RANGE 8 E.
 SCALE 10 CHAINS TO THE INCH

See Page 9

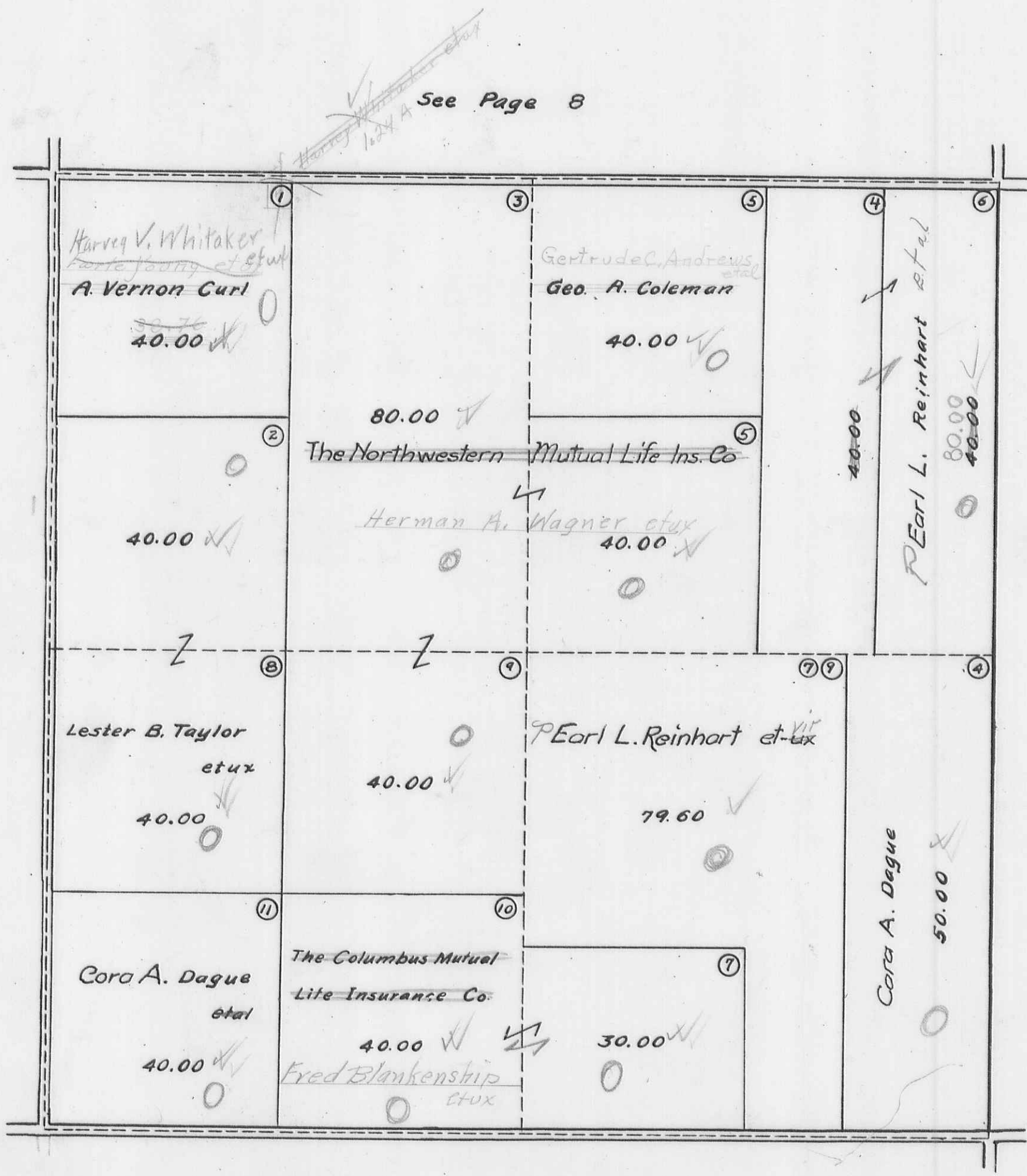


See Page 11

See Page 19

STOKES TOWNSHIP
SECTION 20 TOWN 6S. RANGE 8 E.

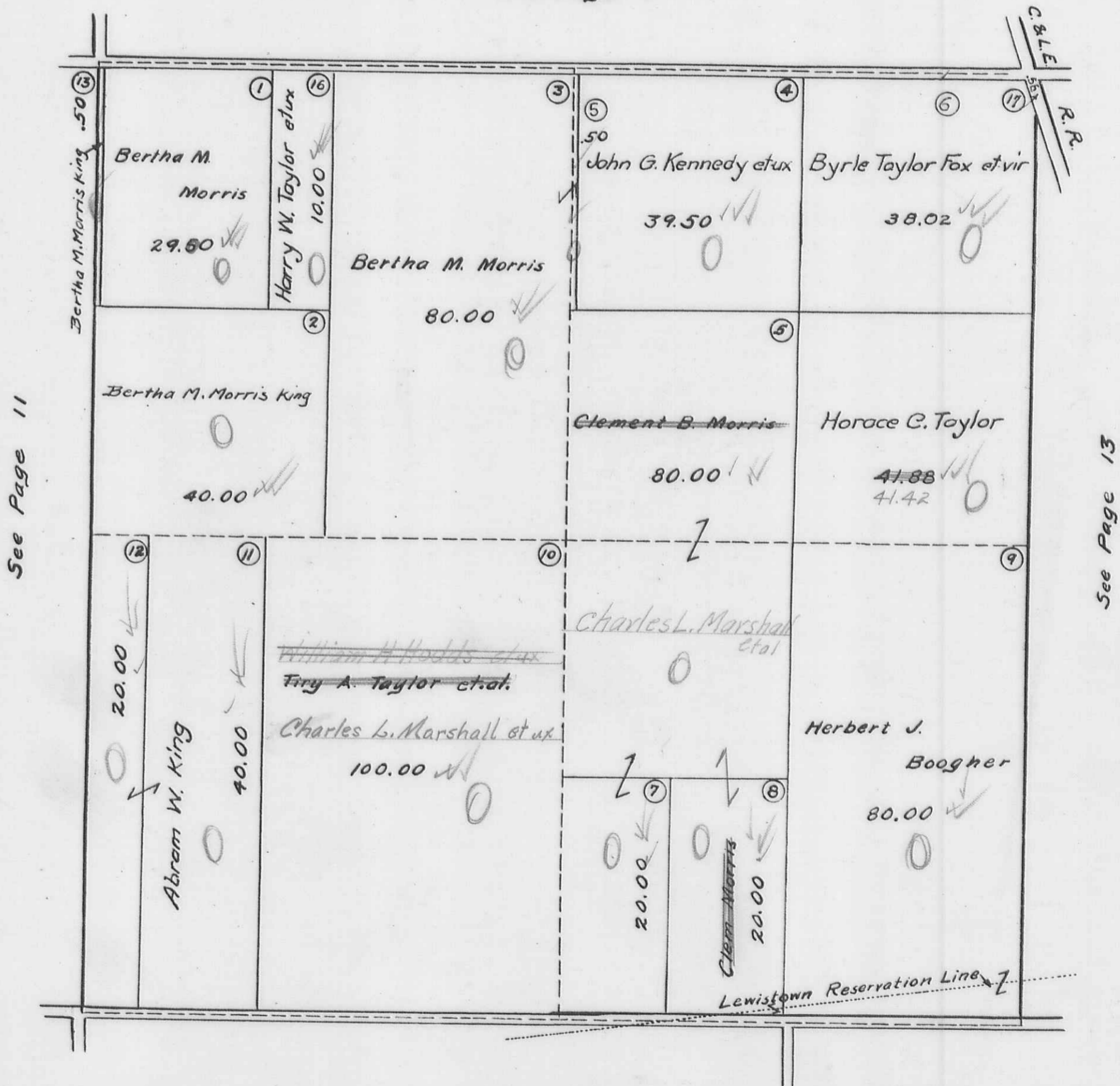
SCALE 10 CHAINS TO THE INCH



STOKES TOWNSHIP
SECTION 21 TOWN 6 S. RANGE 8 E.

SCALE 10 CHAINS TO THE INCH

See Page 7



See Page 11

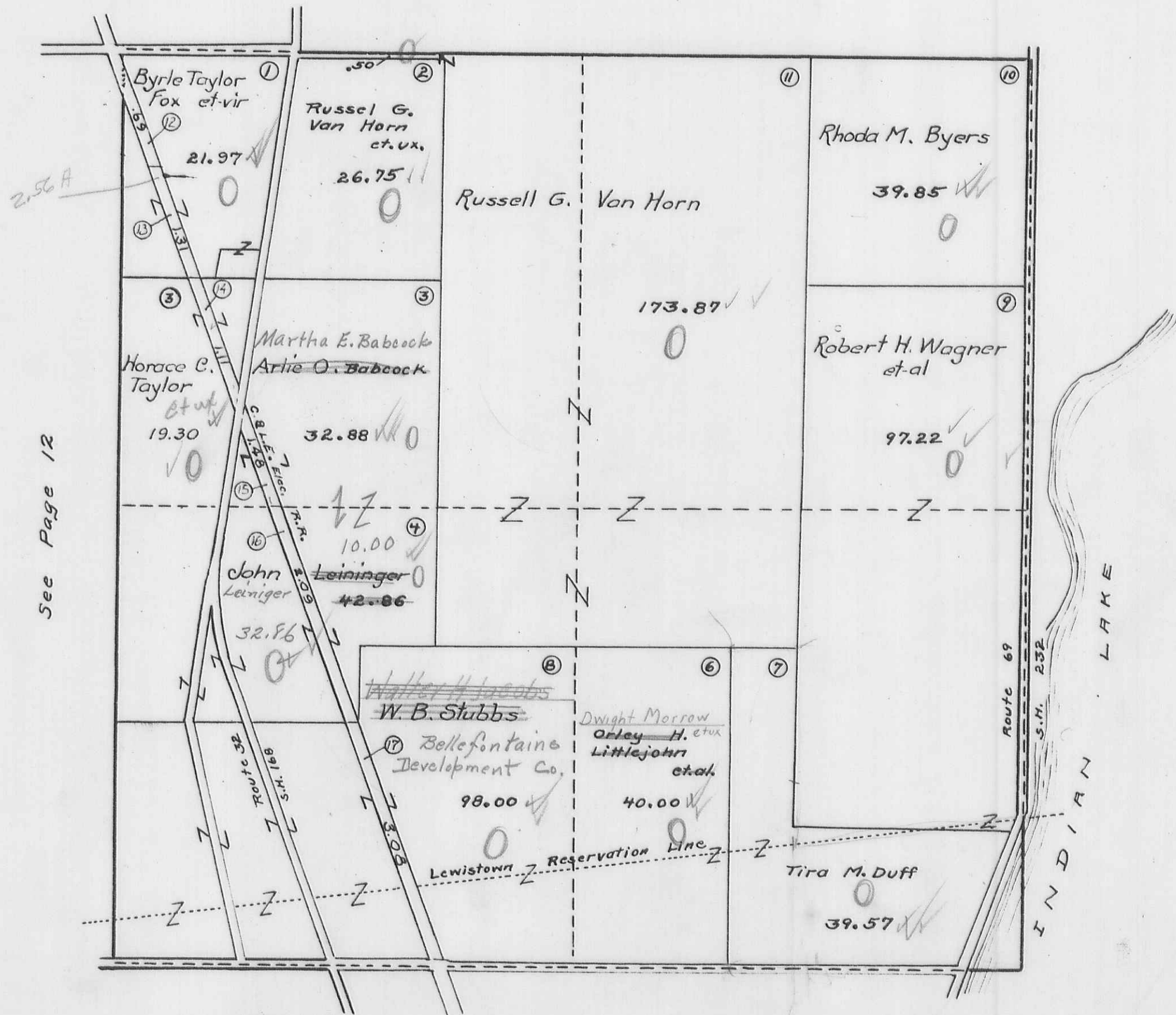
See Page 13

See Page 17

STOKES TOWNSHIP
SECTION 22 TOWN 6S. RANGE 8 E.
SCALE 10 CHAINS TO THE INCH

16
80
1280

See Page 6



See Page 12

See Page 14

See Page 16

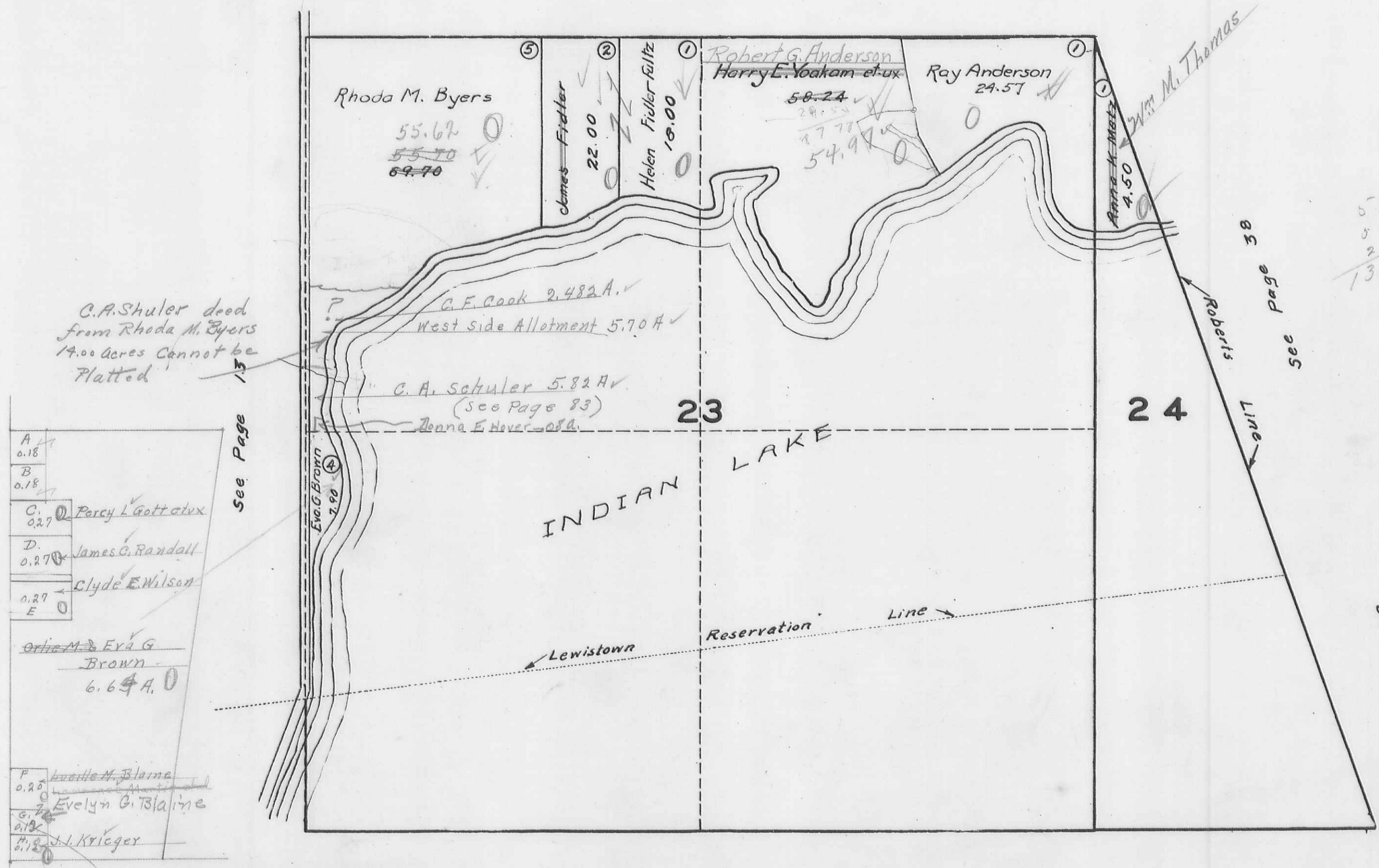
STOKES TOWNSHIP

SECTION 23 TOWN 6 S. RANGE 8 E.
SECTION 24 TOWN 6 S. RANGE 8 E.

SCALE 10 CHAINS TO THE INCH

5-8 24
3 2 1
54.97

See Page 5



C.A. Shuler deed from Rhoda M. Byers 14.00 Acres Cannot be Platted

A	0.18	
B	0.18	
C	0.27	Percy L. Gott et al
D	0.27	James C. Randall
	0.27	Clyde E. Wilson
E		
		Ortie M. & Eva G. Brown 6.64 A.
F	0.20	Luella M. Blaine
G	0.18	Evelyn G. Blaine
H	0.12	J. J. Krieger

5-70
0 82
2 48
13.02

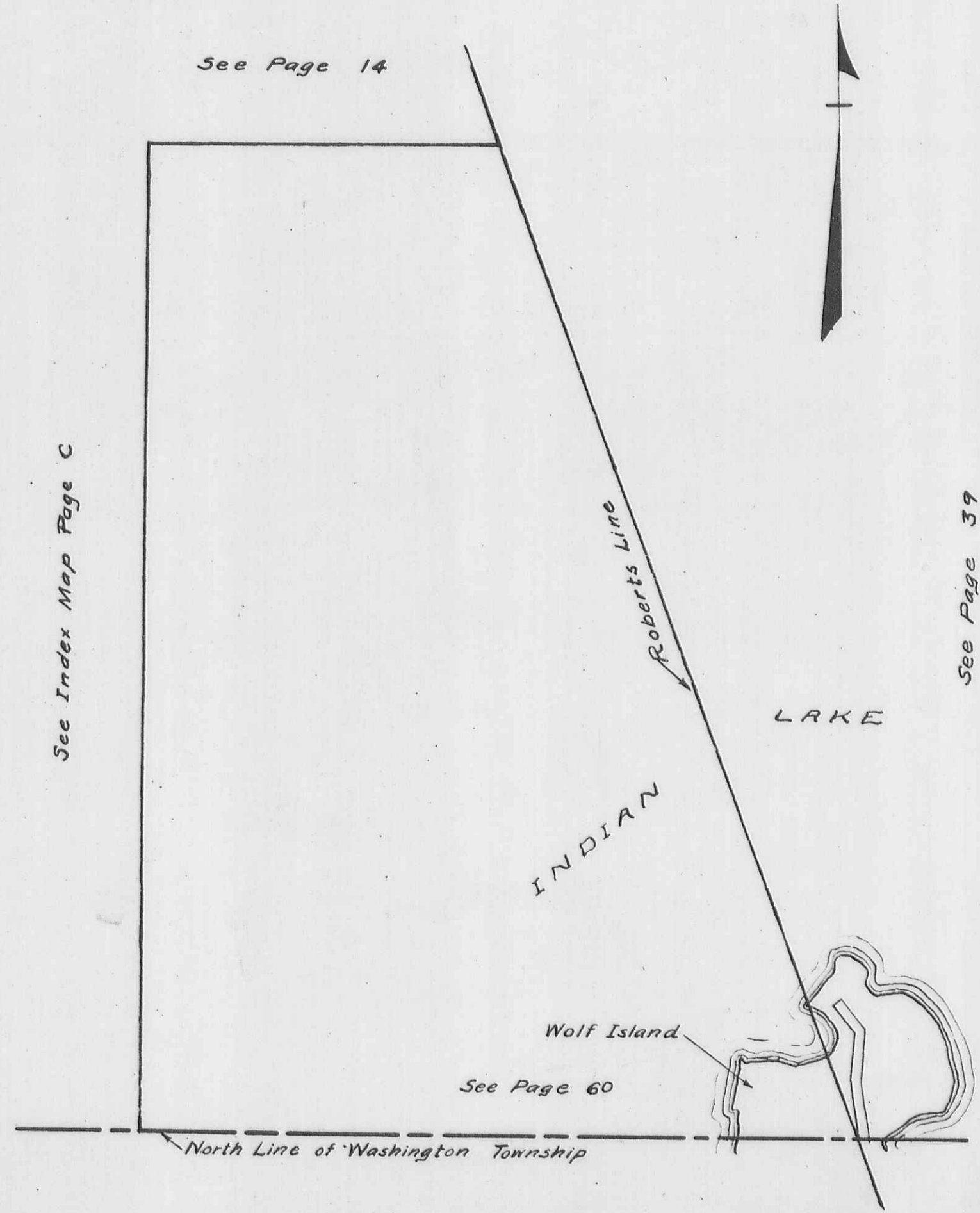
See Page 39

See Index Map Page C

See Page 15

STOKES TOWNSHIP
SECTION 25 TOWN 6 S. RANGE 8 E.

SCALE 10 CHAINS TO THE INCH

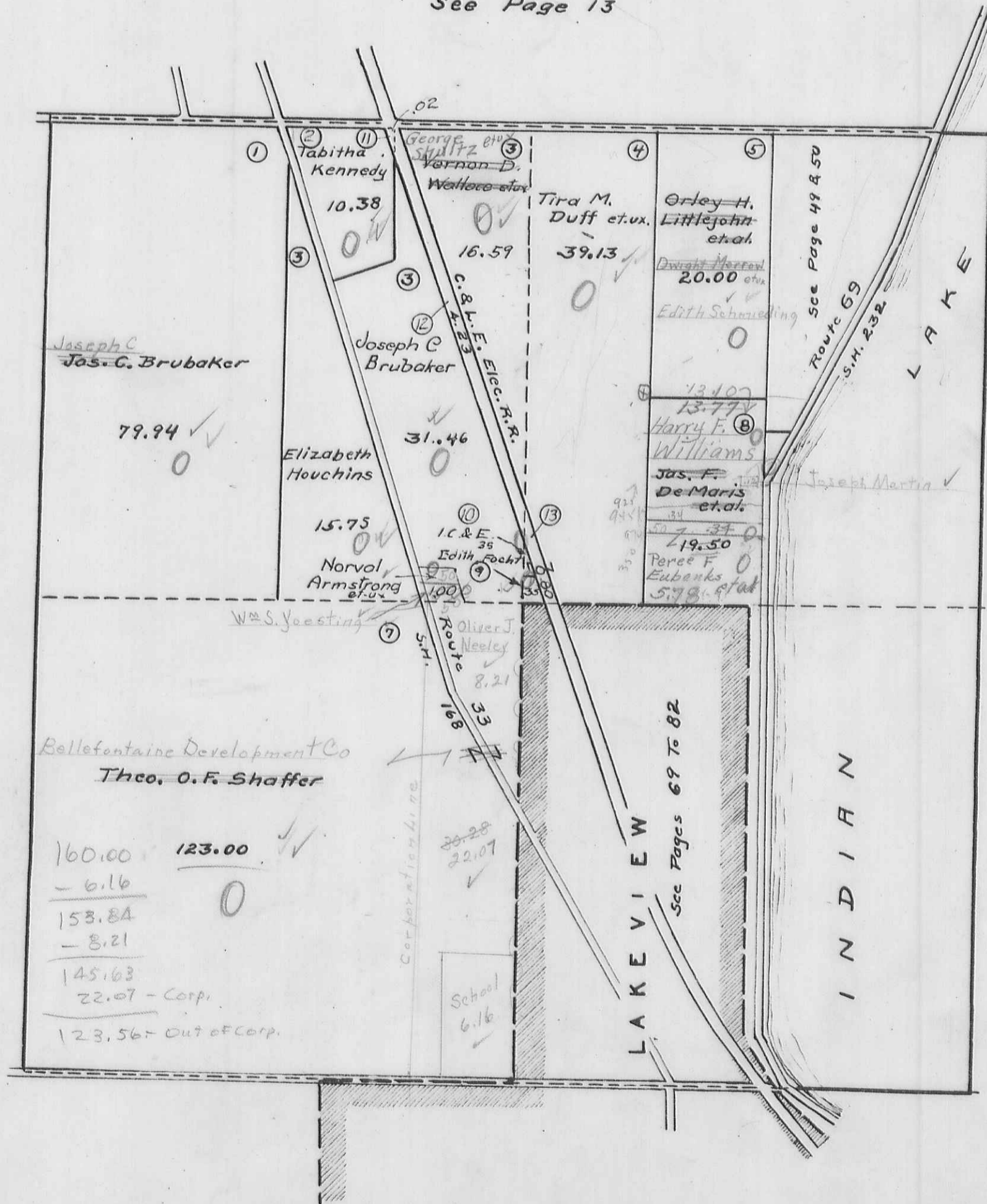


STOKES TOWNSHIP
SECTION 27 TOWN 6 S. RANGE 8 E.

SCALE 10 CHAINS TO THE INCH

See Page 13

See Page 17



See Index Map Page C

195.00
6.78
137.22
1.11
136.00
6.70
79.8
8.0
74.0
9
731

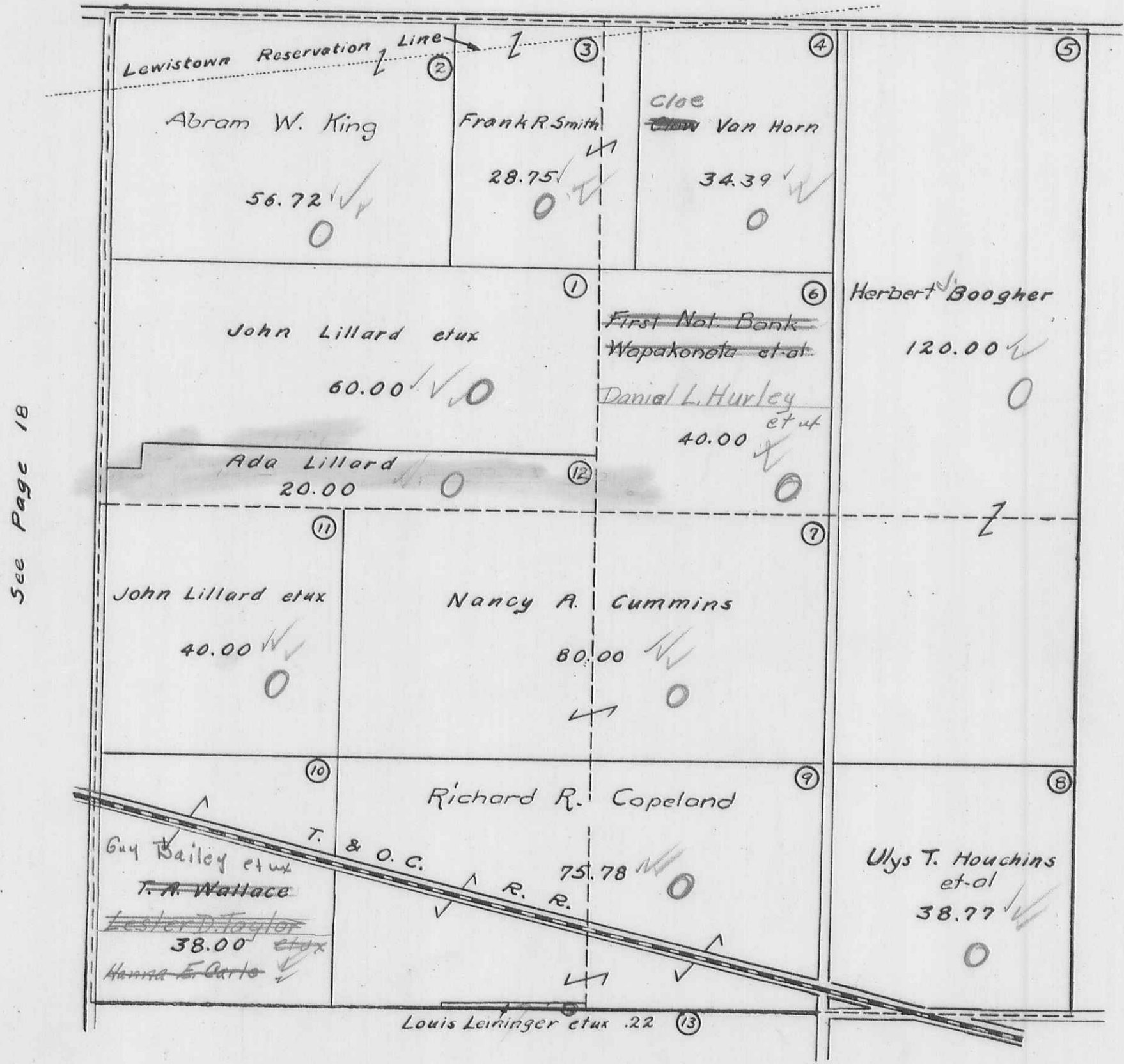
Bellefontaine Development Co
Theo. O. F. Shaffer

160.00	123.00
- 6.16	
153.84	0
- 8.21	
145.63	
22.07 - Corp.	
123.56 - Out of Corp.	

See Page 23

STOKES TOWNSHIP
SECTION 28 TOWN 6 S. RANGE 8 E.
 SCALE 10 CHAINS TO THE INCH

See Page 12



See Page 18

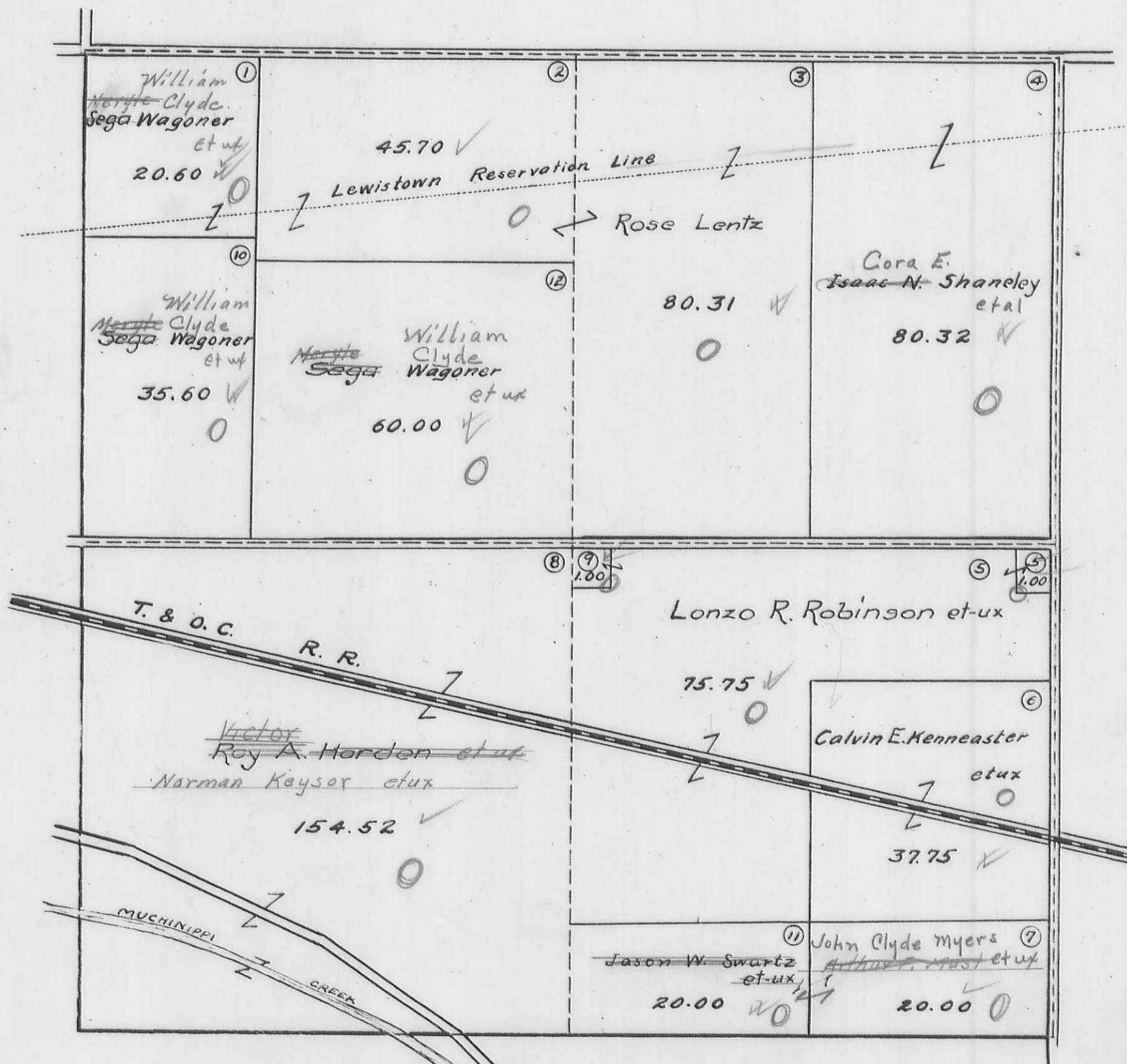
See Page 16

See Page 22

STOKES TOWNSHIP
SECTION 29 TOWN 6 S. RANGE 8 E.

SCALE 10 CHAINS TO THE INCH

See Page 11



See Page 19

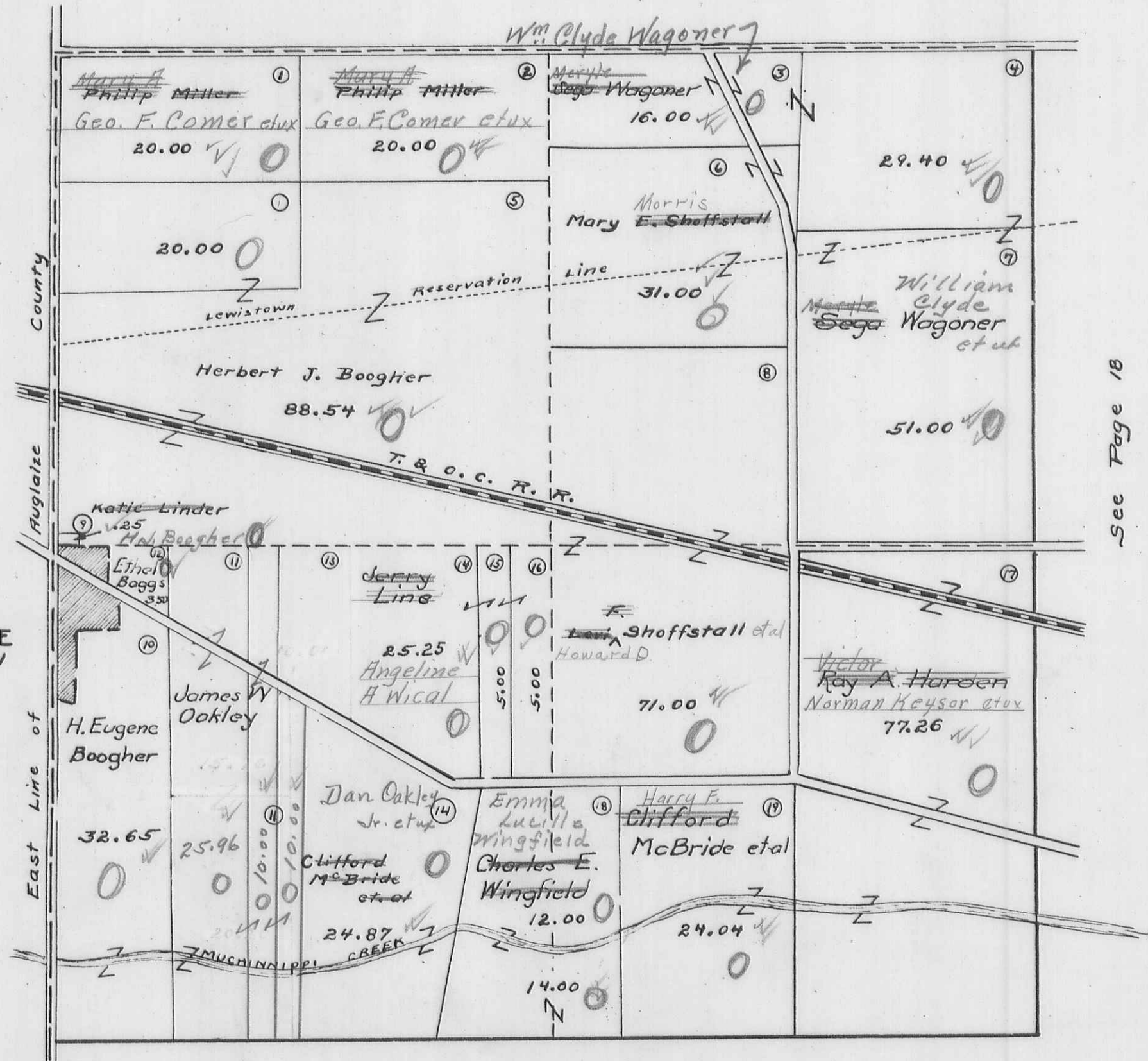
See Page 17

See Page 21

STOKES TOWNSHIP
SECTION 30 TOWN 6 S. RANGE 8 E.

SCALE 10 CHAINS TO THE INCH

See Page 10



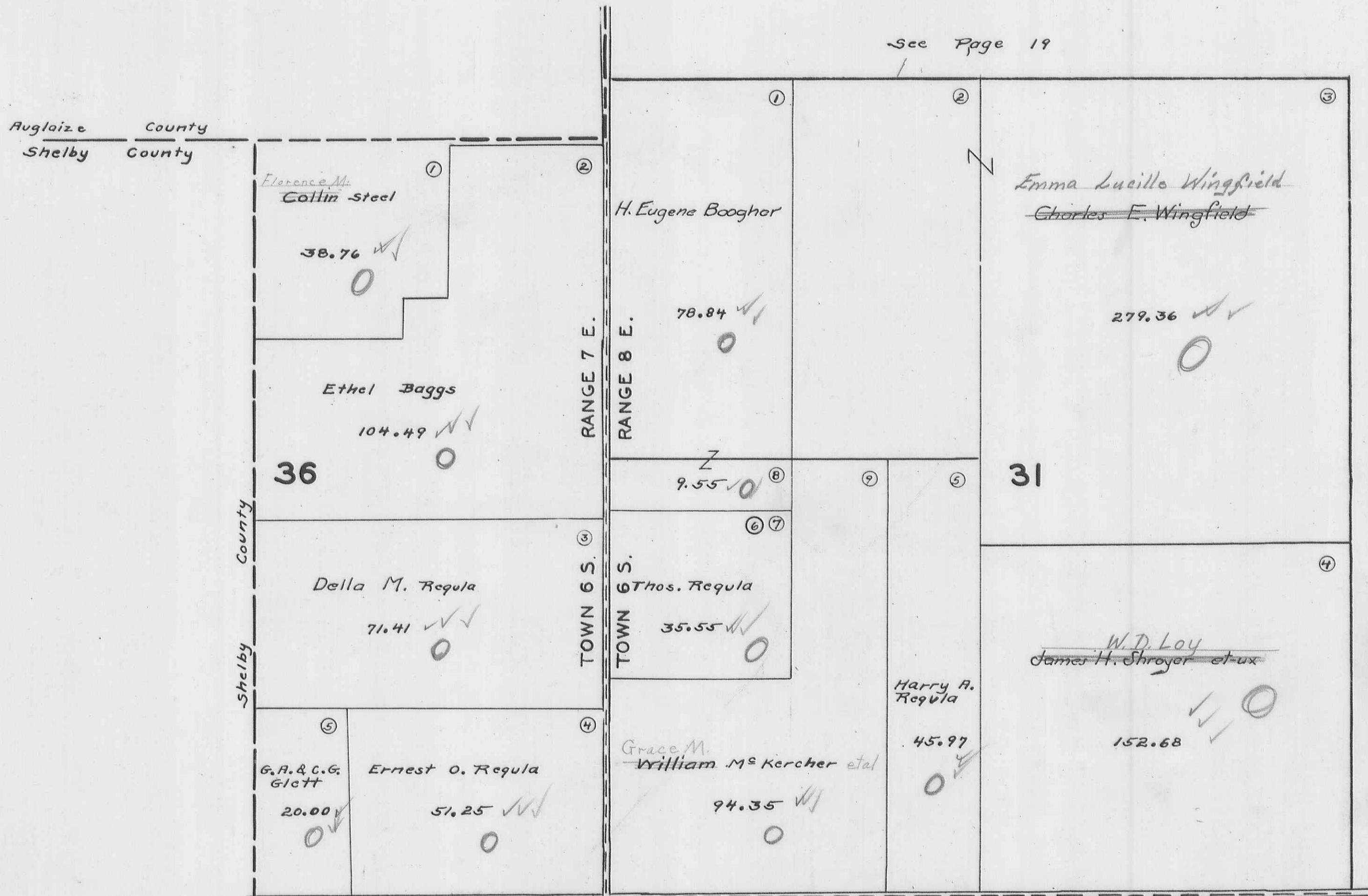
See Page 18

See Page 20

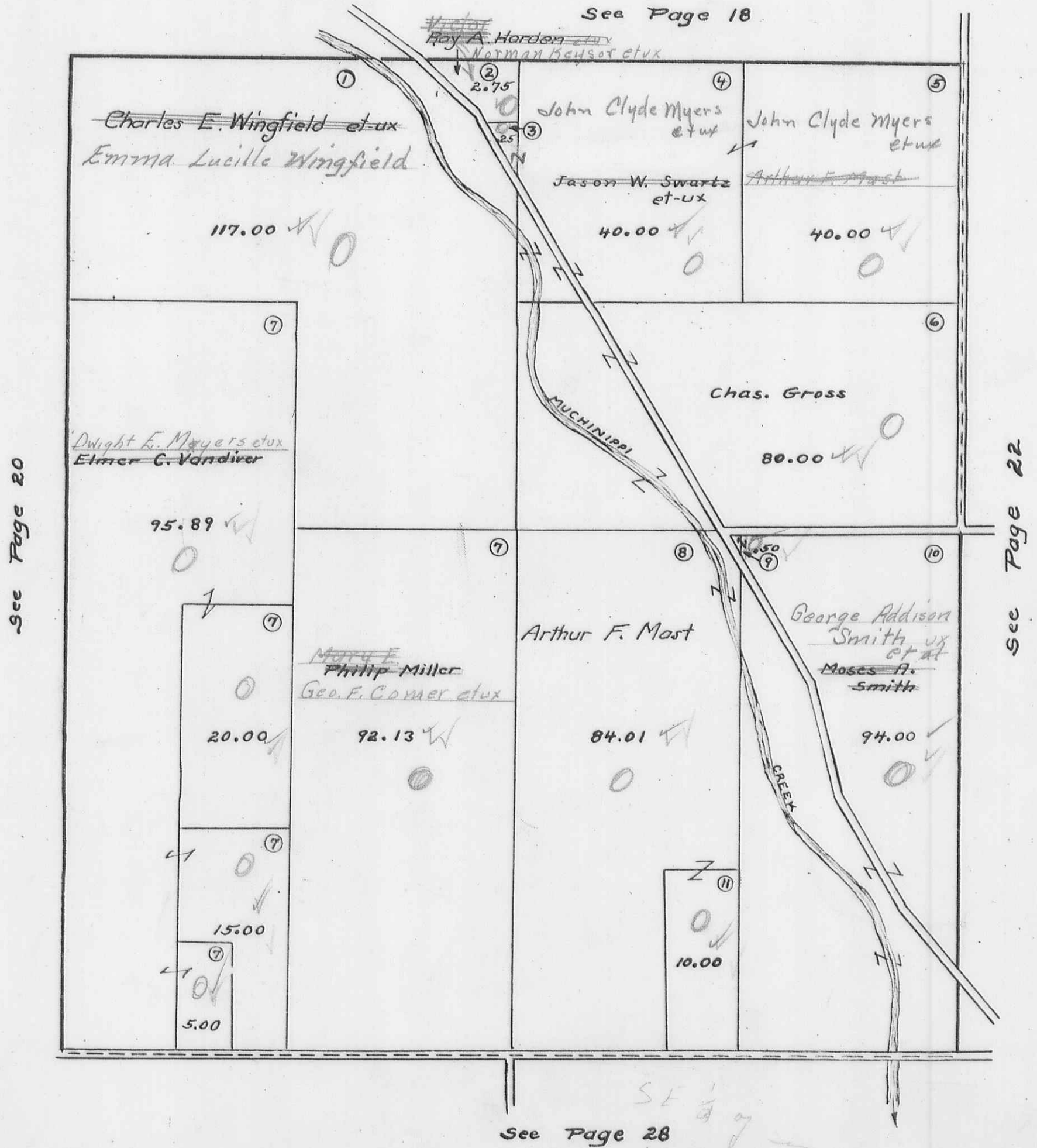
SANTA FE
See Page 51

STOKES TOWNSHIP
SECTION 31 TOWN 6 S. RANGE 8 E.
SECTION 36 TOWN 6 S. RANGE 7 E.

SCALE 10 CHAINS TO THE INCH



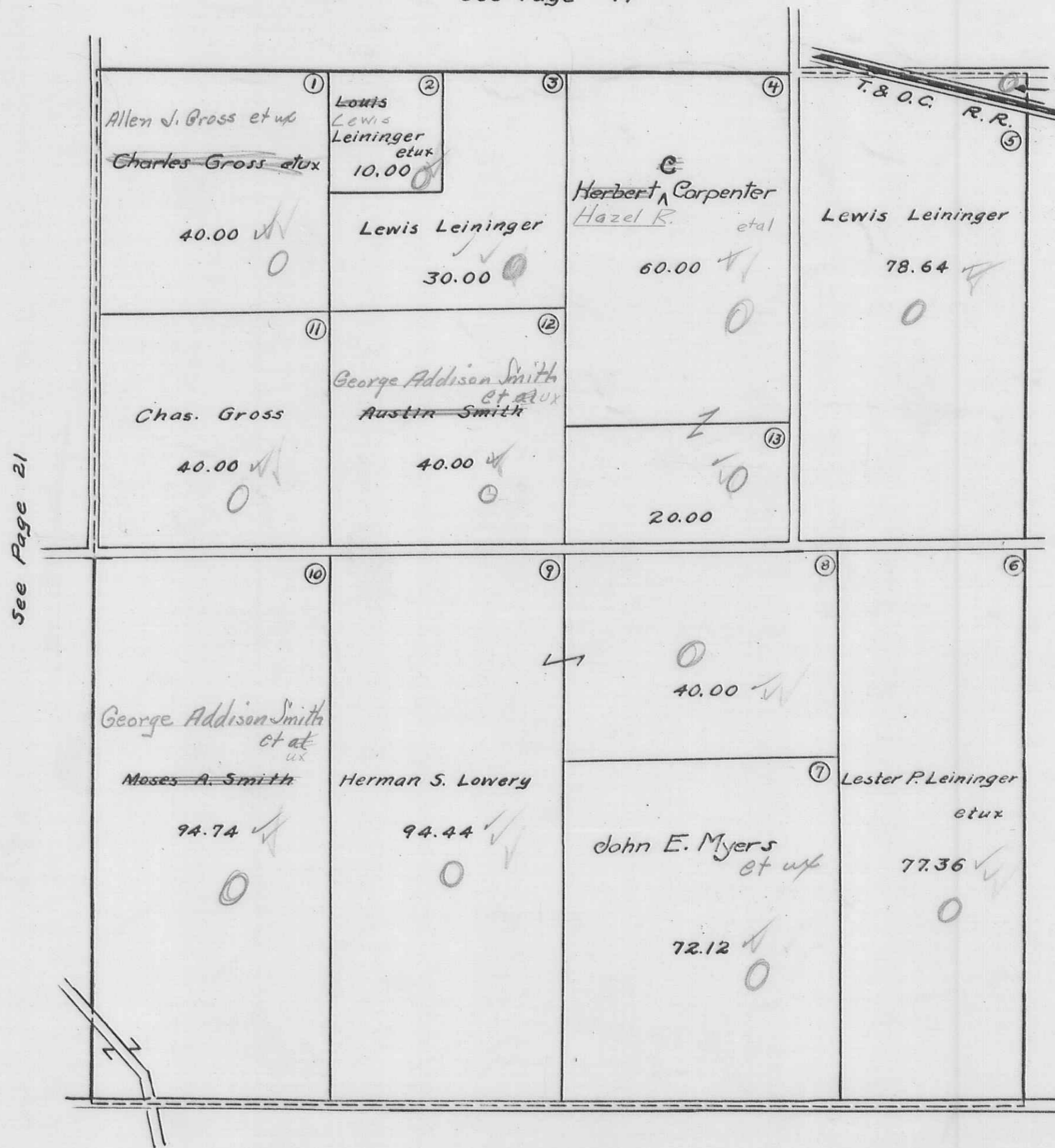
STOKES TOWNSHIP
SECTION 32 TOWN 6 S. RANGE 8 E.
SCALE 10 CHAINS TO THE INCH



STOKES TOWNSHIP
SECTION 33 TOWN 6S. RANGE 8 E.

SCALE 10 CHAINS TO THE INCH

See Page 17



*Edith McKee
Harold Waters
Harry A. Taylor et ux*
15 .50

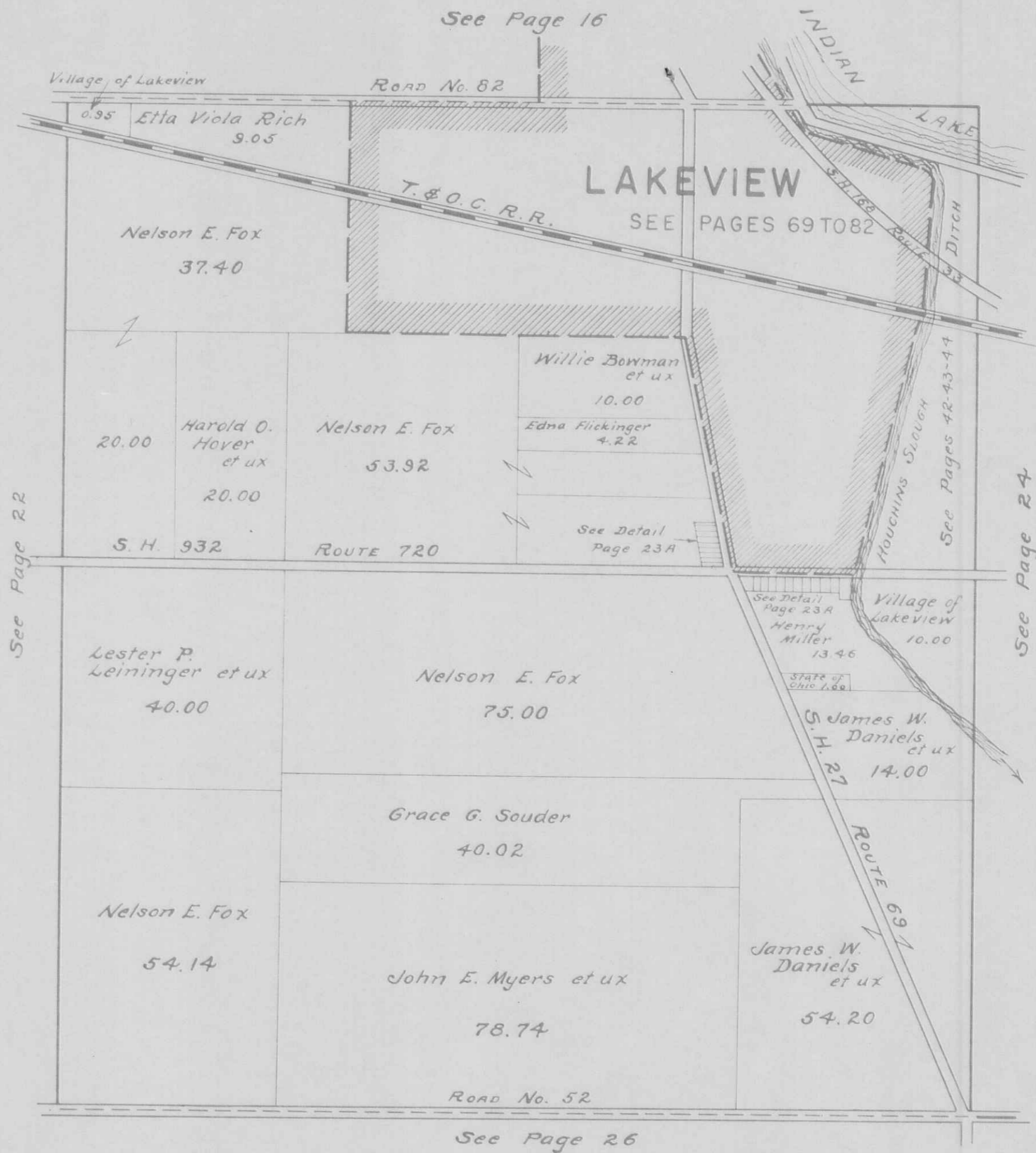
See Page 21

See Page 23

See Page 27

SECTION 34 TOWN 6 S. RANGE 8 E.

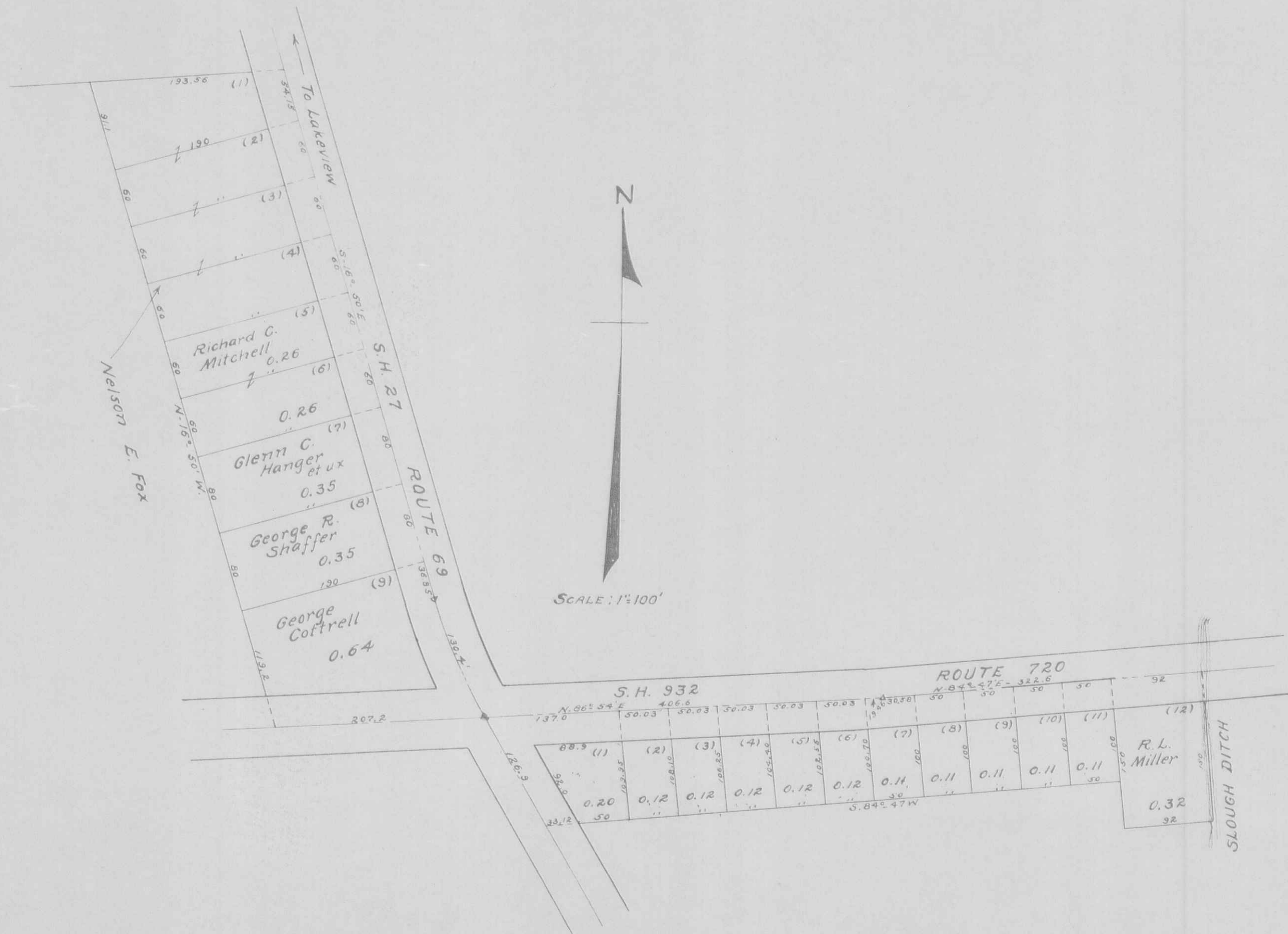
SCALE 10 CHAINS TO THE INCH



SECTION 34 TOWN 6S. RANGE 8E. (PART)

UNRECORDED PLATS
OF

NELSON E. FOX & HENRY MILLER



1.00
1.00
1.00
1.00
1.00
1.00
1.00
1.00
1.00
1.00
1.00
1.00

Henry Miller

STOKES TOWNSHIP
SECTION 35 TOWN 6 S. RANGE 8 E.

SCALE 10 CHAINS TO THE INCH

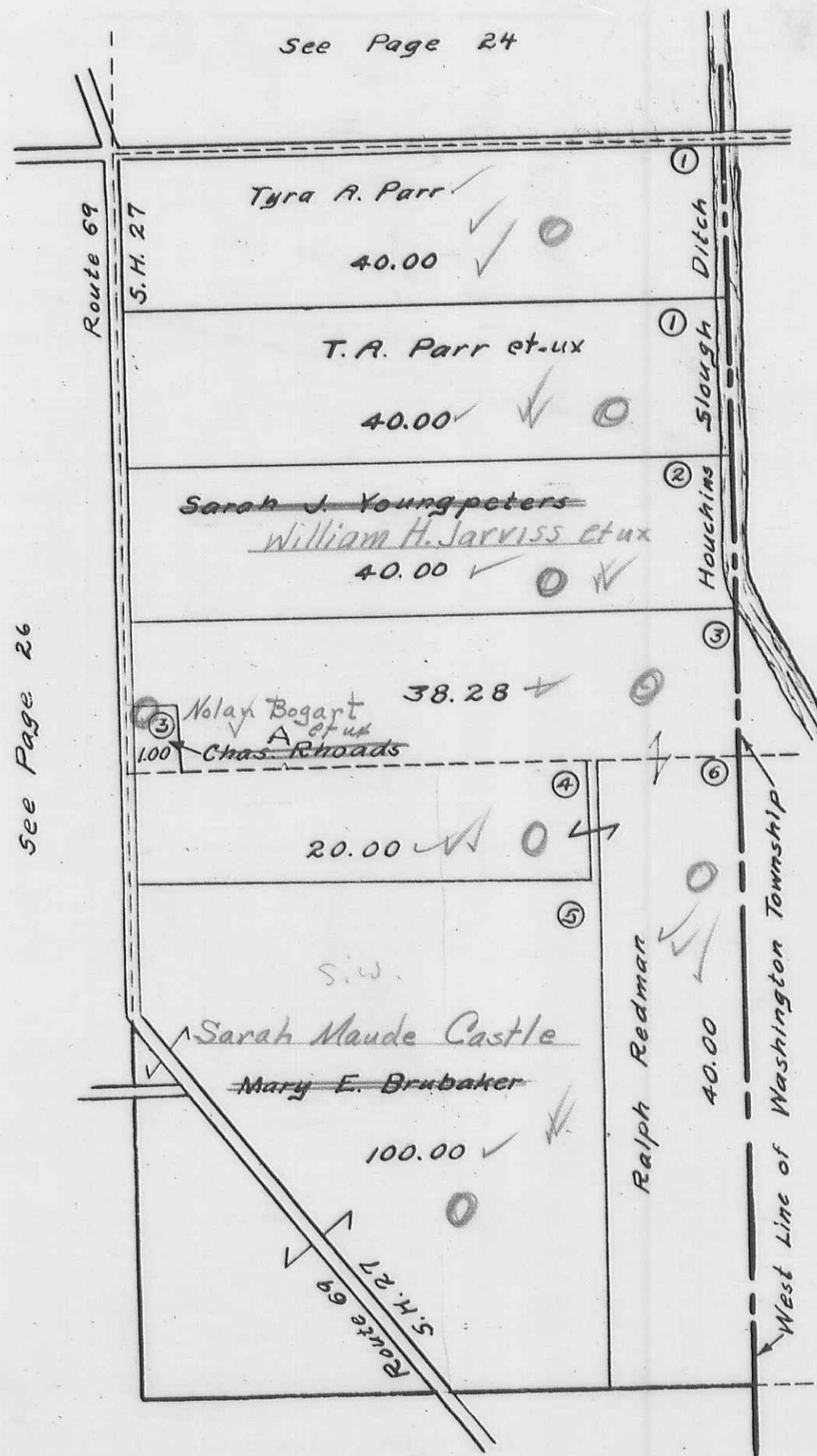
See Index Map Page C



See Page 23

See Page 25

STOKES TOWNSHIP
SECTION 2 TOWN 7S. RANGE 8 E.
SCALE 10 CHAINS TO THE INCH



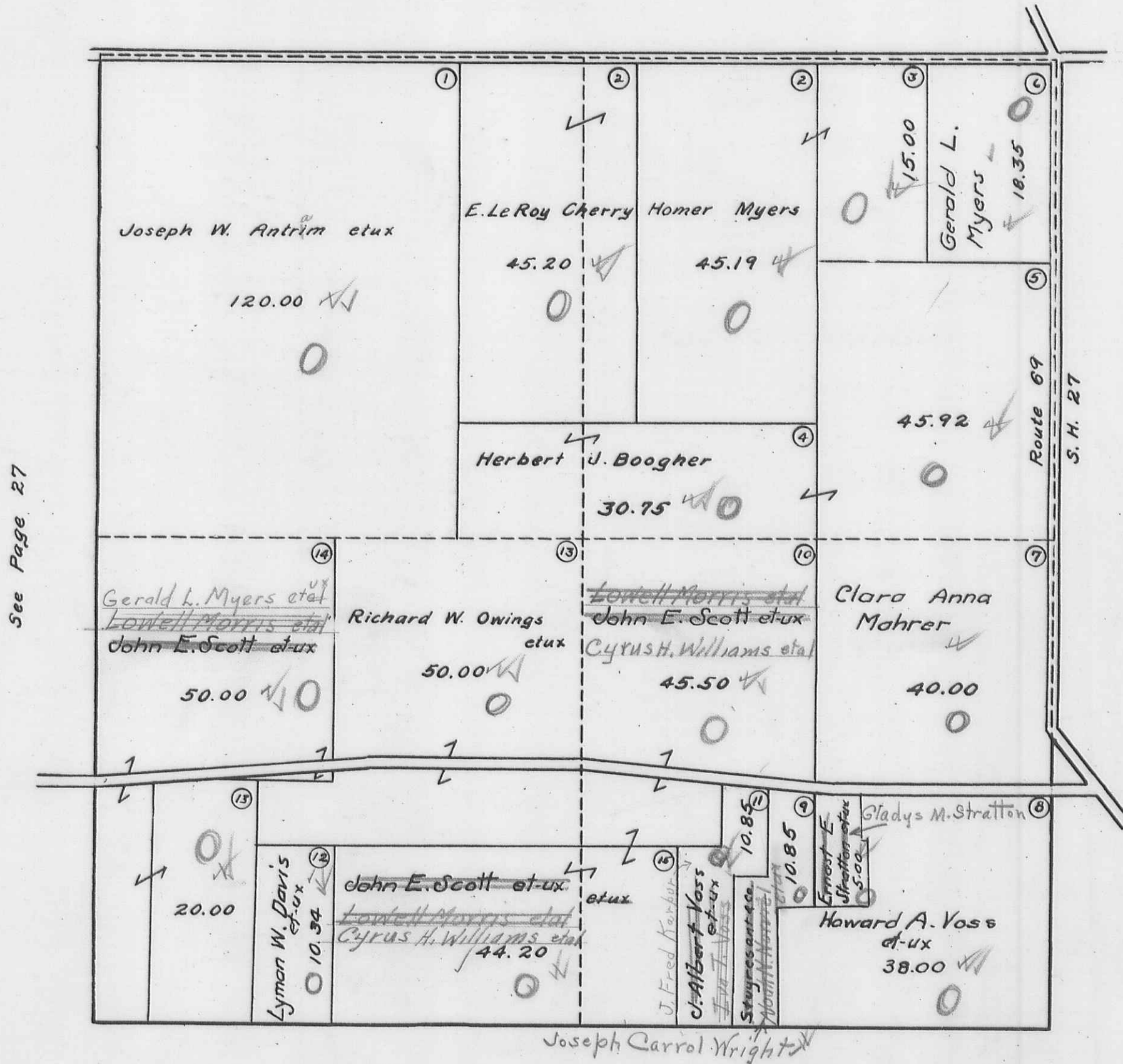
See Page 24

See Page 26

See Page 33

STOKES TOWNSHIP
SECTION 3 TOWN 7 S. RANGE 8 E.
SCALE 10 CHAINS TO THE INCH

See Page 23



See Page 27

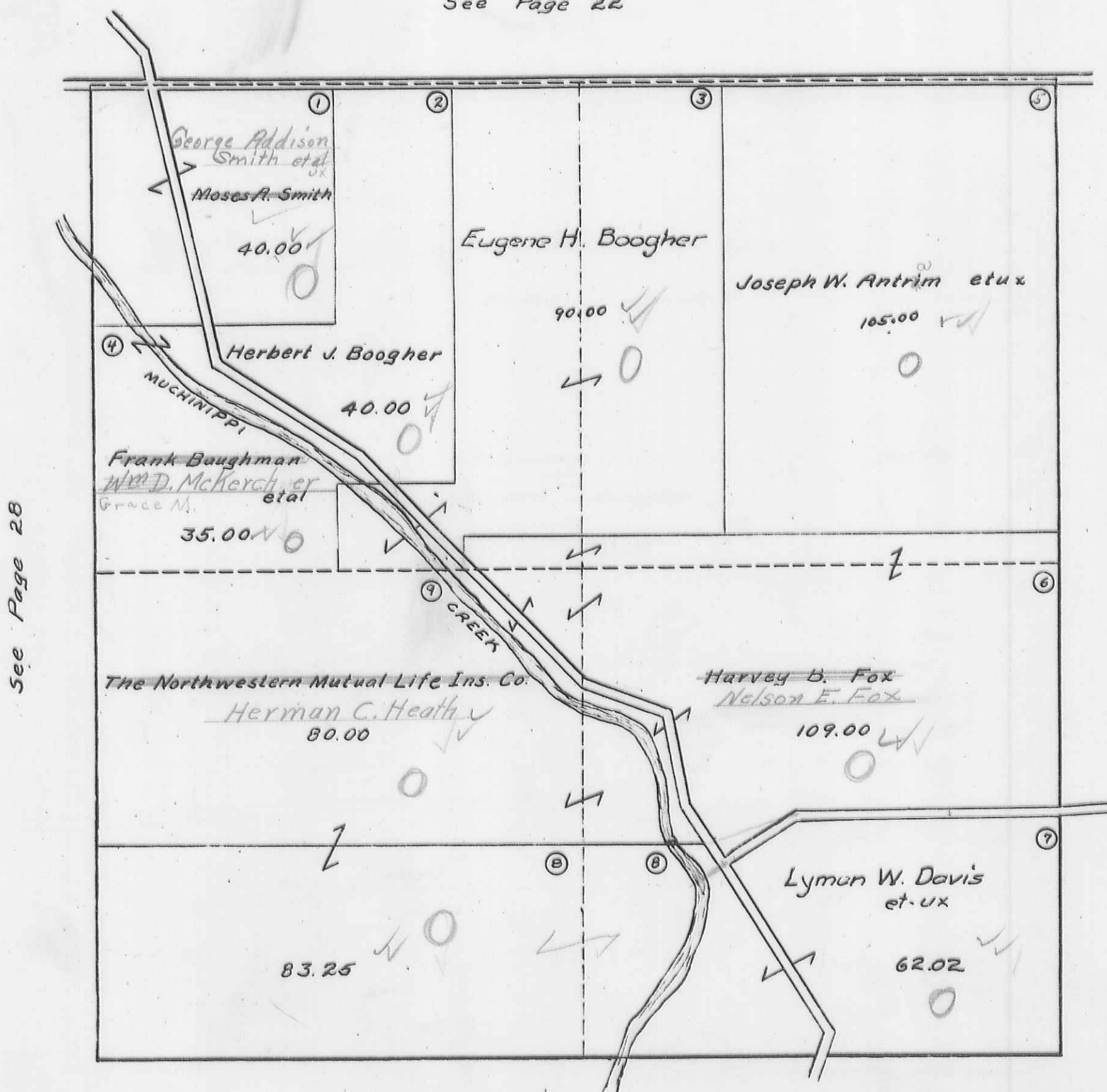
See Page 25

See Page 33

STOKES TOWNSHIP
SECTION 4 TOWN 7 S. RANGE 8 E.

SCALE 10 CHAINS TO THE INCH

See Page 22



See Page 28

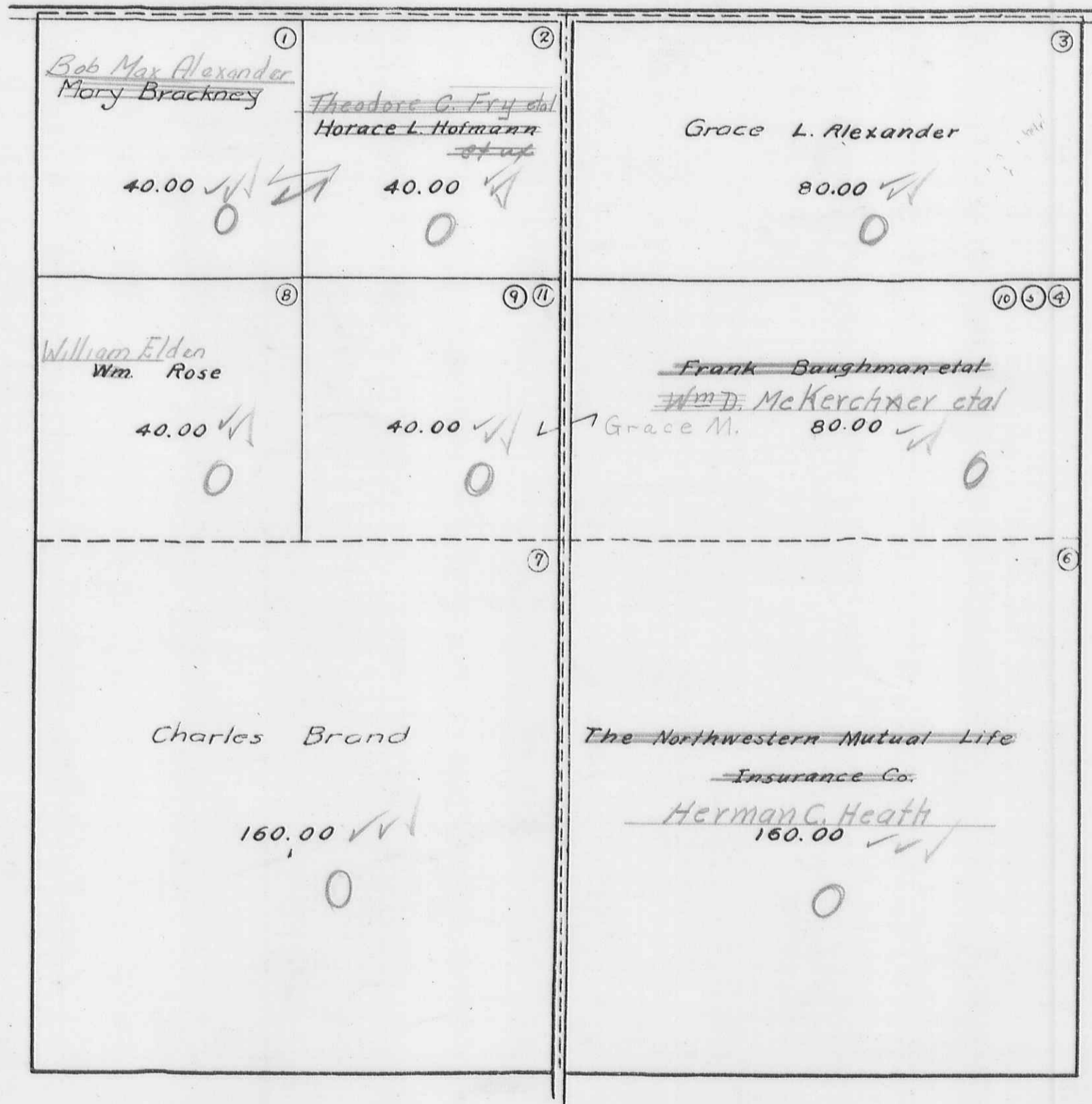
See Page 26

See Page 32

STOKES TOWNSHIP
SECTION 5 TOWN 7 S. RANGE 8 E.
 SCALE 10 CHAINS TO THE INCH

0

See Page 21



See Page 29

See Page 27

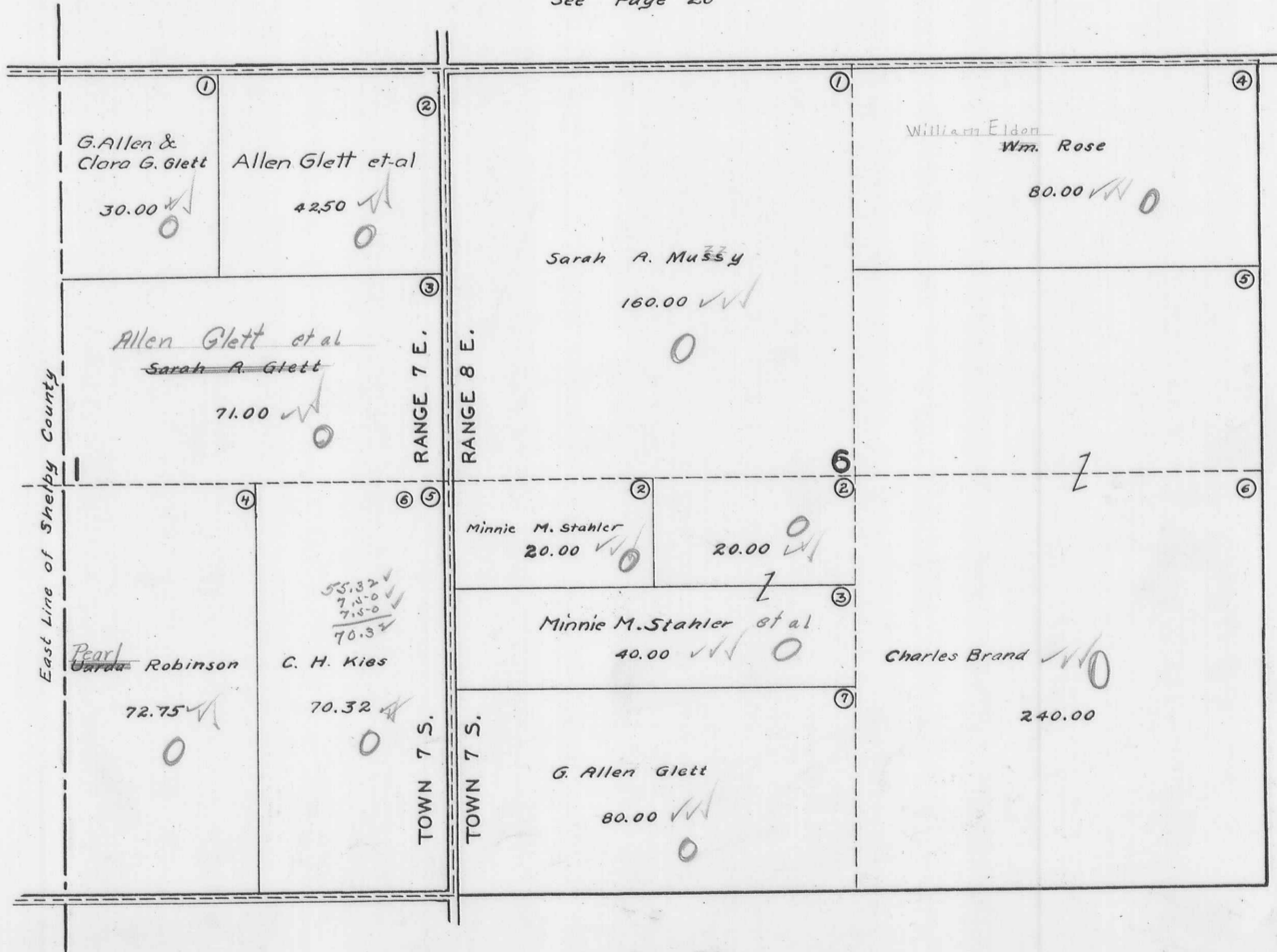
See Page 31

STOKES TOWNSHIP

SECTION 1 TOWN 7 S. RANGE 7 E.
SECTION 6 TOWN 7 S. RANGE 8 E.

SCALE 10 CHAINS TO THE INCH

See Page 20



See Page 28

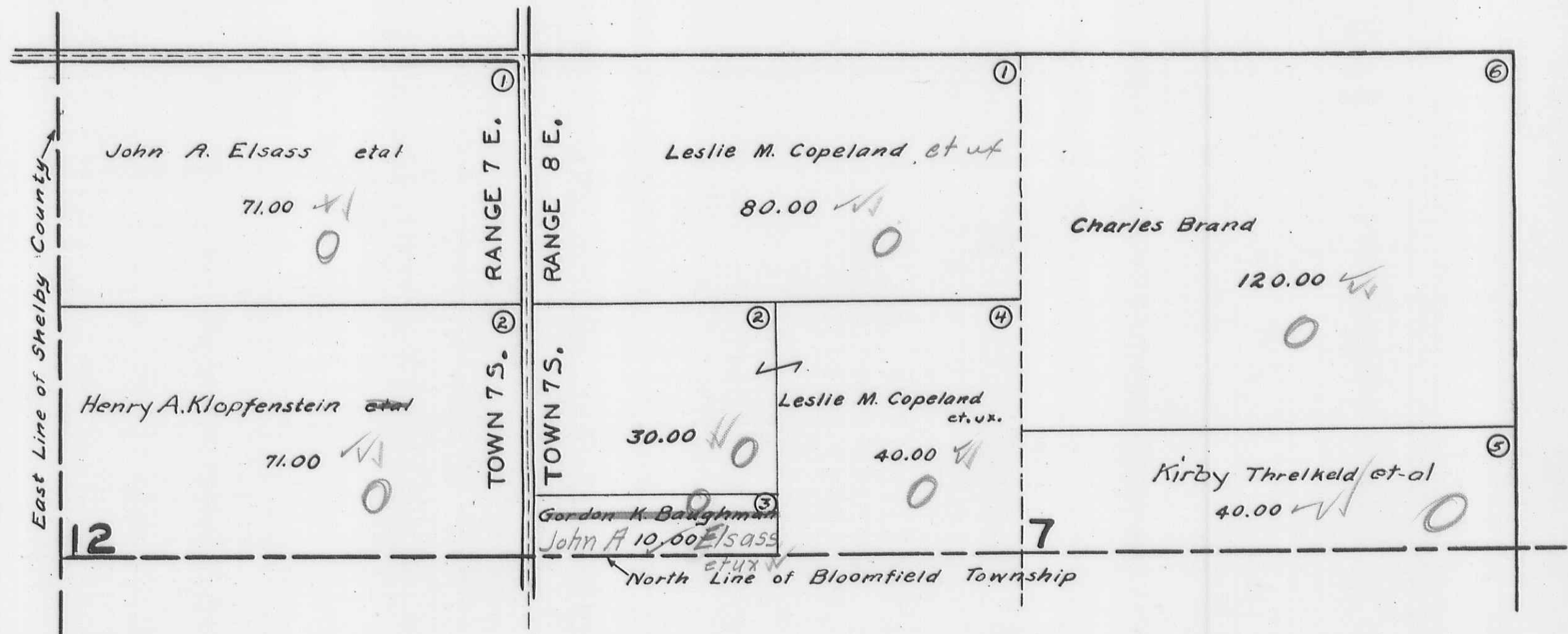
See Page 30

STOKES TOWNSHIP

SECTION 12 TOWN 7 S. RANGE 7 E.
SECTION 7 TOWN 7 S. RANGE 8 E.

SCALE 10 CHAINS TO THE INCH

See Page 29

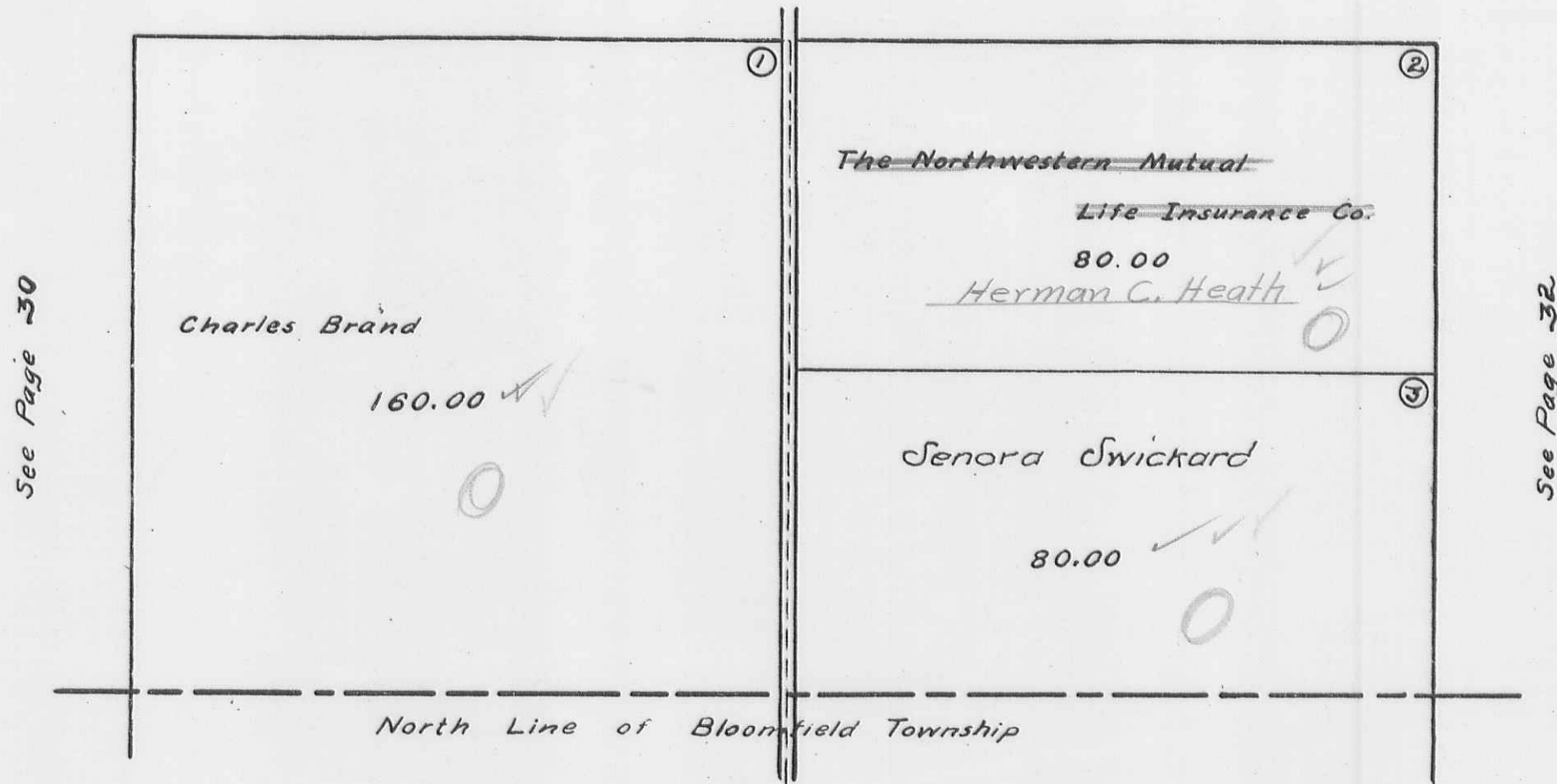


See Page 31

STOKES TOWNSHIP
SECTION 8 TOWN 7S. RANGE 8 E.

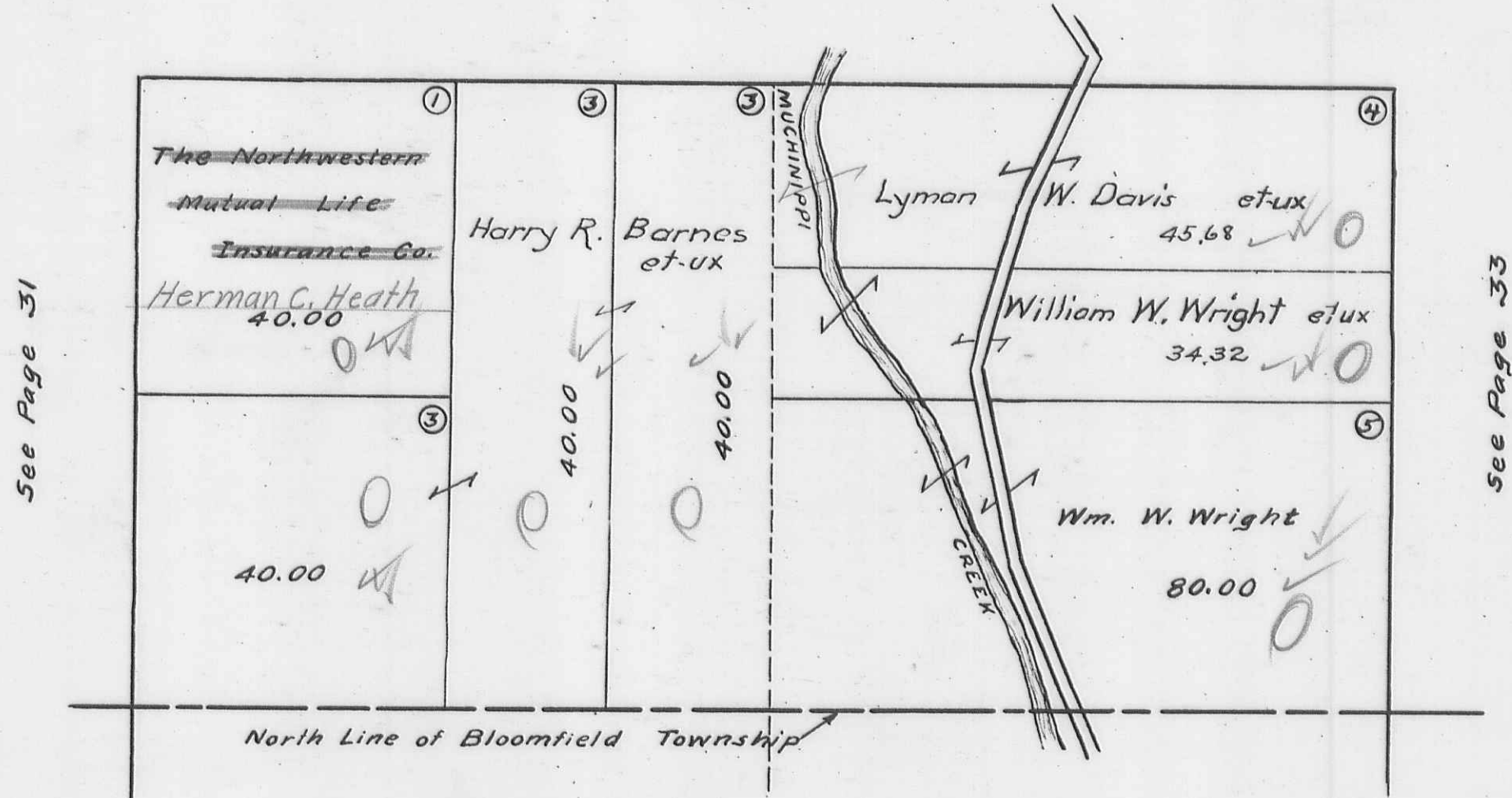
SCALE 10 CHAINS TO THE INCH

See Page 28



STOKES TOWNSHIP
SECTION 9 TOWN 7S. RANGE 8 E.
SCALE 10 CHAINS TO THE INCH

See Page 27




See Page 31

See Page 33

SECTION 10 TOWN 7S. RANGE 8E.

SECTION 11 TOWN 7S. RANGE 8E.

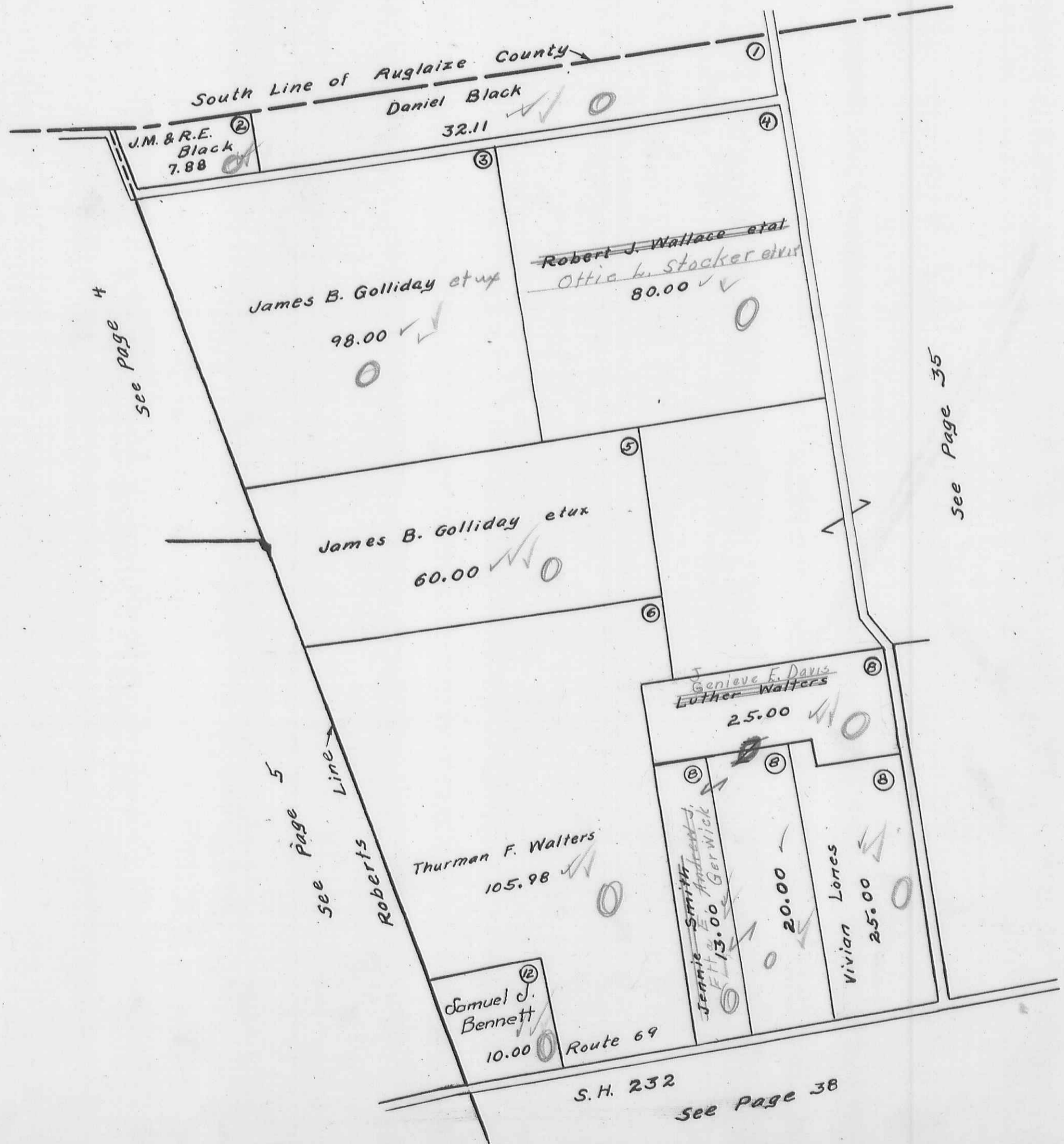
SCALE 10 CHAINS TO THE INCH



Sec Page 32

STOKES TOWNSHIP
VIRGINIA MILITARY SURVEY 12276

SCALE 10 CHAINS TO THE INCH



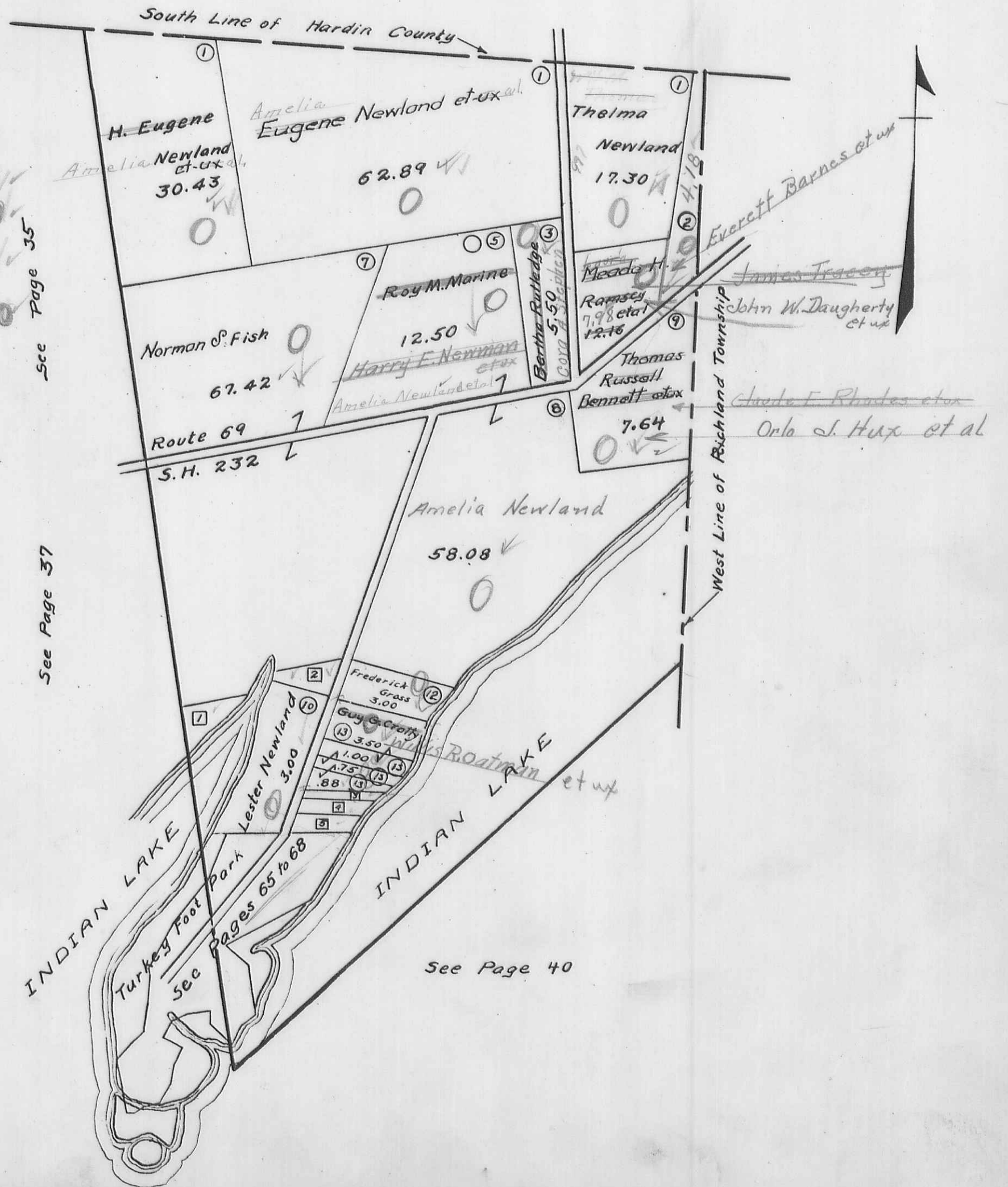
STOKES TOWNSHIP
VIRGINIA MILITARY SURVEY 12276

SCALE 10 CHAINS TO THE INCH



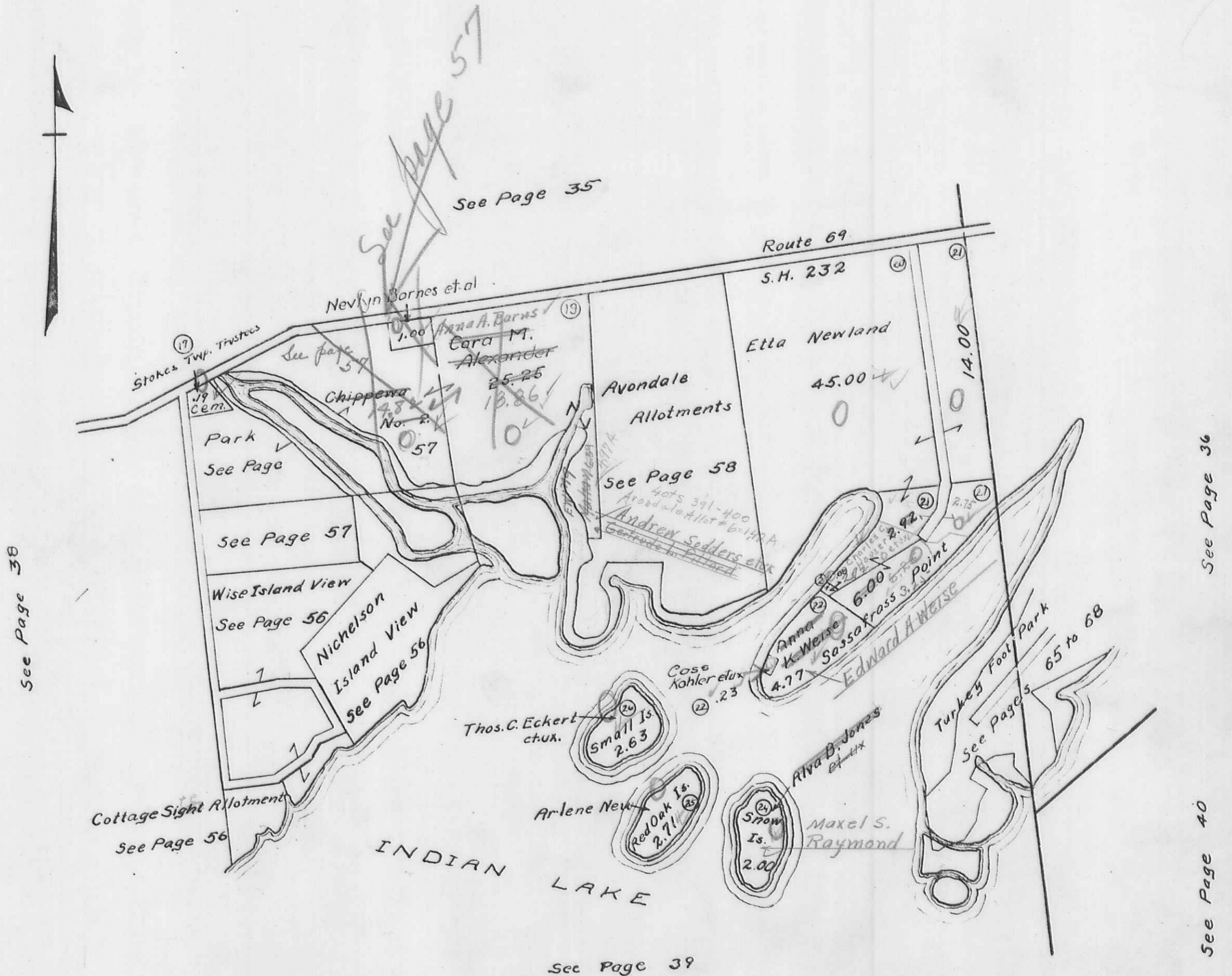
STOKES TOWNSHIP
VIRGINIA MILITARY SURVEY 12277
 SCALE 10 CHAINS TO THE INCH

Reference Number	Name	Sub	Acres
1	Amelia Harry Eugene Newland	15	.93
2	Frederick Gross	11	1.00
3	Essie Childs } Don Newland	13	.37
4	Essie Childs }		
5	Lester Newland et ux	13	.50



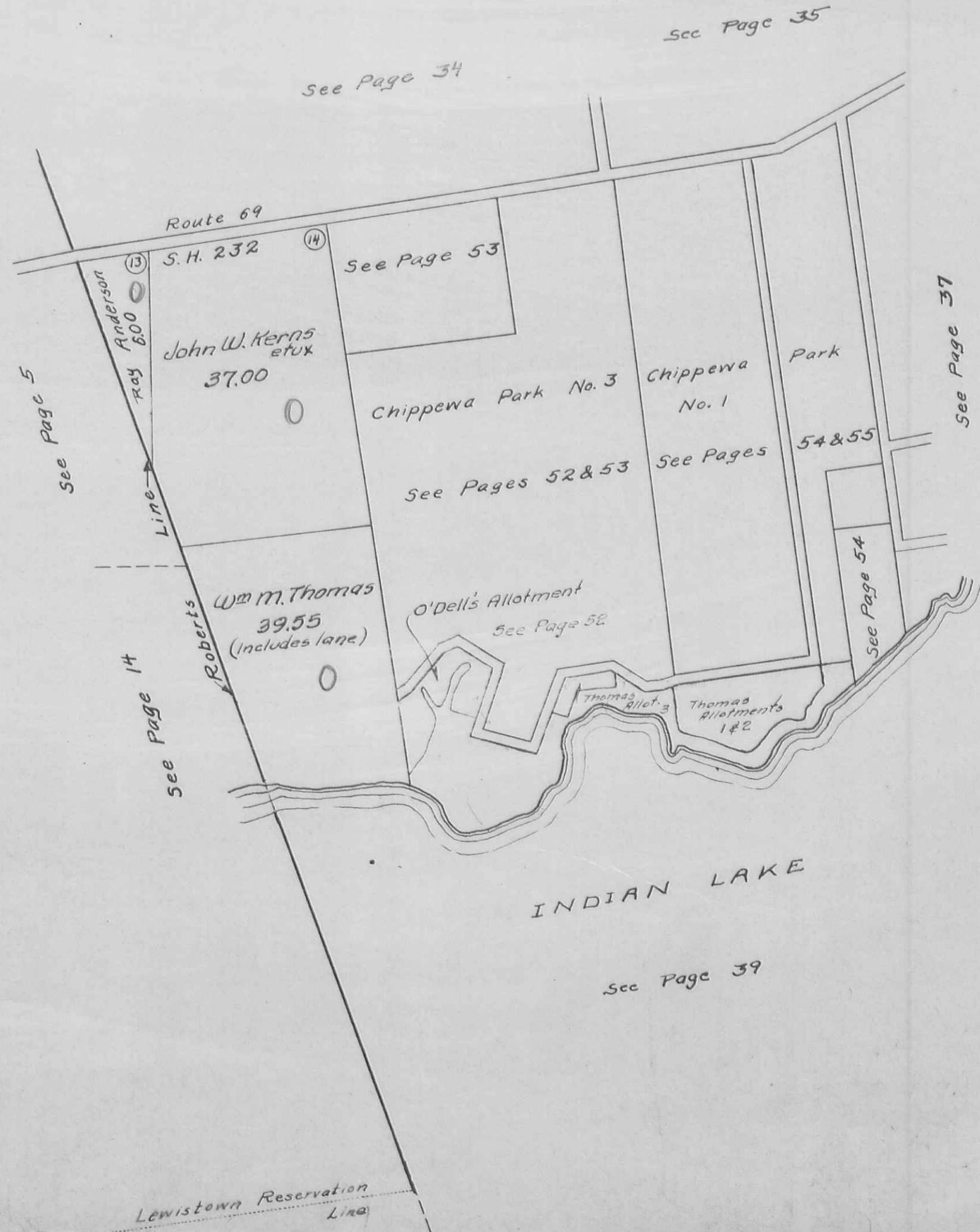
STOKES TOWNSHIP
VIRGINIA MILITARY SURVEY 12276

SCALE 10 CHAINS TO THE INCH



STOKES TOWNSHIP
VIRGINIA MILITARY SURVEY 12276

SCALE 10 CHAINS TO THE INCH



See Page 34

See Page 35

See Page 5

See Page 14

See Page 37

STOKES TOWNSHIP
VIRGINIA MILITARY SURVEY 12276

SCALE 10 CHAINS TO THE INCH

See Page 37

Lewistown Reservation
Line

See Page 38

See Page 14

See Page 15

Roberts Line

INDIAN LAKE

Seminole Shores
Subdivision #1

Seminole Island

See page 64-A
Cleveland Cliffs

Iron Co.
JOHN R. Schooley
Harry E. Johnson
26.04 VV
59.84
59.8
59.86

Seminole Shores
Subdivision #2

Shawnee Island

Route 368

S.H. 622

See Page 61-62

See Page 64

See Page 64

Tecumseh Island
See Page 63

Route 368 S.H. 622

INDIAN LAKE

Wolf Island

See Page 60

Minnewauken Island

Lake Ridge Island

See Page 41

North Line of Washington Township

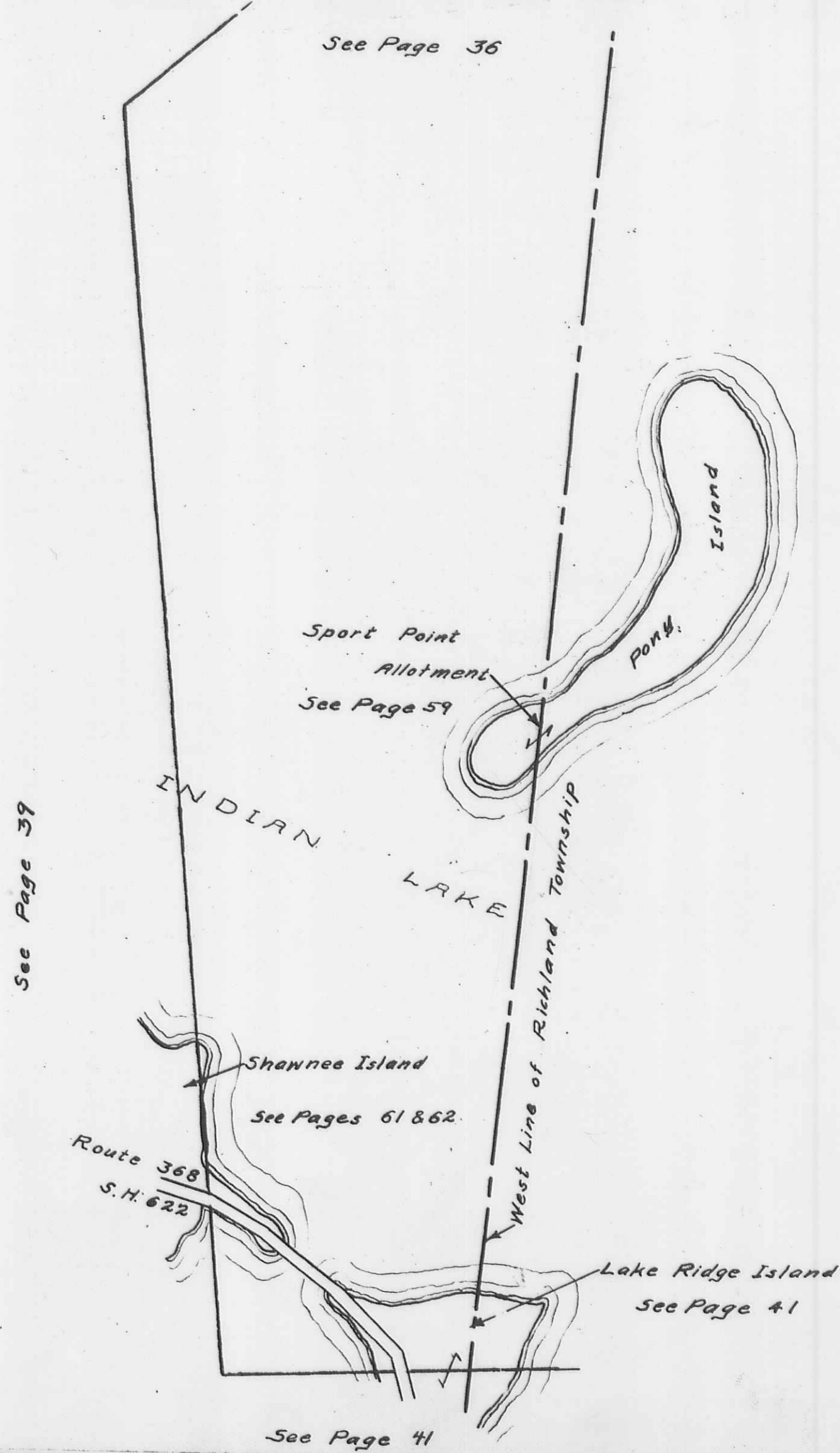


See Page 40

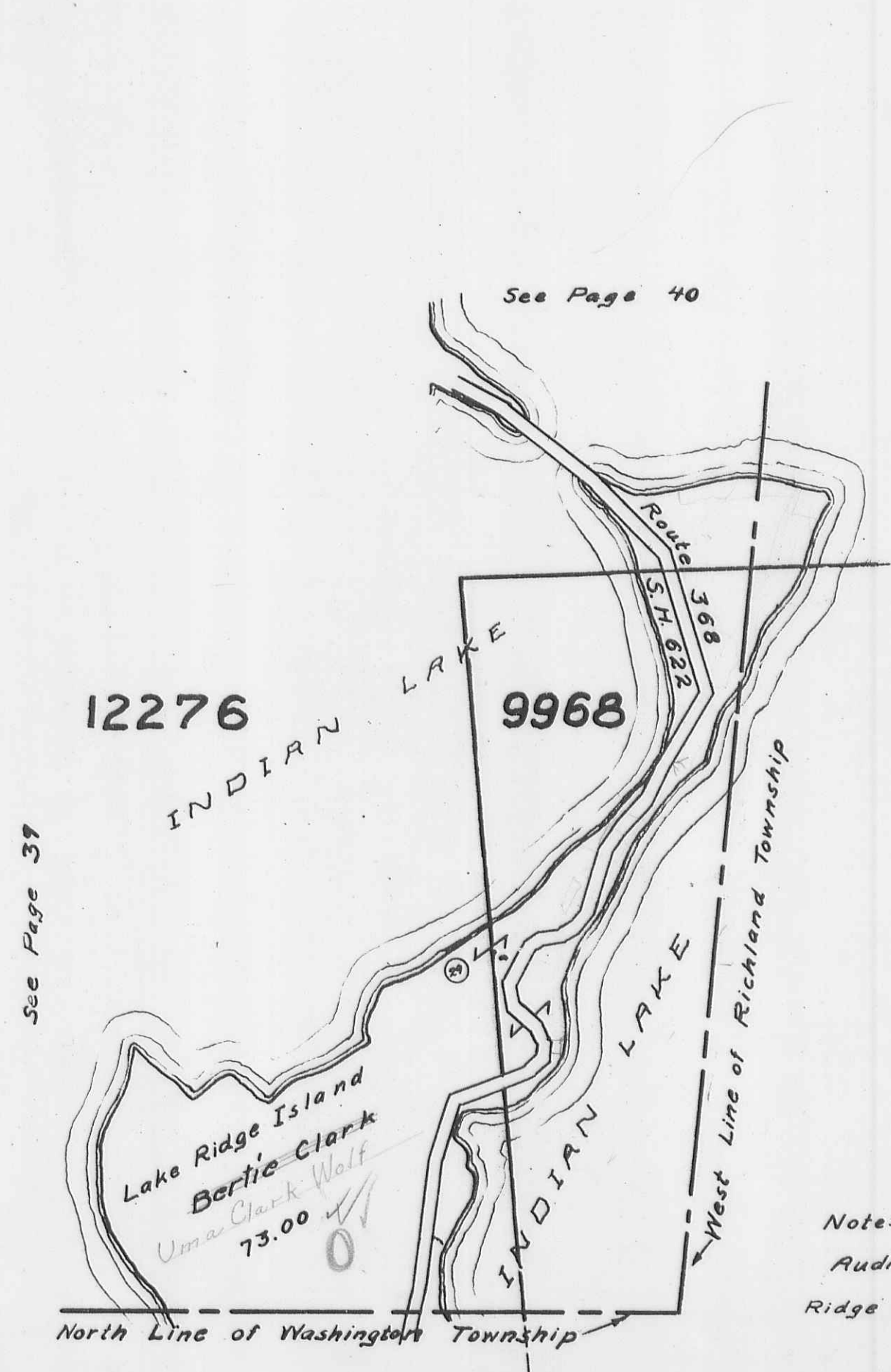
See Page 41

STOKES TOWNSHIP
VIRGINIA MILITARY SURVEY 13393

SCALE 10 CHAINS TO THE INCH



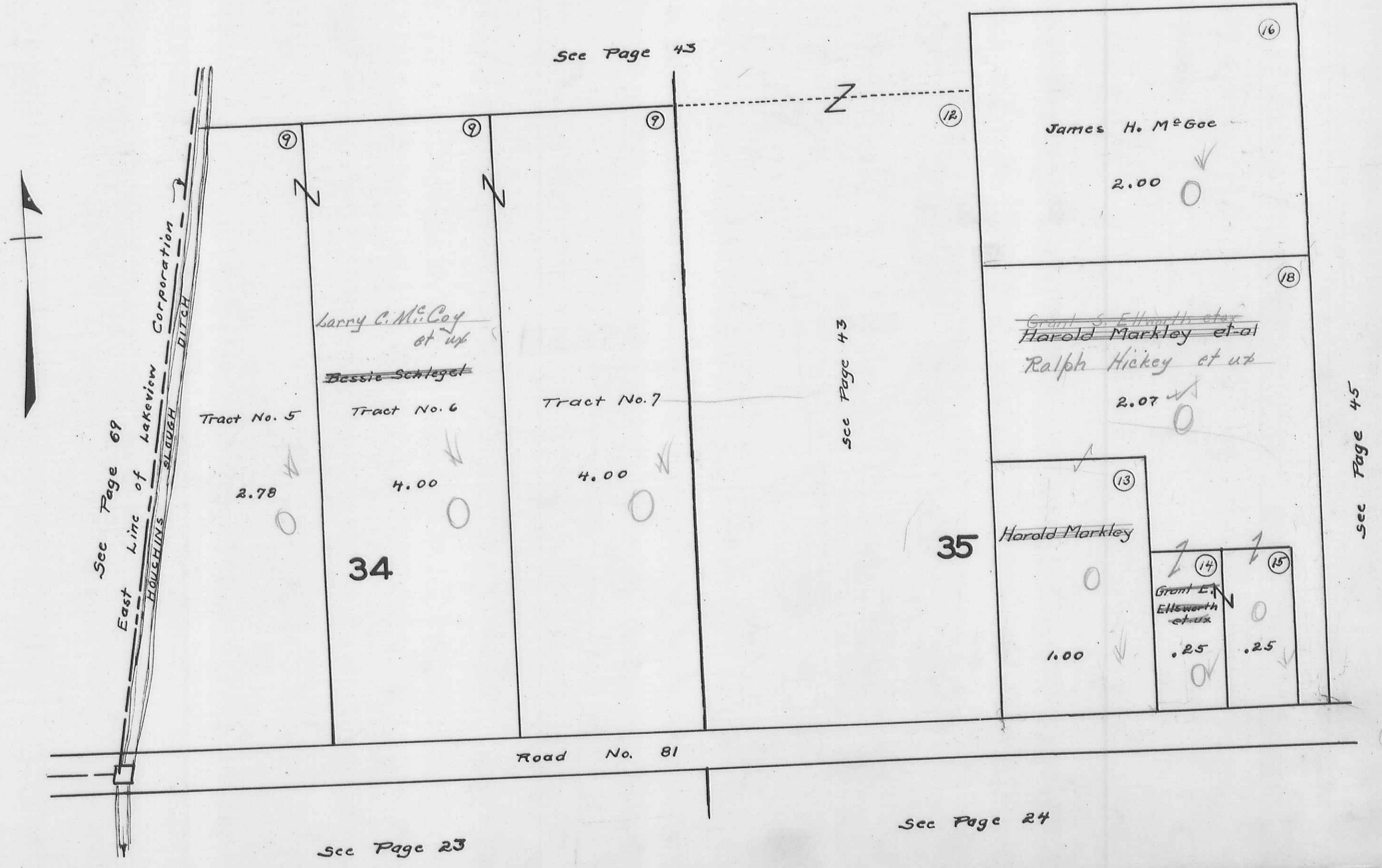
STOKES TOWNSHIP
VIRGINIA MILITARY SURVEY 9968
SCALE 10 CHAINS TO THE INCH 12276



Note:
Auditor's Duplicate carries all of Lake
Ridge Island in V.M.S. 12276

STOKES TOWNSHIP
SECTION 34 TOWN 6 S. RANGE 8 E.
SECTION 35 TOWN 6 S. RANGE 8 E.
SCALE 100 FEET TO THE INCH

TRACT 5-6-7 NICHELSONS FAIRVIEW ADDITION



See Page 69

See Page 43

See Page 43

See Page 45

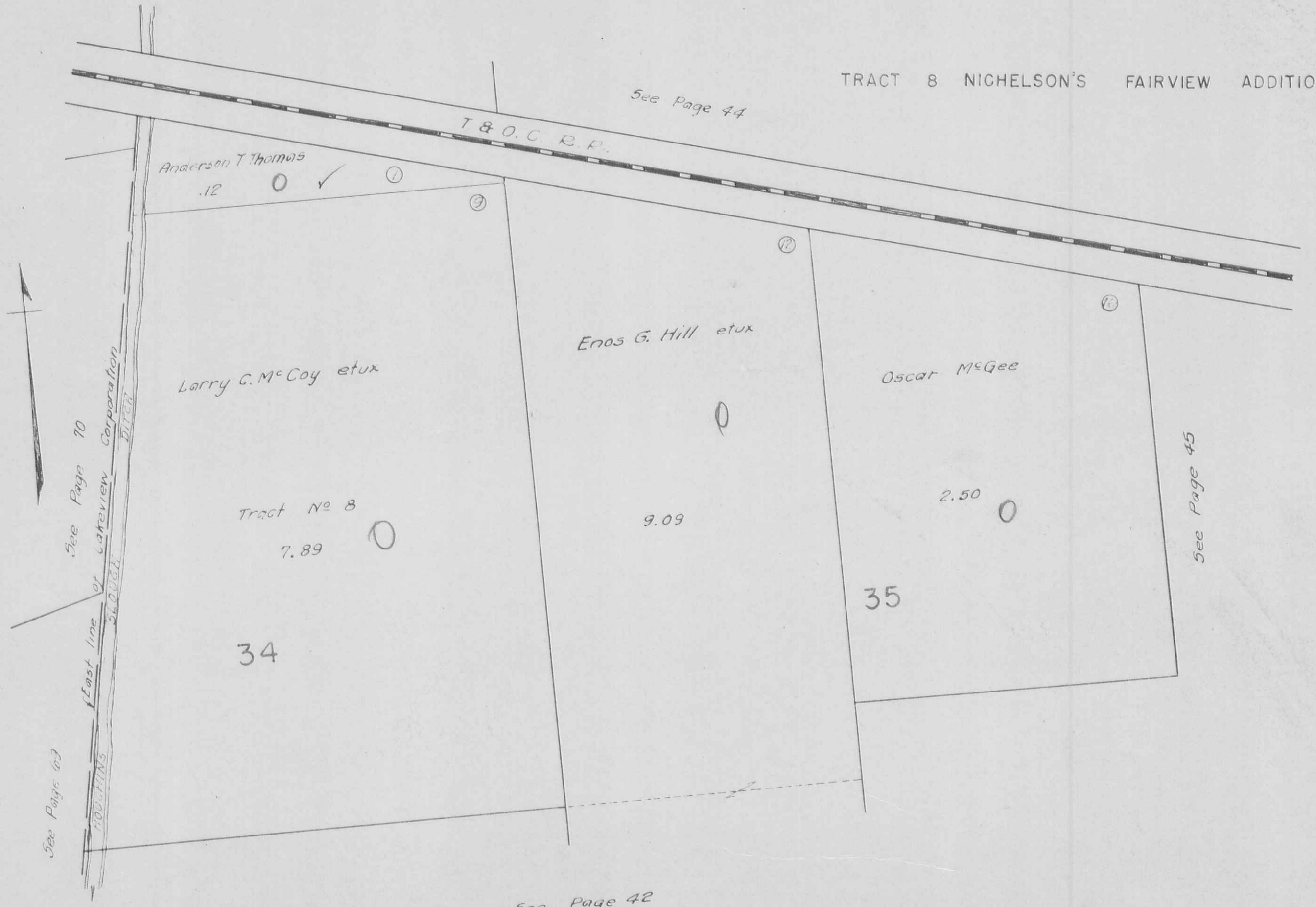
See Page 23

See Page 24

STOKES TOWNSHIP
SECTION 34. TOWN 6S. RANGE 8E.
SECTION 35. TOWN 6S. RANGE 8E.

SCALE 100 FEET TO THE INCH

TRACT 8 NICHELSON'S FAIRVIEW ADDITION

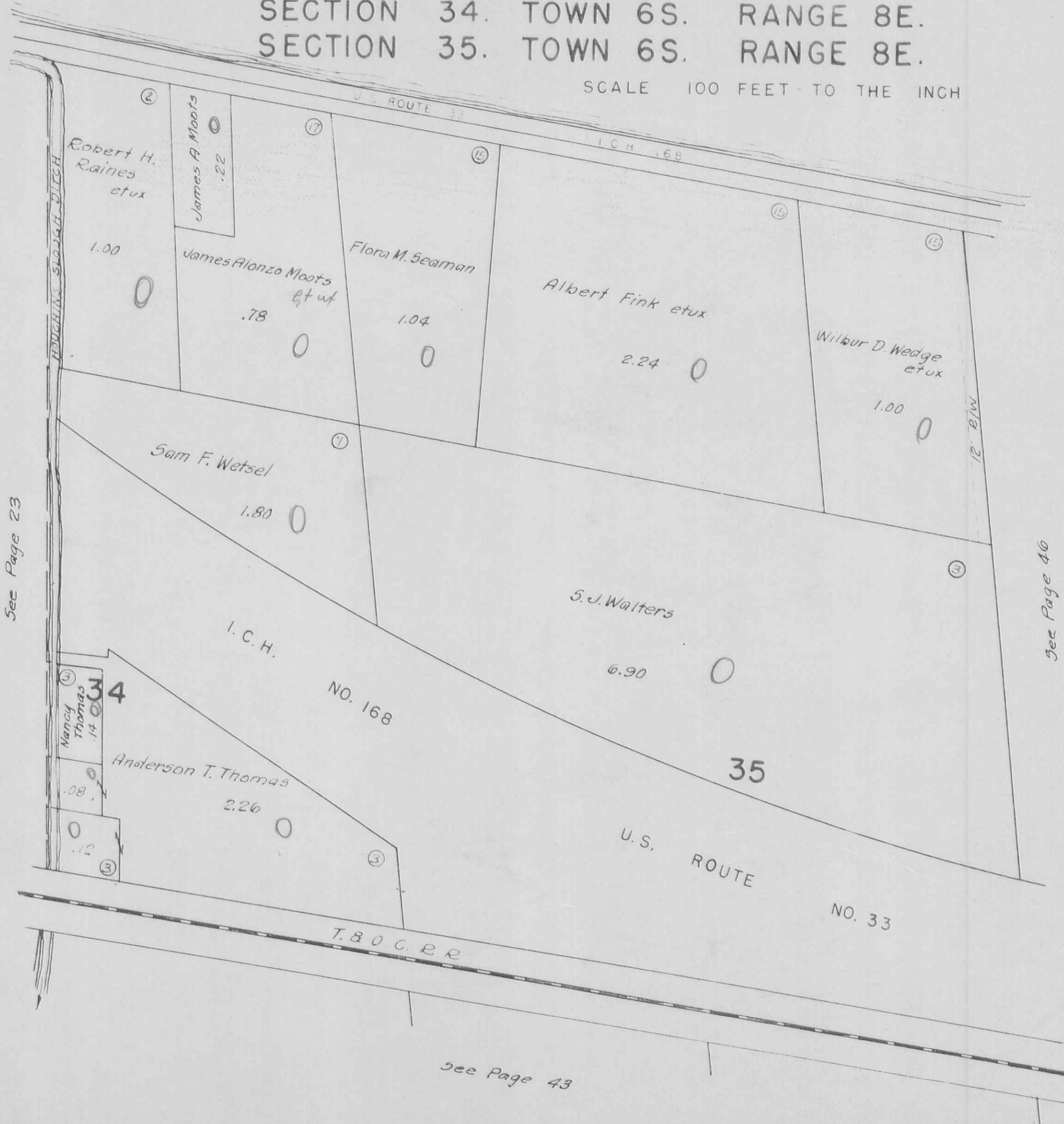


STOKES TOWNSHIP

SECTION 34. TOWN 6S. RANGE 8E.

SECTION 35. TOWN 6S. RANGE 8E.

SCALE 100 FEET TO THE INCH



See Page 23

See Page 40

See Page 43

T. & O.C. R.R.

U.S. ROUTE 33

SECTION 35

TOWN 6S

RANGE 9E

SCALE 100 FEET TO THE INCH

See Page 43

See Page 42

See Page 46

See Page 46

See Page 47



2.43

0

1.00

0

15

19

Doris Norviel etvir

Edward H. Shaw

5.00

0

5.00


0

TWP. ROAD NO. 81

See Page 24

STOKES TOWNSHIP
SECTION 35 TOWN 6S RANGE 8E

SCALE 100 FEET TO THE INCH



STOKES TOWNSHIP
SECTION 35 TOWN 6S RANGE 8E
SCALE 100 FEET TO THE INCH

I.C.H. NO. 168

U.S. ROUTE NO. 33

Earl Archer
Fractional #3
5.95
(Part of Midway)



See Page 45

Grace C.
Runyon

2.76

0

Earl Archer

20.33

0

TWP. ROAD NO. 81

See Page 24

West line of Washington Township

STOKES TOWNSHIP

SECTION 35 TOWN 6S RANGE 8E

SCALE 100 FEET TO THE INCH



LOTS 1 TO 54 OLD MIDWAY PLACE
 LOTS 1 TO 233 NEW MIDWAY PLACE

See Page 46

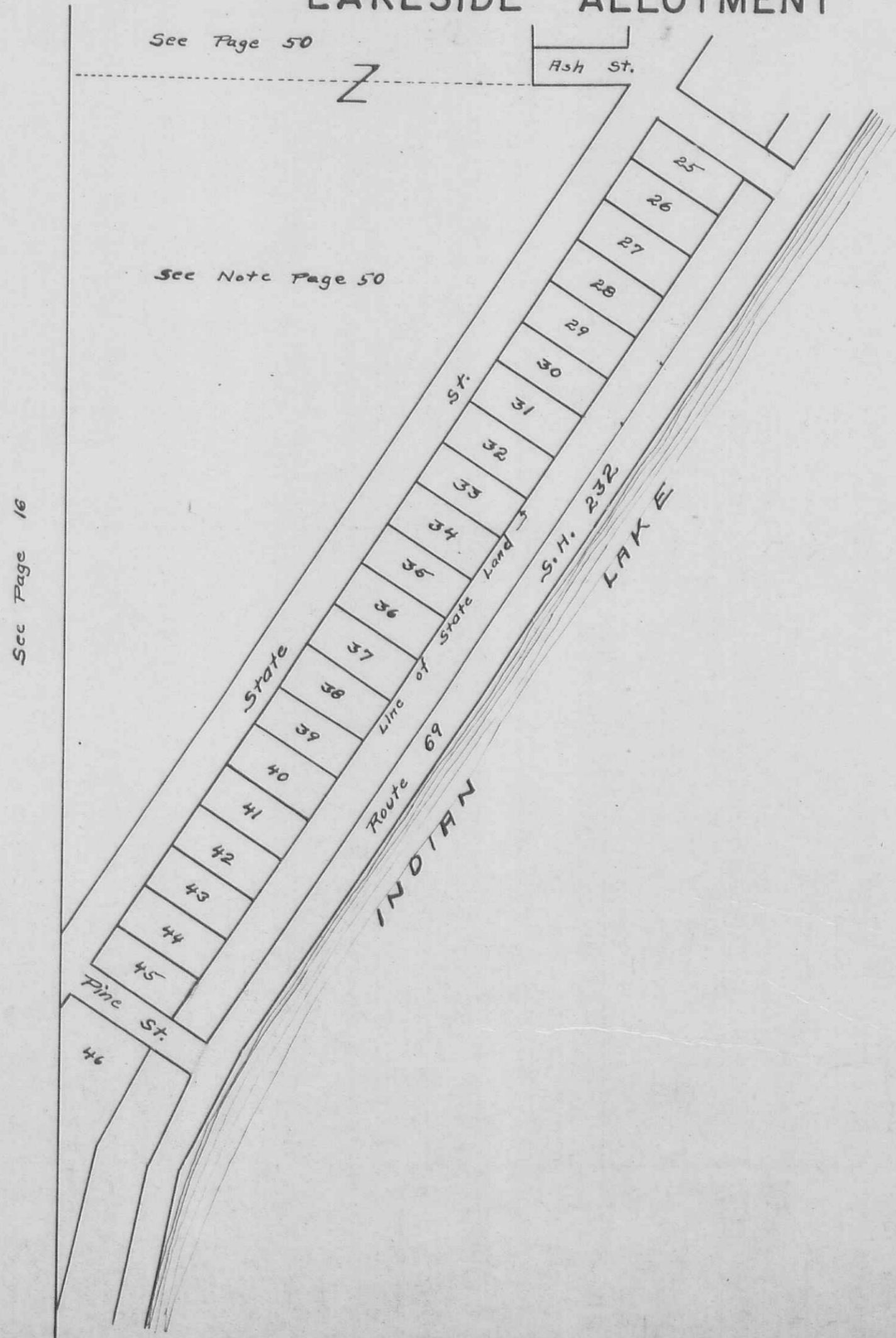
T & O. C. R. R.

See Page 47

STOKES TOWNSHIP
SECTION 27 TOWN 6 S. RANGE 8 E.

SCALE 100 FEET TO THE INCH

LAKESIDE ALLOTMENT

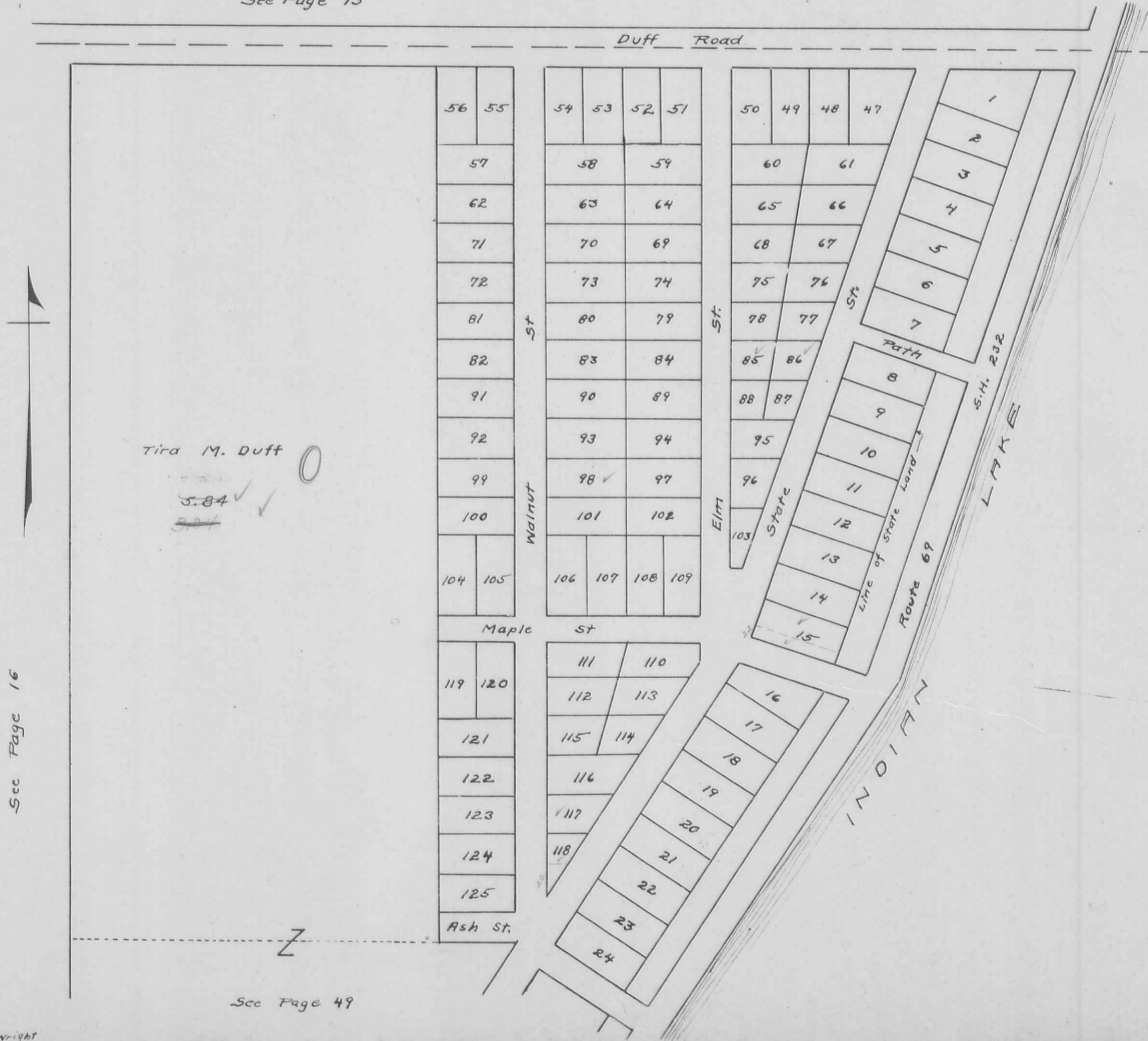


See Page 16

STOKES TOWNSHIP
 SECTION 27 TOWN 6 S. RANGE 8 E.
 SCALE 100 FEET TO THE INCH

LAKESIDE ALLOTMENT

See Page 13



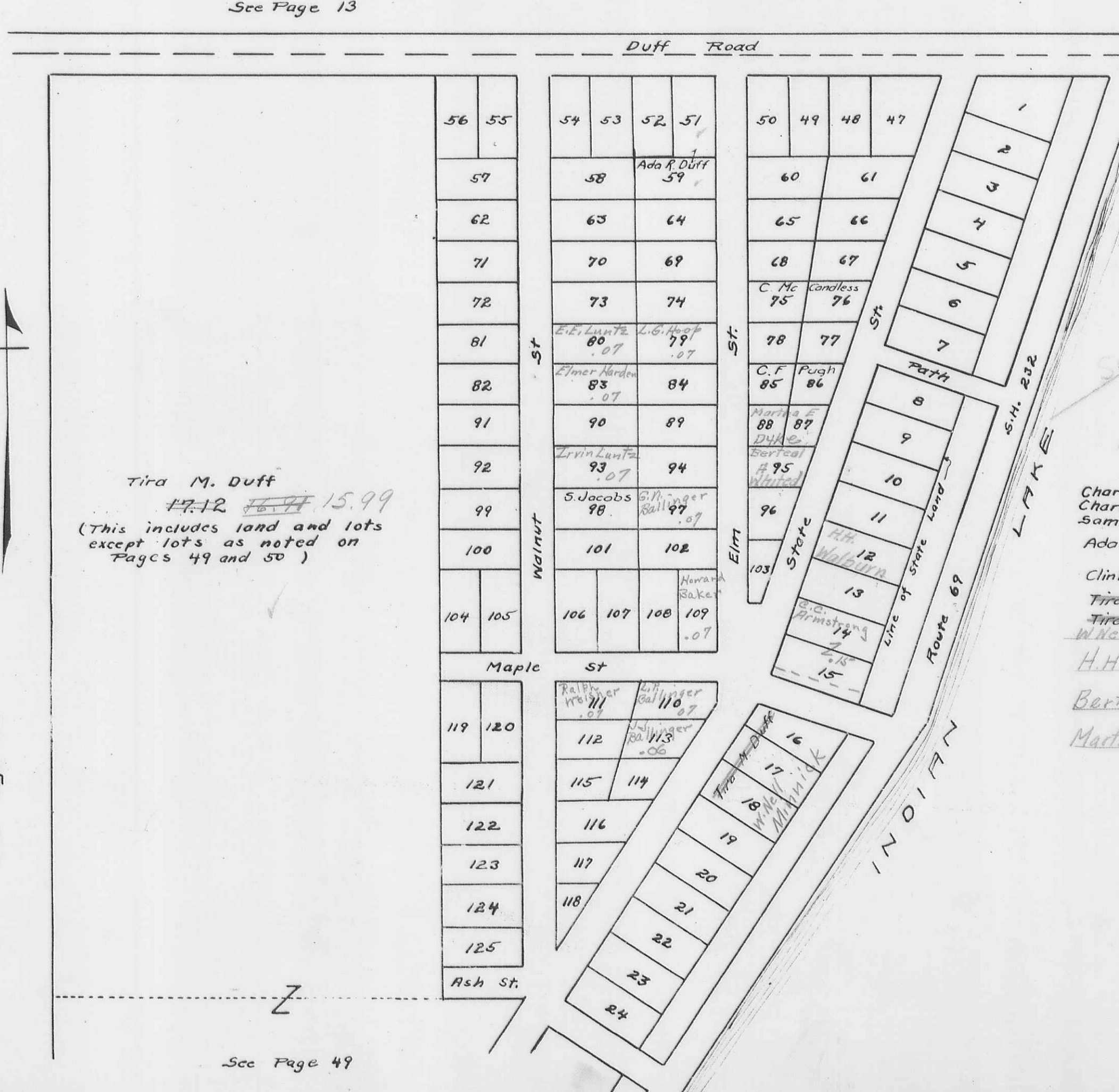
See Page 16

See Page 49

STOKES TOWNSHIP
SECTION 27 TOWN 6 S. RANGE 8 E.
SCALE 100 FEET TO THE INCH

LAKESIDE UNRECORDED LOTS

See Page 13



Name	Lot	Sub	Acres
Charles F. Pugh	85	⊙	.04
Charles F. Pugh	86	⊙	.04
Samuel Jacobs	98	⊙	.07
Ada Ruth Duff	{ 51 59	{ ⊙ ⊙	{ .07 .07
Clinton Mc Candless	{ 75 76	{ ⊙ ⊙	{ .20 .20
Tira M. Duff	16	⊙	.07
Tira M. Duff	17	⊙	.16
W Neil Minnick	18	⊙	.16
H.H. Walborn	12	⊙	.08
Bertsal A. Whited	95	⊙	.05
Martha E. Dyke	88, 87	⊙	.07

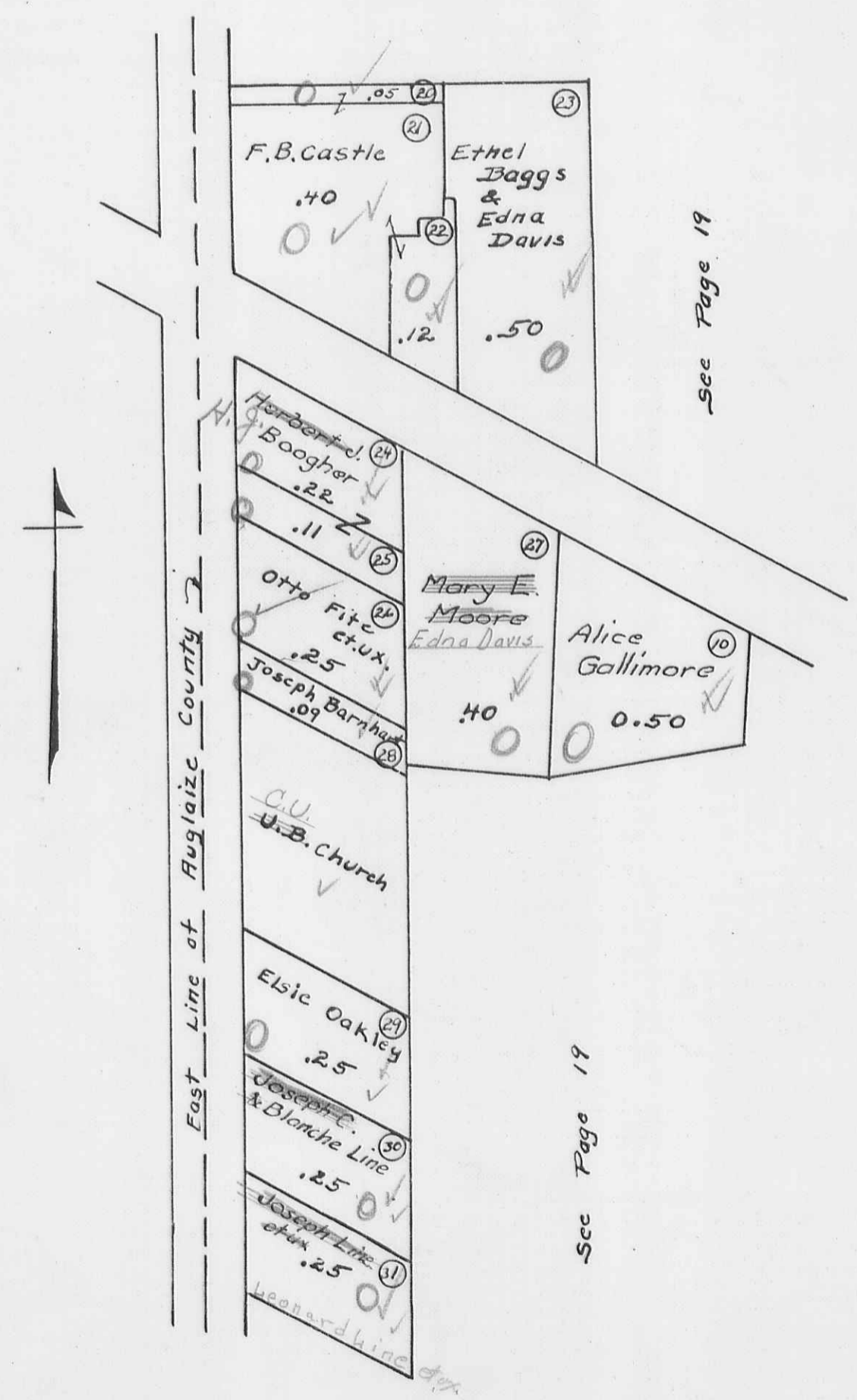
See Page 16

See Page 49

STOKES TOWNSHIP
SECTION 30 TOWN 6S. RANGE 8 E.

SCALE 100 FEET TO THE INCH

SANTA FE

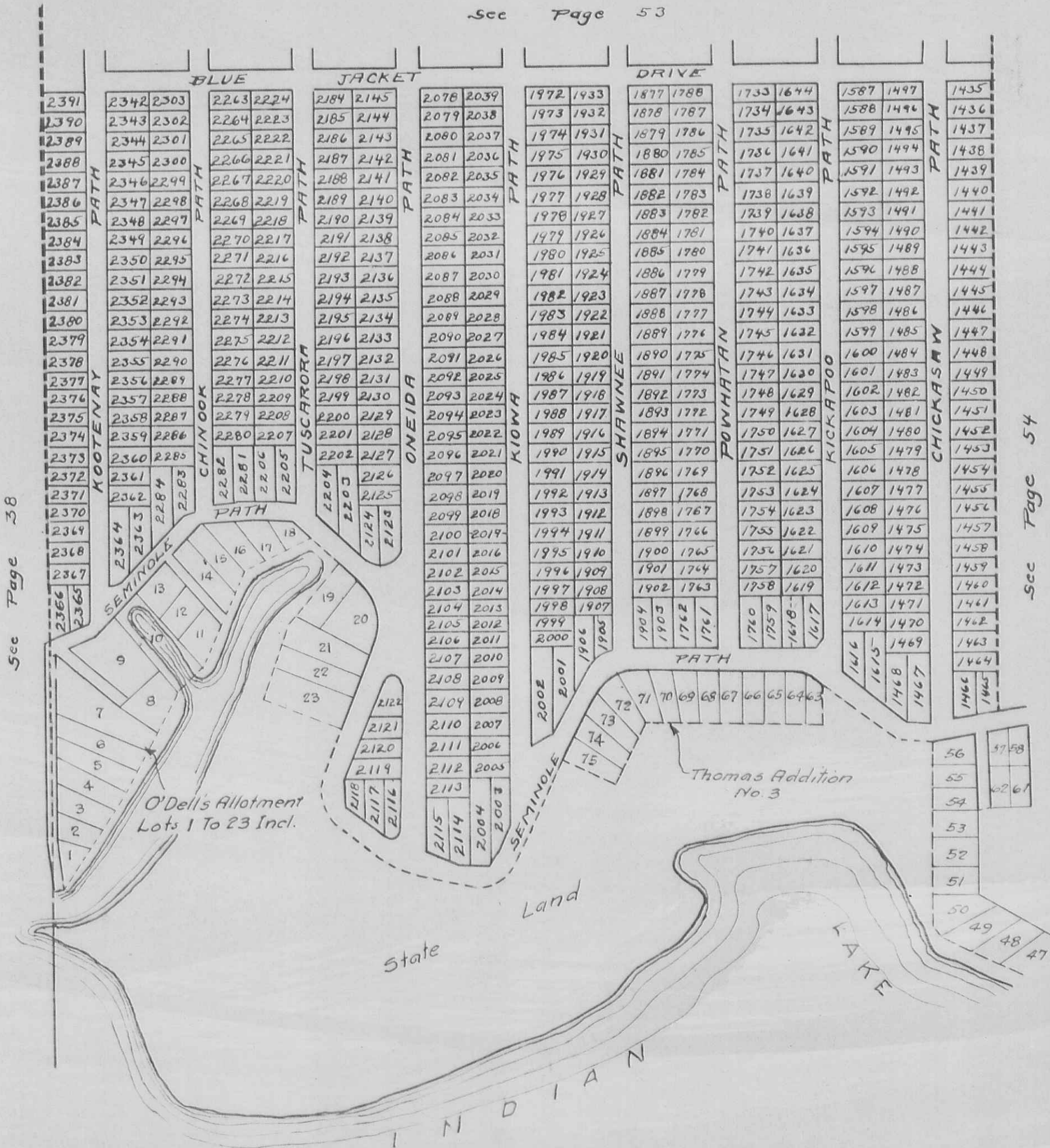


STOKES TOWNSHIP

VIRGINIA MILITARY SURVEY 12276

SCALE 200 FEET TO THE INCH

Sec Page 53



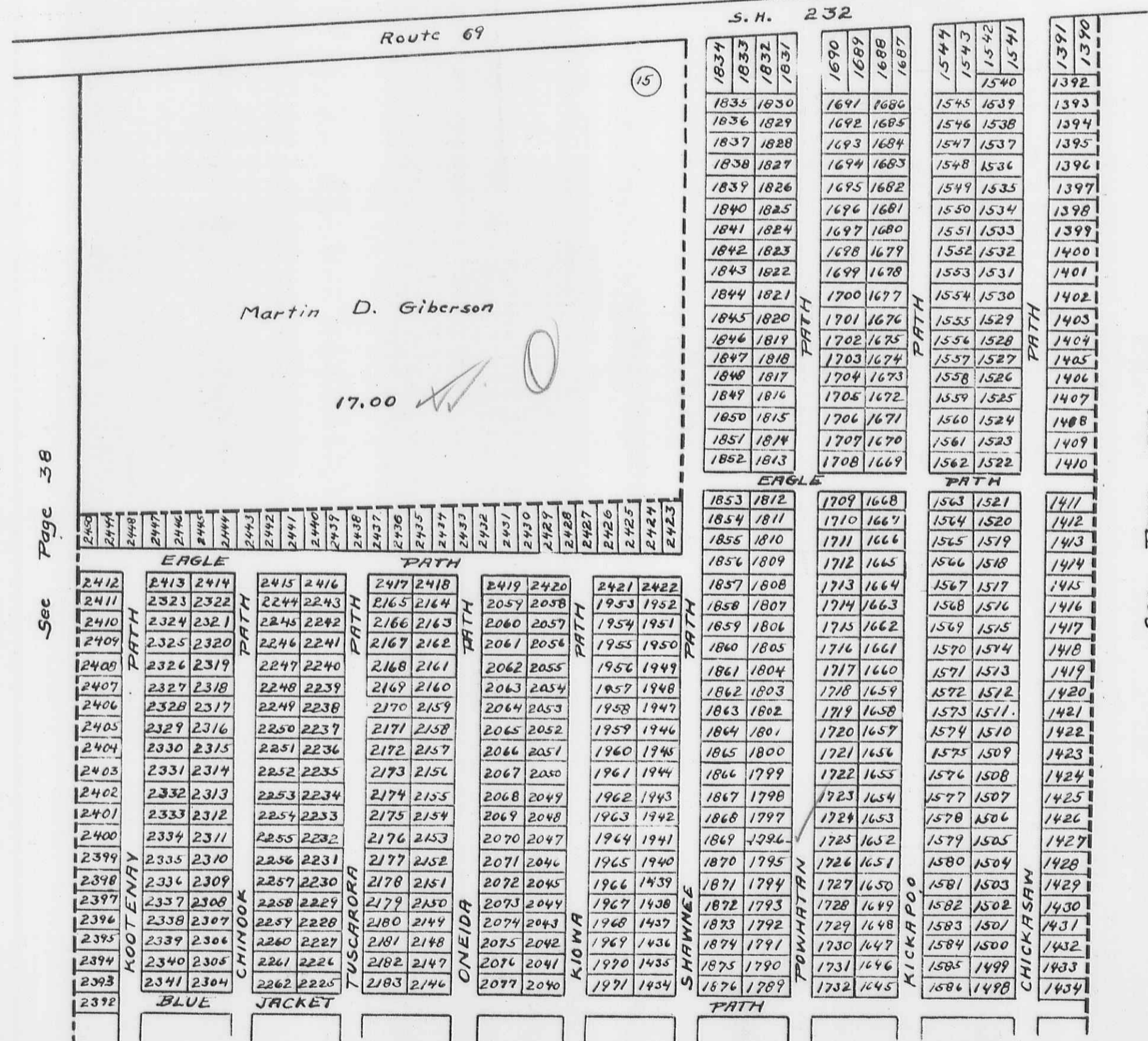
LOTS ON THIS PAGE
IN CHIPPEWA PARK NO. 3

STOKES TOWNSHIP

VIRGINIA MILITARY SURVEY 12276

SCALE 200 FEET TO THE INCH

See Page 34



LOTS ON THIS
PAGE IN CHIPPEWA
PARK NO. 3

Sec Page 38

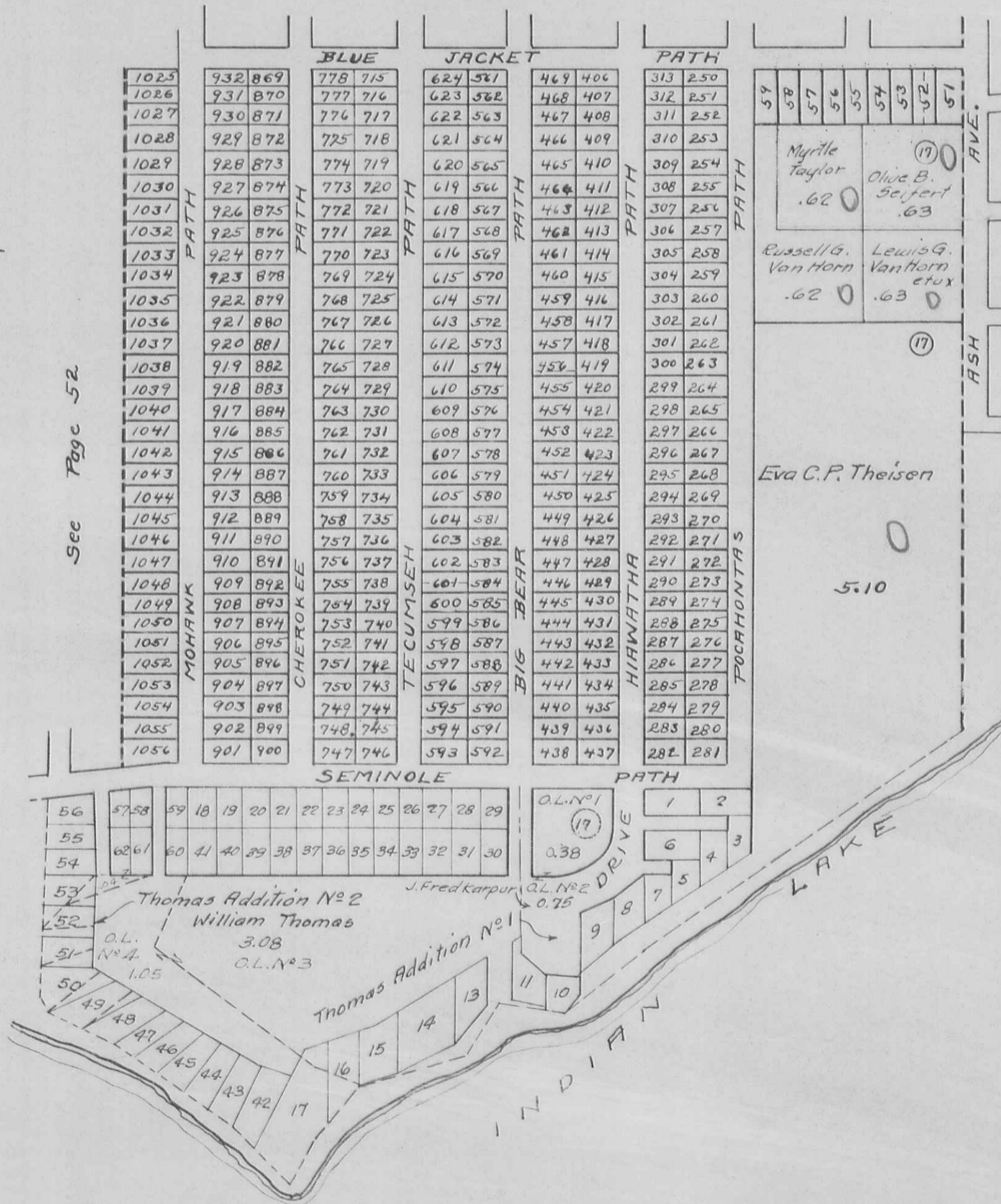
Sec Page 55

See Page 52

STOKES TOWNSHIP VIRGINIA MILITARY SURVEY 12276

SCALE 200 FEET TO THE INCH

See Page 55



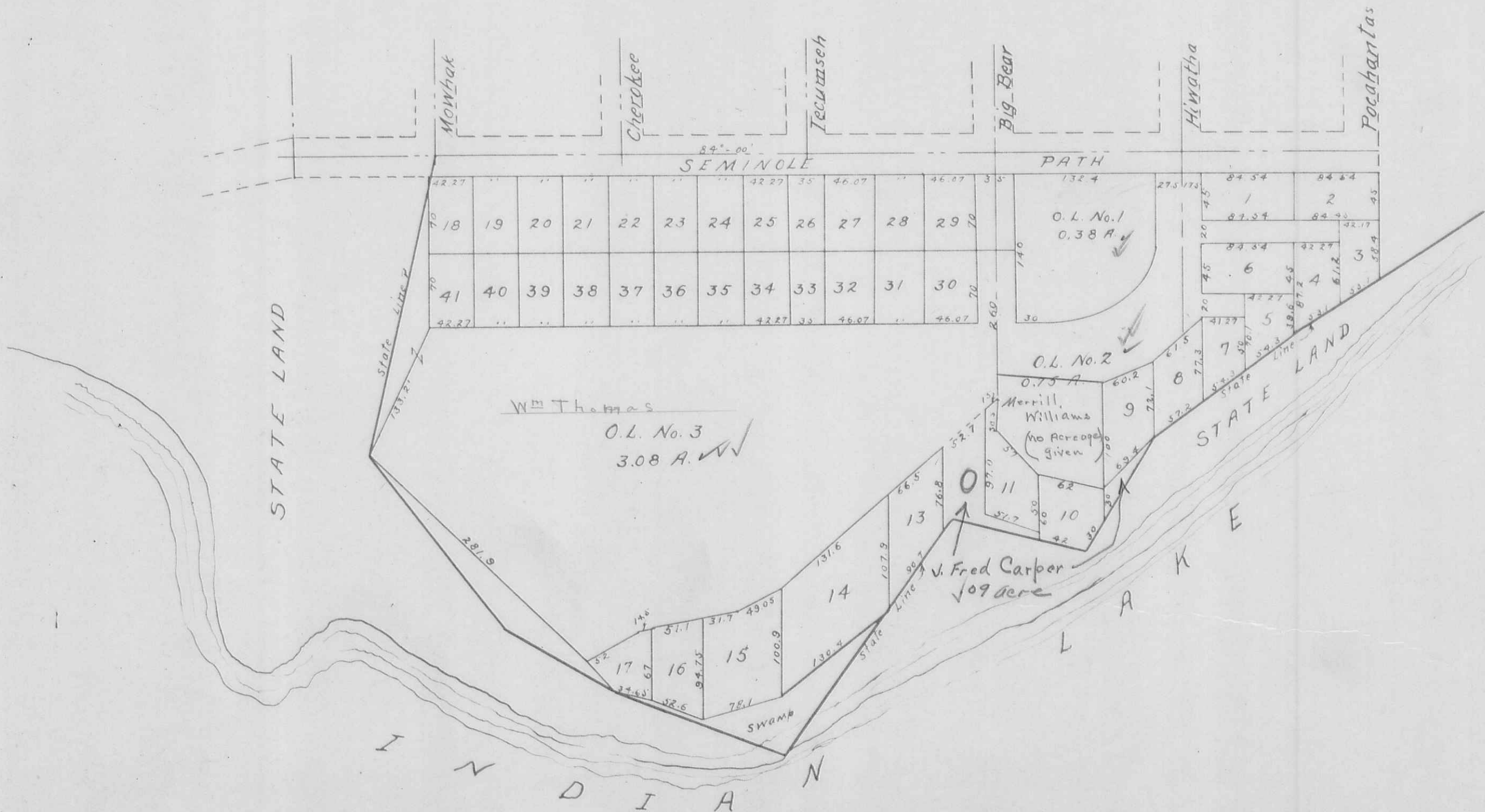
See Page 52

See Page 56

LOTS ON THIS PAGE
IN CHIPPEWA PARK NO. 1

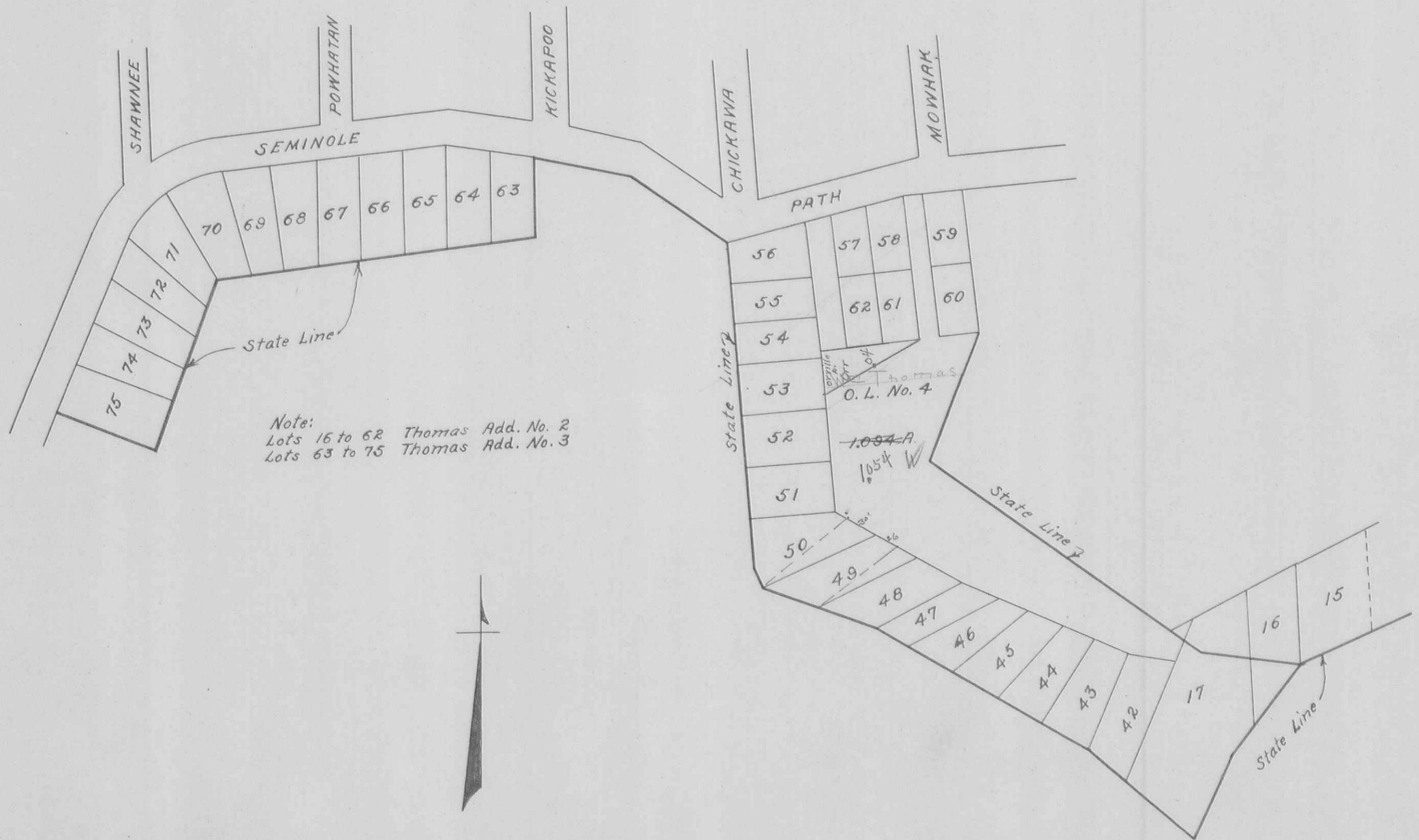
STOKES TOWNSHIP
 THOMAS ADDITION NO. 1, CHIPPEWA PARK
 V.M.S. 12276

SCALE 1-INCH = 100 FEET



STOKES TOWNSHIP
 THOMAS ADDITIONS NO. 2 AND 3
 CHIPPEWA PARK, V.M.S. 12276

Scale 1-Inch = 100 Feet



Note:
 Lots 16 to 62 Thomas Add. No. 2
 Lots 63 to 75 Thomas Add. No. 3



STOKES TOWNSHIP VIRGINIA MILITARY SURVEY 12276

SCALE 200 FEET TO THE INCH

See Page 35

ROUTE 69																											
978	977	976	826	824	823	822	671	670	669	668	517	516	515	514	361	360	359	358	205	204	203	202	111	109	108	107	1
979	975	826	821	672	667	518	513	362	357	206	201	112	106	4													
980	974	827	820	673	666	519	512	363	356	207	199	114	105	5													
981	973	828	819	674	665	520	511	364	355	208	198	115	104	6													
982	972	829	818	675	664	521	510	365	354	209	197	116	103	7													
983	971	830	817	676	663	522	509	366	353	210	196	117	102	8													
984	970	831	816	677	662	523	508	367	352	211	195	118	101	9													
985	969	832	815	678	661	524	507	368	351	212	194	119	100	10													
986	968	833	814	679	660	525	506	369	350	213	193	120	99	11													
987	967	834	813	680	659	526	505	370	349	214	192	121	98	12													
988	966	835	812	681	658	527	504	371	348	215	191	122	97	13													
989	965	836	811	682	657	528	503	372	347	216	190	123	96	14													
990	964	837	810	683	656	529	502	373	346	217	189	124	95	15													
991	963	838	809	684	655	530	501	374	345	218	188	125	94	16													
992	962	839	808	685	654	531	500	375	344	219	187	126	93	17													
993	961	840	807	686	653	532	499	376	343	220	186	127	92	18													
994	960	841	806	687	652	533	498	377	342	221	185	128	91	19													
995	959	842	805	688	651	534	497	378	341	222	184	129	90	20													
996	958	843	804	689	650	535	496	379	340	223	183	130	89	21													
997	957	844	803	690	649	536	495	380	339	224	182	131	88	22													
998	956	845	802	691	648	537	494	381	338	225	181	132	87	23													
999	955	846	801	692	647	538	493	382	337	226	180	133	86	24													
1000	954	847	800	693	646	539	492	383	336	227	179	134	85	25													
1001	953	848	799	694	645	540	491	384	335	228	178	135	84	26													
1002	952	849	798	695	644	541	490	385	334	229	177	136	83	27													
1003	951	850	797	696	643	542	489	386	333	230	176	137	82	28													
1004	950	851	796	697	642	543	488	387	332	231	175	138	81	29													
1005	949	852	795	698	641	544	487	388	331	232	174	139	80	30													
1006	948	853	794	699	640	545	486	389	330	233	173	140	79	31													
1007	947	854	793	700	639	546	485	390	329	234	172	141	78	32													
1008	946	855	792	701	638	547	484	391	328	235	171	142	77	33													
1009	945	856	791	702	637	548	483	392	327	236	170	143	76	34													
1010	944	857	790	703	636	549	482	393	326	237	169	144	75	35													
1011	943	858	789	704	635	550	481	394	325	238	168	145	74	36													
1012	942	859	788	705	634	551	480	395	324	239	167	146	73	37													
1013	941	860	787	706	633	552	479	396	323	240	166	147	72	38													
1014	940	861	786	707	632	553	478	397	322	241	165	148	71	39													
1015	939	862	785	708	631	554	477	398	321	242	164	149	70	40													
1016	938	863	784	709	630	555	476	399	320	243	163	150	69	41													
1017	937	864	783	710	629	556	475	400	319	244	162	151	68	42													
1018	936	865	782	711	628	557	474	401	318	245	161	152	67	43													
1019	935	866	781	712	627	558	473	402	317	246	160	153	66	44													
1020	934	867	780	713	626	559	472	403	316	247	159	154	65	45													
1021	933	868	779	714	625	560	471	404	315	248	158	155	64	46													
1022							470	405	314	249	157	156	63	47													
1023													62	48													
1024													61	49													
													60	50													

See Page 53

See Page 57

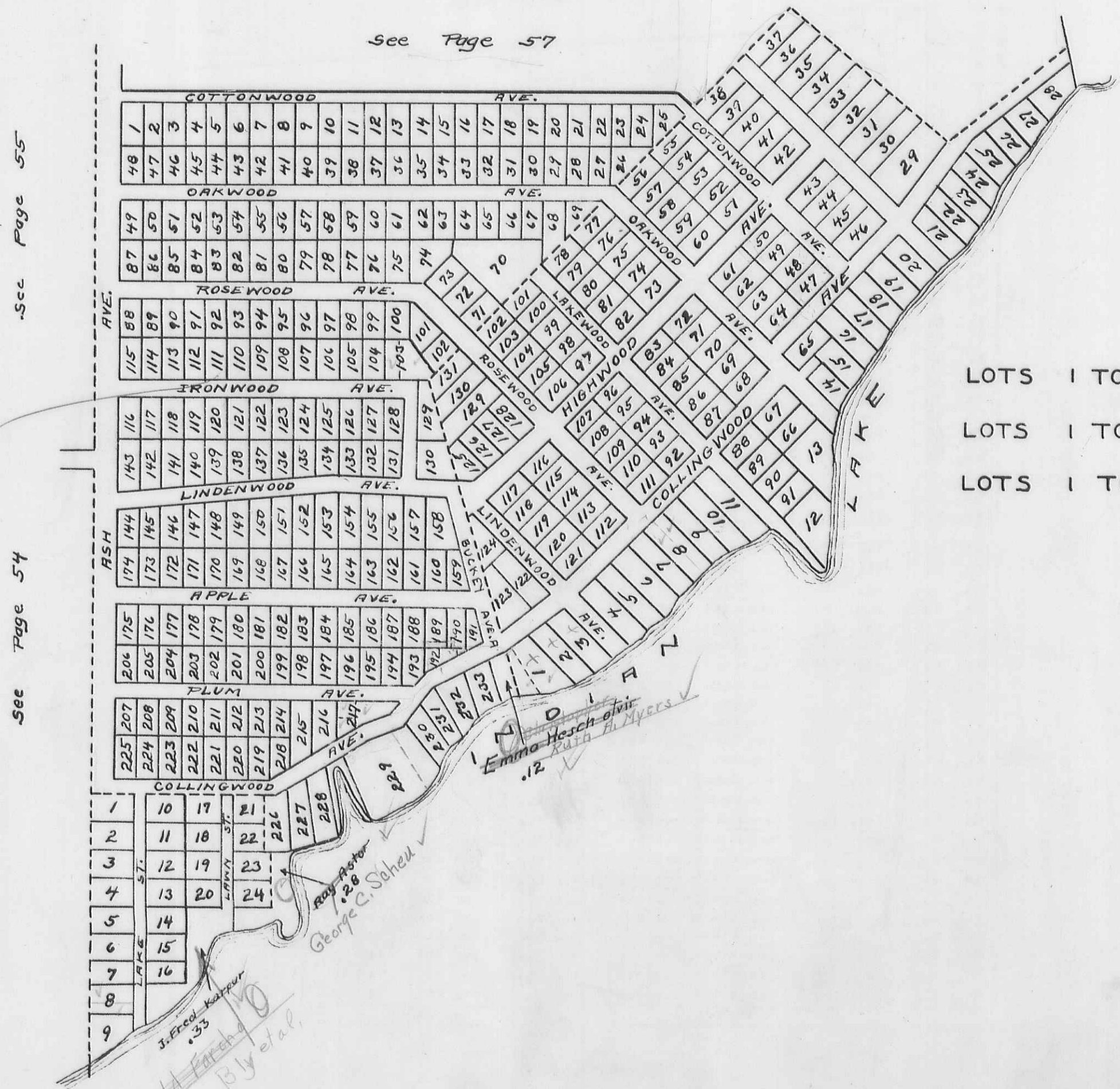
See Page 56

LOTS ON THIS PAGE IN
CHIPPEWA PARK NO. 1

See Page 54

STOKES TOWNSHIP VIRGINIA MILITARY SURVEY 12276

SCALE 100 FEET TO THE INCH



LOTS 1 TO 24 COTTAGE SITE
 LOTS 1 TO 225 WISE ISLAND VIEW
 LOTS 1 TO 131 NICHOLSONS ISLAND VIEW

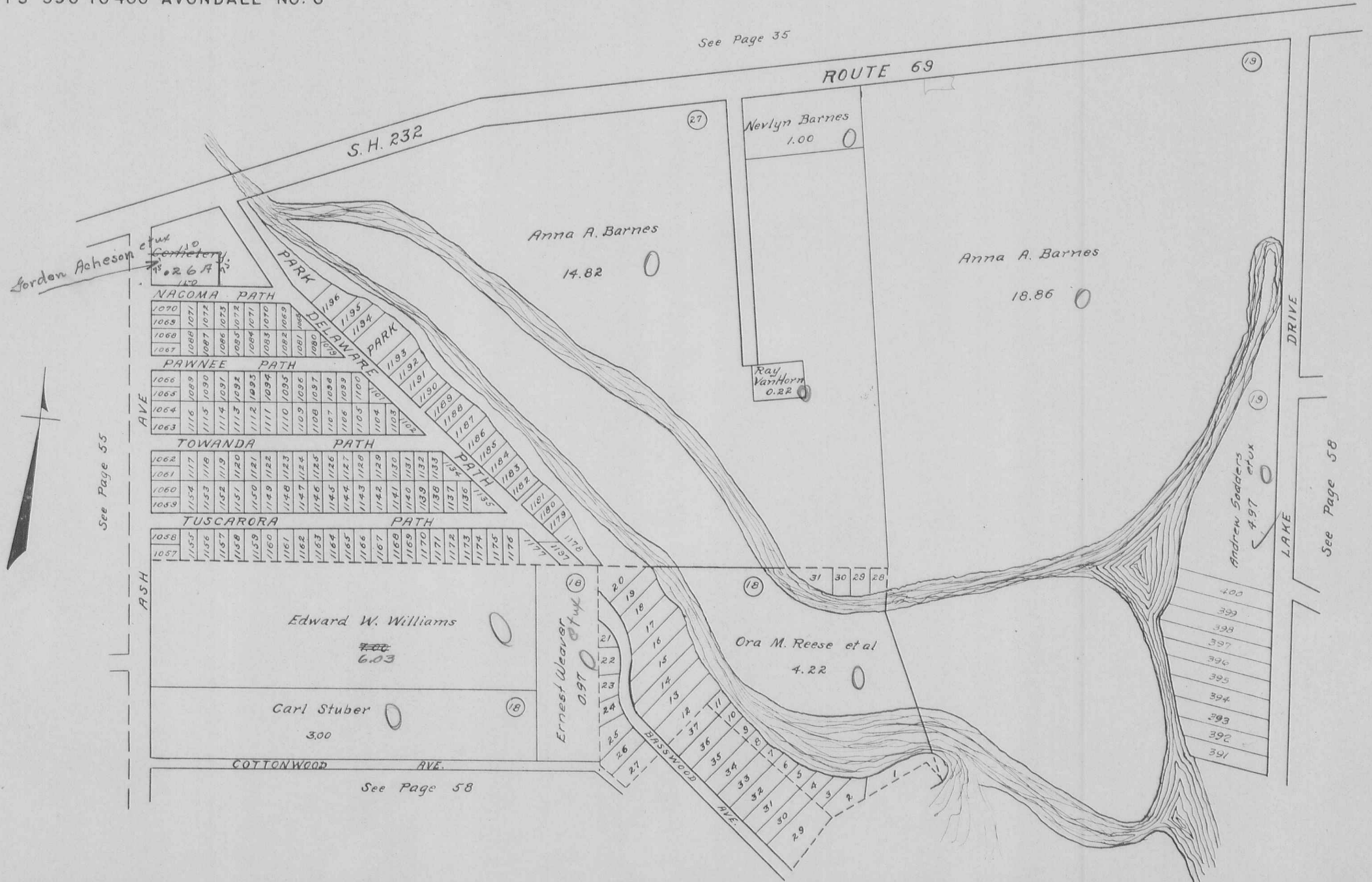
STOKES TOWNSHIP
 VIRGINIA MILITARY SURVEY 12276

SCALE 200 FEET TO THE INCH

497
 142

 639

LOTS 1057 TO 1197 CHIPPEWA PARK NO. 2
 LOTS 1 TO 31 REESE ALLOTMENT
 LOTS 29 TO 37 NICHOLSONS ISLAND VIEW
 LOTS 390 TO 400 AVONDALE NO. 6



Gordon Acheson et ux
 Centimeter
 #.267



See Page 55

ASH AVE

See Page 35

ROUTE 69

S.H. 232

NAGOMA PATH
 1070 1069 1068 1067
 1066 1065 1064 1063
 PAWNEE PATH
 1062 1061 1060 1059
 TOWANDA PATH
 1058 1057
 TUSCARORA PATH
 1056 1055 1054 1053 1052 1051 1050 1049 1048 1047 1046 1045 1044 1043 1042 1041 1040 1039 1038 1037 1036 1035 1034 1033 1032 1031 1030 1029 1028 1027 1026 1025 1024 1023 1022 1021 1020 1019 1018 1017 1016 1015 1014 1013 1012 1011 1010 1009 1008 1007 1006 1005 1004 1003 1002 1001 1000 999 998 997 996 995 994 993 992 991

COTTONWOOD AVE
 See Page 58

20 19 18 17 16 15 14 13 12 11 10 9 8 7 6 5 4 3 2 1
 21 22 23 24 25 26 27
 BASSWOOD AVE

LAKE DRIVE

See Page 58

STOKES TOWNSHIP VIRGINIA MILITARY SURVEY 12276

SCALE 200 FEET TO THE INCH

See Page 35

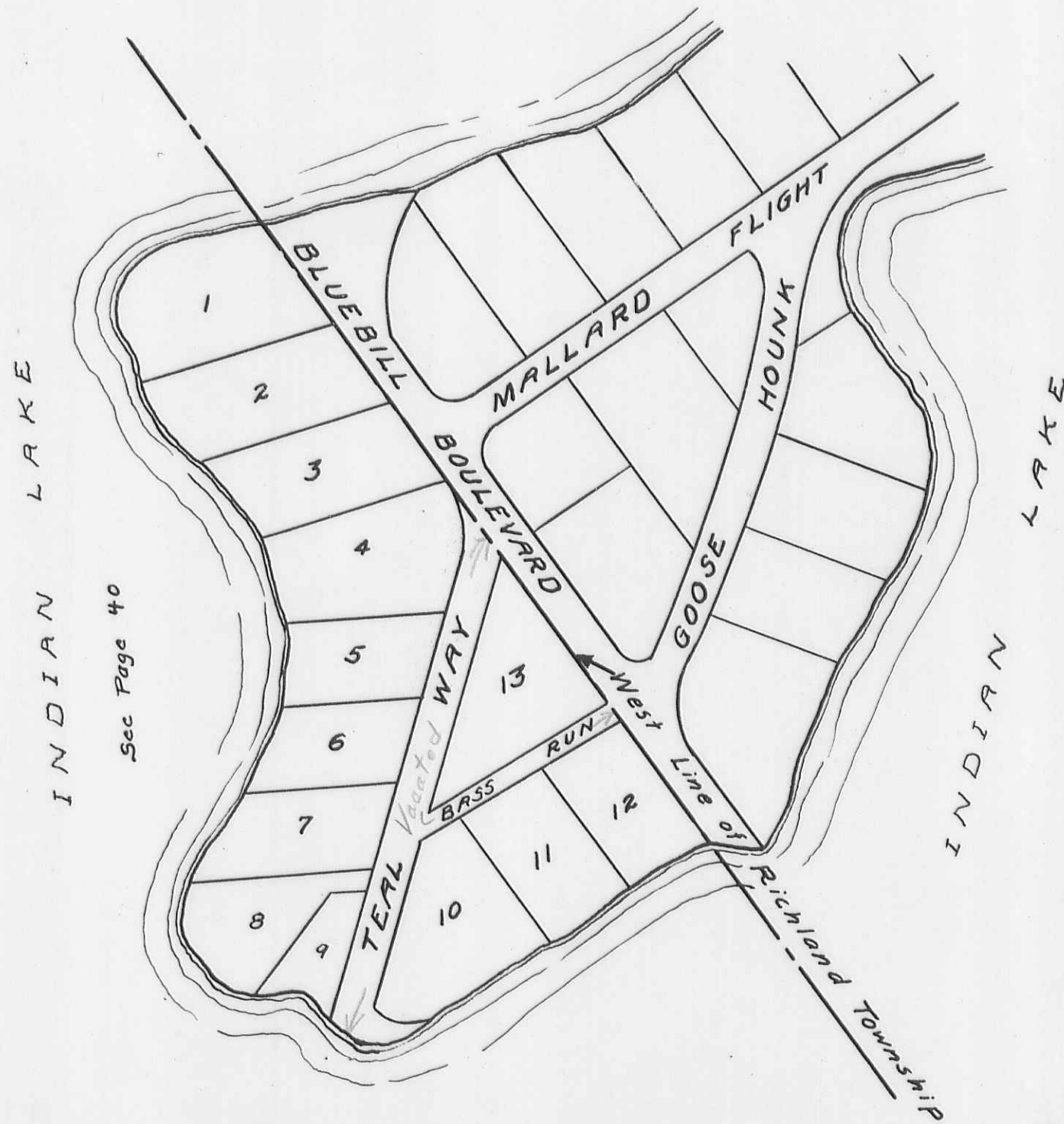
S.H. 232



- LOTS 1 TO 36 AVONDALE NO. 1
- LOTS 37 TO 126 AVONDALE NO. 2
- LOTS 199 TO 369 AVONDALE NO. 3
- LOTS 127 TO 198 AVONDALE NO. 4
- LOTS 370 TO 390 AVONDALE NO. 5
- LOTS 390 TO 400 AVONDALE NO. 6

STOKES TOWNSHIP
VIRGINIA MILITARY SURVEY 13393
SCALE 100 FEET TO THE INCH

SPORT POINT ALLOTMENT (PONY ISLAND)



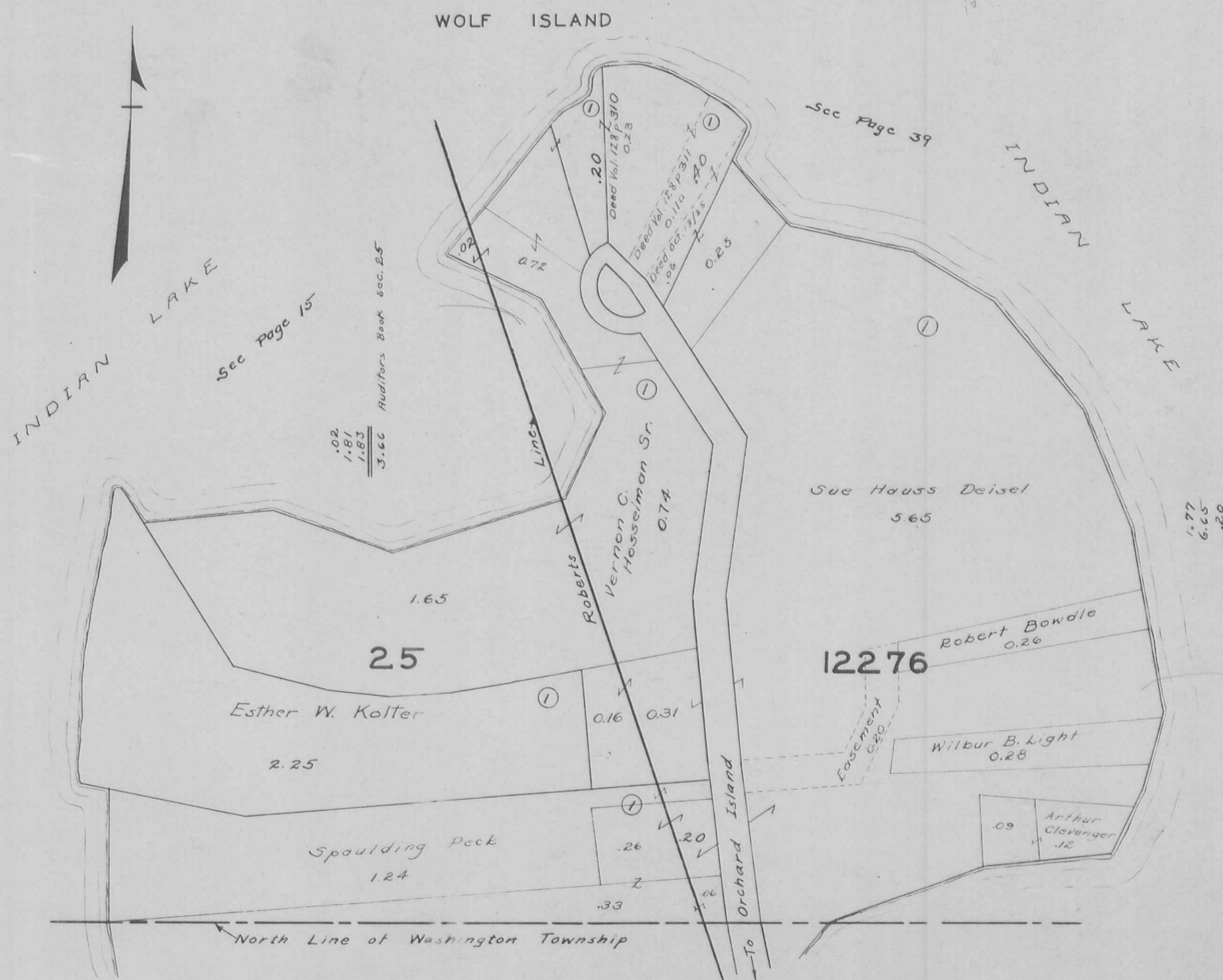
INDIAN LAKE

INDIAN LAKE

Sec Page 40

SECTION 25 TOWN 6 S. RANGE 8 E.
VIRGINIA MILITARY SURVEY 12276

SCALE 100 FEET TO THE INCH



.02
1.81
1.83
<u>3.66</u>

Auditors Book Sec. 25

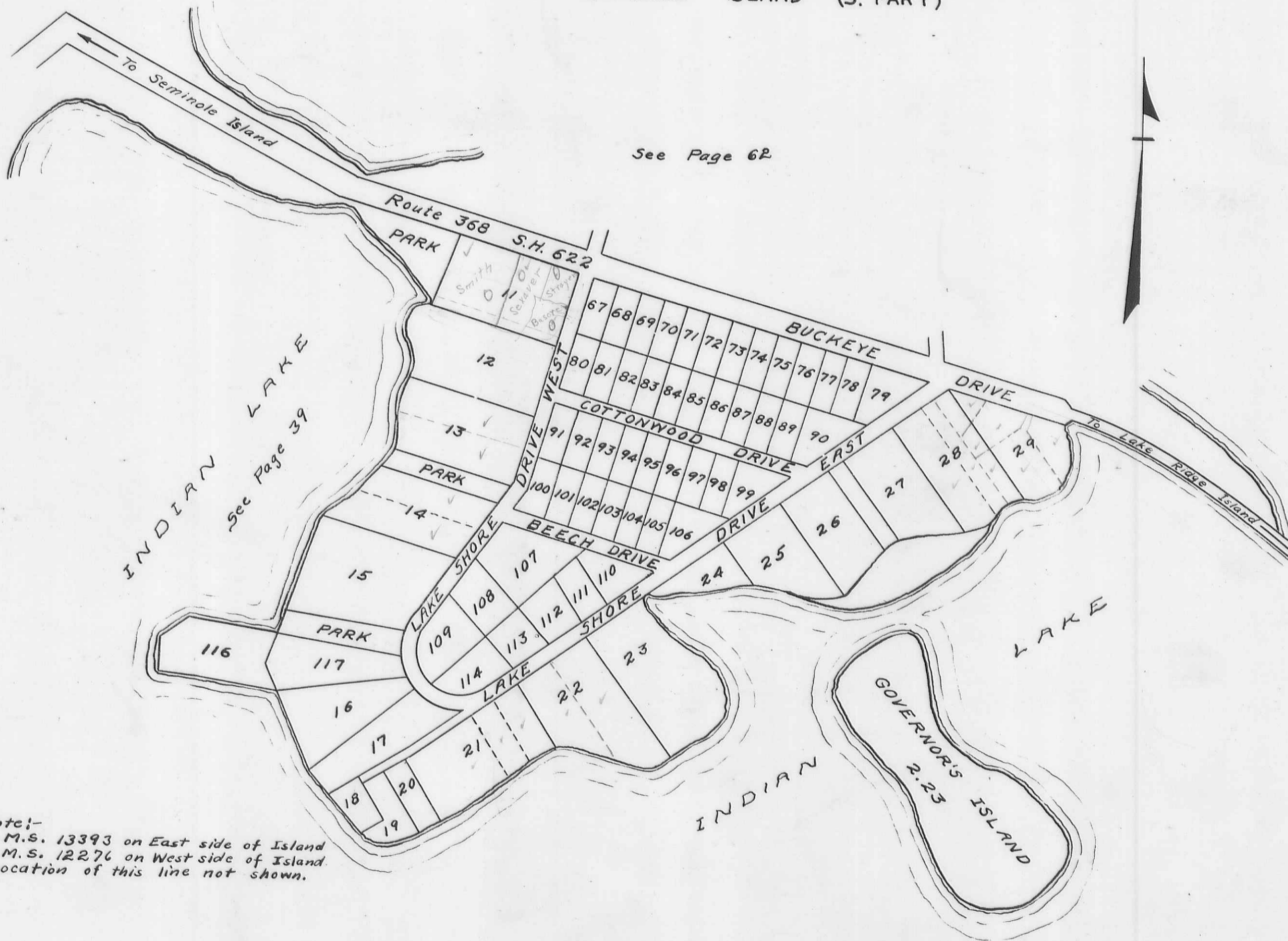
1.77
6.65
<u>8.42</u>

Auditors Book V.M.S. 12276

STOKES TOWNSHIP
 VIRGINIA MILITARY SURVEY 12276
 VIRGINIA MILITARY SURVEY 13393

SCALE 200 FEET TO THE INCH

SHAWNEE ISLAND (S. PART)



See Page 62

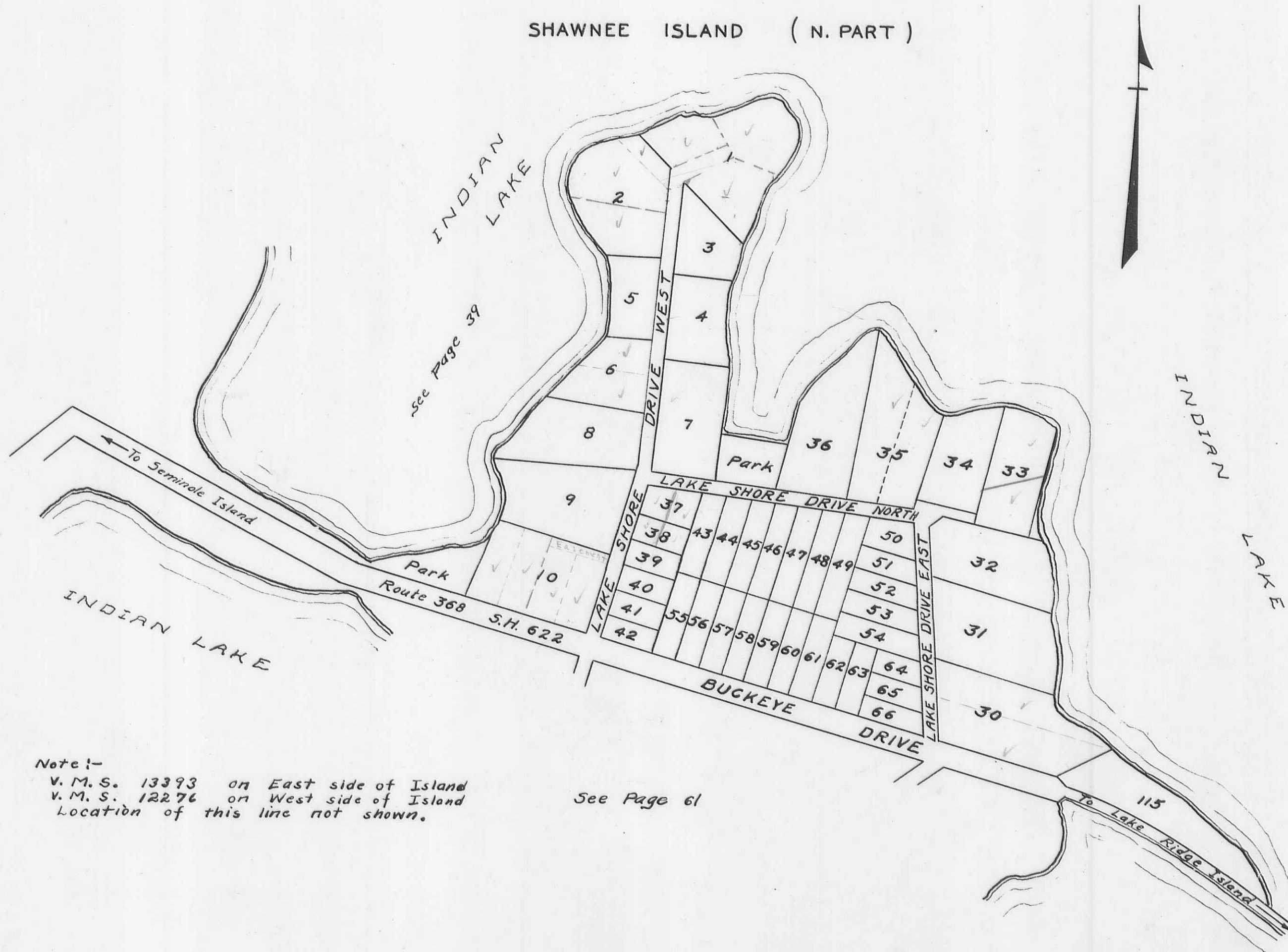
INDIAN LAKE
 See Page 39

Note:-
 V.M.S. 13393 on East side of Island
 V.M.S. 12276 on West side of Island
 Location of this line not shown.

STOKES TOWNSHIP
 VIRGINIA MILITARY SURVEY 12276
 VIRGINIA MILITARY SURVEY 13393

SCALE 200 FEET TO THE INCH

SHAWNEE ISLAND (N. PART)

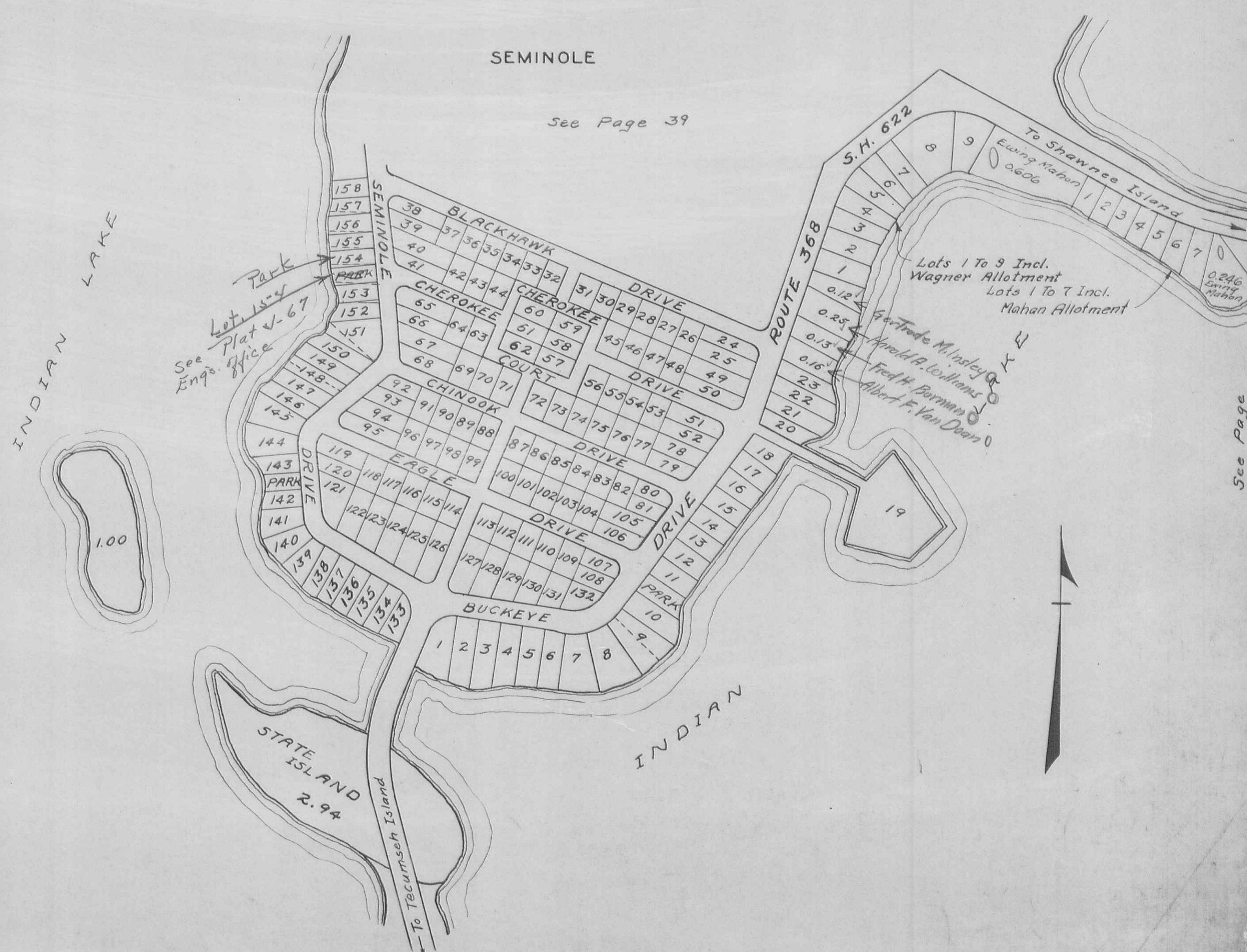


Note:-
 V. M. S. 13393 on East side of Island
 V. M. S. 12276 on West side of Island
 Location of this line not shown.

See Page 61

STOKES TOWNSHIP
VIRGINIA MILITARY SURVEY 12276

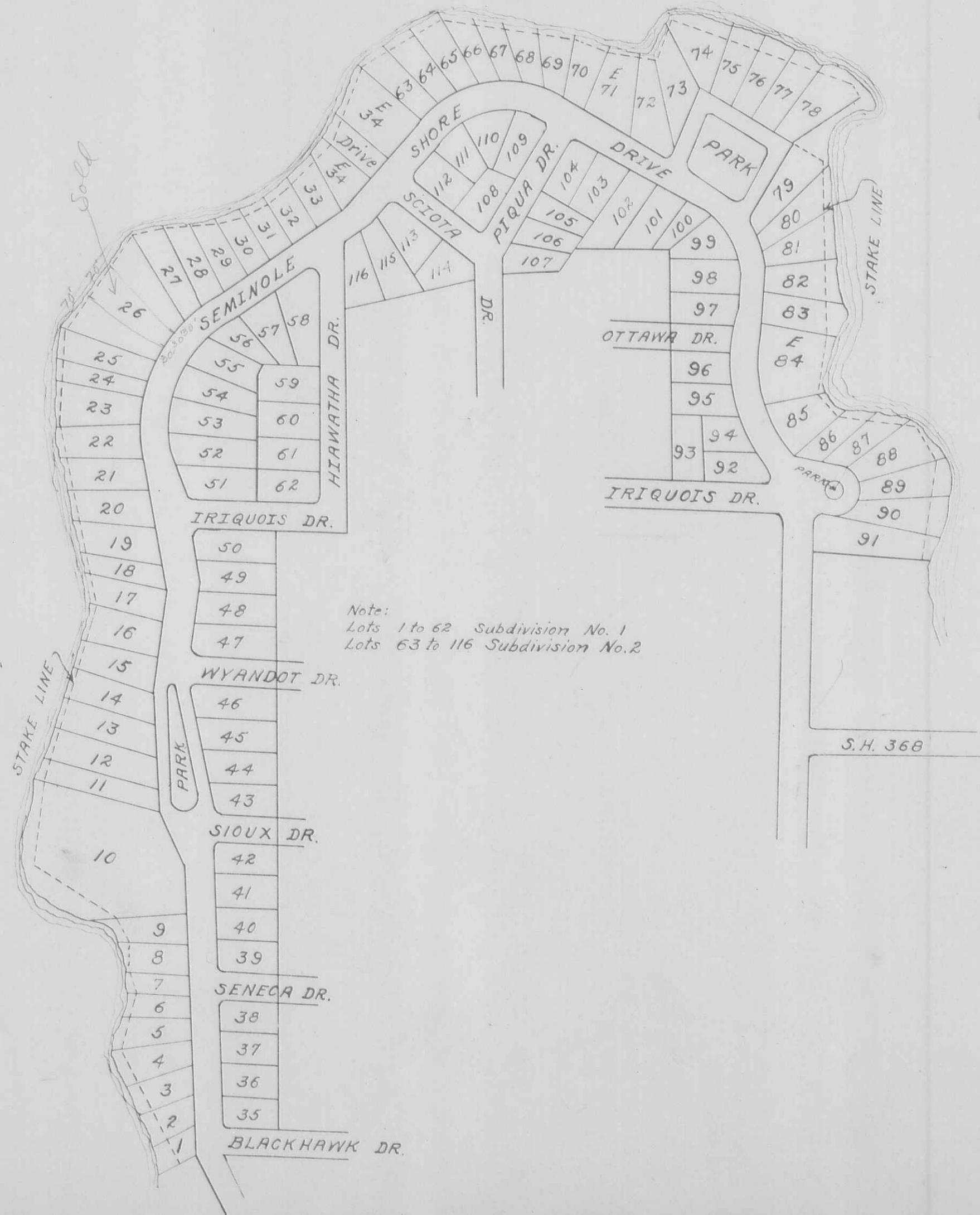
SCALE 200 FEET TO THE INCH



STOKES TOWNSHIP
SEMINOLE SHORES SUBDIVISION 1&2

V.M.S. 12276

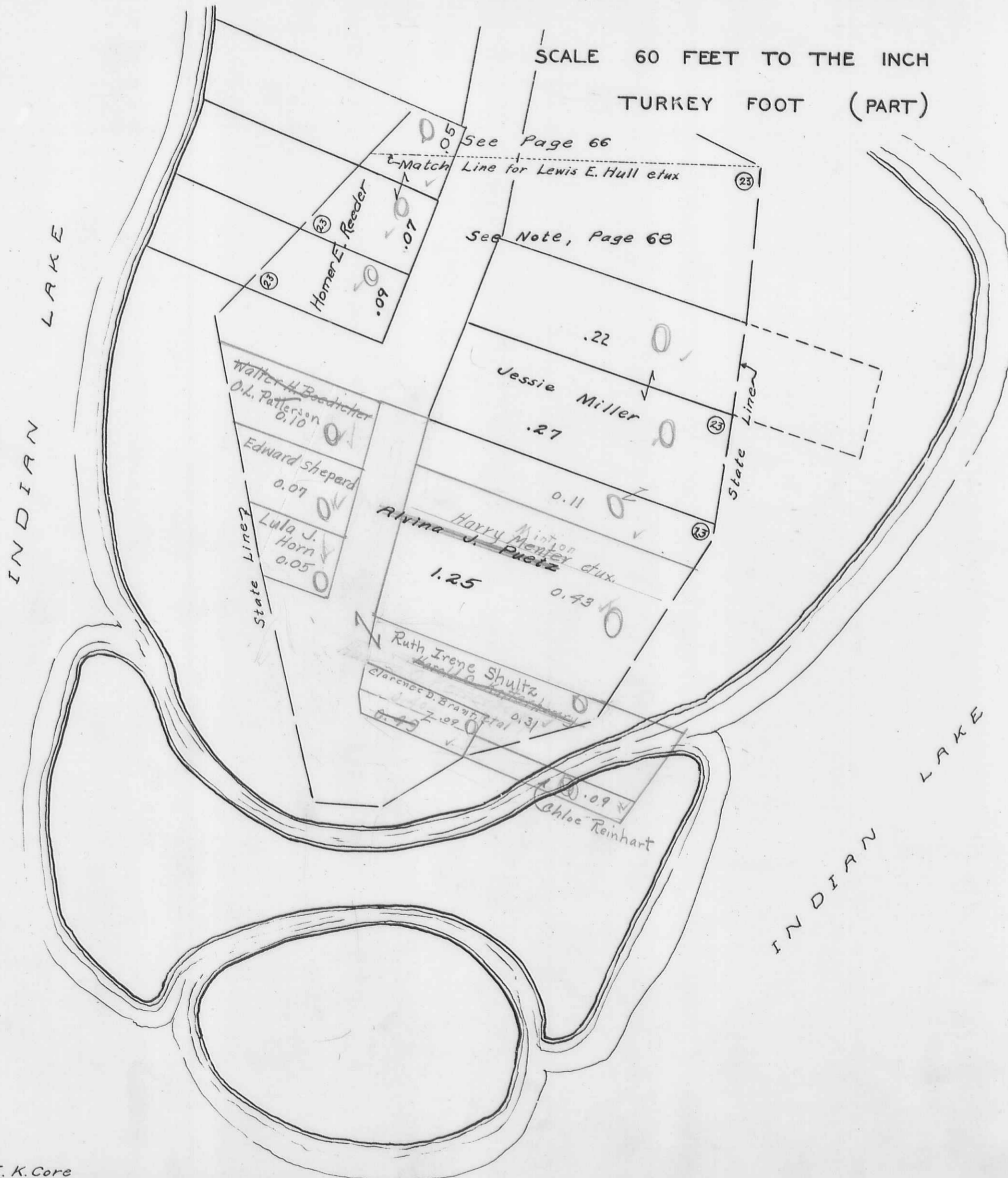
SCALE 100 FEET TO THE INCH



STOKES TOWNSHIP
VIRGINIA MILITARY SURVEY 12276

SCALE 60 FEET TO THE INCH

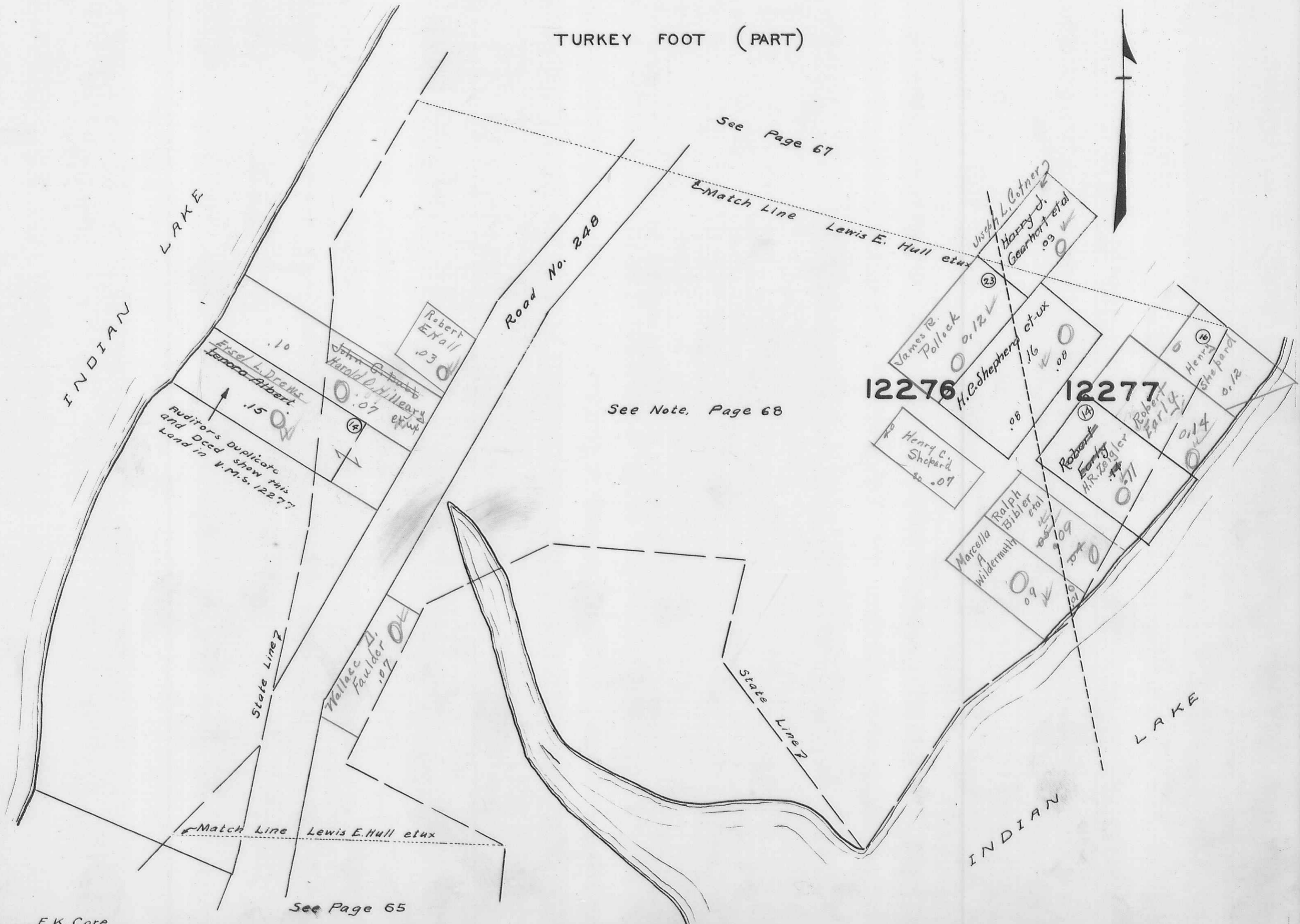
TURKEY FOOT (PART)



STOKES TOWNSHIP
VIRGINIA MILITARY SURVEY 12276
VIRGINIA MILITARY SURVEY 12277

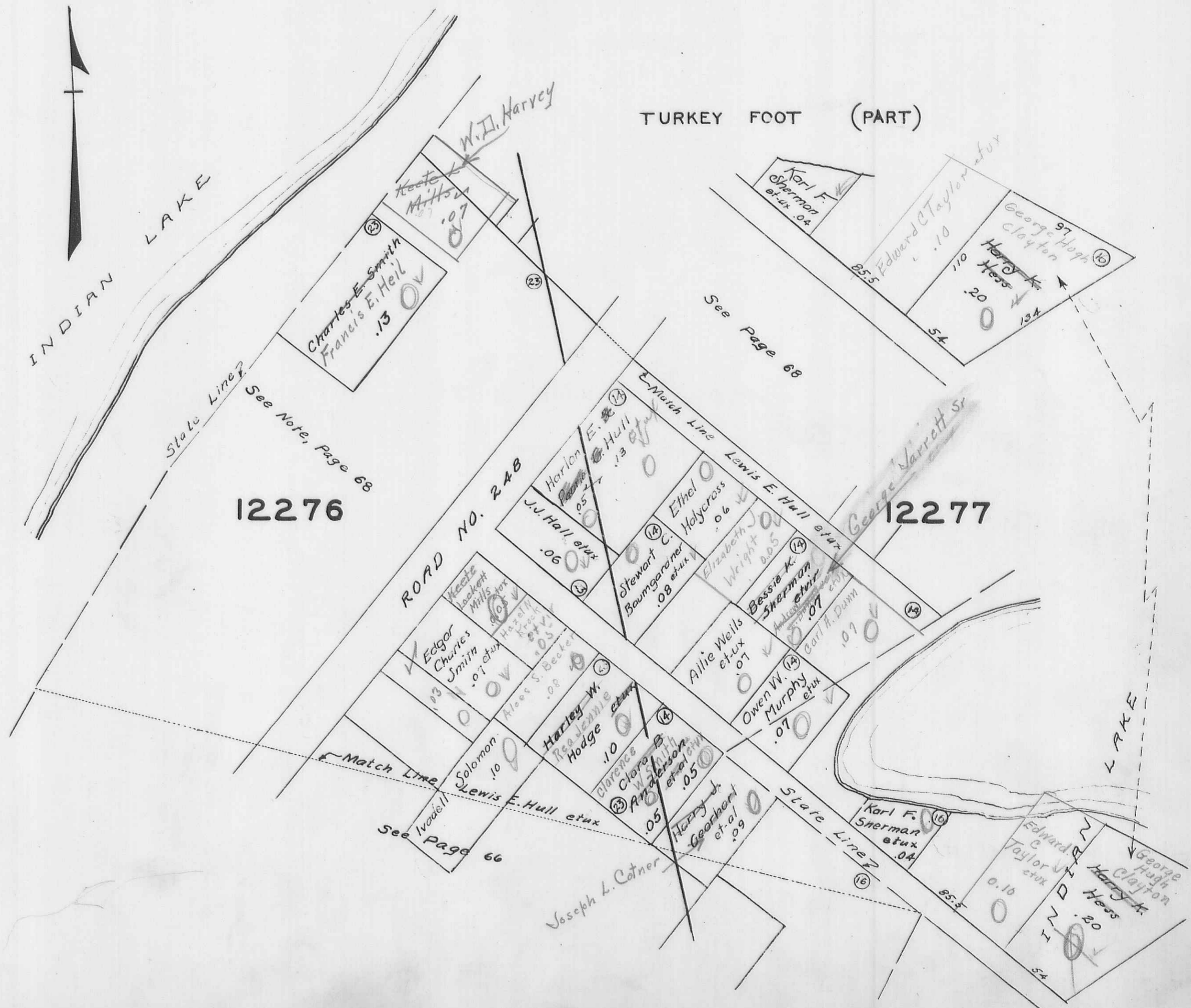
SCALE 60 FEET TO THE INCH

TURKEY FOOT (PART)



STOKES TOWNSHIP
VIRGINIA MILITARY SURVEY 12276
VIRGINIA MILITARY SURVEY 12277

SCALE 60 FEET TO THE INCH



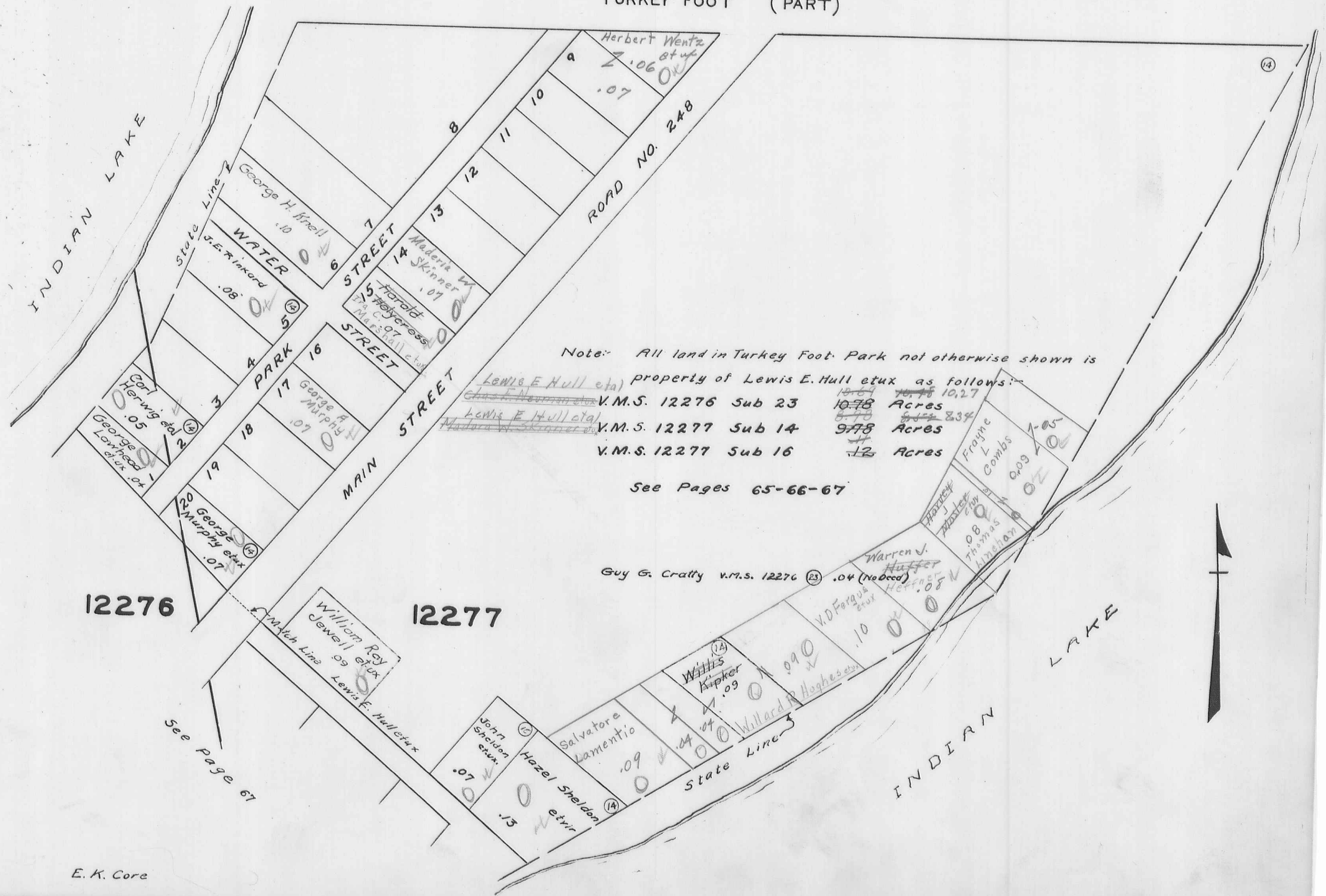
TURKEY FOOT (PART)

12276

12277

STOKES TOWNSHIP
 VIRGINIA MILITARY SURVEY 12276
 VIRGINIA MILITARY SURVEY 12277

SCALE 60 FEET TO THE INCH
 TURKEY FOOT (PART)



Note: All land in Turkey Foot Park not otherwise shown is

property of Lewis E. Hull et ux as follows:

Lewis E. Hull et ux	V.M.S. 12276 Sub 23	10.78 Acres
Lewis E. Hull et ux	V.M.S. 12277 Sub 14	9.78 Acres
Lewis E. Hull et ux	V.M.S. 12277 Sub 16	1.2 Acres

See Pages 65-66-67

Guy G. Crary v.m.s. 12276 .04 (No Deed)

12276

12277

See Page 67

STOKES TOWNSHIP
SECTION 34 TOWN 6 S. RANGE 8 E.

SCALE 100 FEET TO THE INCH

LAKEVIEW (PART)

ALL LOTS ON THIS PAGE ALSO
TRACT NO. 1-2-3 ARE IN
NICHELSONS FAIRVIEW ADDITION



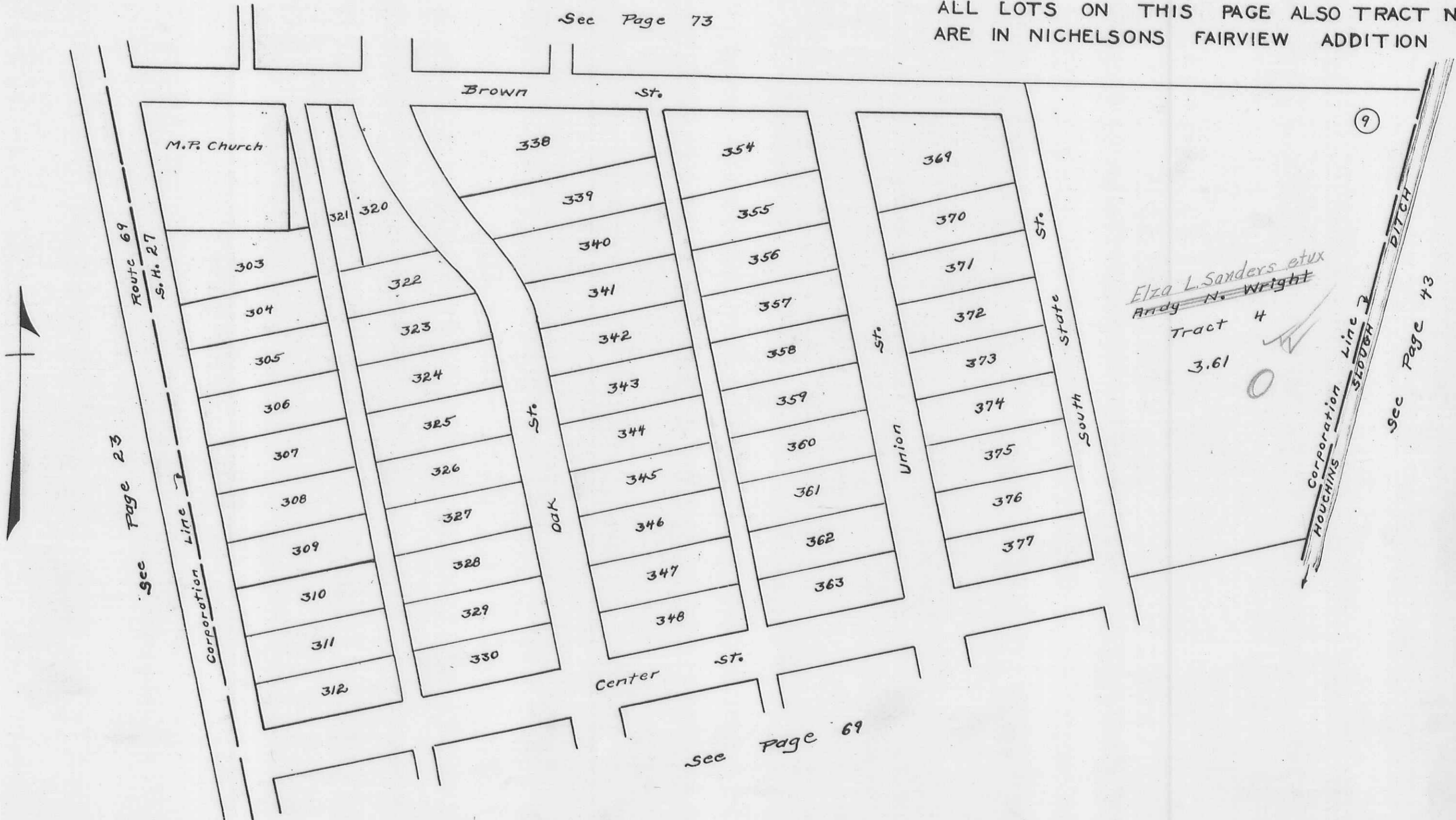
2
75
39
17
131

STOKES TOWNSHIP
SECTION 34 TOWN 6 S. RANGE 8 E.

SCALE 100 FEET TO THE INCH

LAKEVIEW (PART)

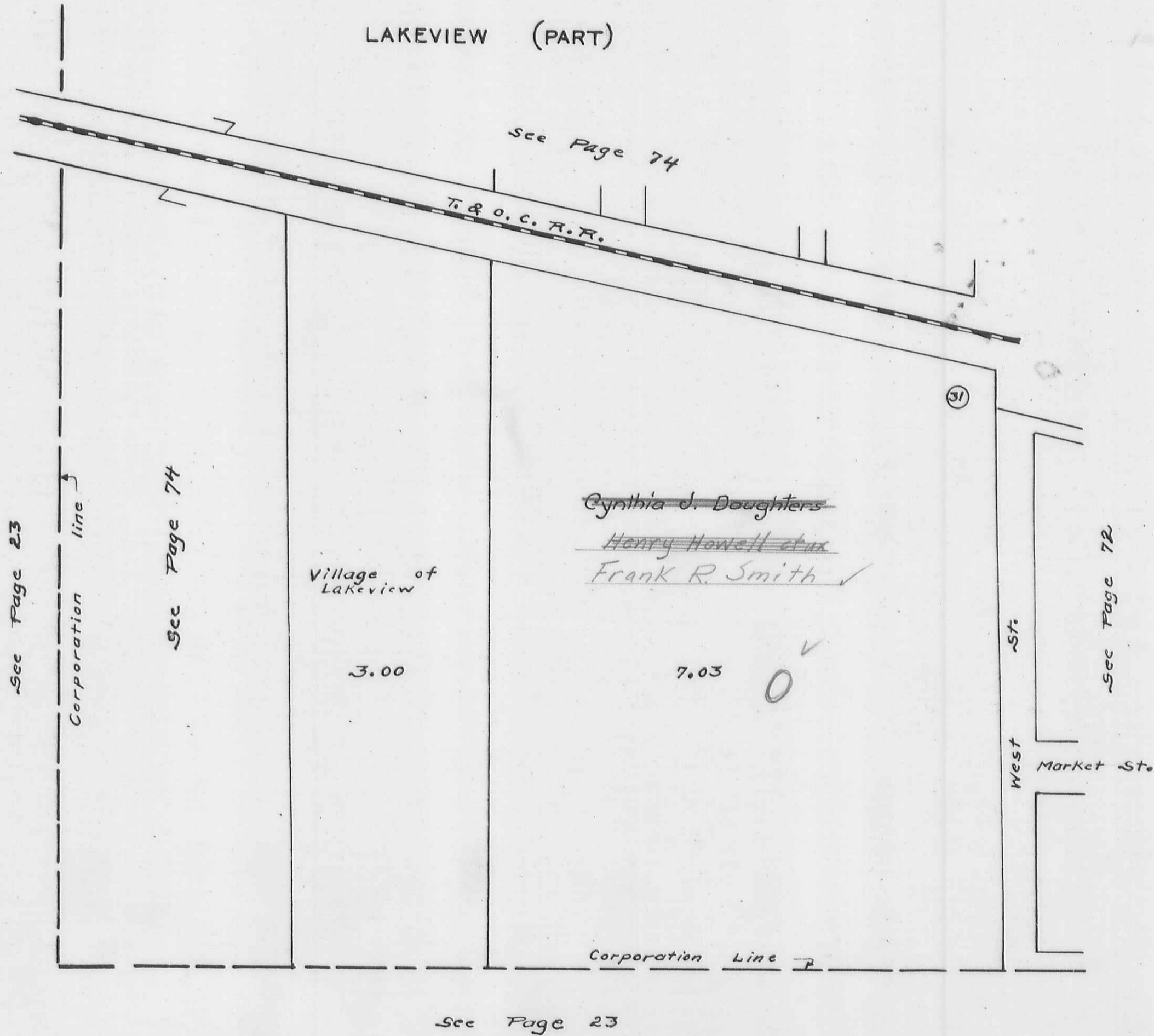
ALL LOTS ON THIS PAGE ALSO TRACT NO. 4
ARE IN NICHELSONS FAIRVIEW ADDITION



STOKES TOWNSHIP
SECTION 34 TOWN 6S. RANGE 8E.

SCALE 100 FEET TO THE INCH

LAKEVIEW (PART)



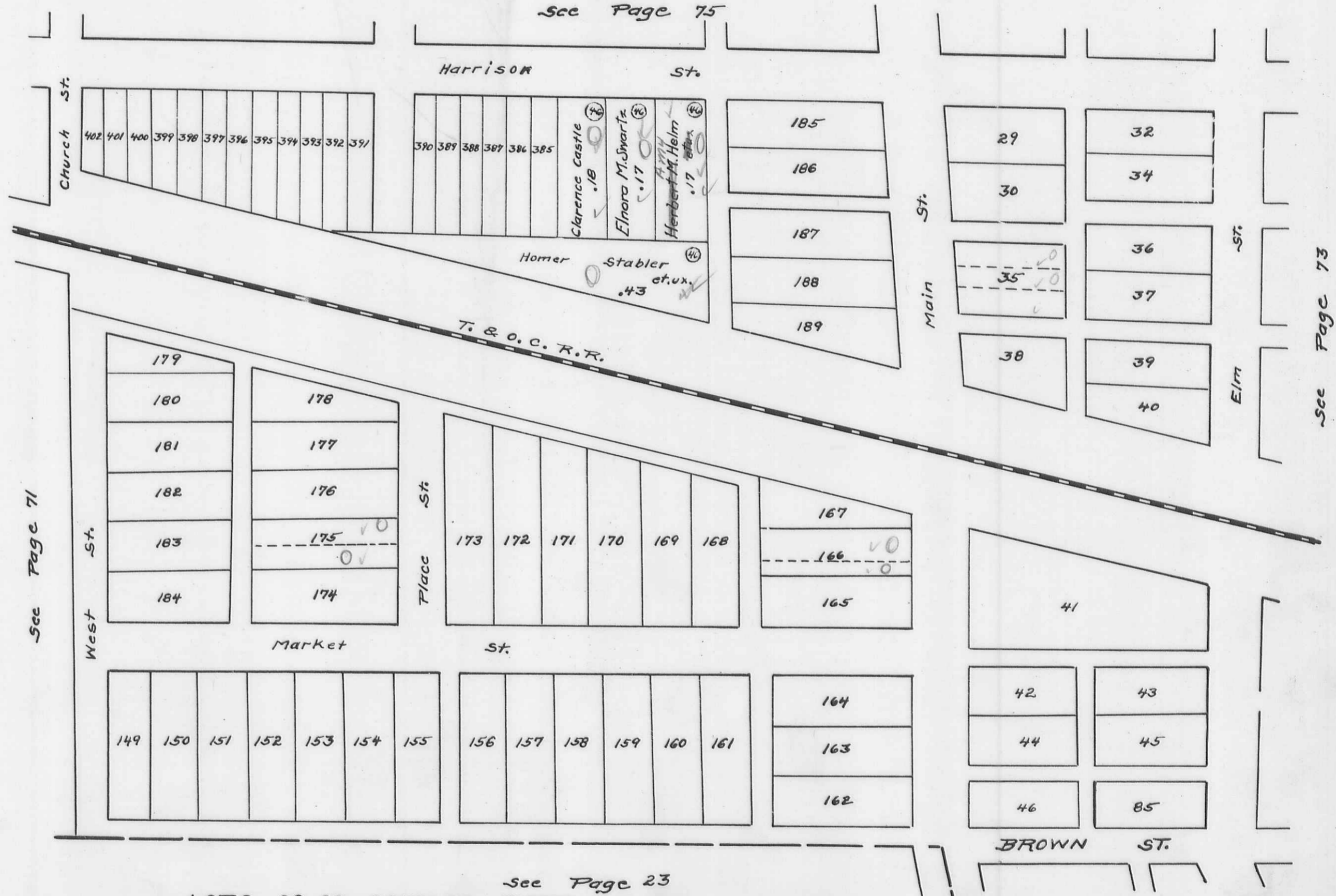
STOKES TOWNSHIP

SECTION 34 TOWN 6 S. RANGE 8 E.

SCALE 100 FEET TO THE INCH

LAKEVIEW (PART)

See Page 75



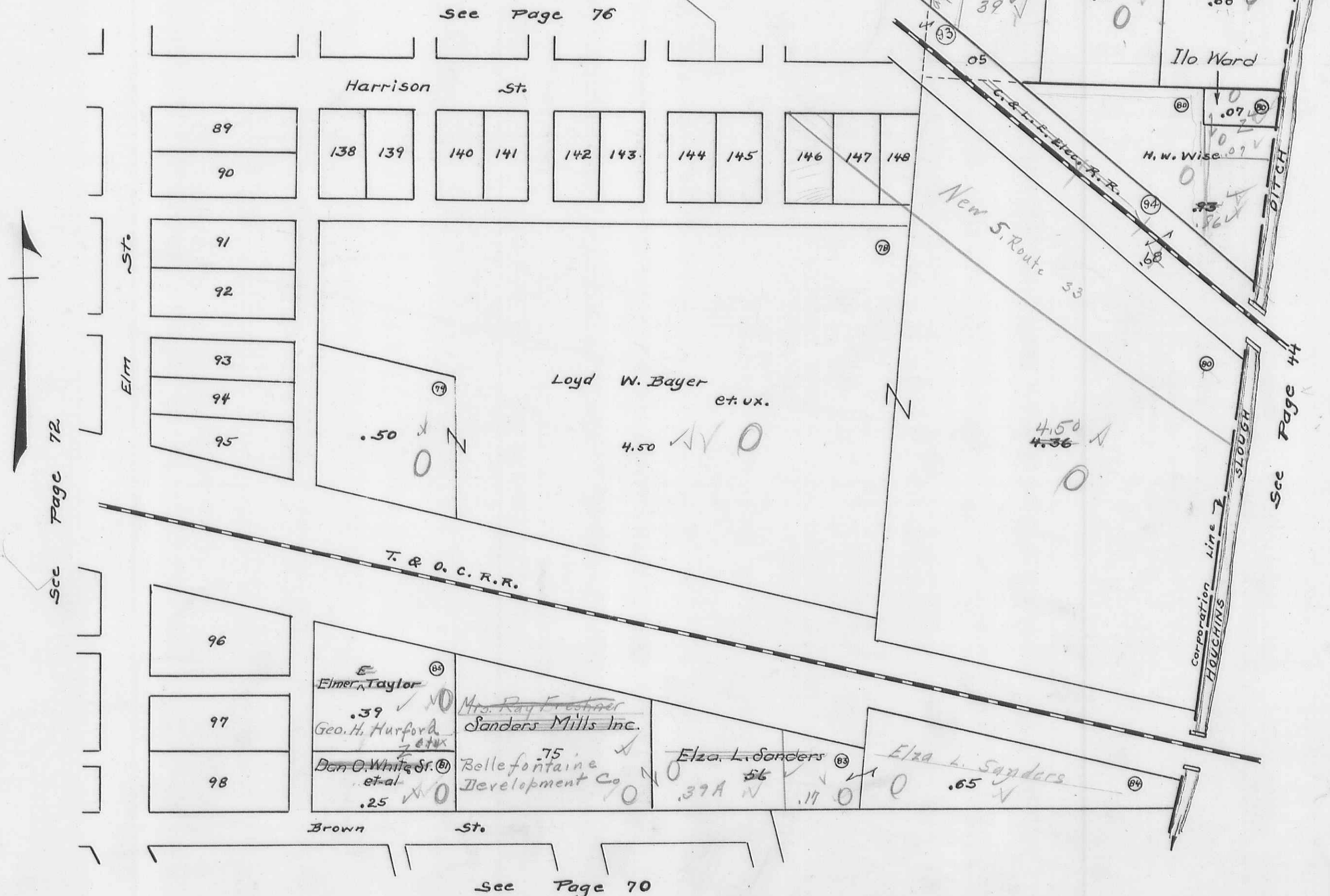
- LOTS 29-30 COUPLES FIRST
- LOTS 149 TO 184 TIMMONS
- LOTS 32 ALSO 34 TO 46 COUPLES SECOND
- LOT 85 COUPLES SECOND
- LOTS 385 TO 402 SANDERS
- LOTS 185 TO 189 COUPLES 4TH.

Note:-
 Couples 1st, 2nd and 3rd Addition are shown
 on this map the same as Recorders Index to
 Town Lots No. 4.

STOKES TOWNSHIP
SECTION 34 TOWN 6 S. RANGE 8 E.

SCALE 100 FEET TO THE INCH

LAKEVIEW (PART)



See Page 72

See Page 44

See Page 70

LOTS 89 TO 98 COUPLES SECOND
LOTS 138 TO 148 COUPLES THIRD

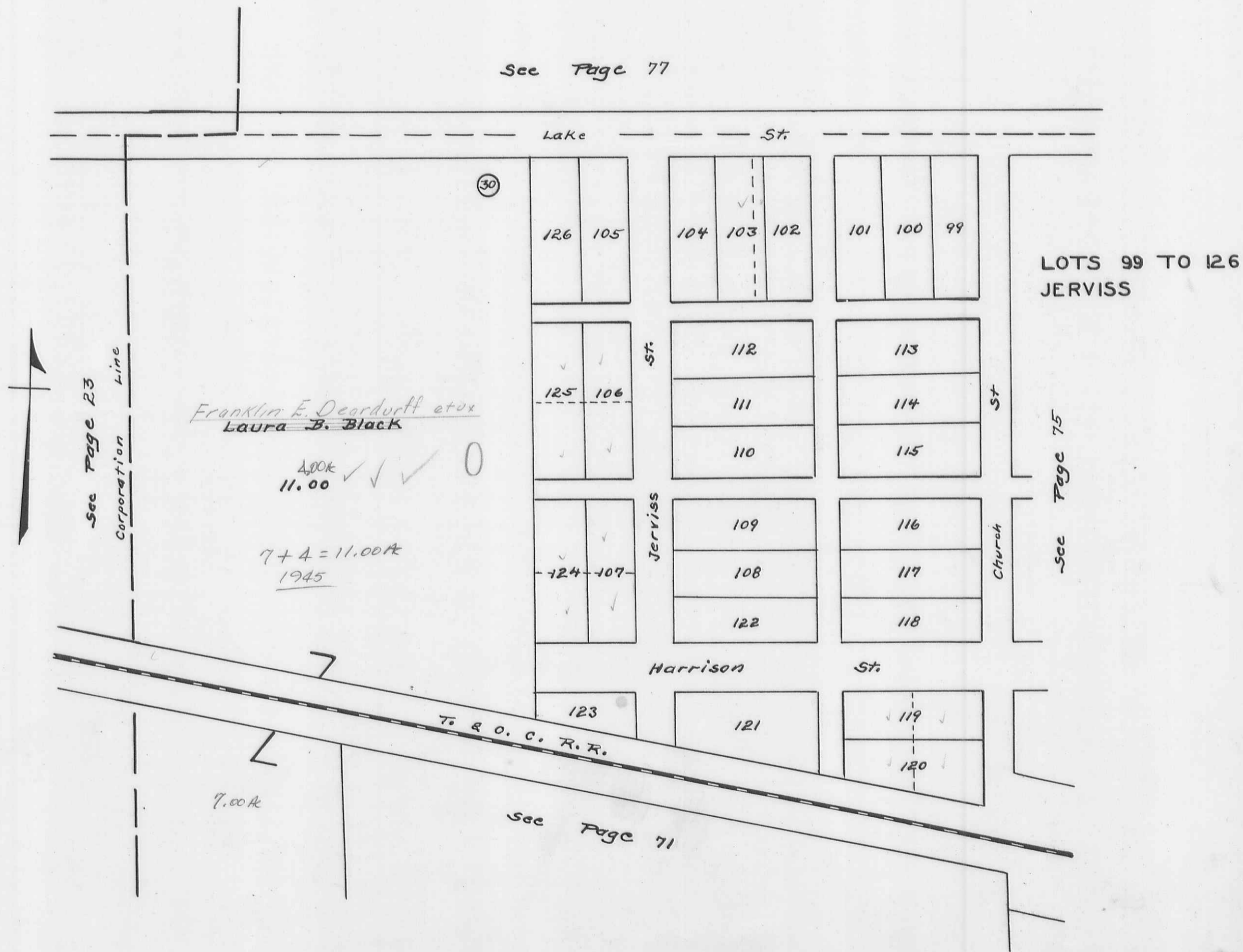
See Note Page 72

STOKES TOWNSHIP
SECTION 34 TOWN 6S. RANGE 8 E.

SCALE 100 FEET TO THE INCH

LAKEVIEW (PART).

See Page 77

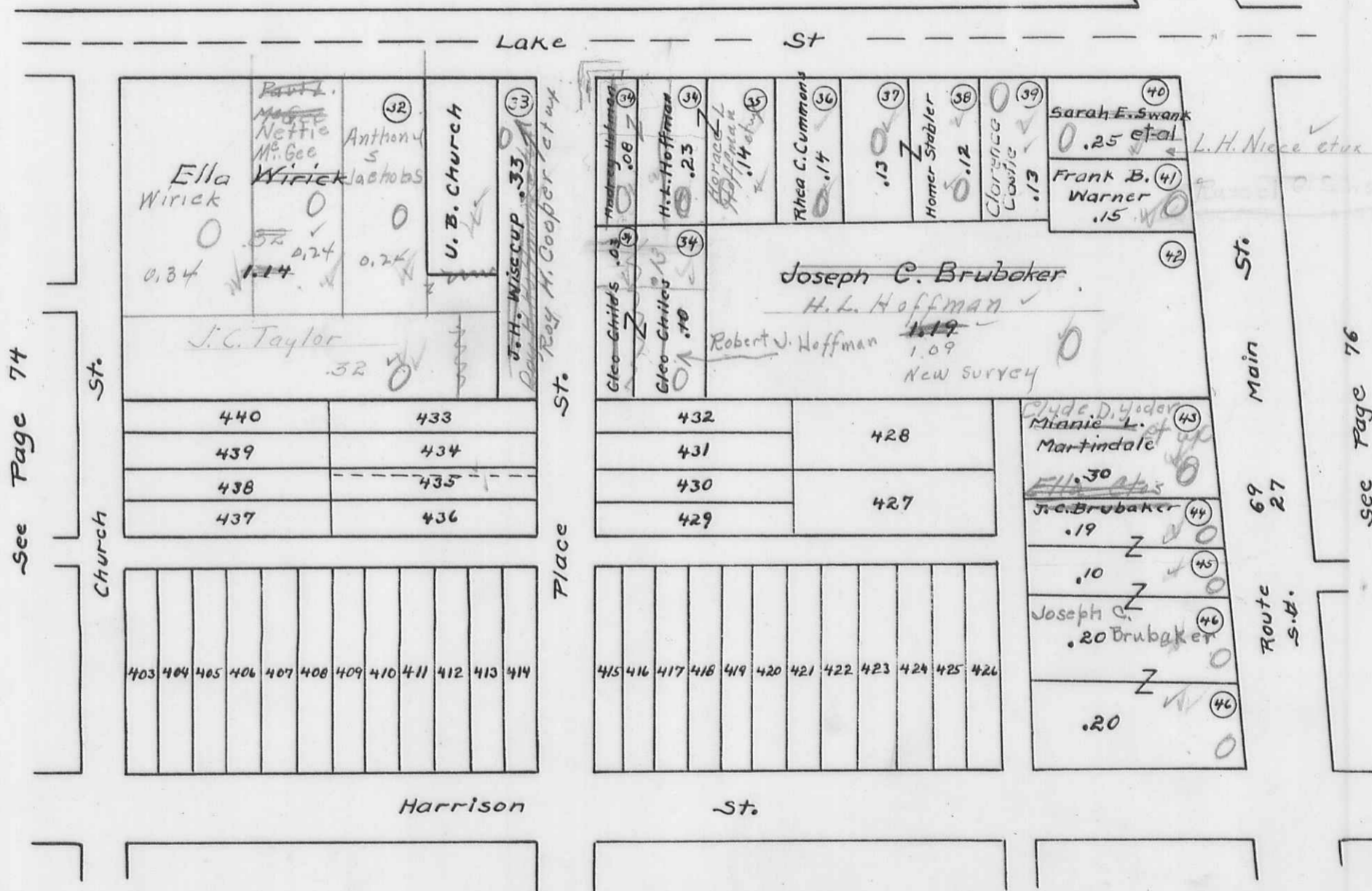


STOKES TOWNSHIP
SECTION 34 TOWN 6 S. RANGE 8 E.

SCALE 100 FEET TO THE INCH

LAKEVIEW (PART)

See Page 77



See Page 74

See Page 76

See Page 72

LOTS 403 TO 440 SANDERS

STOKES TOWNSHIP

SECTION 27 TOWN 6 S. RANGE 8 E.

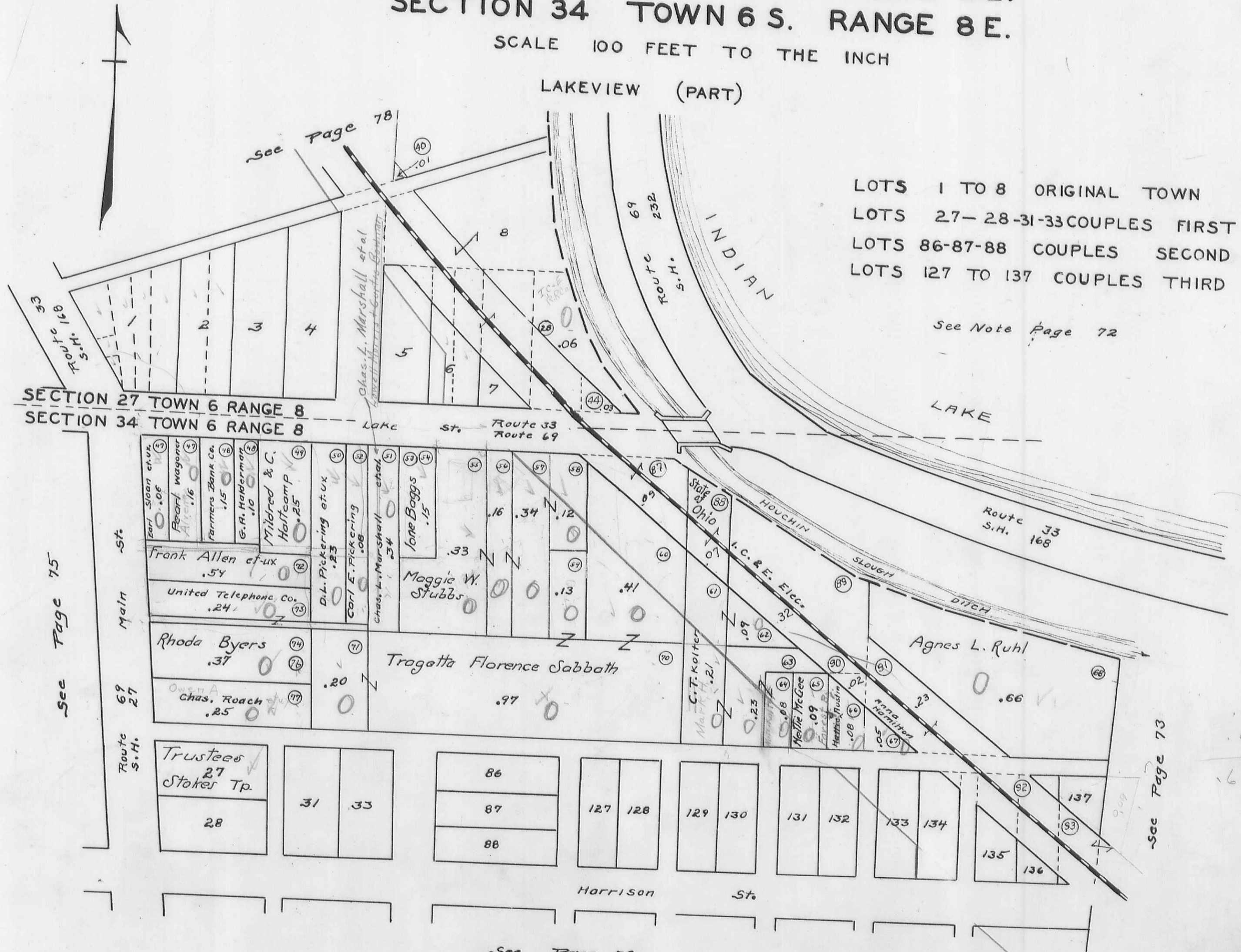
SECTION 34 TOWN 6 S. RANGE 8 E.

SCALE 100 FEET TO THE INCH

LAKEVIEW (PART)

LOTS 1 TO 8 ORIGINAL TOWN
 LOTS 27-28-31-33 COUPLES FIRST
 LOTS 86-87-88 COUPLES SECOND
 LOTS 127 TO 137 COUPLES THIRD

See Note Page 72



SECTION 27 TOWN 6 RANGE 8
 SECTION 34 TOWN 6 RANGE 8

See Page 75

See Page 73

See Page 73

.21
 .23
 .08
 .09
 .61

STOKES TOWNSHIP

SECTION 27 TOWN 6S. RANGE 8E.

SCALE 100 FEET TO THE INCH

LAKEVIEW (PART)

See Page 79

Match line for T.O.F. Shaffer land

OUTLOT 1 TO 4
ORIGINAL TOWN

LOTS 19 TO 26
ORIGINAL TOWN

See Page 16

Corporation Line



See Page 79

Board of Education
Stokes Township Schools

6.16

Lakeview School
1.27

Tira M. Duff
.25

26

25

24

23

22

21

20

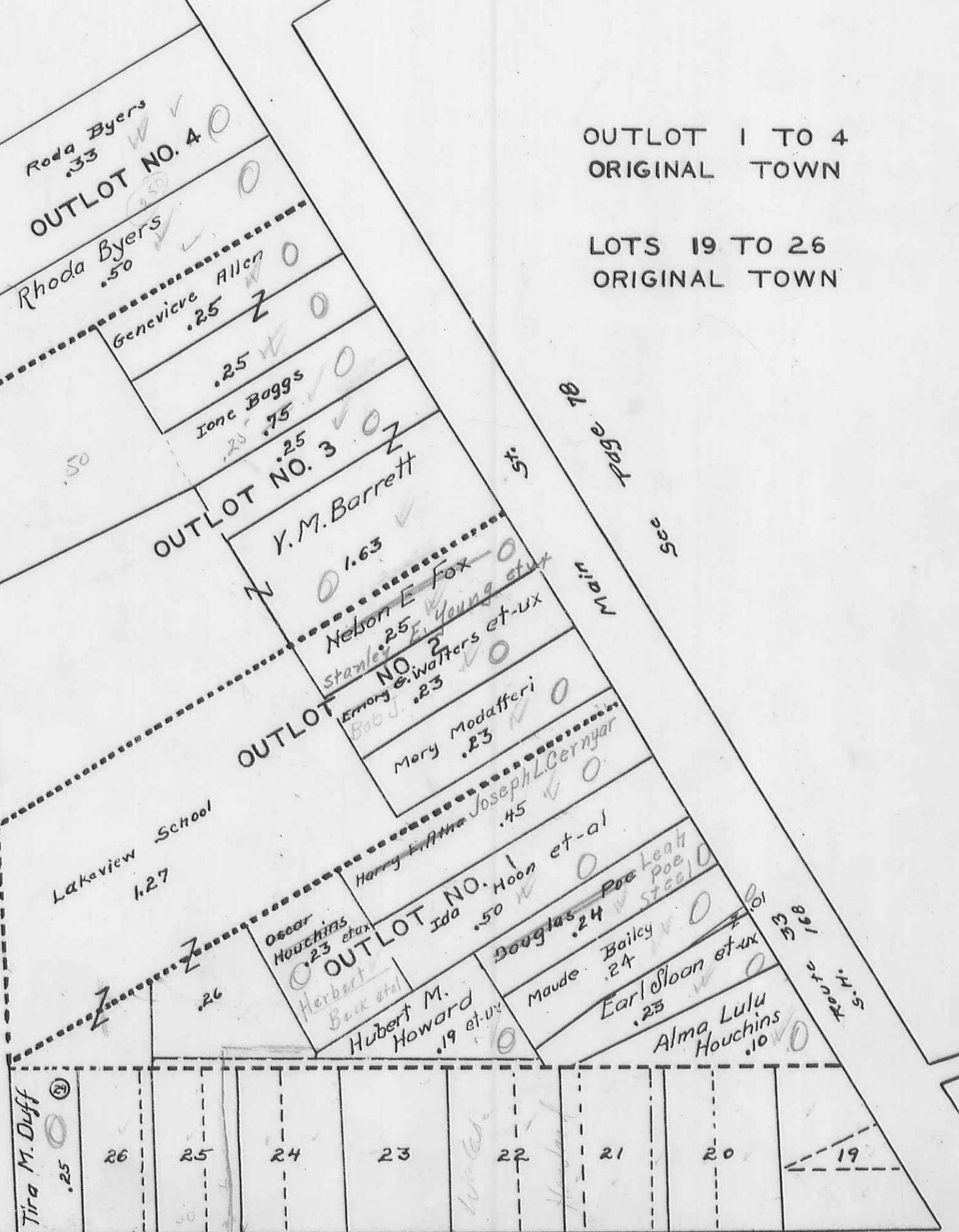
19

Lake St

See Page 75

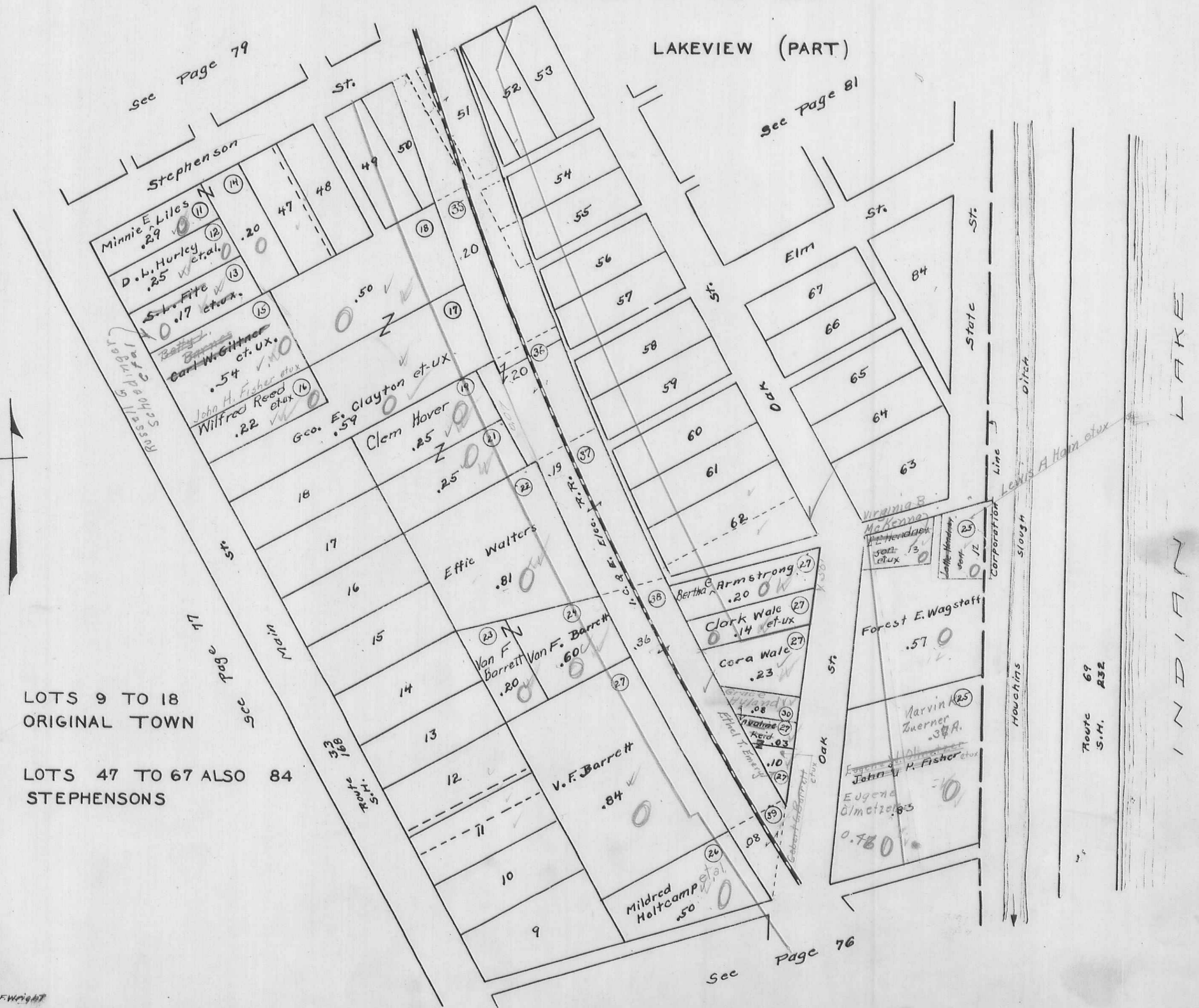
Main
See Page 78

See Page 75



STOKES TOWNSHIP
SECTION 27 TOWN 6 S. RANGE 8 E.
SCALE 100 FEET TO THE INCH

LAKEVIEW (PART)



LOTS 9 TO 18
ORIGINAL TOWN

LOTS 47 TO 67 ALSO 84
STEPHENSONS

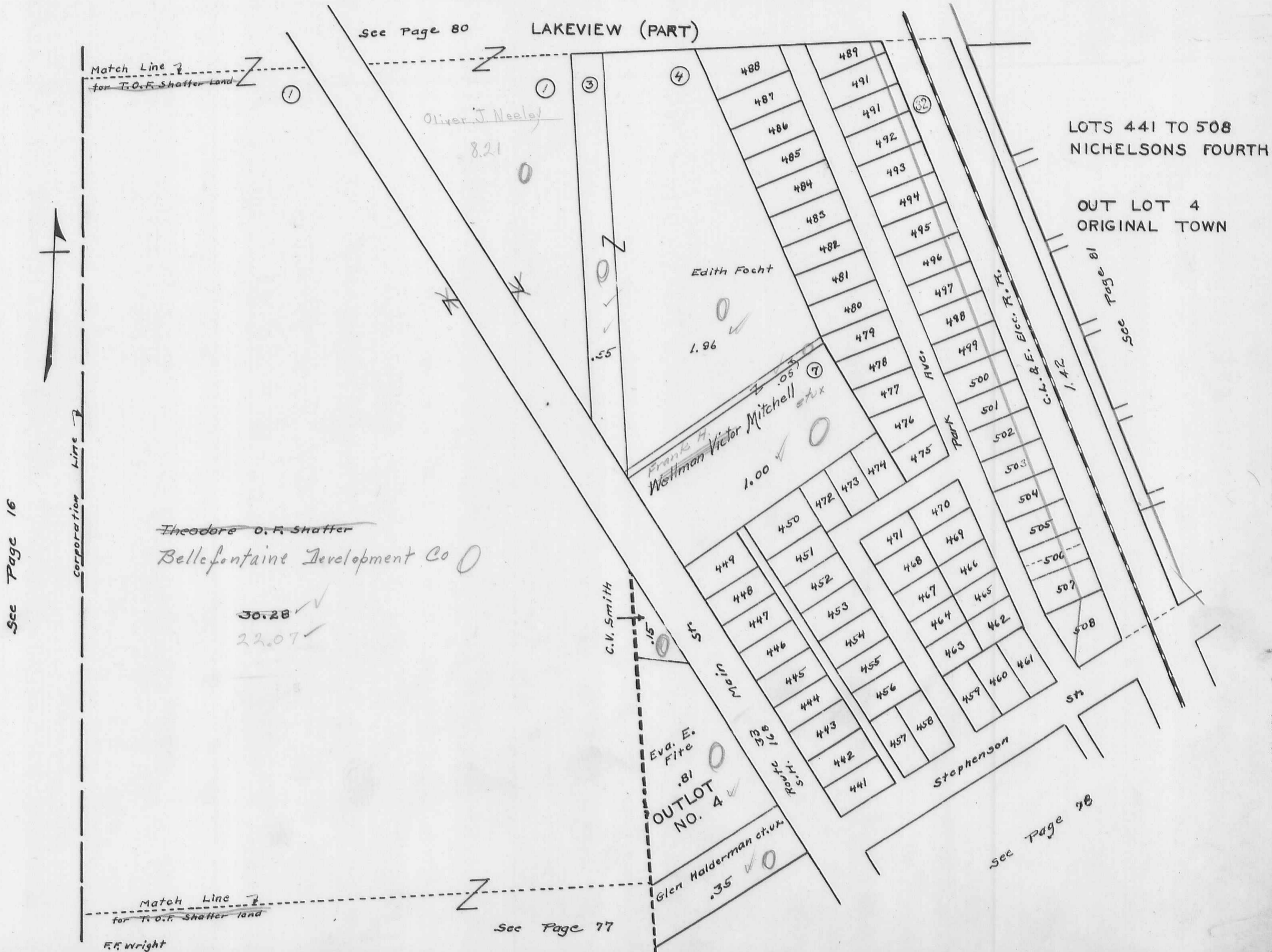
Route 69
S.M. R32

INDIAN LAKE

57
12
13
32

STOKES TOWNSHIP
SECTION 27 TOWN 6 S. RANGE 8 E.

SCALE 100 FEET TO THE INCH



See Page 80

LAKEVIEW (PART)

LOTS 441 TO 508
NICHELSONS FOURTH

OUT LOT 4
ORIGINAL TOWN

See Page 16

Corporation Line

Match Line
for T.O.F. Shaffer Land

Theodore O.F. Shaffer
Bellefontaine Development Co

30.28
22.07

OUTLOT
NO. 4

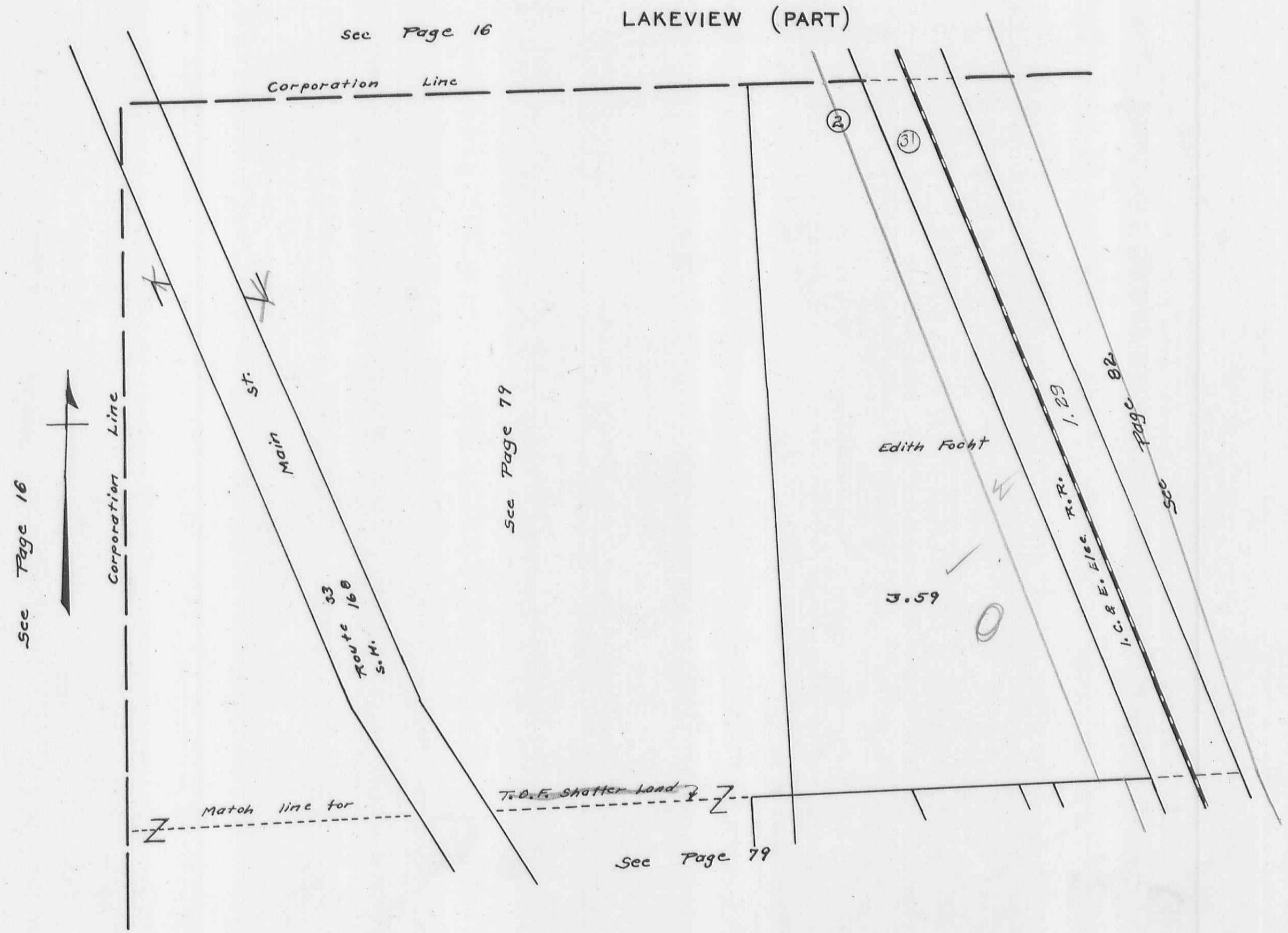
Glen Halderman et ux
.35

See Page 77

R.F. Wright

See Page 78

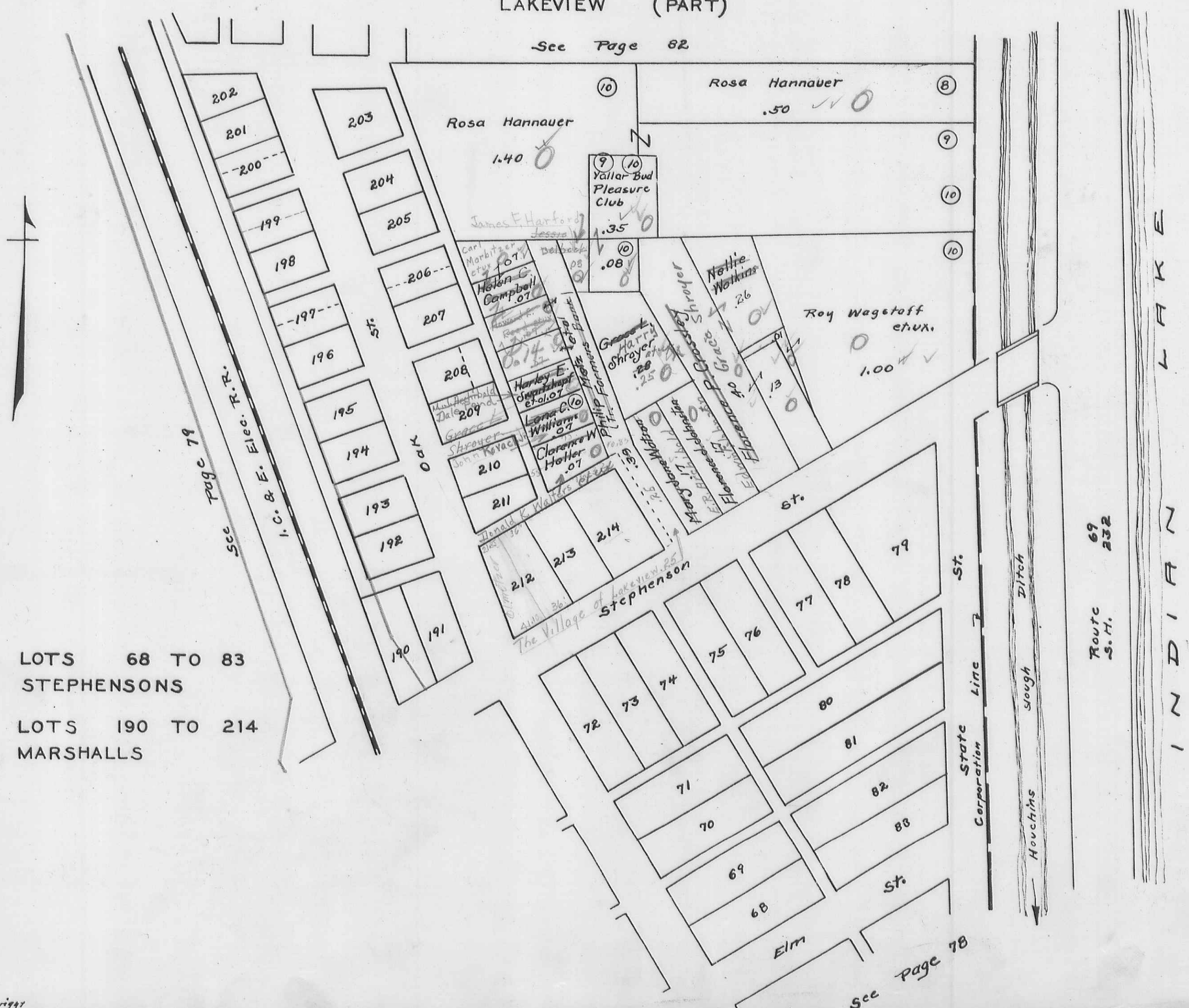
STOKES TOWNSHIP
SECTION 27 TOWN 6S. RANGE 8 E.
SCALE 100 FEET TO THE INCH



STOKES TOWNSHIP
SECTION 27 TOWN 6S. RANGE 8 E.
 SCALE 100 FEET TO THE INCH

LAKEVIEW (PART)

See Page 82



LOTS 68 TO 83
STEPHENSONS

LOTS 190 TO 214
MARSHALLS

Route S.H. 69
232

INDIAN LAKE

STOKES TOWNSHIP
SECTION 27 TOWN 6 S. RANGE 8 E.

SCALE 100 FEET TO THE INCH

LAKEVIEW (PART)

See Page 16



- LOTS 215 TO 268 COTTOGE GROVE
- LOTS 269 TO 301 KELLEYS
- LOTS 509 TO 599 NICHELSONS FIFTH