

RICHLAND TOWNSHIP

INDEX MAP

CORRECTED TO:

VIRGINIA MILITARY SURVEYS

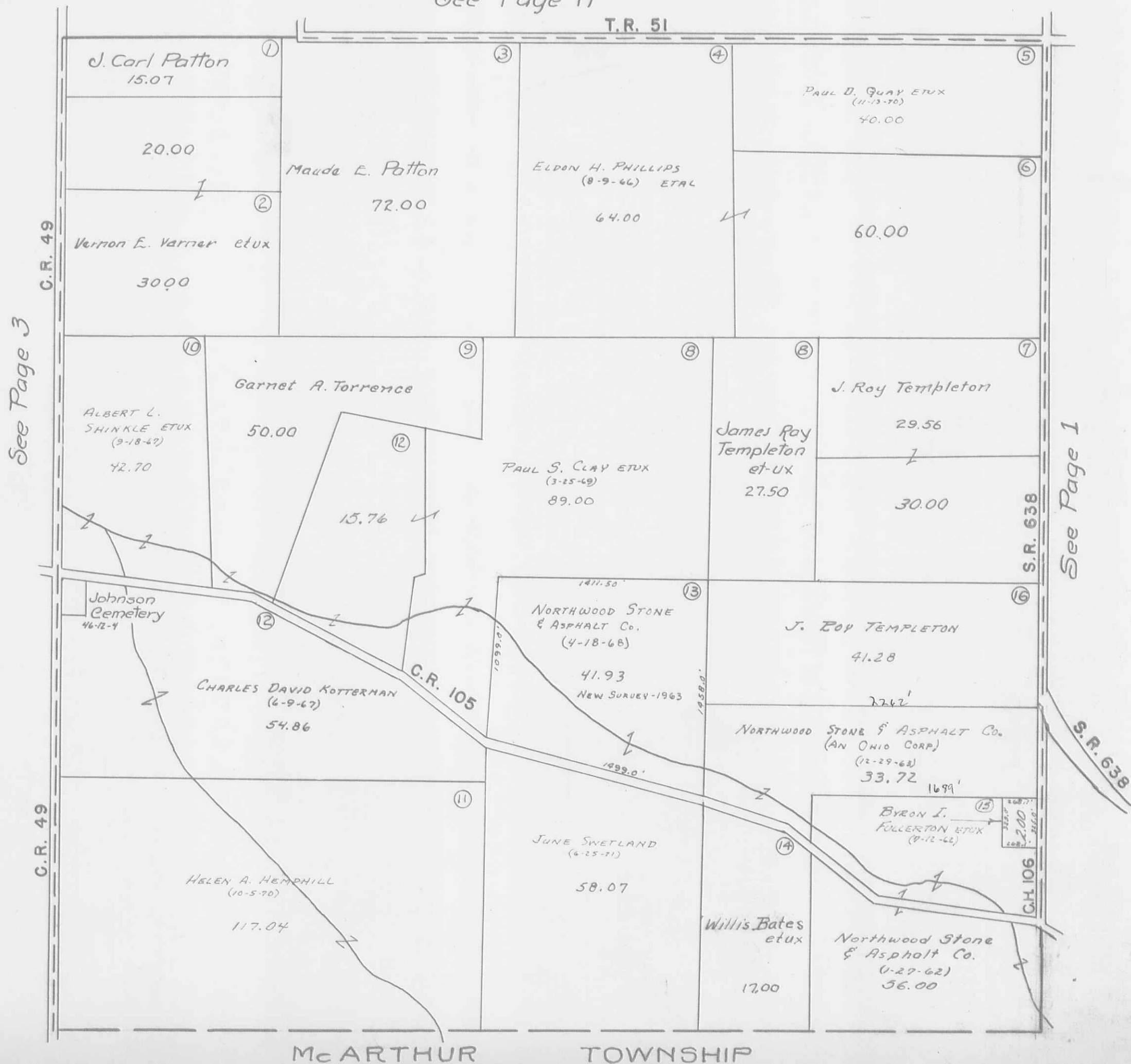
JANUARY 1, 1972



VIRGINIA MILITARY SURVEY 9951

SCALE 10 CHAINS TO THE INCH

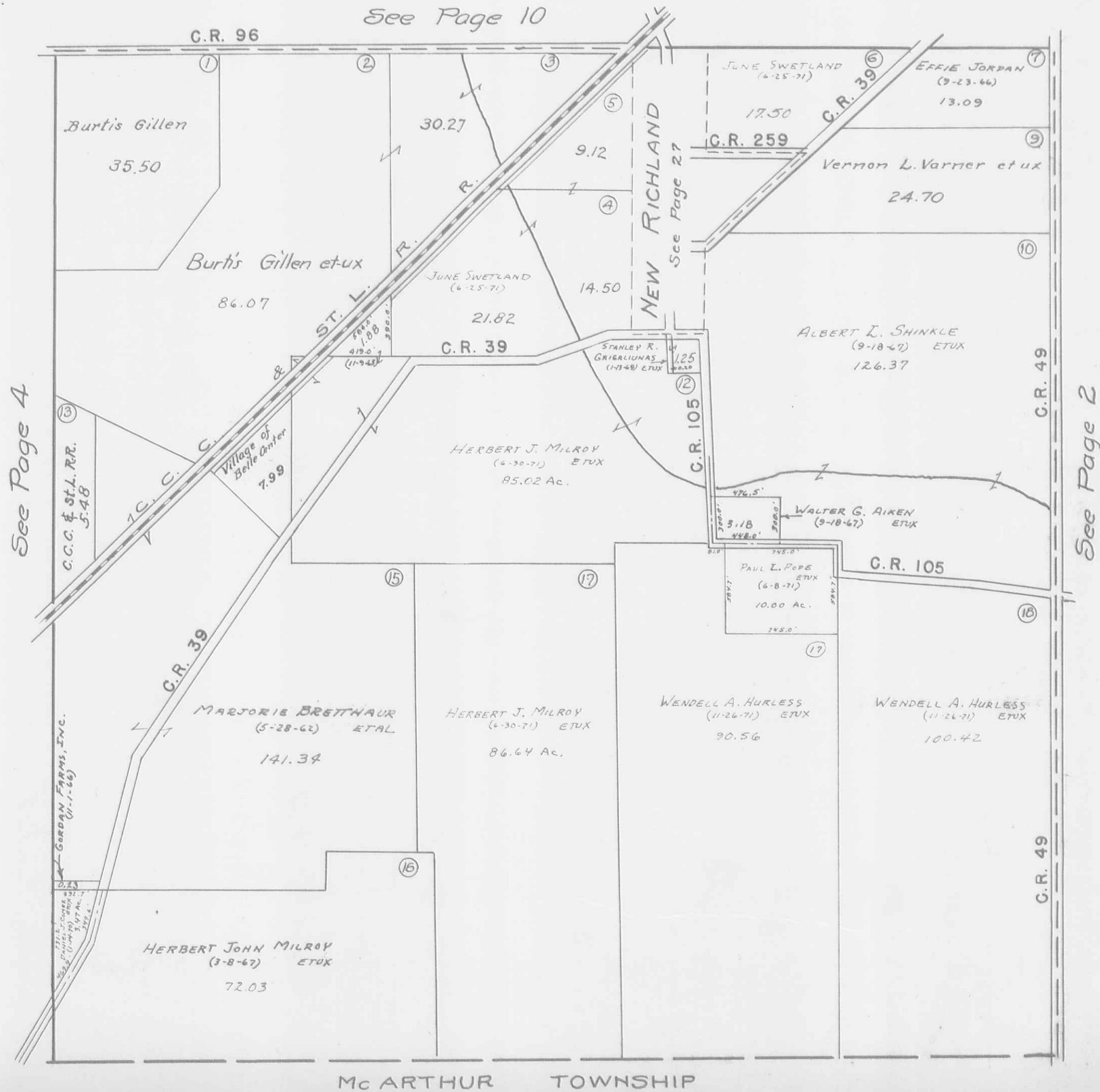
See Page 11



See Page 3

See Page 1

RICHLAND TOWNSHIP
VIRGINIA MILITARY SURVEY 9950
 SCALE 10 CHAINS TO THE INCH



See Page 4

NEW RICHLAND
See Page 27

See Page 2

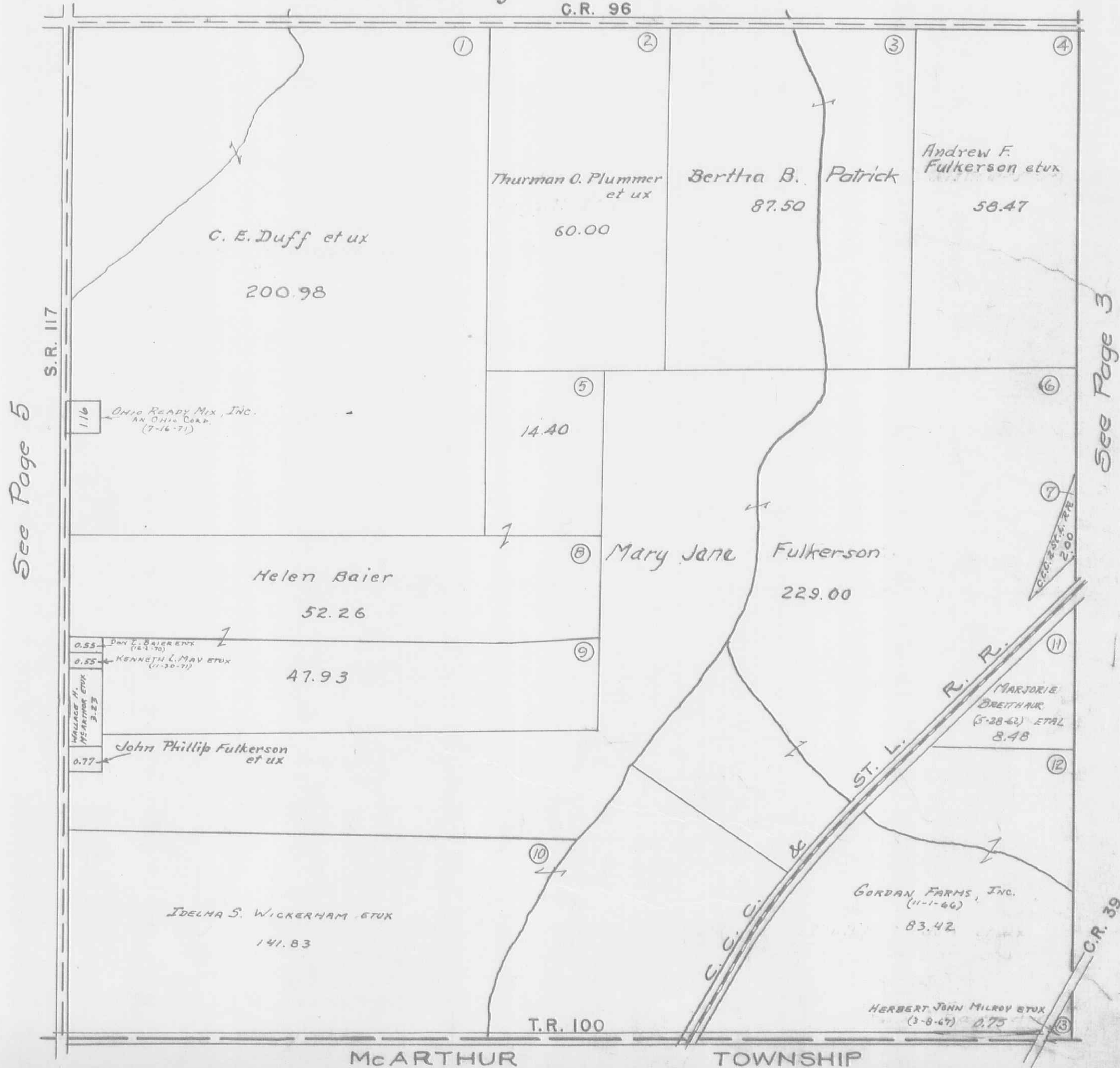
McARTHUR TOWNSHIP

RICHLAND TOWNSHIP
 VIRGINIA MILITARY SURVEY 9949

SCALE 10 CHAINS TO THE INCH

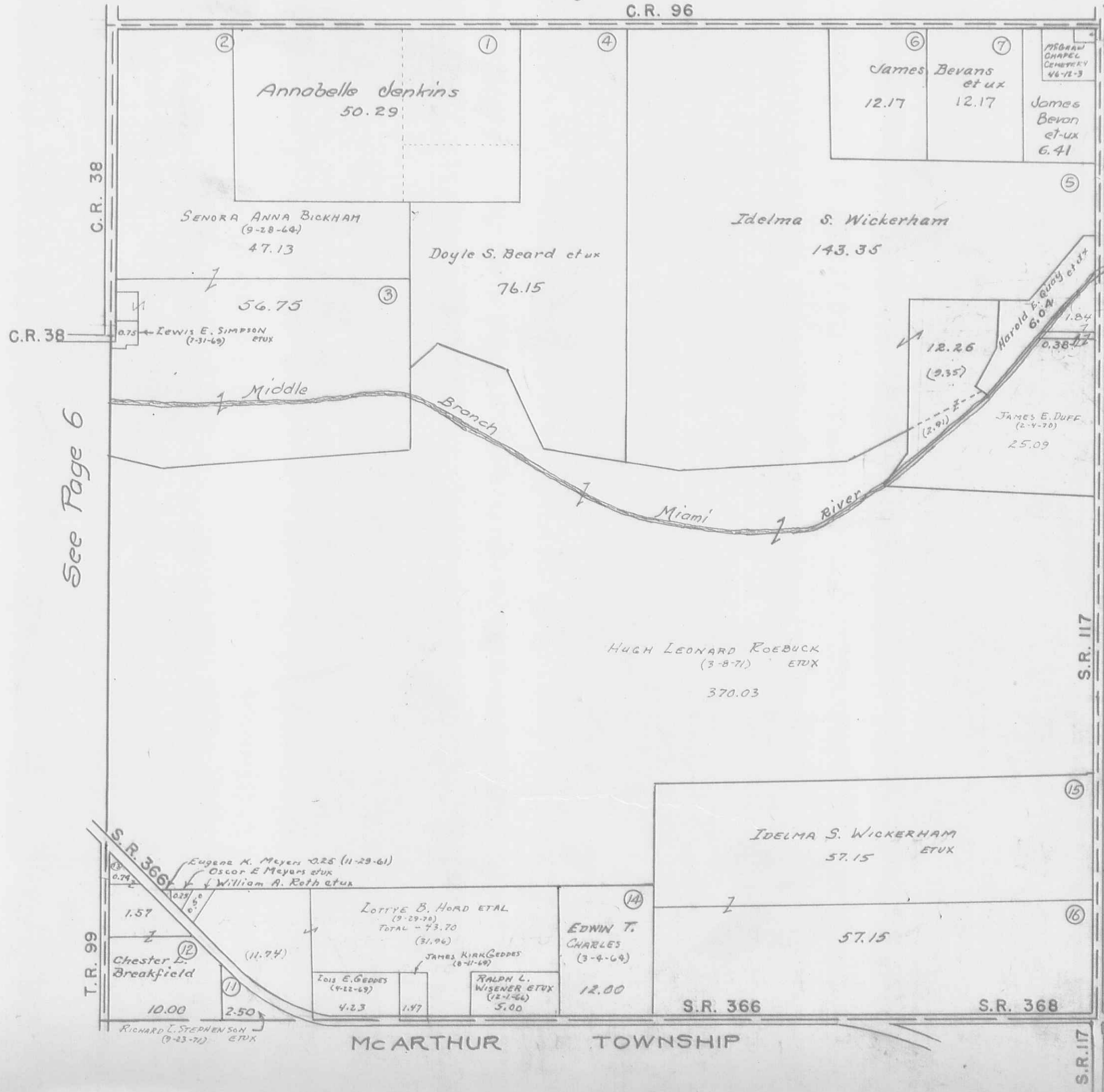
See Page 9

C.R. 96



RICHLAND TOWNSHIP
VIRGINIA MILITARY SURVEY 9948
 SCALE TO CHAINS TO THE INCH

See Page 8



See Page 6

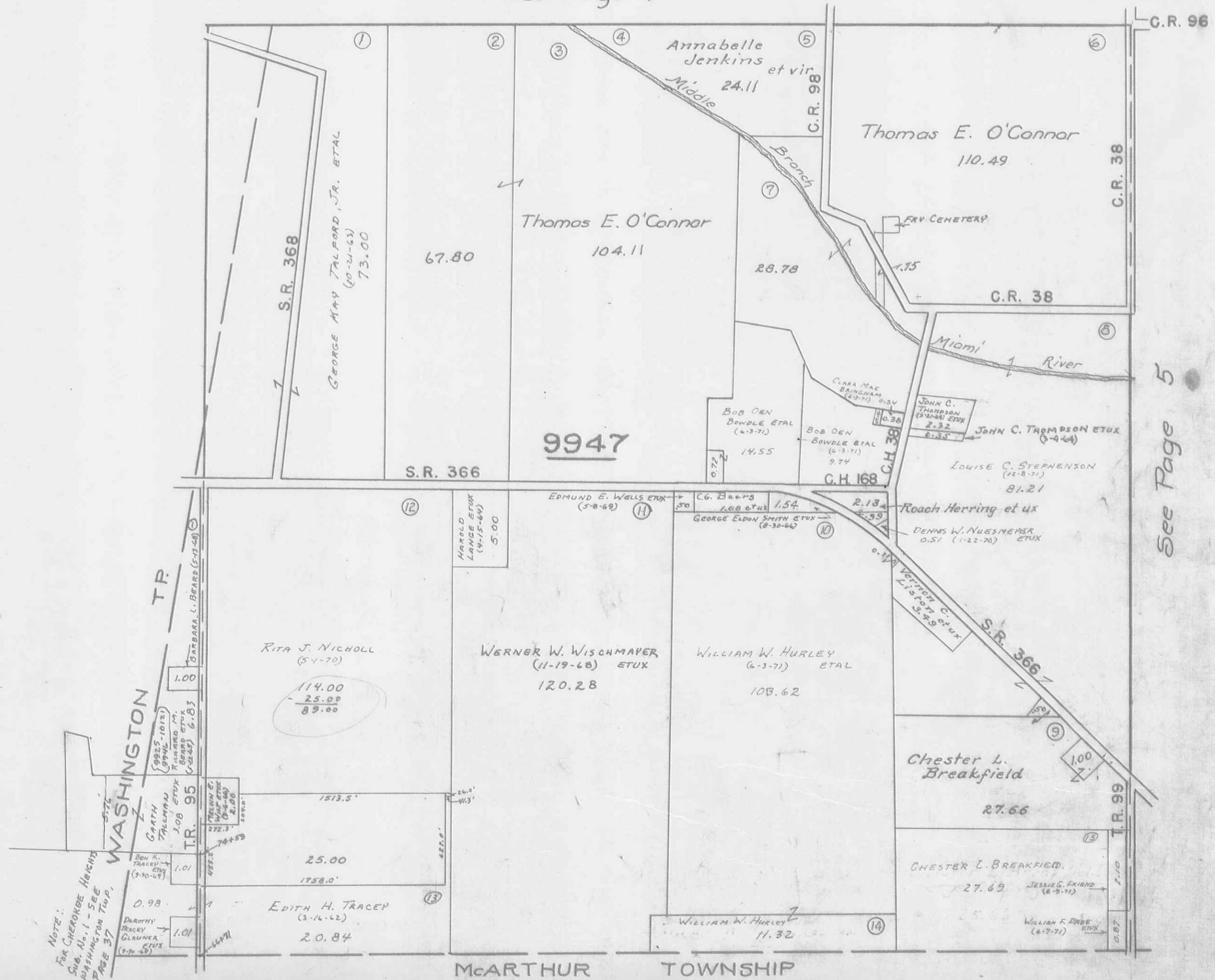
See Page 4

RICHLAND TOWNSHIP
VIRGINIA MILITARY SURVEYS

9947 PAGE 6
9946
9925
10121

SCALE 10 CHAINS TO THE INCH

See Page 7



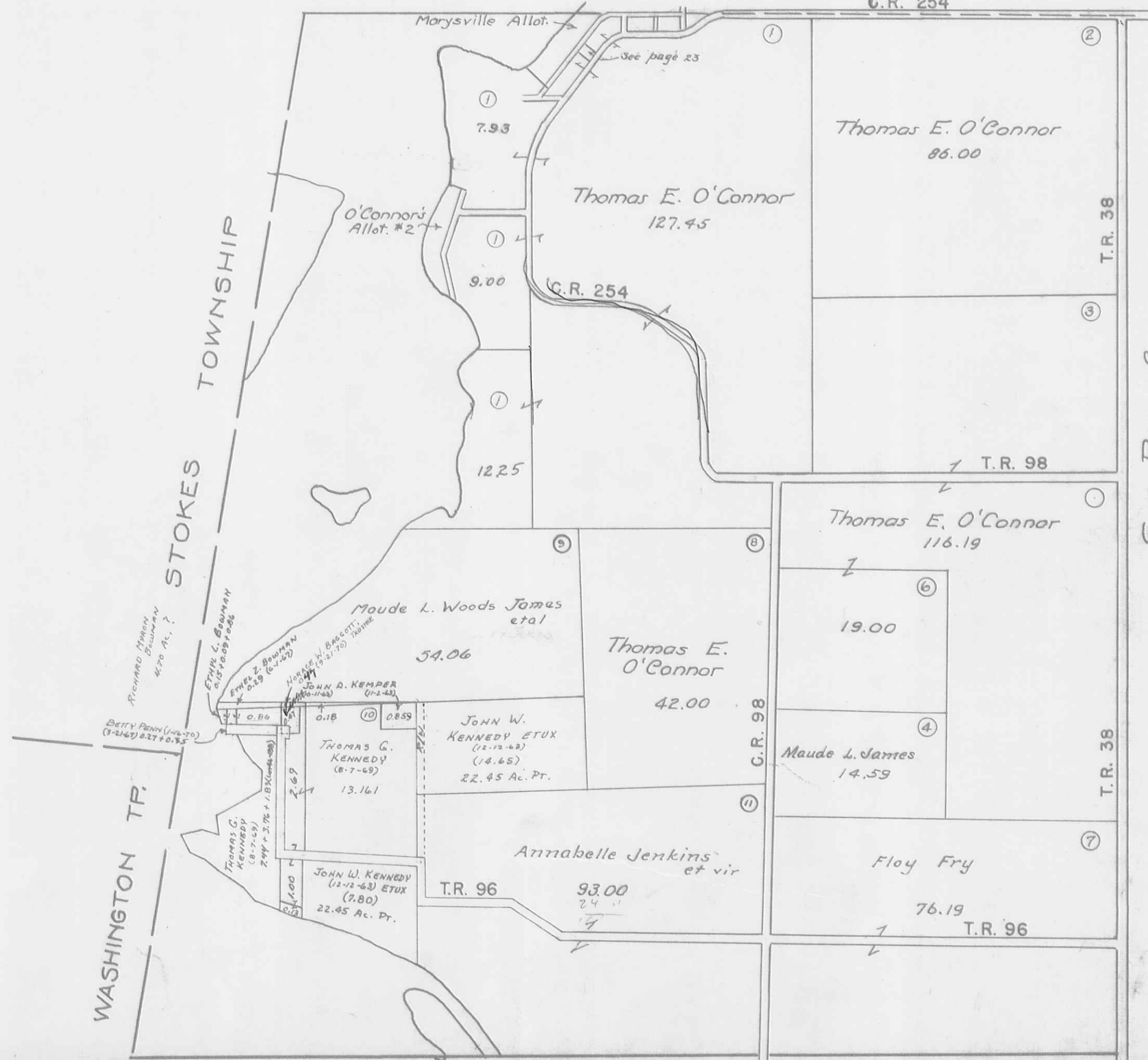
See Page 5

NOTE:
FOR CHEROKEE HEIGHTS
SUB. No. 1 - SEE
WASHINGTON Twp.
PAGE 37

RICHLAND TOWNSHIP
 VIRGINIA MILITARY SURVEY 9968
 SCALE 10 CHAINS TO THE INCH

See Page 21

C.R. 254



See Page 8

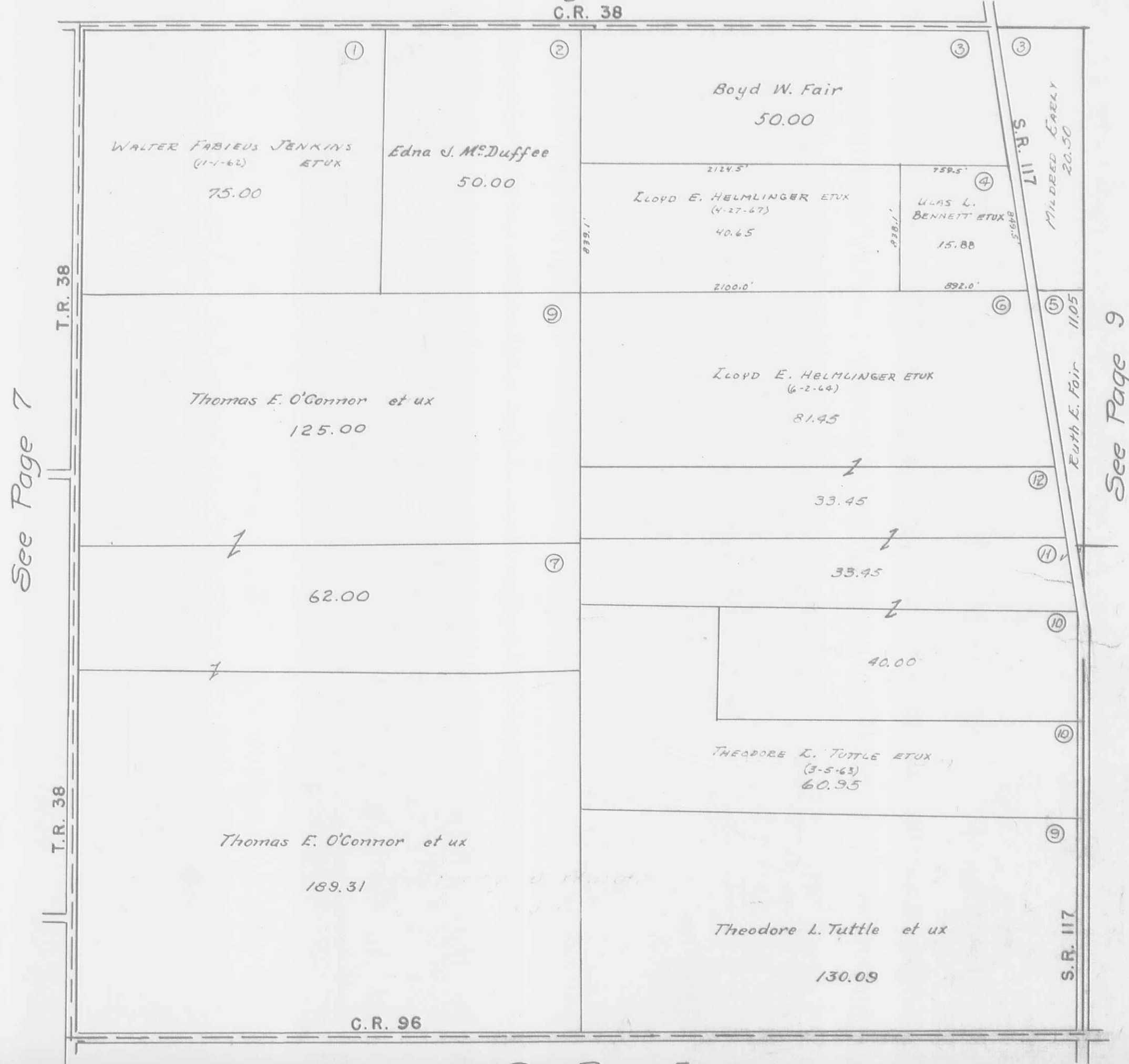
See Page 6

VIRGINIA MILITARY SURVEY 9969

SCALE 10 CHAINS TO THE INCH

See Page 17

C.R. 38



See Page 7

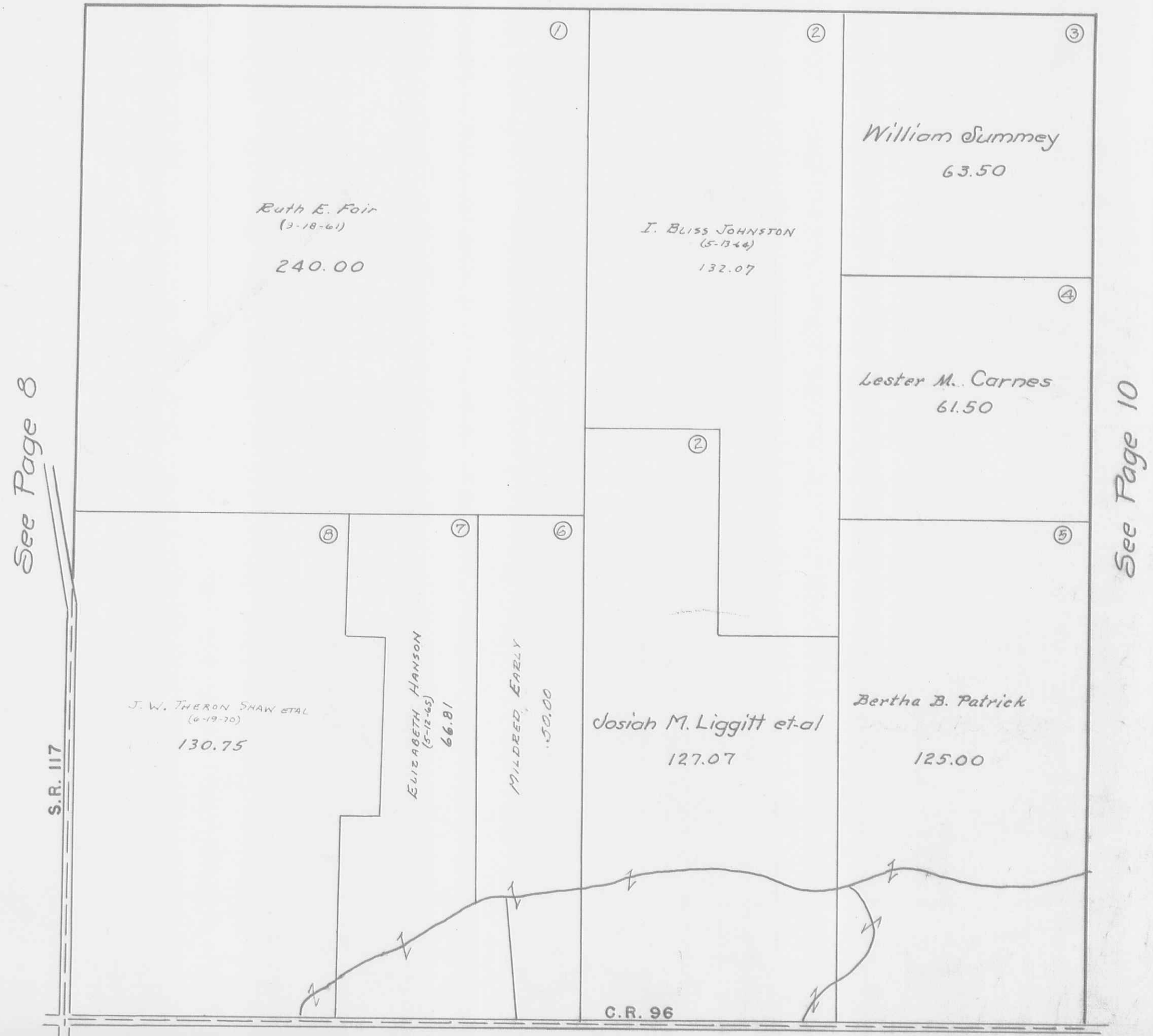
See Page 9

See Page 5

RICHLAND TOWNSHIP
VIRGINIA MILITARY SURVEY 9970

SCALE 10 CHAINS TO THE INCH

See Page 16



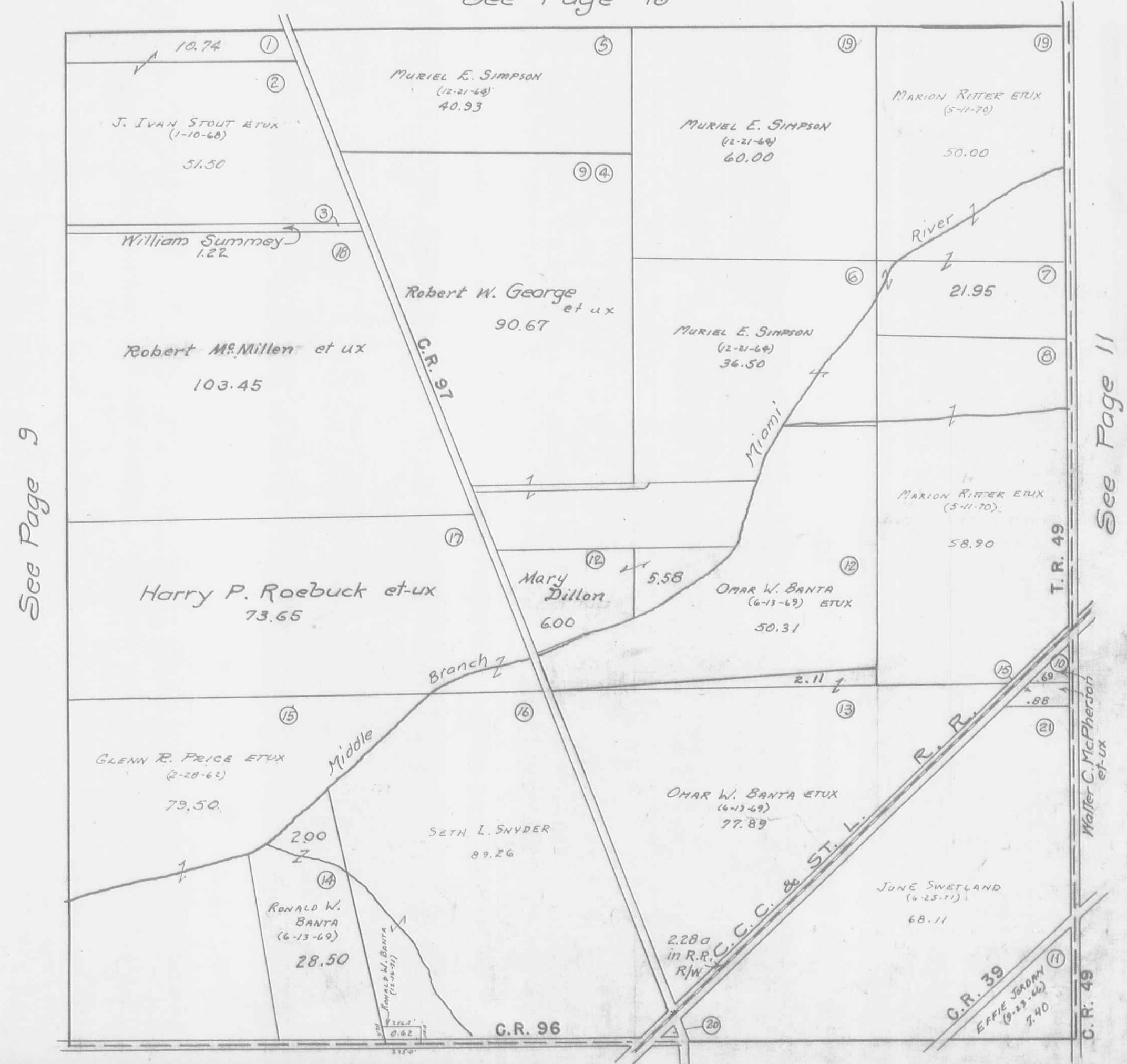
See Page 8

See Page 10

See Page 4

RICHLAND TOWNSHIP
 VIRGINIA MILITARY SURVEY 9971
 SCALE 10 CHAINS TO THE INCH

See Page 15



See Page 9

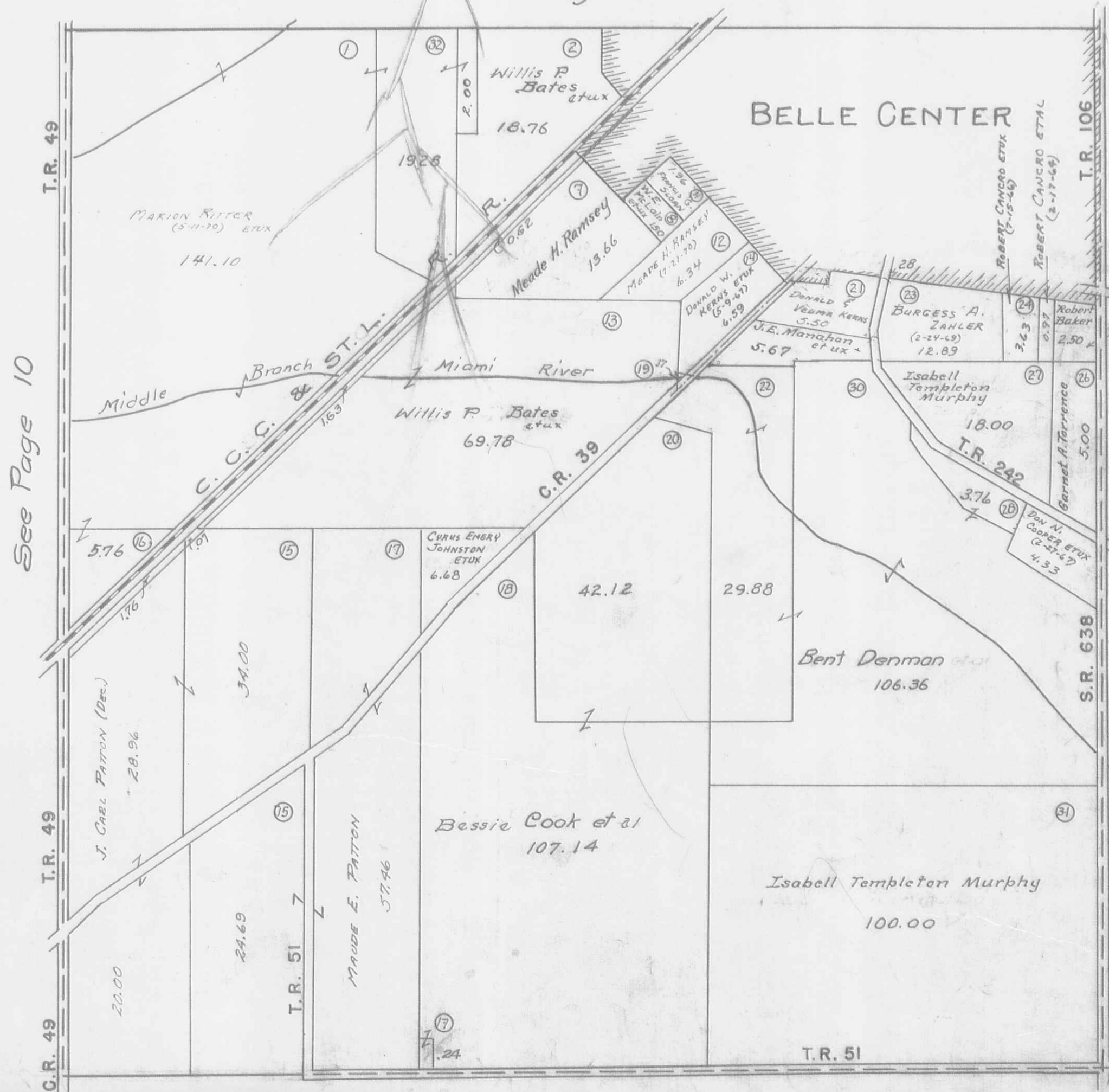
See Page 11

See Page 3

RICHLAND TOWNSHIP
VIRGINIA MILITARY SURVEY 9972

SCALE 10 CHAINS TO THE INCH

See Page 14



See Page 10

See Page 12

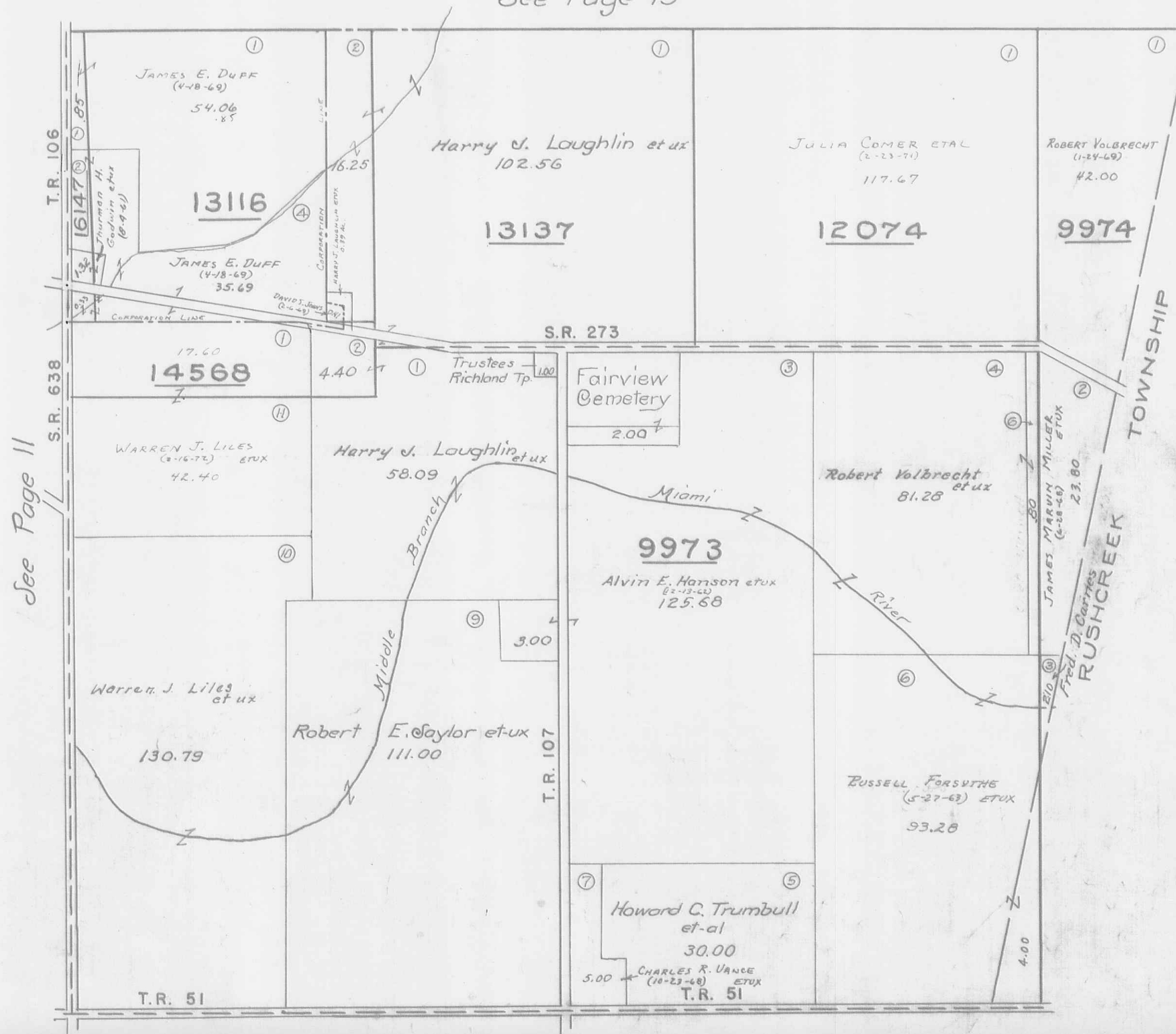
See Page 2

RICHLAND TOWNSHIP
VIRGINIA MILITARY SURVEYS

SCALE 10 CHAINS TO THE INCH

9973
14568
16147
13116
13137
12074
12074
9974

See Page 13

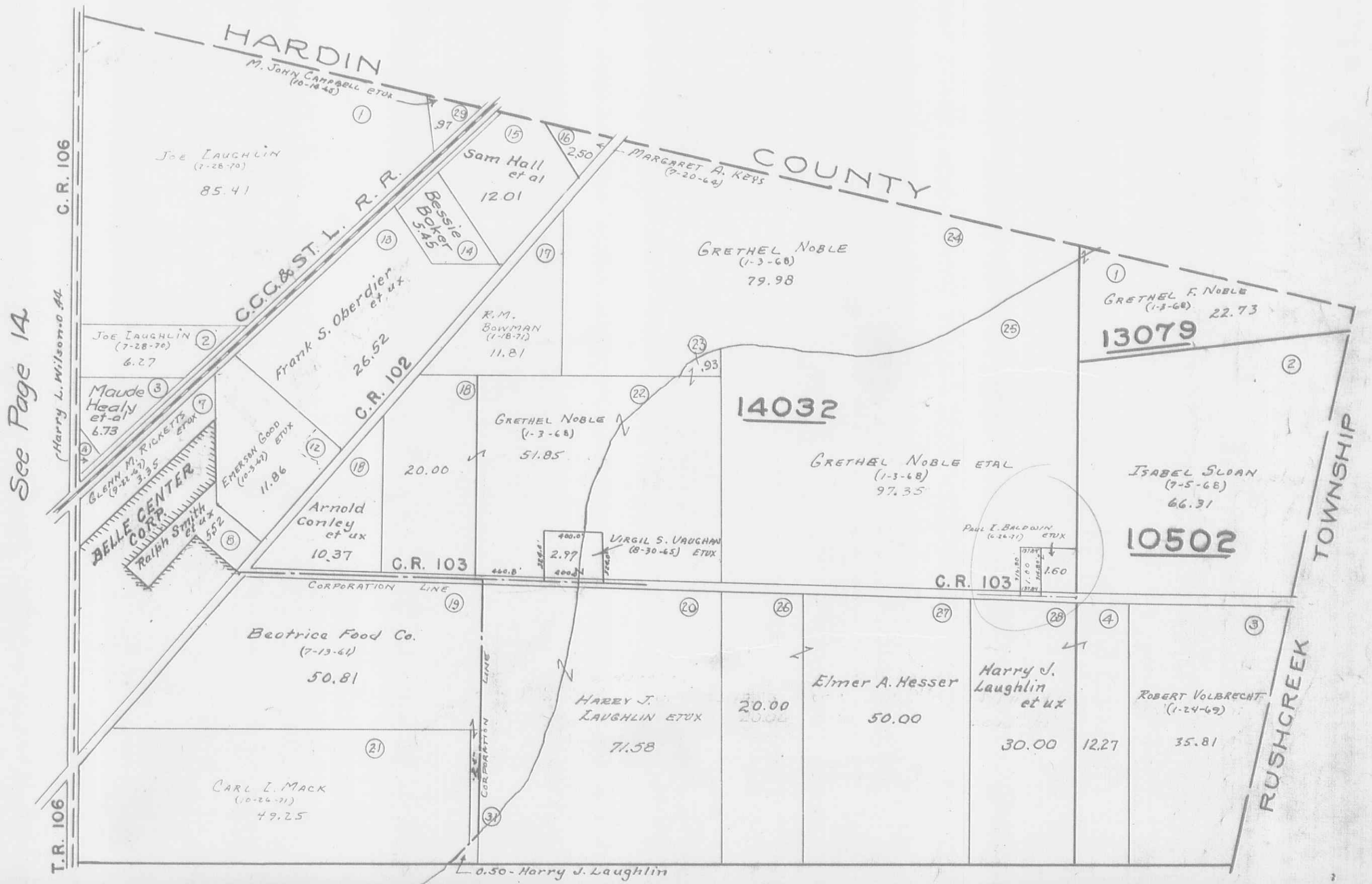


See Page 11

See Page 1

RICHLAND TOWNSHIP
 VIRGINIA MILITARY SURVEYS
 SCALE 10 CHAINS TO THE INCH

PAGE 13
 14032
 10502
 13079



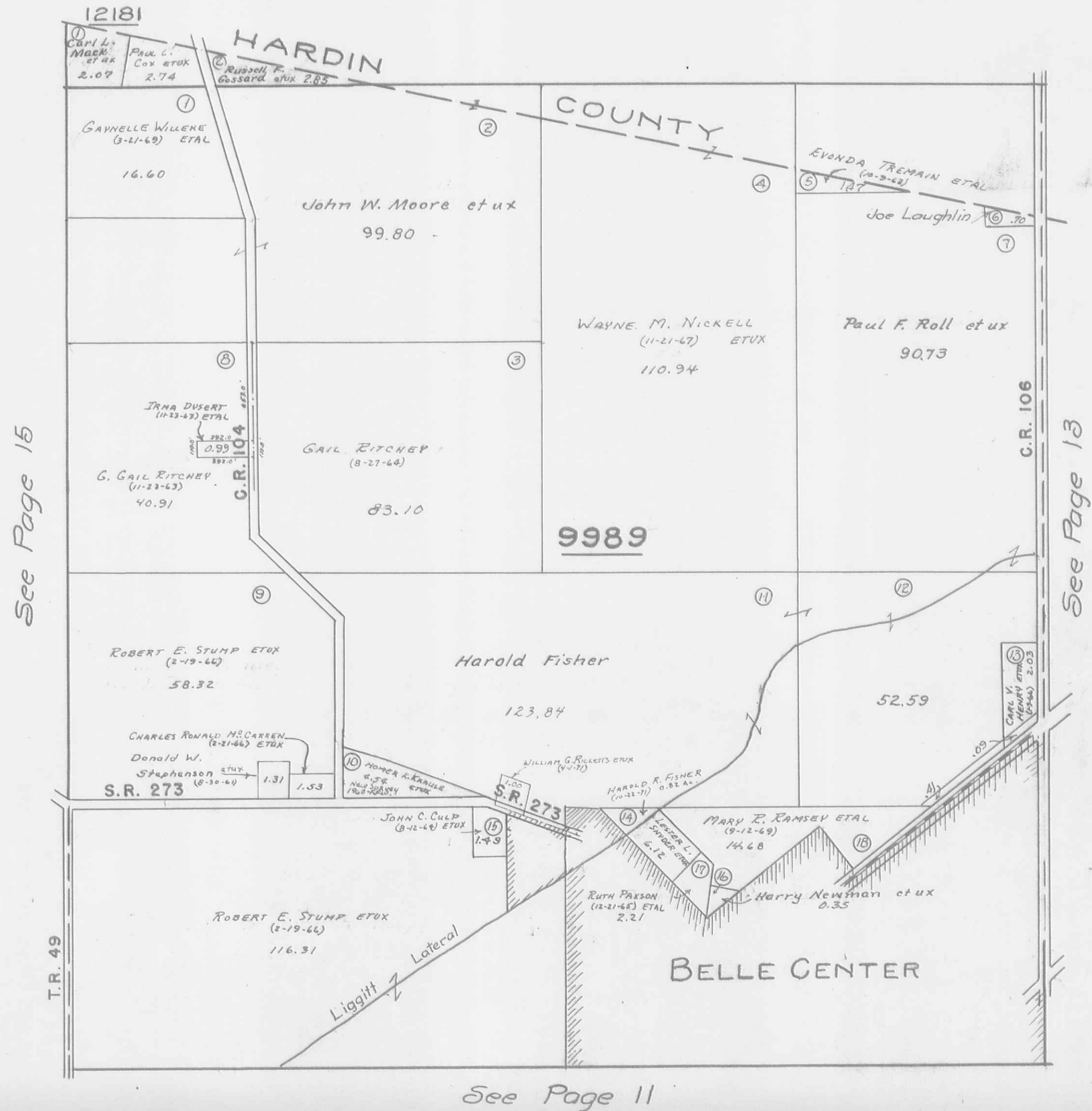
See Page 14

See Page 12

RICHLAND TOWNSHIP
VIRGINIA MILITARY SURVEYS

9989
12181

SCALE 10 CHAINS TO THE INCH

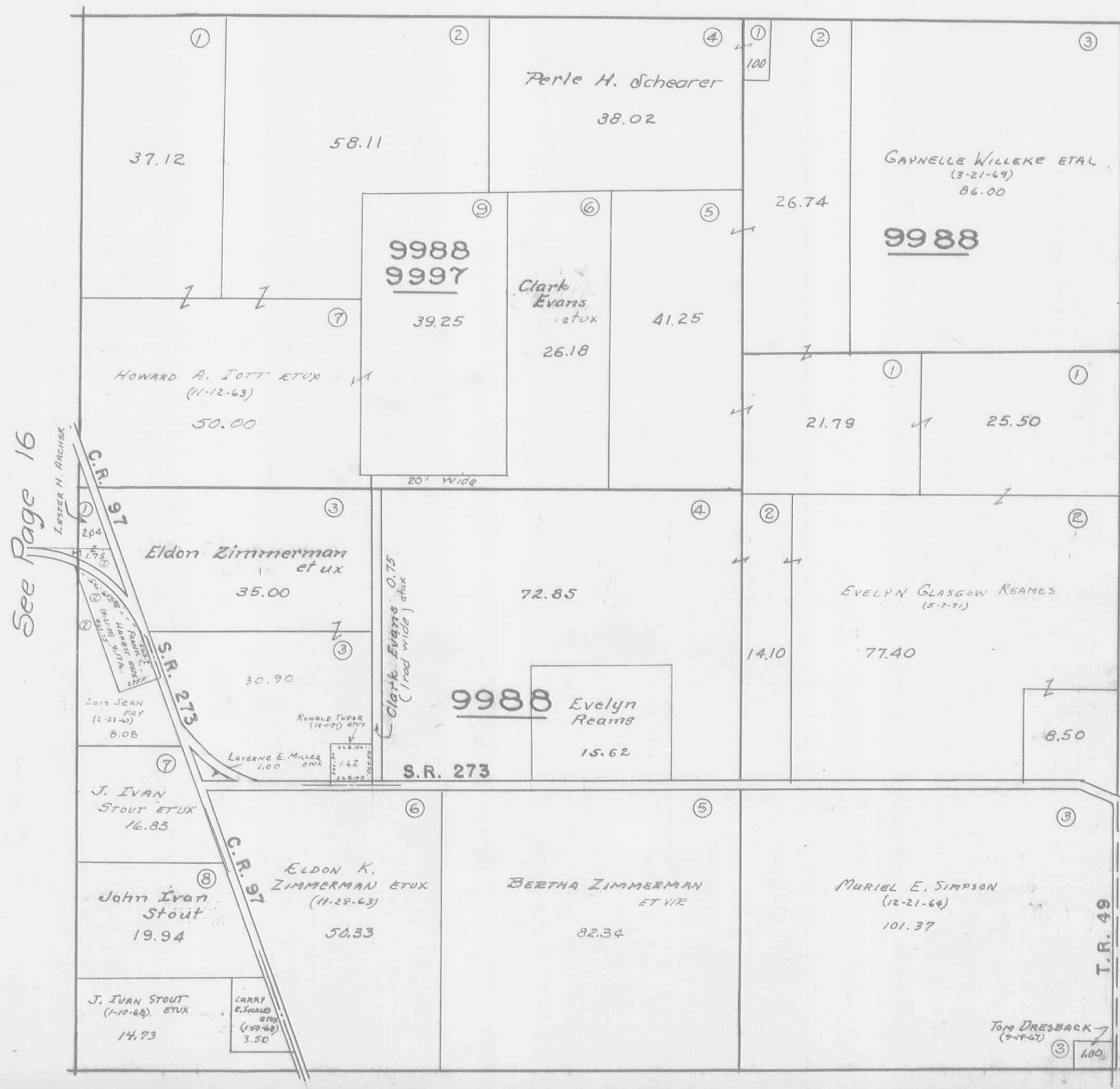


RICHLAND TOWNSHIP
VIRGINIA MILITARY SURVEYS

9988
9997
9988
9988

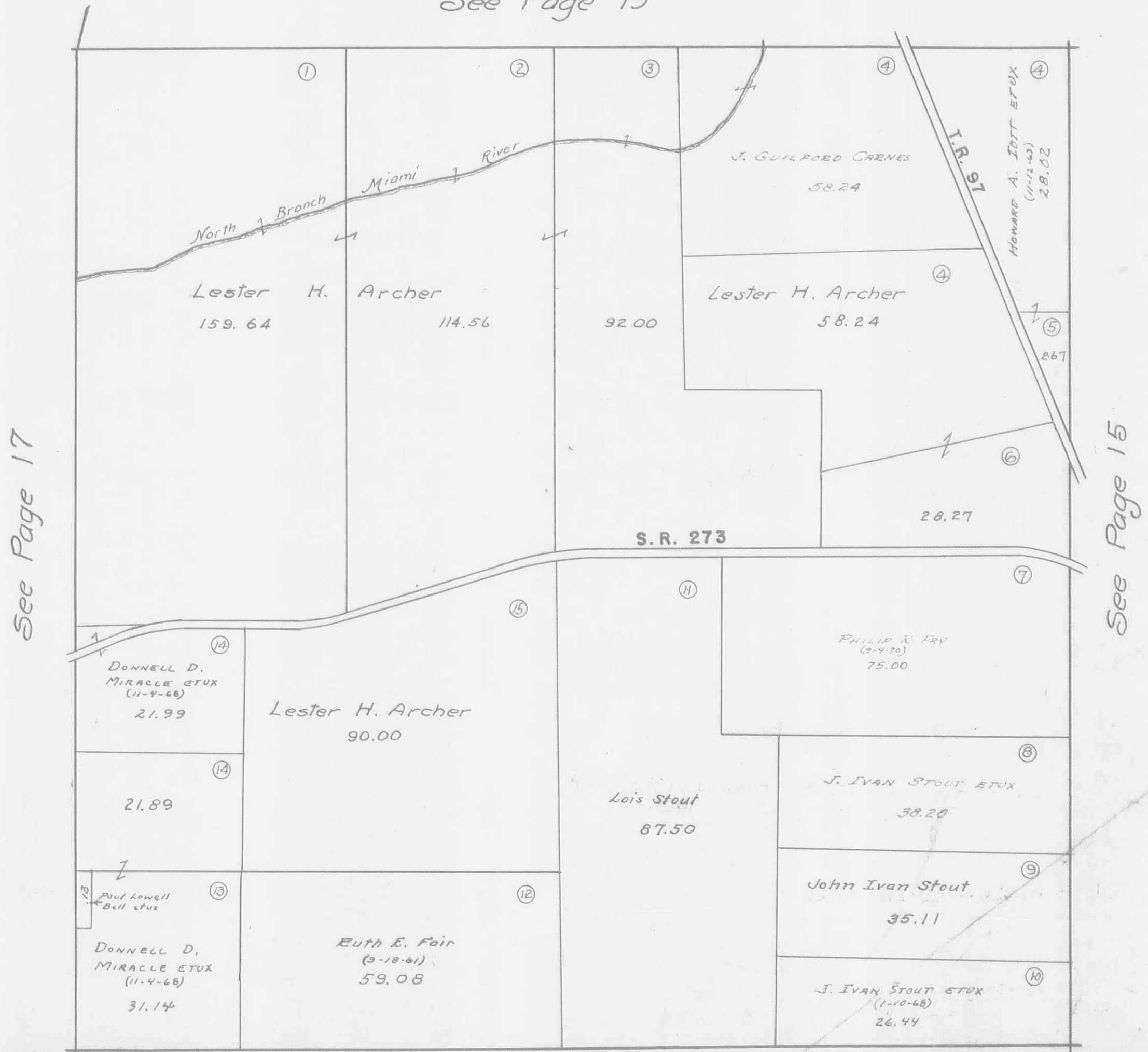
SCALE 10 CHAINS TO THE INCH

See Page 18



RICHLAND TOWNSHIP
VIRGINIA MILITARY SURVEY 9987
 SCALE 10 CHAIN TO THE INCH

See Page 19



See Page 17

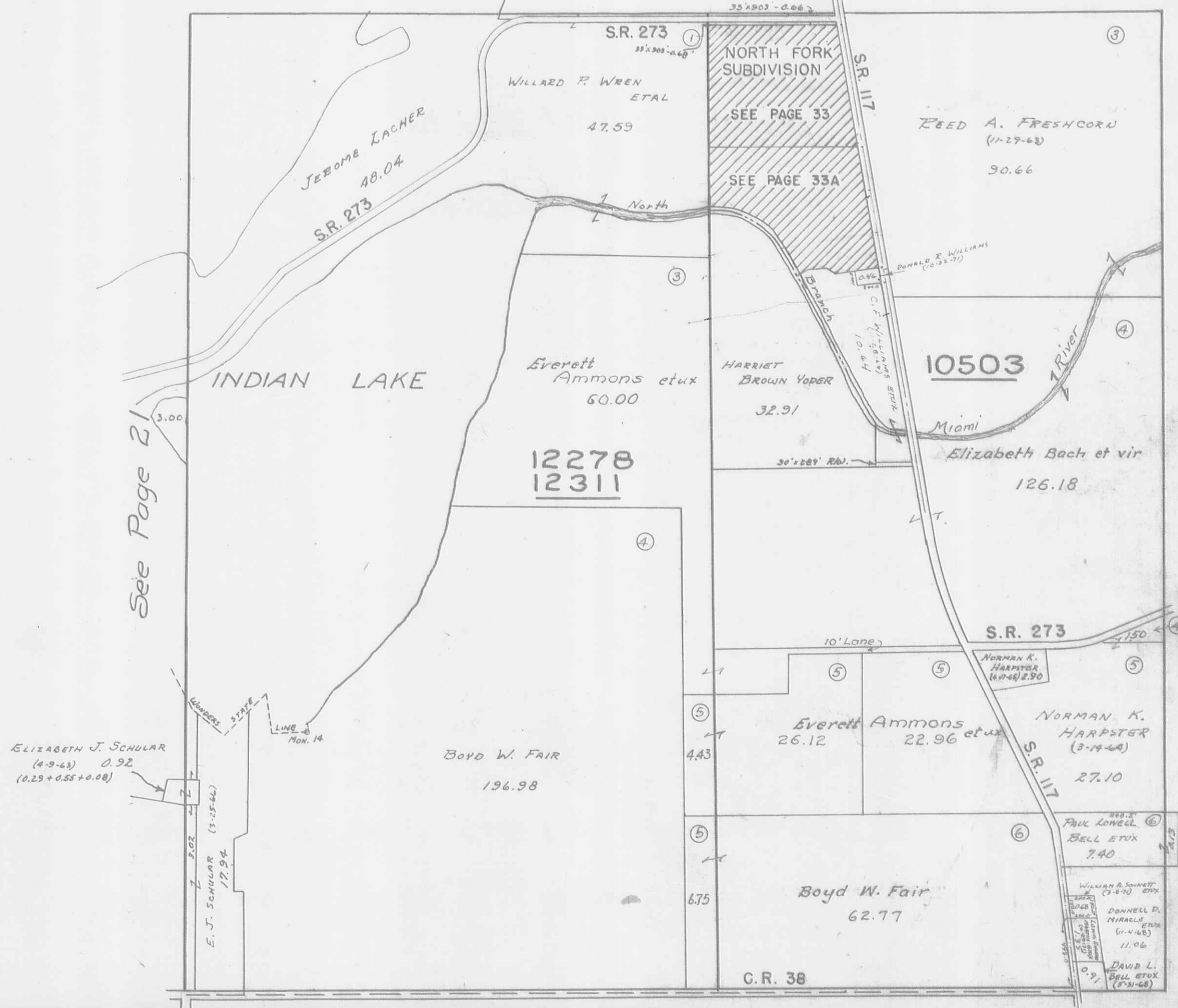
See Page 15

See Page 9

SCALE 10 CHAINS TO THE INCH
6/20

See Page 22

See Page 20



See Page 21

See Page 16

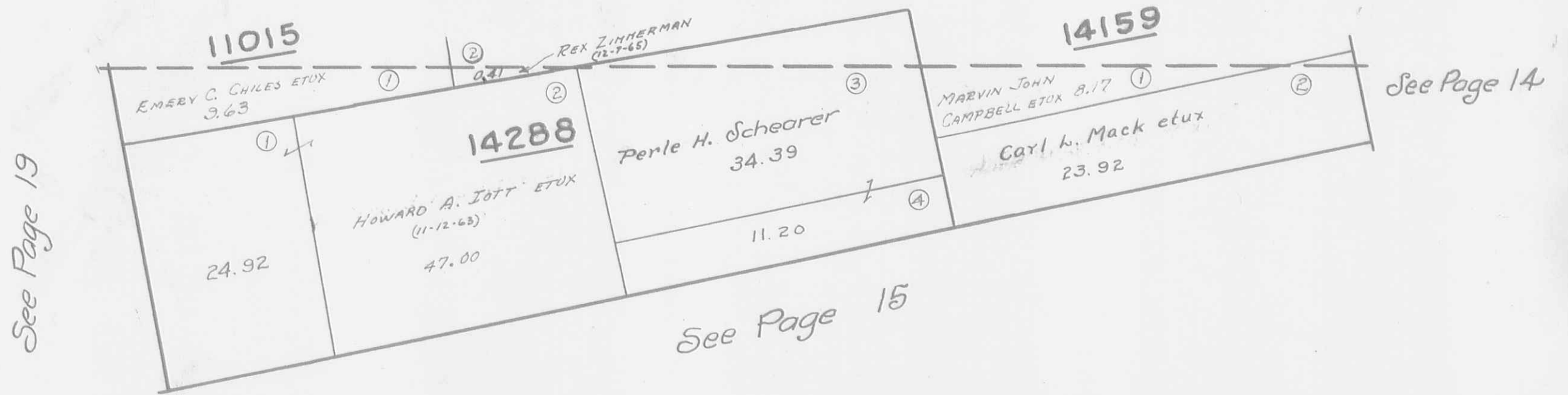
See Page 8

VIRGINIA MILITARY SURVEYS

11015
14288
14159

SCALE 10 CHAINS TO THE INCH

HARDIN COUNTY



VIRGINIA MILITARY SURVEYS 12178 12279

SCALE 10 CHAINS TO THE INCH

12279

HARDIN COUNTY

DAVID C. HELLER ET AL
(6-14-62) ①
7.60

② 1.50

T.R. 237

①

MEADE H. RAMSEY
(4-26-66)
62.71

12178

Russell R. Lament et ux

258.26

T.R. 97

See Page 20

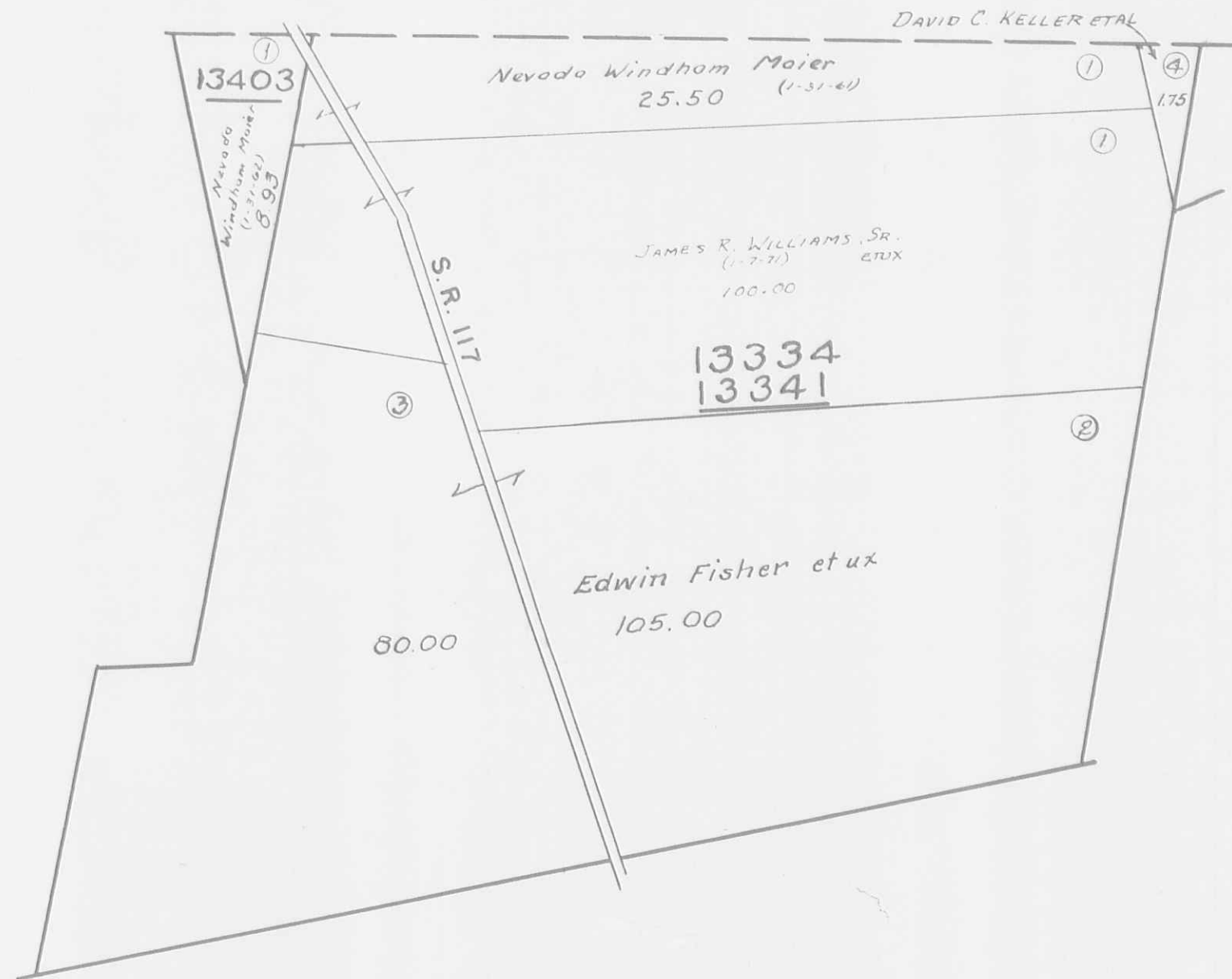
See Page 18

See Page 16

13403
13334
13341

SCALE 10 CHAINS TO THE INCH

HARDIN COUNTY

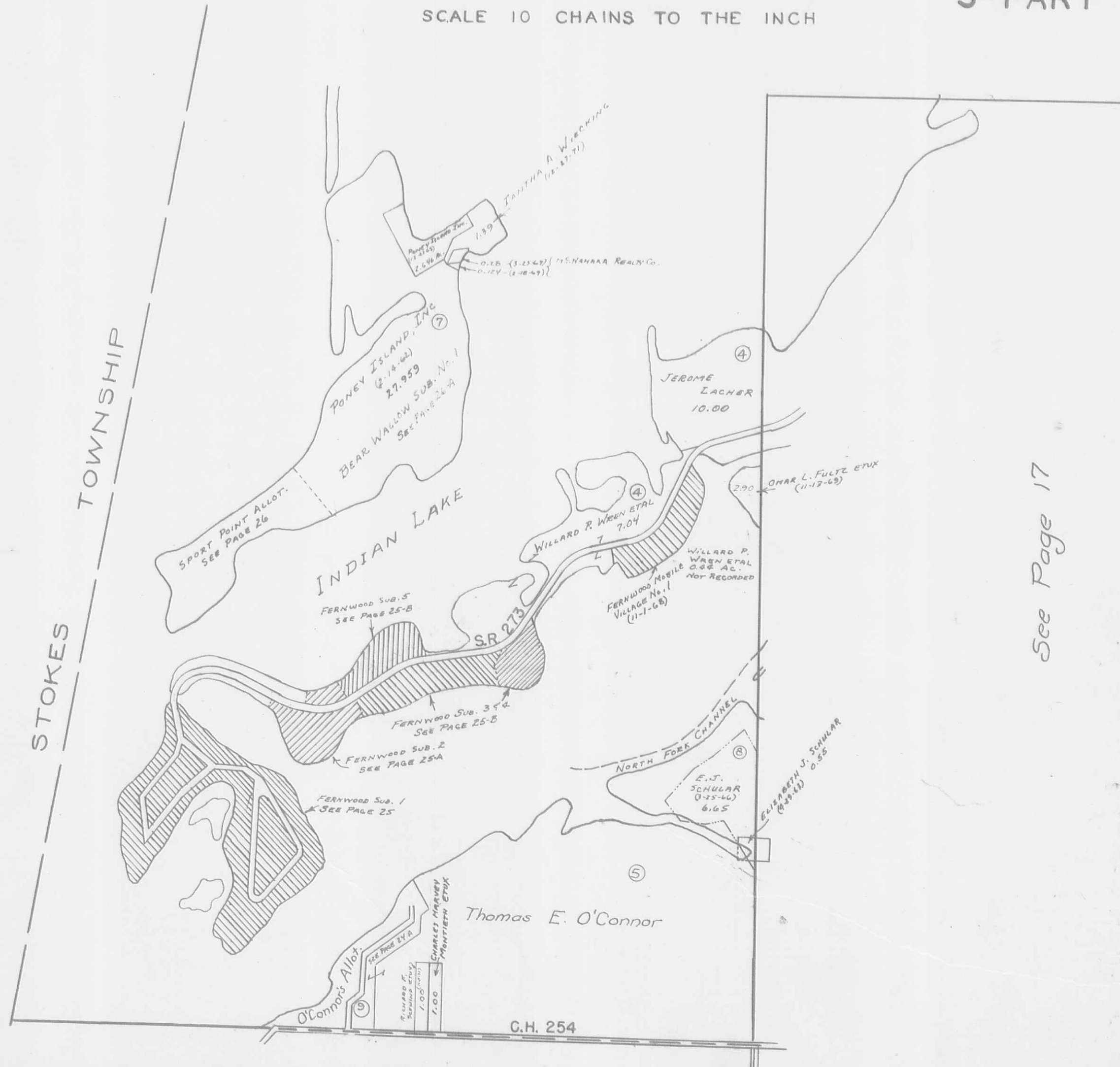


See Page 22

See Page 19

See Page 17

SCALE 10 CHAINS TO THE INCH



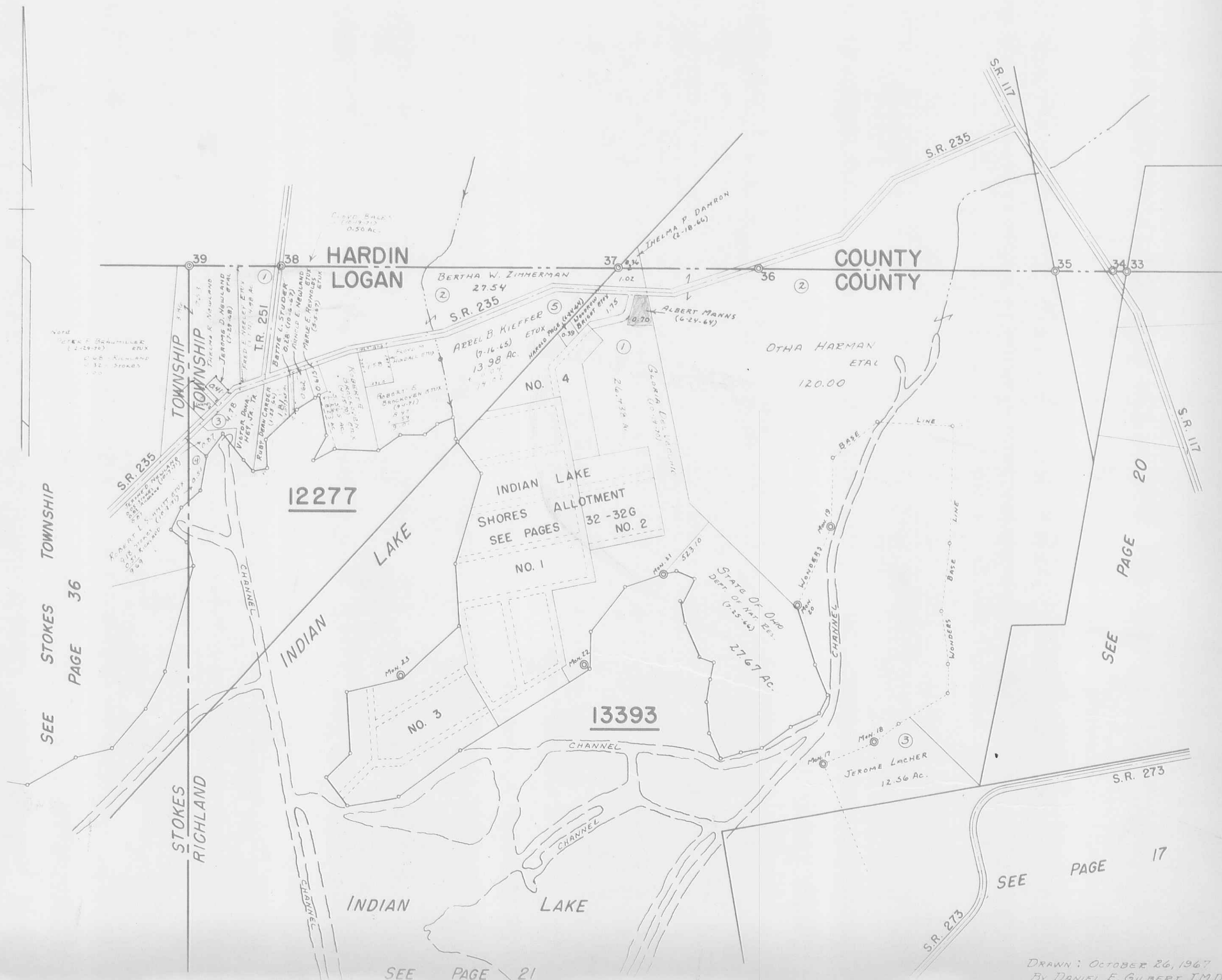
See Page 17

See Page 7

RICHLAND TOWNSHIP

VIRGINIA MILITARY SURVEYS 12277 AND 13393 N-PART

SCALE: 1" = 10 CHAINS = 660'



SEE STOKES TOWNSHIP PAGE 36

STOKES RICHLAND

12277

13393

SEE PAGE 21

SEE PAGE 17

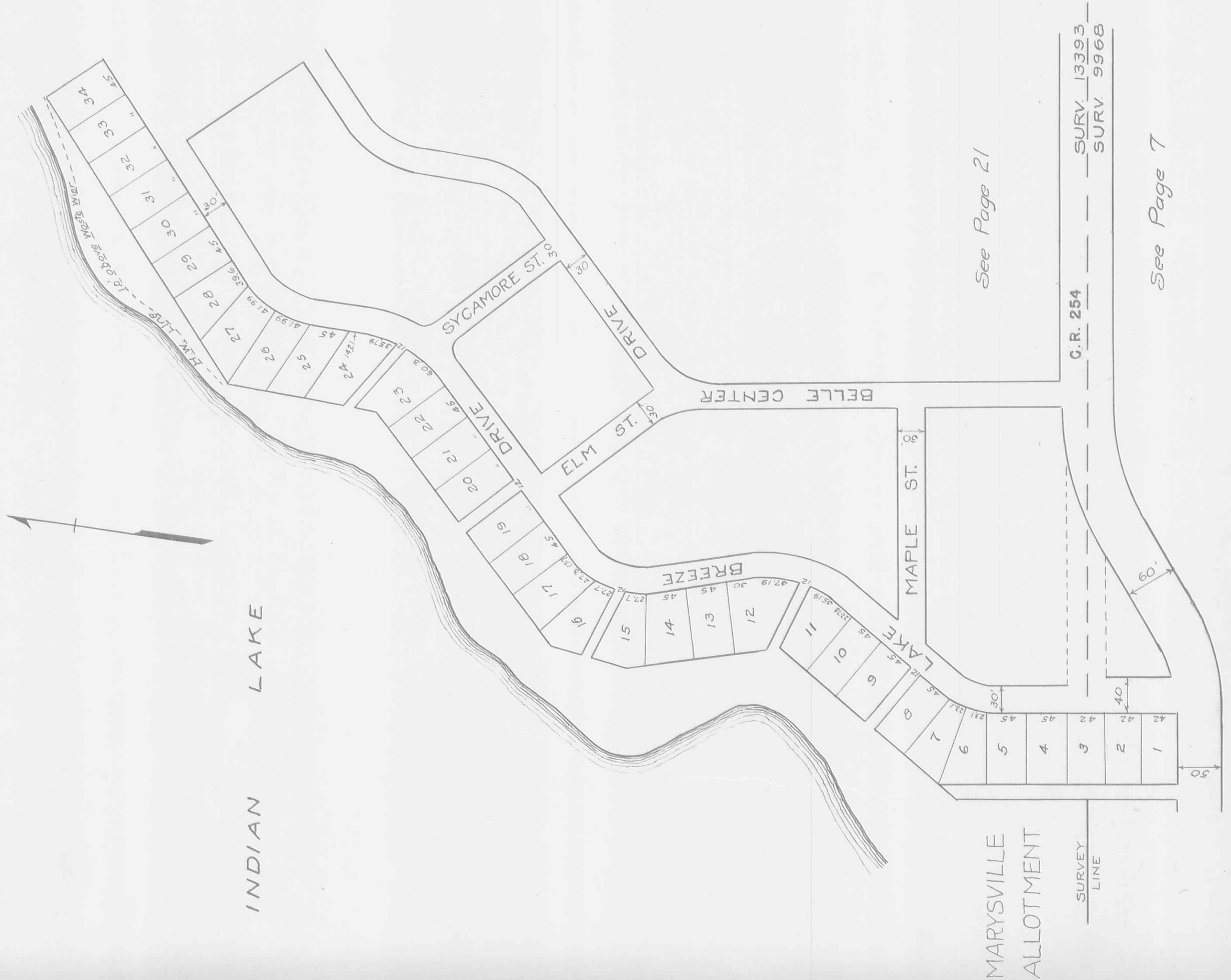
SEE

PAGE 20

DRAWN: OCTOBER 26, 1967
BY DANIEL E. GILBERT, T.M.D.

RICHLAND TOWNSHIP
O'CONNOR'S ALLOTMENT

SCALE 100 FEET TO THE INCH



See Page 21

C.R. 254 SURV. 13393 SURV. 9968

See Page 7

MARYSVILLE ALLOTMENT

SURVEY LINE

RICHLAND TOWNSHIP

INDEX

VIRGINIA MILITARY SURVEYS

V.M.S.	PAGE	V.M.S.	PAGE
9925	6	10503	17
9946	6	11015	18
9947	6	12074	12
9948	5	12178	19
9949	4	12181	14
9950	3	12277	22
9951	2	12278	17
9952	1	12279	19
9968	7	12311	17
9969	8	13079	13
9970	9	13116	12
9971	10	13137	12
9972	11	13334	20
9973	12	13341	20
9974	12	13393-SOUTH PART	21
9987	16	13393-NORTH PART	22
9988	15	13403	20
9989	14	14032	13
9997	15	14159	18
10121	6	14288	18
10502	13	14568	12
		16147	12

ALLOTMENTS, TOWNS & VILLAGES PAGE

BELLE CENTER CORP.	28-29-30-30A-31
FERNWOOD SUBDIVISION	25
FERNWOOD NO. 2	25-A
FERNWOOD NO. 3 & 4	25-B
MARYSVILLE ALLOTMENT	23
NEW RICHLAND	27
NORTHWOOD	1
O'CONNORS ALLOTMENT	24
O'CONNORS ALLOTMENT	24-A
O'CONNORS ALLOTMENT NO. 2	23
SPORT POINT	26
BEAR WALLOW SUB. NO. 1 (PONEY ISLAND)	26-A
INDIAN LAKE SHORES ALLOTMENTS 1, 2 & 3	32-A, B, C, D, E, F & G.
NORTH FORK SUBDIVISION 1 & 2	33-33A
FERNWOOD MOBILE VILLAGE NO. 1	25-D

O'CONNOR

ALLOTMENT

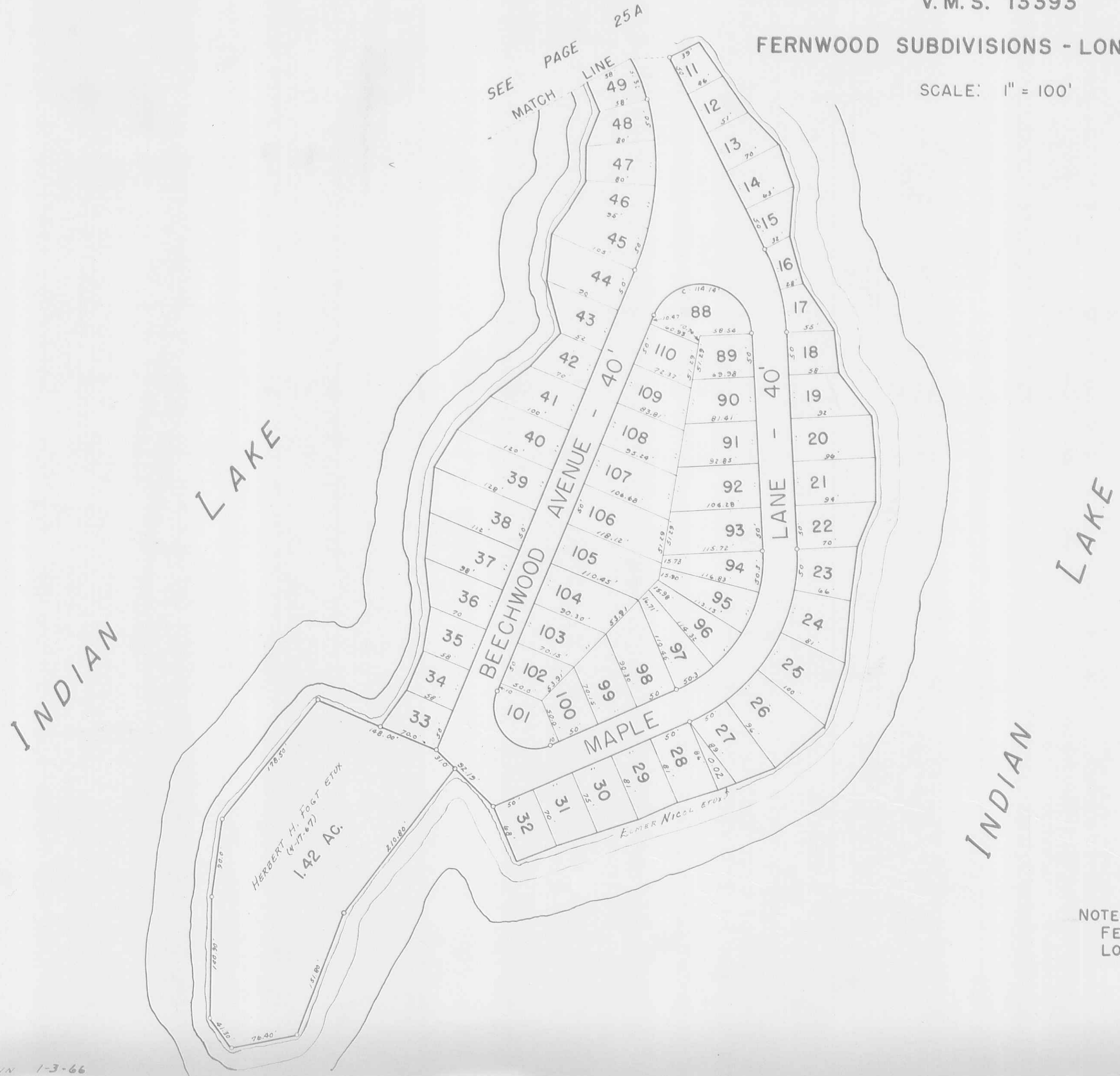
SCALE 200 FEET TO THE INCH



V. M. S. 13393

FERNWOOD SUBDIVISIONS - LONG ISLAND

SCALE: 1" = 100'



NOTE:
 FERNWOOD SUBDIVISION NO. 1.
 LOTS 11 TO 49, 88 TO 110.

V.M.S. 13393

FERNWOOD SUBDIVISIONS - LONG ISLAND

SCALE: 1" = 100'

INDIAN LAKE

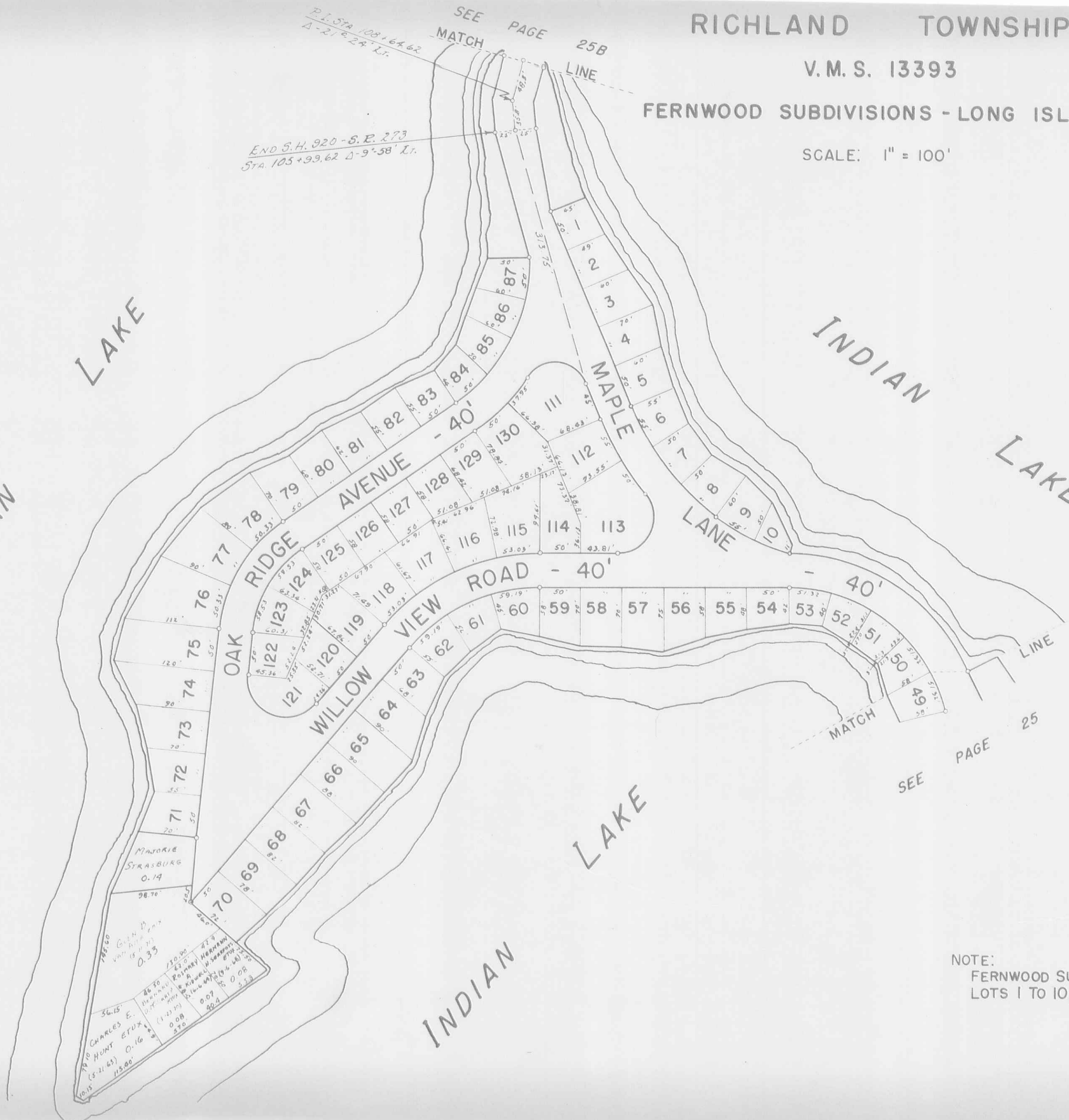
LAKE

INDIAN LAKE

LAKE

LAKE

INDIAN LAKE



P.I. STA 108+64.62
 $\Delta - 21^{\circ} 24' Lt.$

END S.H. 920 - S.E. 273
 STA. 105+93.62 $\Delta - 9^{\circ} 58' Lt.$

SEE PAGE 25B
 MATCH LINE

MATCH LINE
 SEE PAGE 25

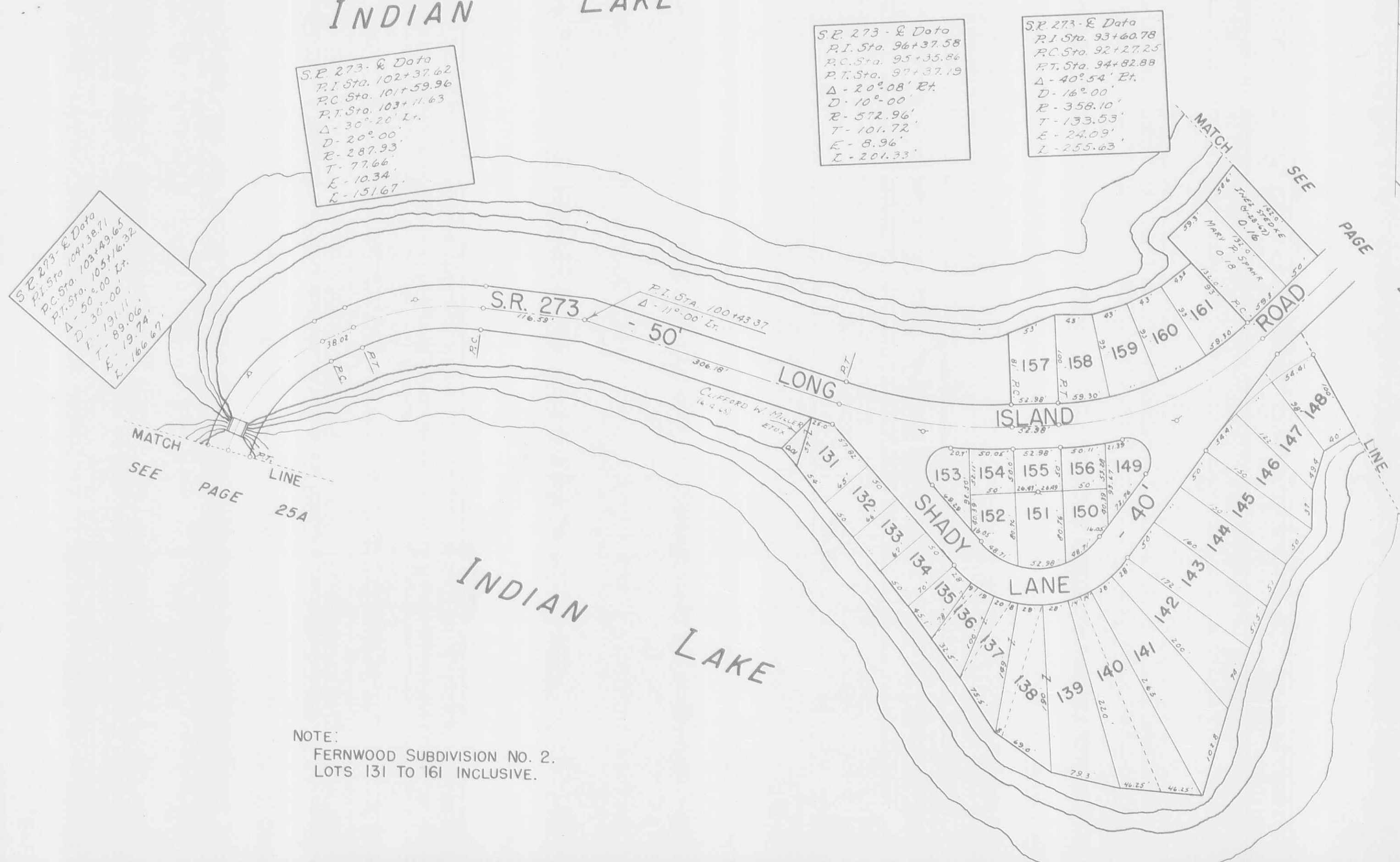
NOTE:
 FERNWOOD SUBDIVISION NO. I.
 LOTS 1 TO 10, 50 TO 87, III TO 130.

V. M. S. 13393

FERNWOOD SUBDIVISIONS - LONG ISLAND

SCALE: 1" = 100'

INDIAN LAKE



NOTE:
 FERNWOOD SUBDIVISION NO. 2.
 LOTS 131 TO 161 INCLUSIVE.

NOTE:
 ALL LAND NOT OTHERWISE SHOWN IS IN THE NAME
 OF WILLARD P. WREN ETAL.

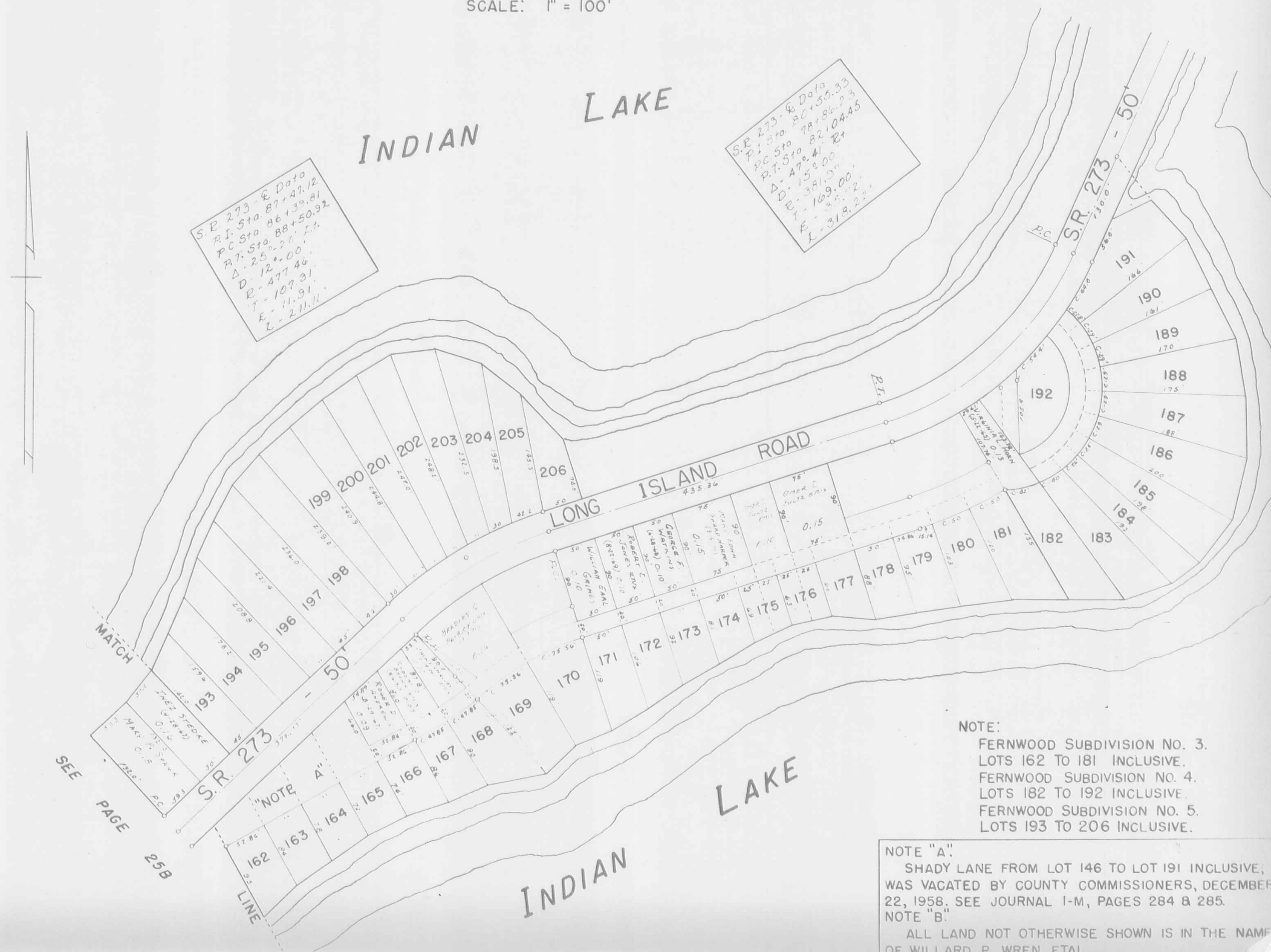
DRAWN 1-5-66
 D. E. G.

RICHLAND TOWNSHIP

V. M. S. 13393

FERNWOOD SUBDIVISIONS - LONG ISLAND

SCALE: 1" = 100'



S.R. 273 - E Data
 P.I. Sta. 87+47.12
 P.C. Sta. 86+39.81
 P.T. Sta. 88+50.92
 D - 25° 20' 17"
 Δ - 12° 00'
 R - 477.46
 T - 107.31
 E - 11.91
 L - 211.11

S.R. 273 - E Data
 P.I. Sta. 80+55.33
 P.C. Sta. 78+86.23
 P.T. Sta. 82+04.45
 D - 47° 41' 21"
 Δ - 15° 00'
 R - 381.50
 T - 169.00
 E - 35.22
 L - 318.22

NOTE:
 FERNWOOD SUBDIVISION NO. 3.
 LOTS 162 TO 181 INCLUSIVE.
 FERNWOOD SUBDIVISION NO. 4.
 LOTS 182 TO 192 INCLUSIVE.
 FERNWOOD SUBDIVISION NO. 5.
 LOTS 193 TO 206 INCLUSIVE.

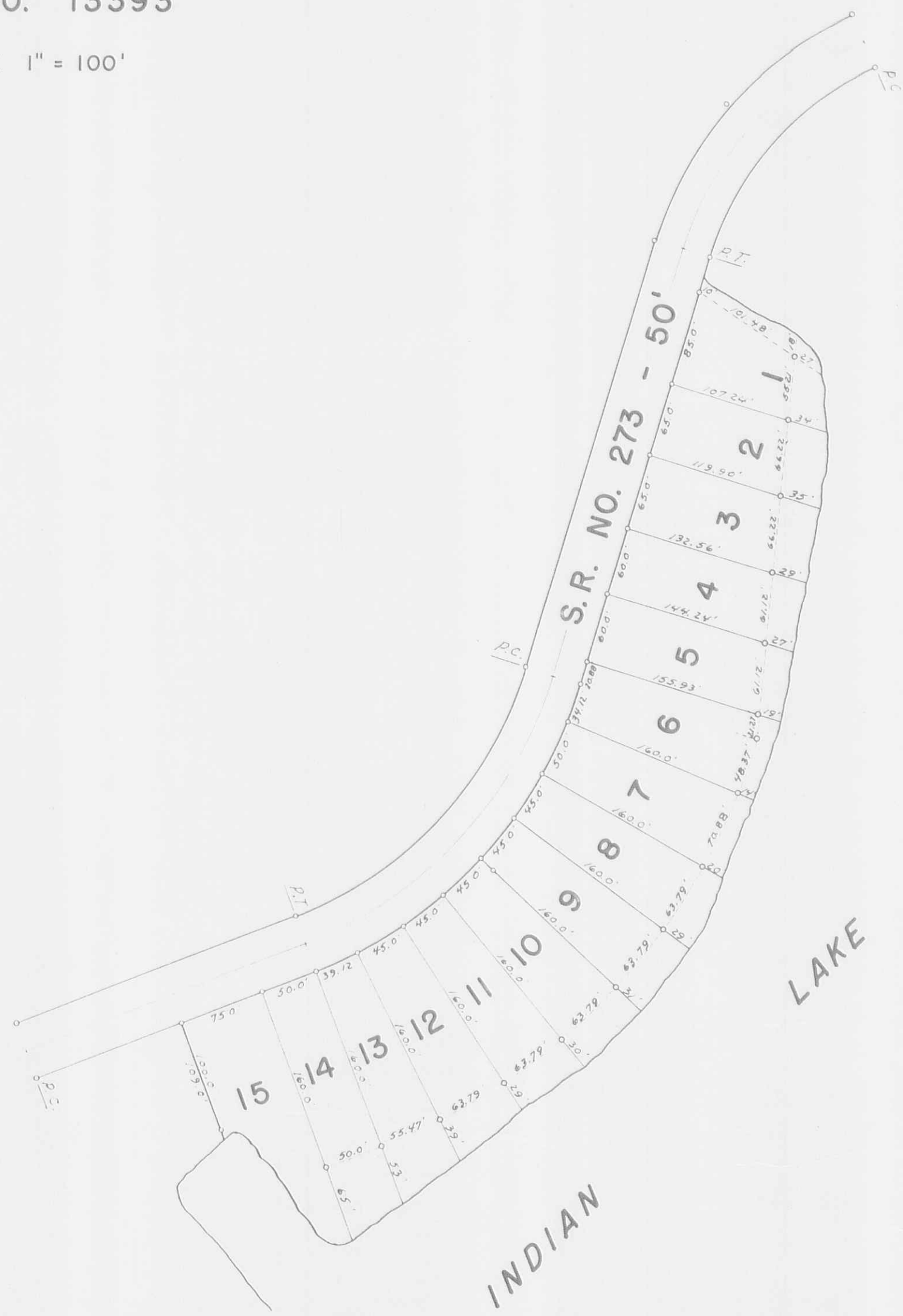
NOTE "A":
 SHADY LANE FROM LOT 146 TO LOT 191 INCLUSIVE,
 WAS VACATED BY COUNTY COMMISSIONERS, DECEMBER
 22, 1958. SEE JOURNAL I-M, PAGES 284 & 285.
 NOTE "B":
 ALL LAND NOT OTHERWISE SHOWN IS IN THE NAME
 OF WILLARD P. WREN ETAL.

SEE PAGE 25B

RICHLAND TOWNSHIP
 FERNWOOD MOBILE VILLAGE NO. 1
 V. M. S. NO. 13393

SCALE: 1" = 100'

SUBDIVISION NO. ONE		
LOT	NAME	DATE
1		
2		
3		
4		
5		
6		
7		
8		
9		
10		
11		
12		
13		
14		
15		



FERNWOOD MOBILE VILLAGE NO. 1.
 LOTS 1 TO 15 INCL. - 3.60 ACRES.
 PLAT BOOK 6 VOL. F PAGE 27.
 ENGINEERS FILE J-177, NOV. 1968.

DRAWN: JULY 6, 1970
 DANIEL E. GILBERT, L.P.E.

SPORT POINT

SCALE 100 FEET TO THE INCH

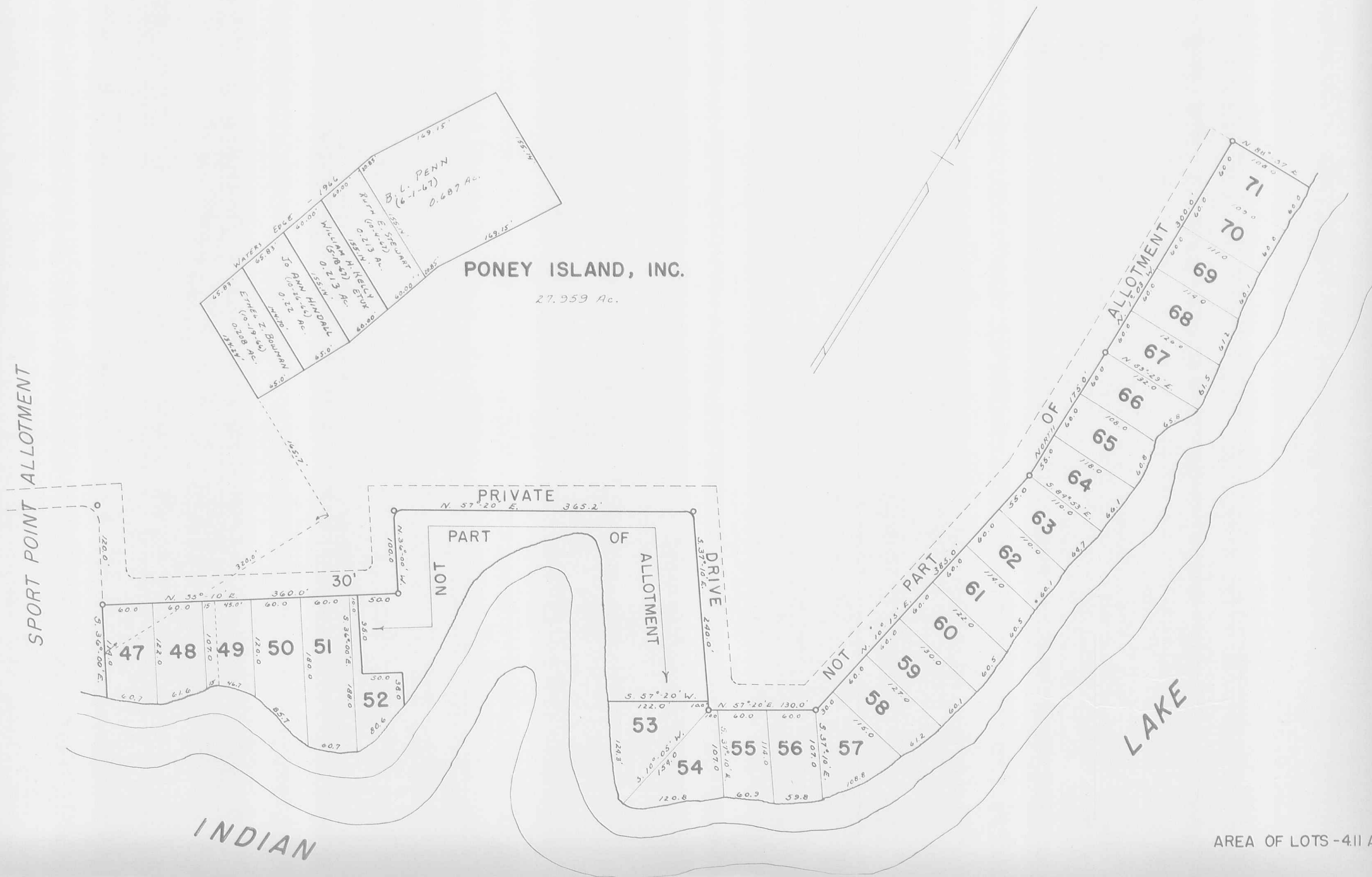


RICHLAND TOWNSHIP
BEAR WALLOW SUBDIVISION NO. 1

PONEY ISLAND

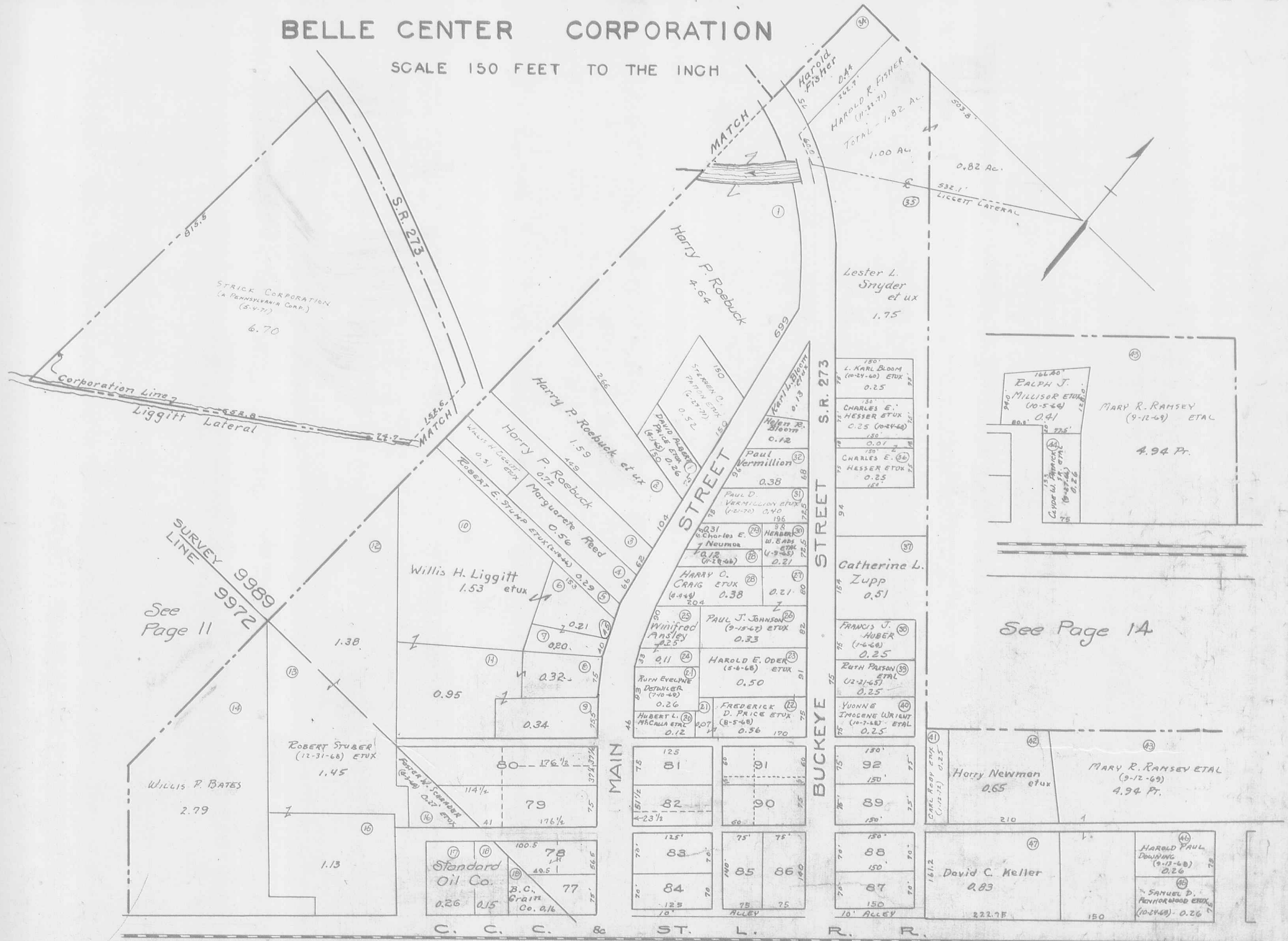
V.M.S. 13393

SCALE: 1"=100'



BELLE CENTER CORPORATION

SCALE 150 FEET TO THE INCH



See Page 11

See Page 14

RICHLAND TOWNSHIP
BELLE CENTER CORPORATION

SCALE 150 FEET TO THE INCH

See Page 28

C. C. C. & ST. L. R. R.



See Page 30 A

See Page 29

See Page 13

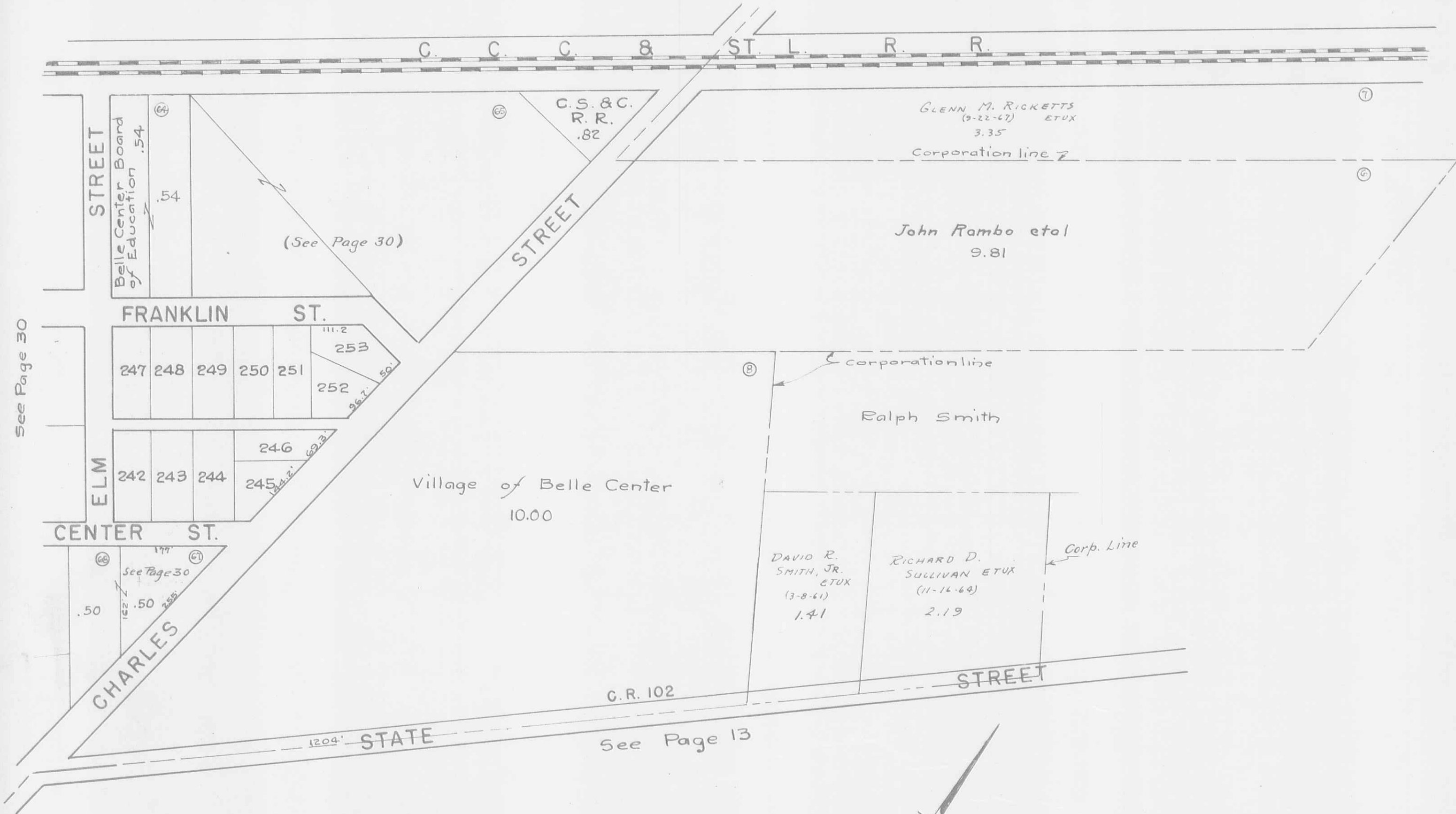
Alice M. Kerns - Sub. 93

- 1.90
- .69 TRACT B
- 1.21
- .30 TRACT C
- .91
- .39 TRACT D
- .52
- .00 TRACT E

See Page 31

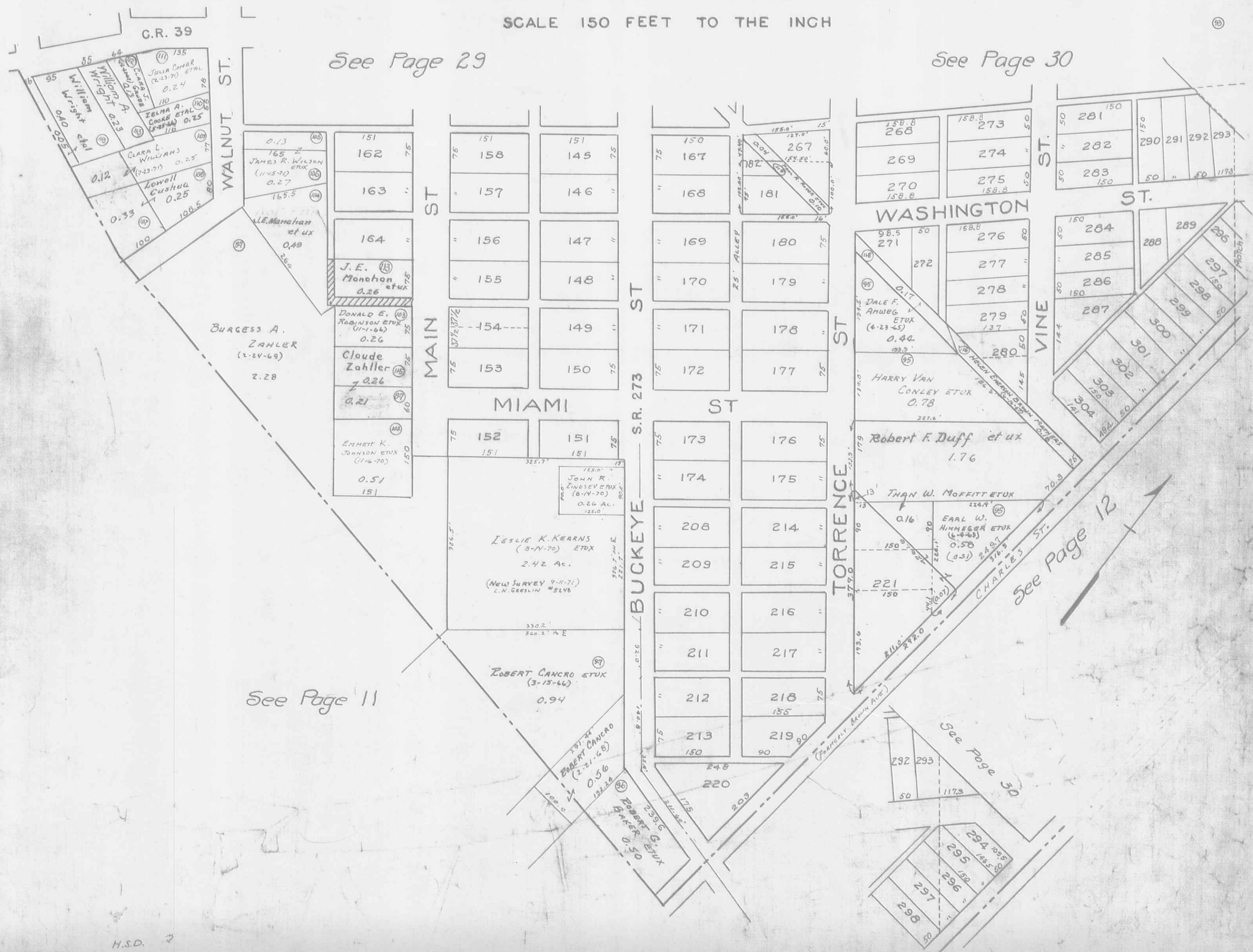
RICHLAND TOWNSHIP
BELLE CENTER CORPORATION

SCALE 150 FEET TO THE INCH



RICHLAND TOWNSHIP
BELLE CENTER CORPORATION

SCALE 150 FEET TO THE INCH



See Page 29

See Page 30

See Page 11

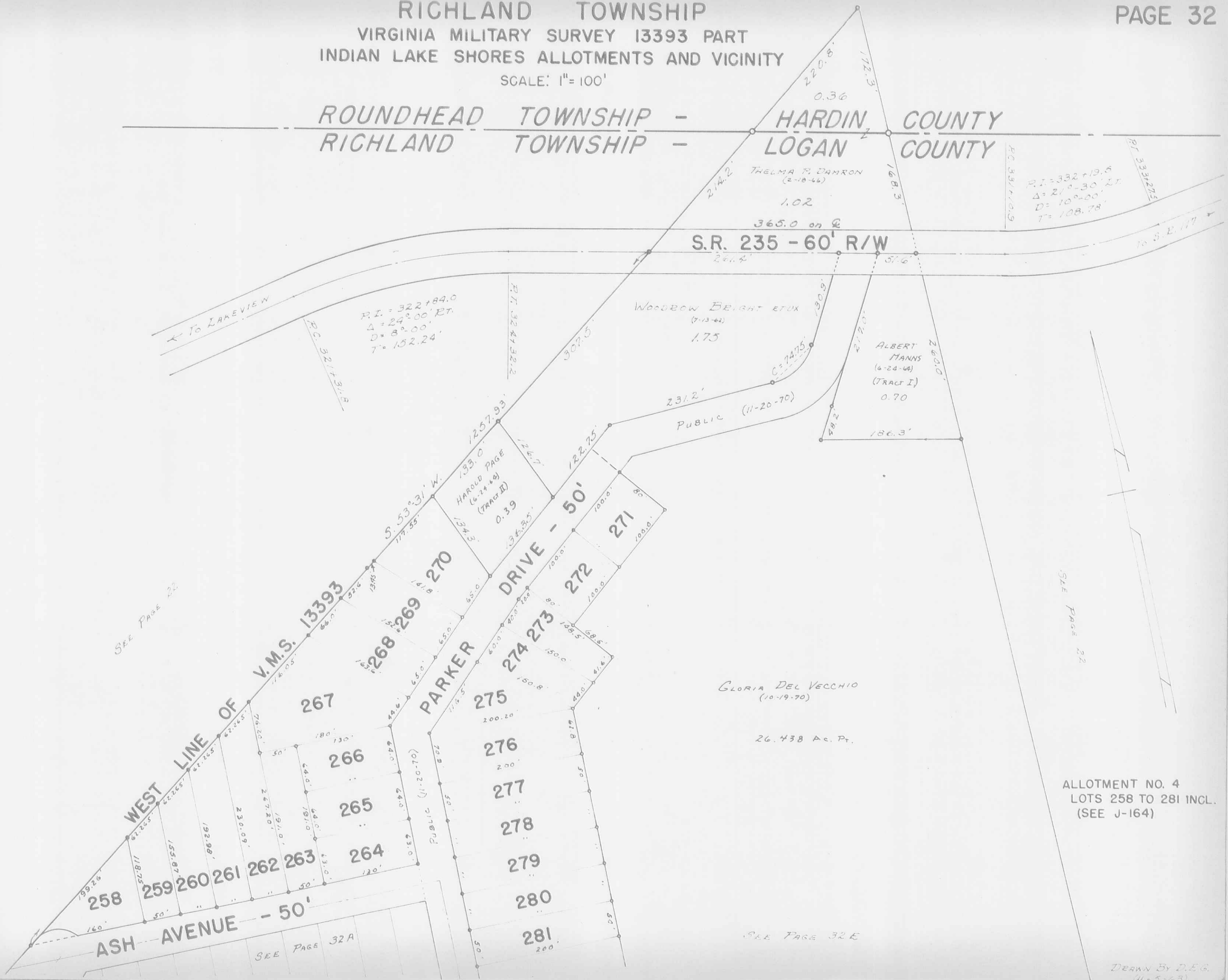
See Page 12

See Page 30

RICHLAND TOWNSHIP
VIRGINIA MILITARY SURVEY 13393 PART
INDIAN LAKE SHORES ALLOTMENTS AND VICINITY

SCALE: 1" = 100'

ROUNDHEAD TOWNSHIP - HARDIN COUNTY
 RICHLAND TOWNSHIP - LOGAN COUNTY



SEE PAGE 22

SEE PAGE 22

ALLOTMENT NO. 4
 LOTS 258 TO 281 INCL.
 (SEE J-164)

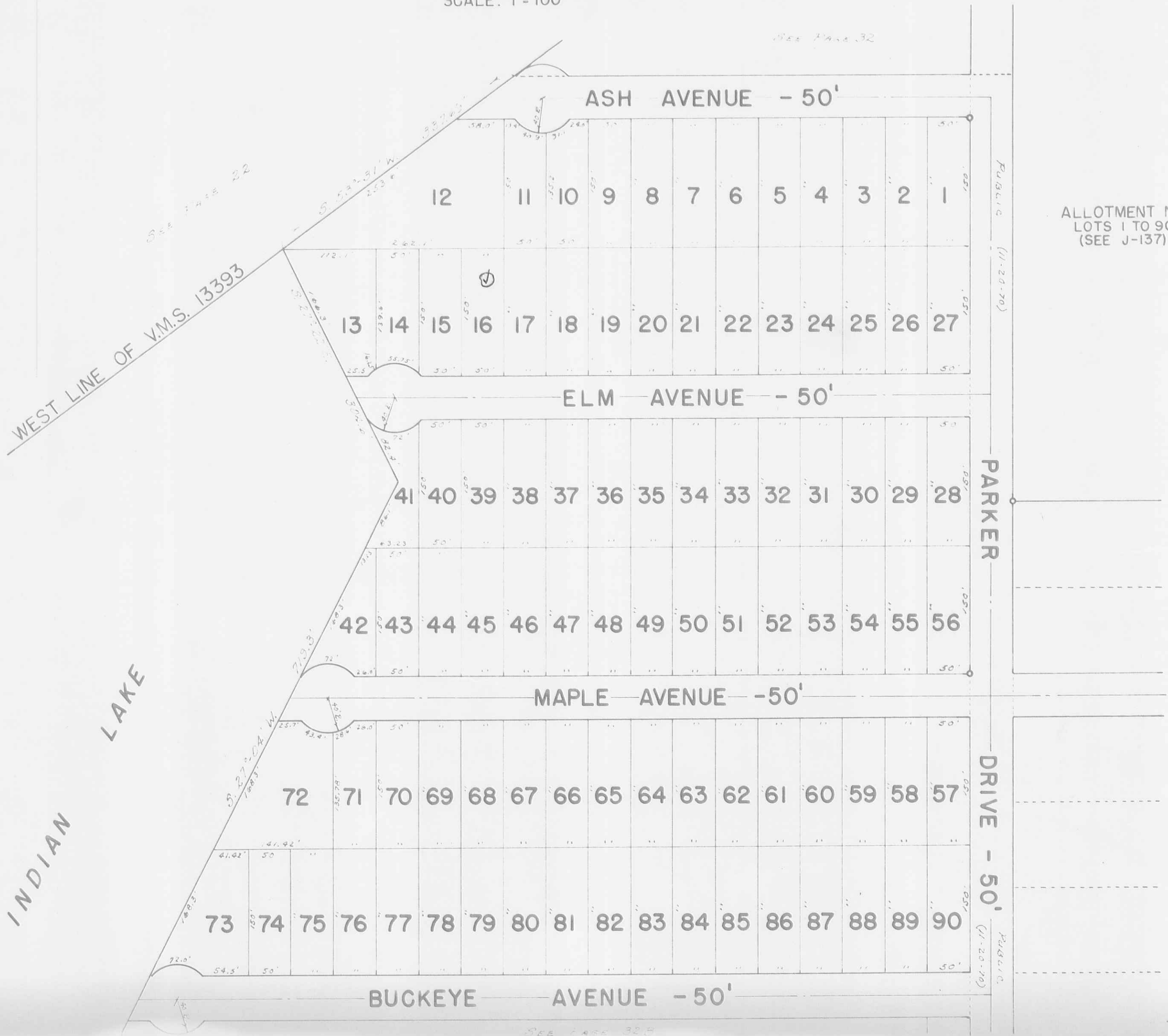
SEE PAGE 32 E

SEE PAGE 32 A

Drawn By D.E.G.
 (4-5-63)

RICHLAND TOWNSHIP
VIRGINIA MILITARY SURVEY 13393 PART
INDIAN LAKE SHORES ALLOTMENTS AND VICINITY

SCALE: 1" = 100'



ALLOTMENT NO. 1
 LOTS 1 TO 90 INCL.
 (SEE J-137)

SEE PAGE 32 E

RICHLAND TOWNSHIP
VIRGINIA MILITARY SURVEY 13393 PART
INDIAN LAKE SHORES ALLOTMENTS AND VICINITY
 SCALE: 1" = 100'

ALLOTMENT NO. 3
 LOTS 212 TO 257 INCL.
 (SEE J-140)



SEE PAGE J2B

RICHLAND TOWNSHIP
 VIRGINIA MILITARY SURVEY 13393 PART
 INDIAN LAKE SHORES ALLOTMENTS AND VICINITY

SCALE: 1" = 100'



ALLOTMENT NO. 2
 LOTS 194 TO 211 INCL.
 (SEE J-139)
 ALLOTMENT NO. 4
 LOTS 282 TO 288 INCL.
 (SEE J-164)

SEE PAGE 32A

SEE PAGE 32

SEE PAGE 32F

RICHLAND TOWNSHIP
VIRGINIA MILITARY SURVEY 13393 PART
INDIAN LAKE SHORES ALLOTMENTS AND VICINITY

SCALE: 1" = 100'

LOCUST AVENUE - 50'

SEE PAGE 32E

SEE PAGE 32D

SEE PAGE 32D

STATE OF OHIO
DEPARTMENT OF NATURAL RESOURCES
(7-25-66)
27.67 AC. PT.

MONUMENT No. 20
WONDERS BASE LINE

MONUMENT No. 21
WONDERS BASE LINE

LINE

MATCH

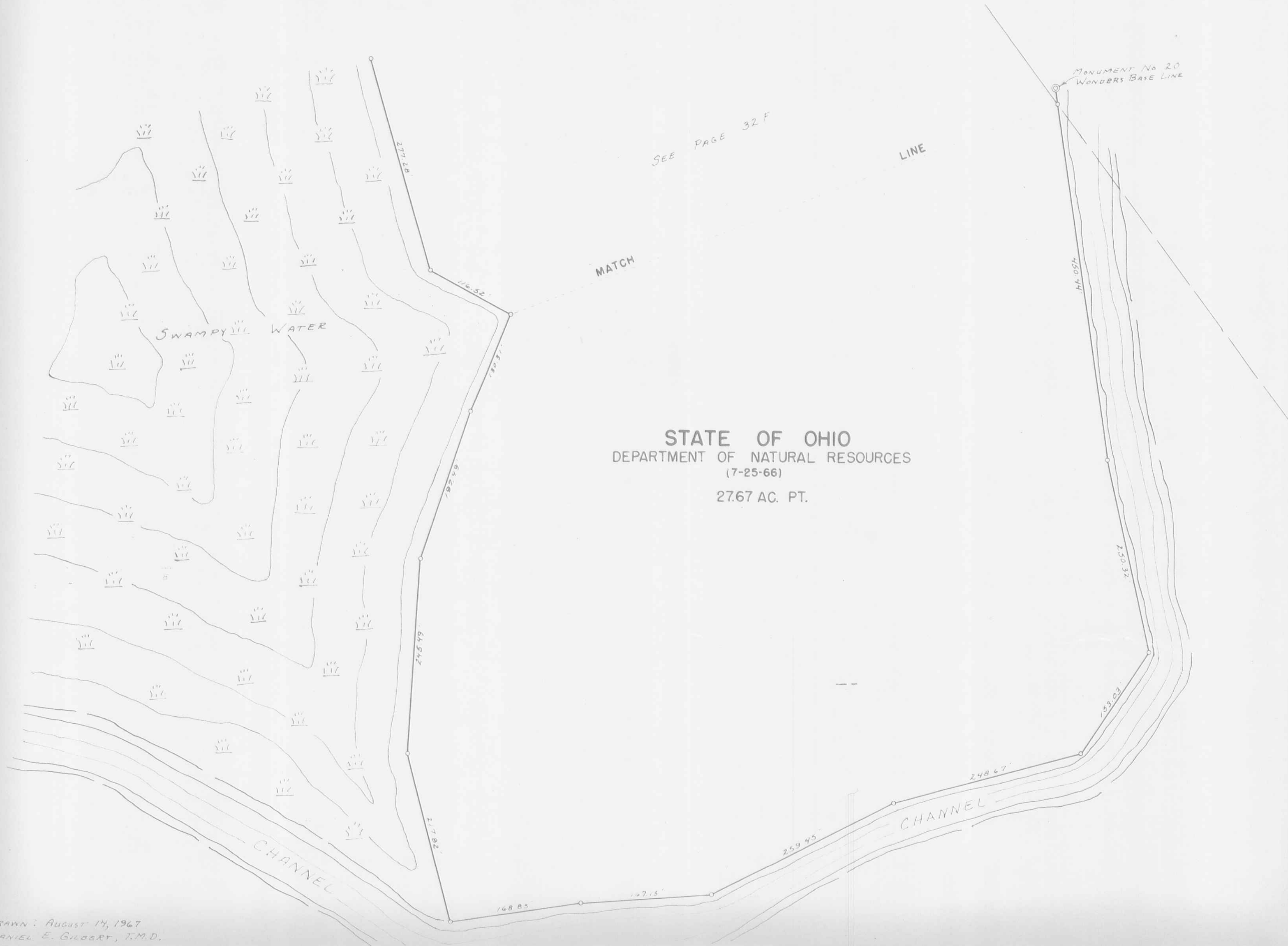
SEE PAGE 32G

DRAWN BY D.E.G.
(4-8-63)



RICHLAND TOWNSHIP
VIRGINIA MILITARY SURVEY 13393 PART
INDIAN LAKE SHORES ALLOTMENTS AND VICINITY

SCALE: 1" = 100'



STATE OF OHIO
DEPARTMENT OF NATURAL RESOURCES
(7-25-66)
27.67 AC. PT.

DRAWN: August 14, 1967
DANIEL E. GILBERT, T.M.D.

RICHLAND TOWNSHIP

NORTH FORK SUBDIVISION

VIRGINIA MILITARY SURVEY 10503

SCALE: 1" = 100'

LOT	NAME	DATE
1	LAWRENCE V. ALSPAUGH ETUX	6-5-70
2		
3	INEZ KABLE	9-14-70
4	LEONARD DULAN	1-10-69
5	WALTER WILLIAMS	10-23-67
6	JOSEPH OSTERMYER ETUX	6-14-71
7	ROBERT W. STILES	5-23-70
8	JESSIE R. BULEN ETUX	12-14-70
9	GEORGE ROBERT JAMES ETUX	7-30-70
10	LONNIE RUCKMAN ETUX	10-23-67
11	STANLEY A. EASTON ETUX	7-28-67
12	INEZ W. KABLE	10-5-70
13	GEORGE ROBERT JAMES ETUX	7-30-70
14	GEORGE R. JAMES ETUX	5-23-67
15	GEORGE R. JAMES ETUX	8-30-67
16	ROBERT L. BYATON ETUX	4-28-69
17		
18	ROBERT STILES	4-18-70
19		
20	ANNA M. SULLIVAN	
21	CLARENCE J. BURNS ETUX	8-2-67
22		
23	BETTY N. GHEE	8-21-68
24	BETTY N. GHEE	8-21-68
25	JOHN HUFFMAN	12-10-70
26	LAWRENCE BROWN	4-2-71
27	O. C. STASS	4-2-71



NORTH FORK SUBDIVISION.
 LOTS 1 TO 27 INCL. - 18.12 AC.
 RECORDERS PLAT BOOK F, VOL. 6, PAGE 10.
 ENGINEERS FILE J-182, JULY 1, 1966.

DRAWN BY DANIEL E. GILBERT 9-12-66

RICHLAND TOWNSHIP
 NORTH FORK SUBDIVISION NO. 2
 VIRGINIA MILITARY SURVEY 10503

SCALE: 1" = 100'



LOT	NAME	DATE
28	WELDON A. BEVERLY ETUX	
29	WELDON A. BEVERLY ETUX	
30	C. F. WILLIAMS ETUX	
31	CLARENCE BRUNS ETUX	1-26-71
32	INEL W. RABLE	9-9-70
33	EDGAR E. CLIFFORD ETUX	12-16-70
34	HAROLD J. SHANEVELT ETUX	7-2-71
35	STANLEY L. FUDGE ETUX	5-26-70
36	STANLEY L. FUDGE ETUX	7-8-71
37	STANLEY L. FUDGE ETUX	7-8-71
38	C. F. WILLIAMS ETUX	
39	MELVIN SMITH ETUX	12-30-70

NORTH FORK SUBDIVISION NO. 2.
 LOTS 28 TO 39 INCL. - 7.90 AC.
 RECORDERS PLAT BOOK F, VOL. 6, PAGE 33.
 ENGINEERS FILE J-197, AUGUST 22, 1969

DR. PAUL S. DOWD, C. GIBBERT, J. M. P. 9-14-69