

HARRISON

TOWNSHIP

1958

HARRISON TOWNSHIP
INDEX

	SECTION	TOWN	RANGE	PAGE	
BETWEEN THE MIAMI RIVERS SURVEY	3	3	14	1	
	4	3	14	2	
	5	3	14	3	
	6	3	14	4	
	9	3	14	5	
	10	3	14	6	
	11	3	14	7	
	12	3	14	8	
	15	3	14	9	
	16	3	14	10	
	17	3	14	11	
	18	3	14	12	
	21	3	14	13	
	22	3	14	14	
	23	3	14	15	
	24	3	14	16	
	27	3	14	17	
	28	3	14	18	
	29	3	14	19	
	30	3	14	20	
	1	2	15	21	
	2	2	15	22	
	7	2	15	23	
	8	2	15	23	
	13	2	15	24	
	14	2	15	24	
	19	2	15	25	
	25	2	15	26	
	VMS 3324				22
	VMS 12485				22
SHADY KNOLLS ALLOTMENT (Sec. 6 T.3 R. 14)				27	
SHADY KNOLLS ALLOT. NO. 2 (SEC. 6 T.3 R. 14)				27A	
SILVER SPUR ALLOTMENT (SEC. 15 T.3 R. 14)				28	

HARRISON TOWNSHIP

INDEX MAP

CORRECTED TO:

ORDER OF NUMBERS SECTION-TOWN-RANGE

SCALE: 40 CHAINS TO THE INCH

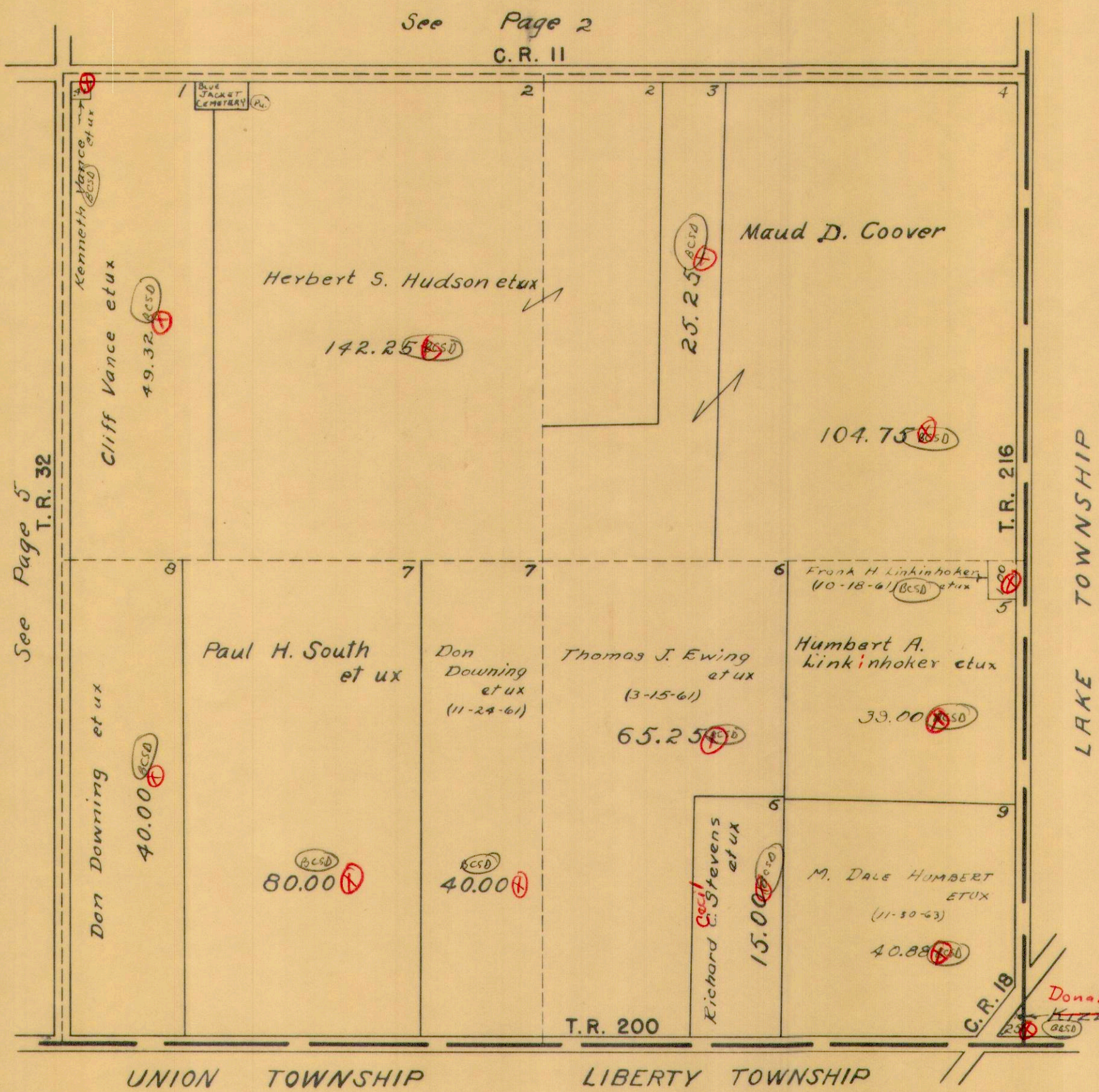
January 1, 1964
January 1, 1965
JANUARY 1, 1966

	TOWNSHIP					
	McARTHUR			8-2-15 PAGE 23	2-2-15 PAGE 22	V.M.S. 3324 PAGE 22 V.M.S. 12485 PAGE 22
	25-2-15 PAGE 26	19-2-15 PAGE 25	14-2-15 PAGE 24	13-2-15 PAGE 24	7-2-15 PAGE 23	1-2-15 PAGE 21
TOWNSHIP	30-3-14 PAGE 20	24-3-14 PAGE 16	18-3-14 PAGE 12	12-3-14 PAGE 8	6-3-14 PAGE 4	
WASHINGTON	29-3-14 PAGE 19	23-3-14 PAGE 15	17-3-14 PAGE 11	11-3-14 PAGE 7	5-3-14 PAGE 3	TOWNSHIP
	28-3-14 PAGE 18	22-3-14 PAGE 14	16-3-14 PAGE 10	10-3-14 PAGE 6	4-3-14 PAGE 2	BELLEFONTAINE CORPORATION
PLEASANT TOWNSHIP	27-3-14 PAGE 17	21-3-14 PAGE 13	15-3-14 PAGE 9	9-3-14 PAGE 5	3-3-14 PAGE 1	LAKE
	UNION TOWNSHIP				LIBERTY TOWNSHIP	

D. E. Gilbert
Nov. 24, 1959

HARRISON TOWNSHIP
SECTION 3 TOWN 3 RANGE 14

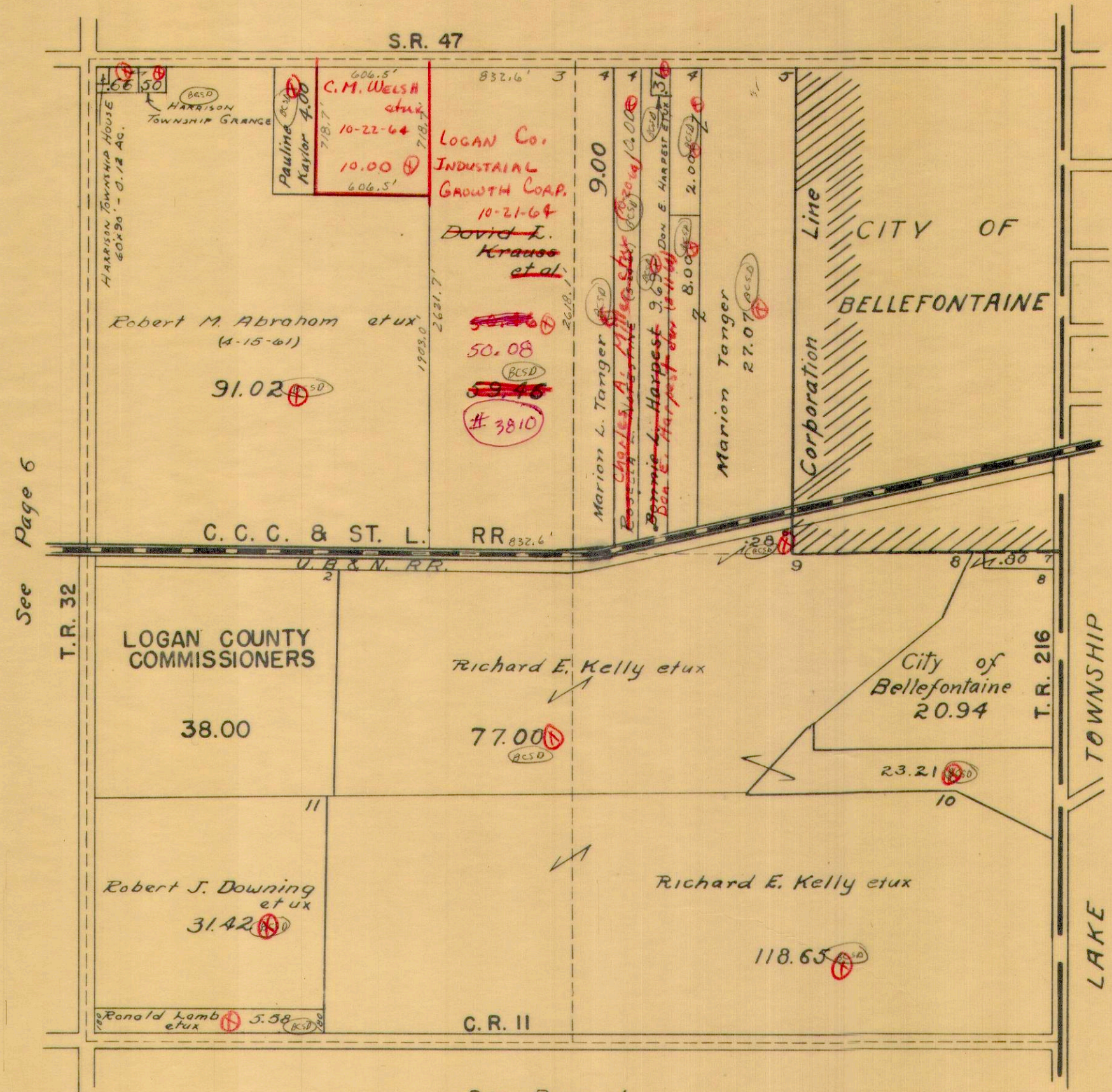
SCALE 10 CHAINS TO THE INCH



HARRISON TOWNSHIP
SECTION 4 TOWN 3 RANGE 14

SCALE 10 CHAINS TO THE INCH

See Page 3



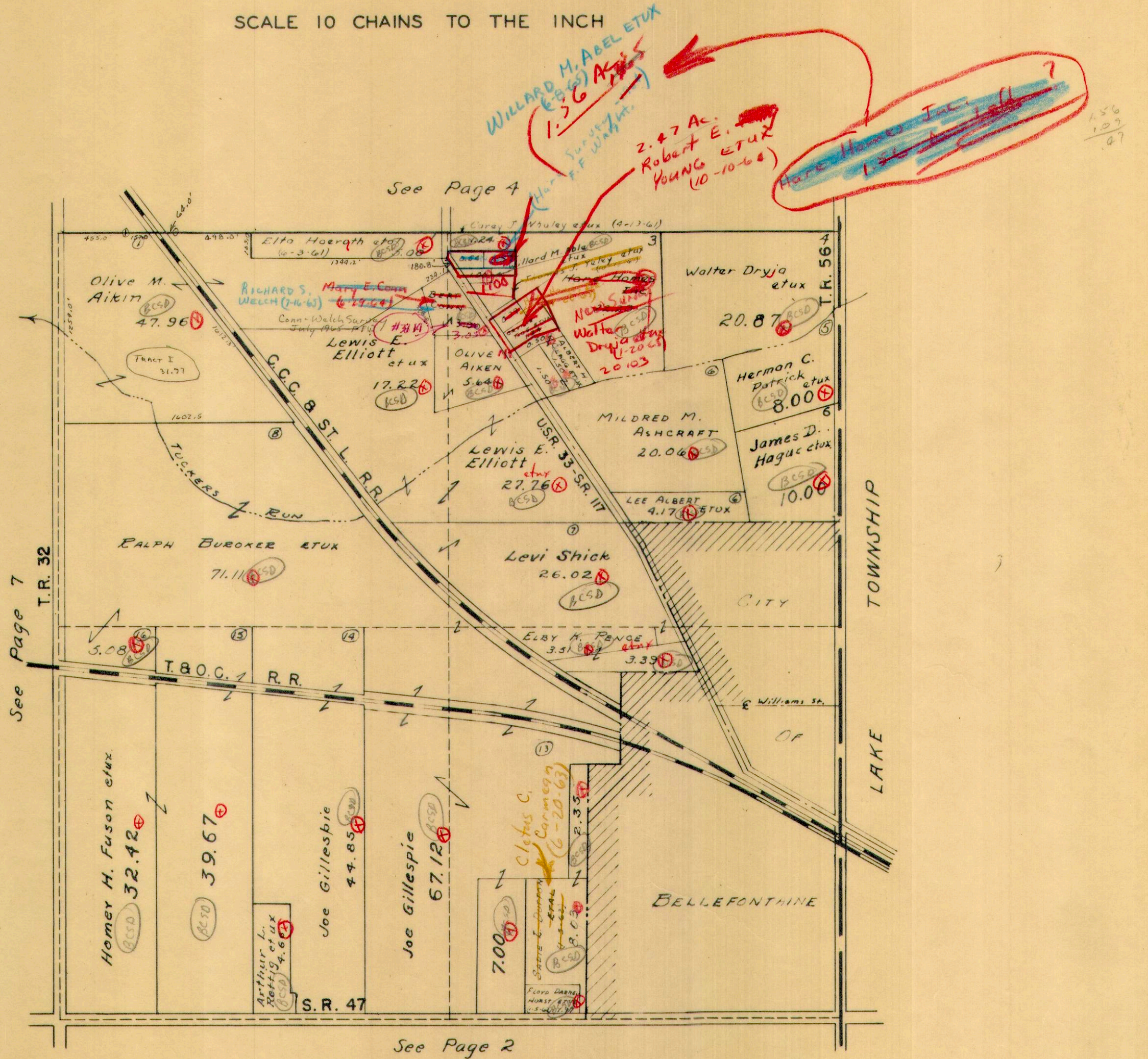
See Page 6

See Page 1



HARRISON TOWNSHIP
SECTION 5 TOWN 3 RANGE 14

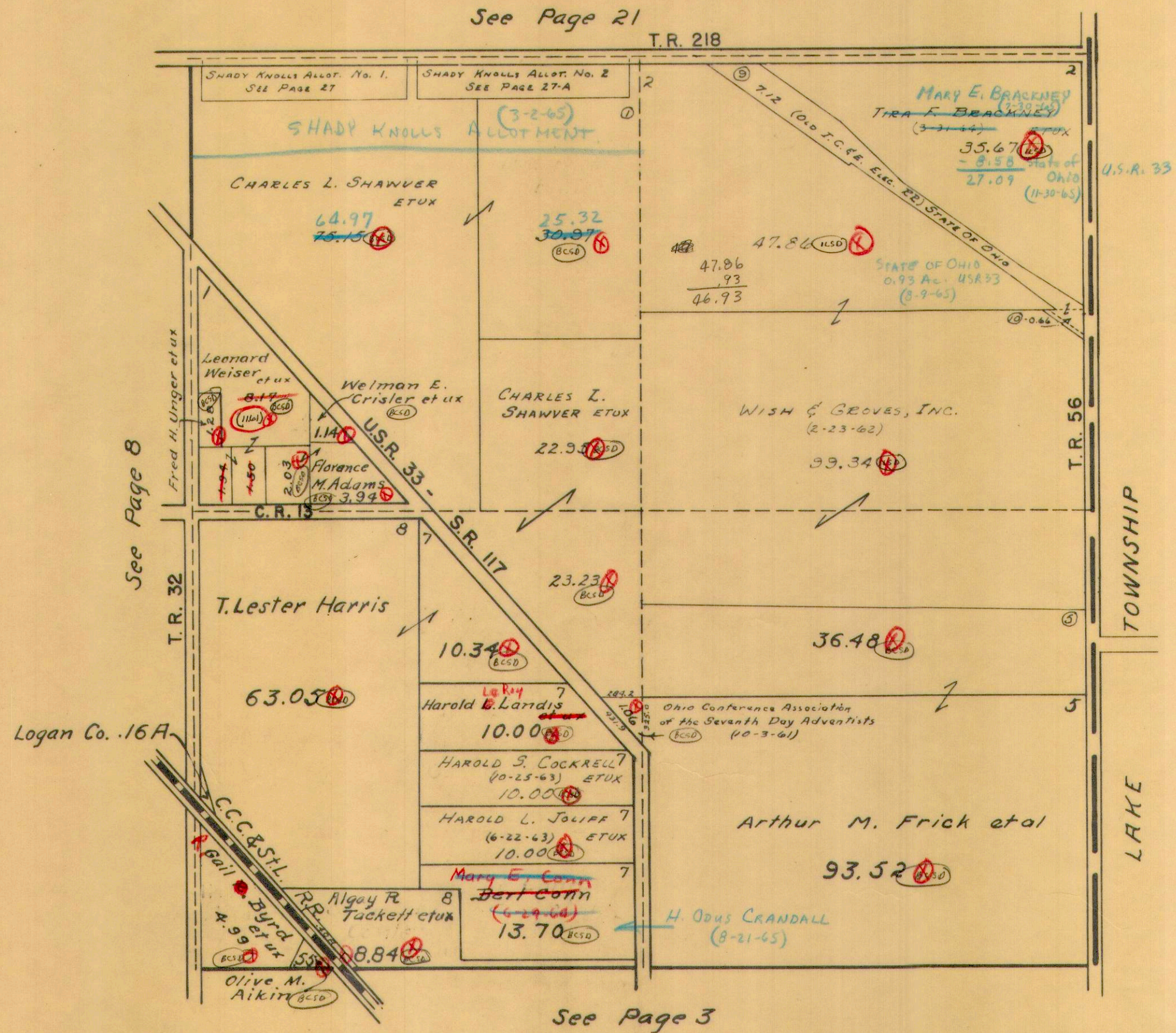
SCALE 10 CHAINS TO THE INCH



1/1/63
D.E.G.

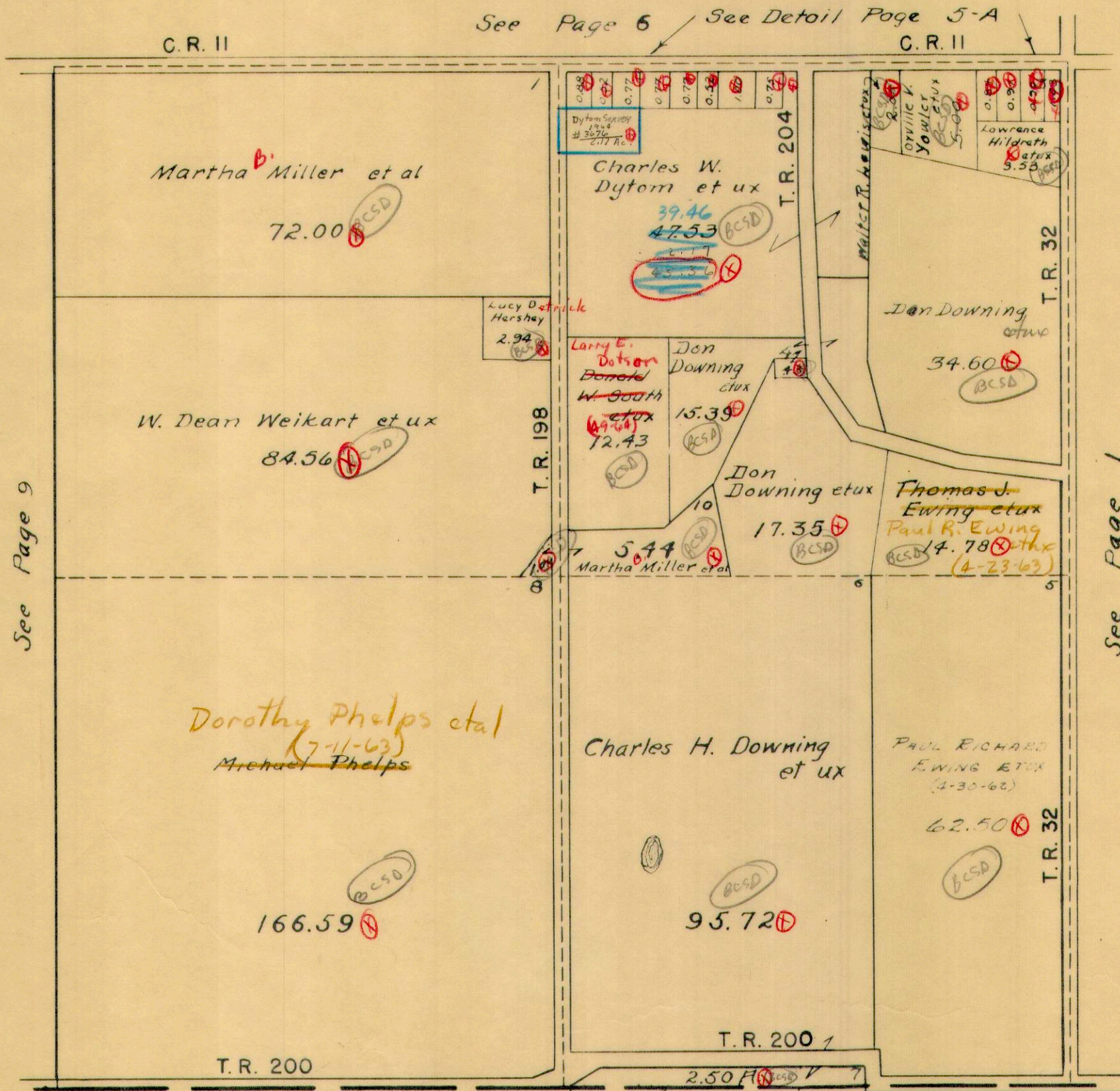
HARRISON TOWNSHIP
SECTION 6 TOWN 3 RANGE 14

SCALE 10 CHAINS TO THE INCH



HARRISON TOWNSHIP
SECTION 9 TOWN 3 RANGE 14

SCALE 10 CHAINS TO THE INCH



See Page 6 See Detail Page 5-A

See Page 9

See Page 1

Charles W. Dytom et ux

47.53
1.29
46.24
1.00
45.24
2.17
43.07
.77
42.30
.77
41.53
.69
40.84
.69
40.15
.69
39.46

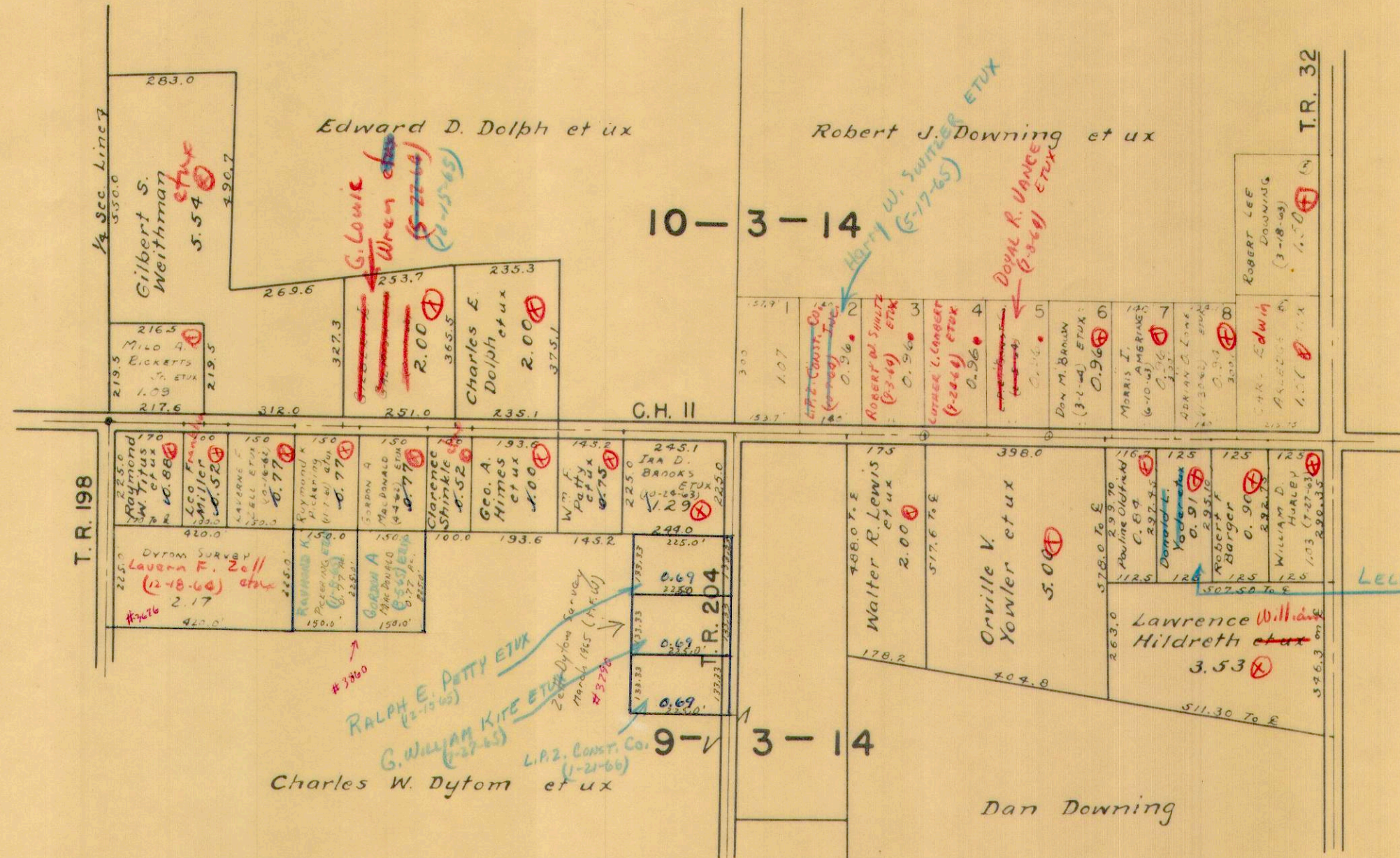

1/1/63
H.E.



SECTION 9 TOWN 3 RANGE 14 } PART
SECTION 10 TOWN 3 RANGE 14 }

DETAIL

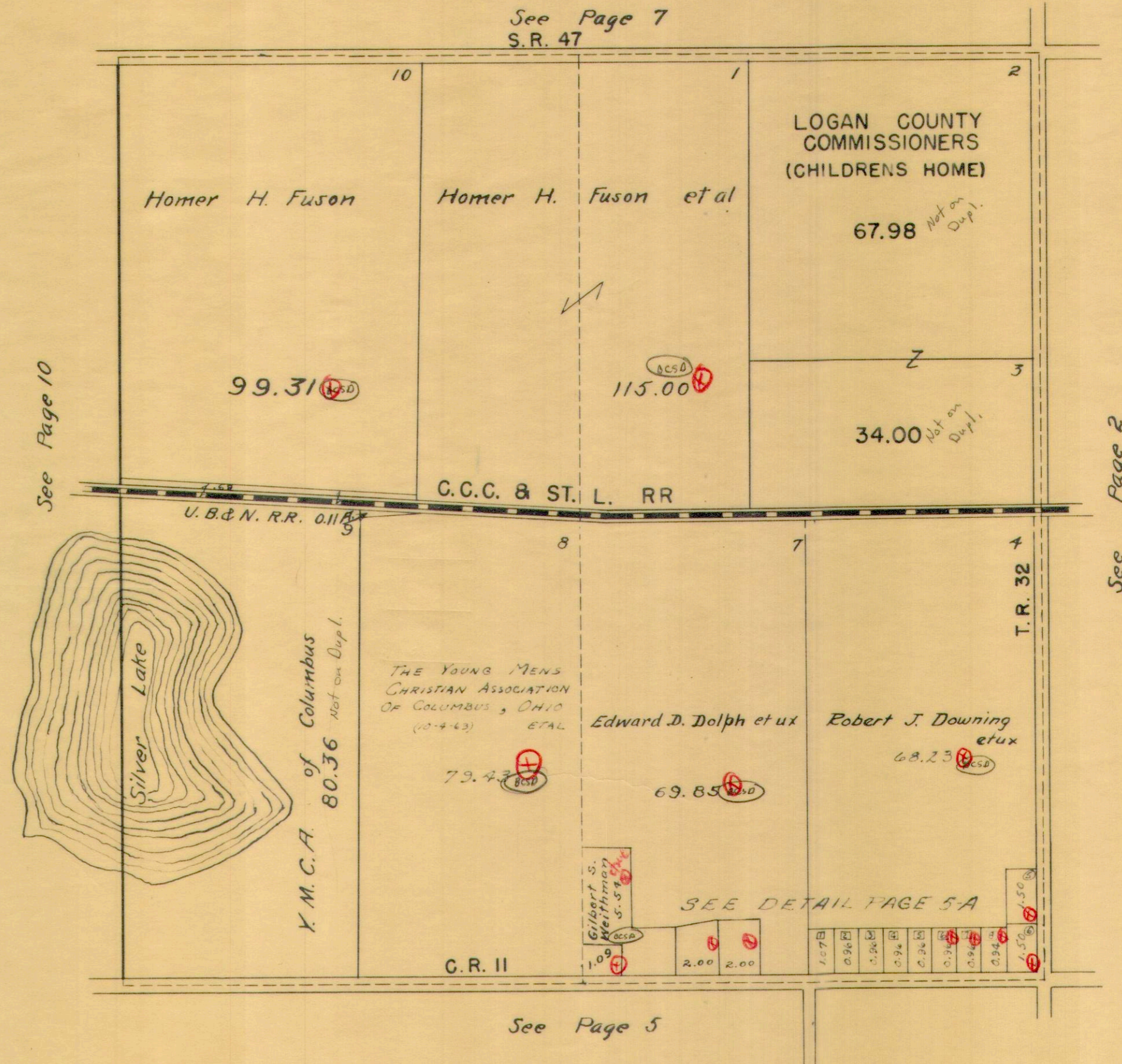
SCALE: 1 INCH = 300 FEET



731.33
379.99

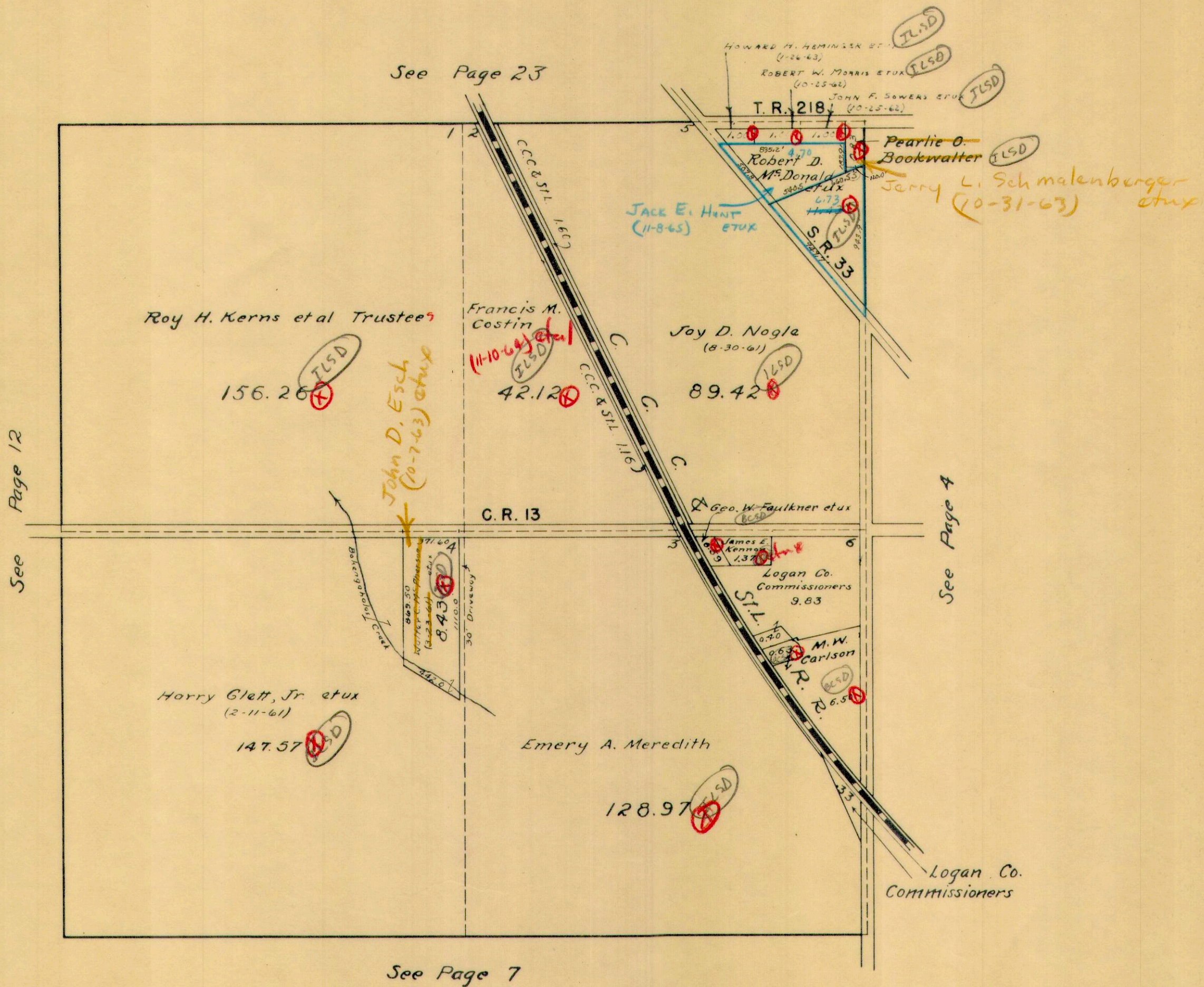
HARRISON TOWNSHIP
SECTION 10 TOWN 3 RANGE 14

SCALE 10 CHAINS TO THE INCH



HARRISON TOWNSHIP
SECTION 12 TOWN 3 RANGE 14

SCALE 10 CHAINS TO THE INCH

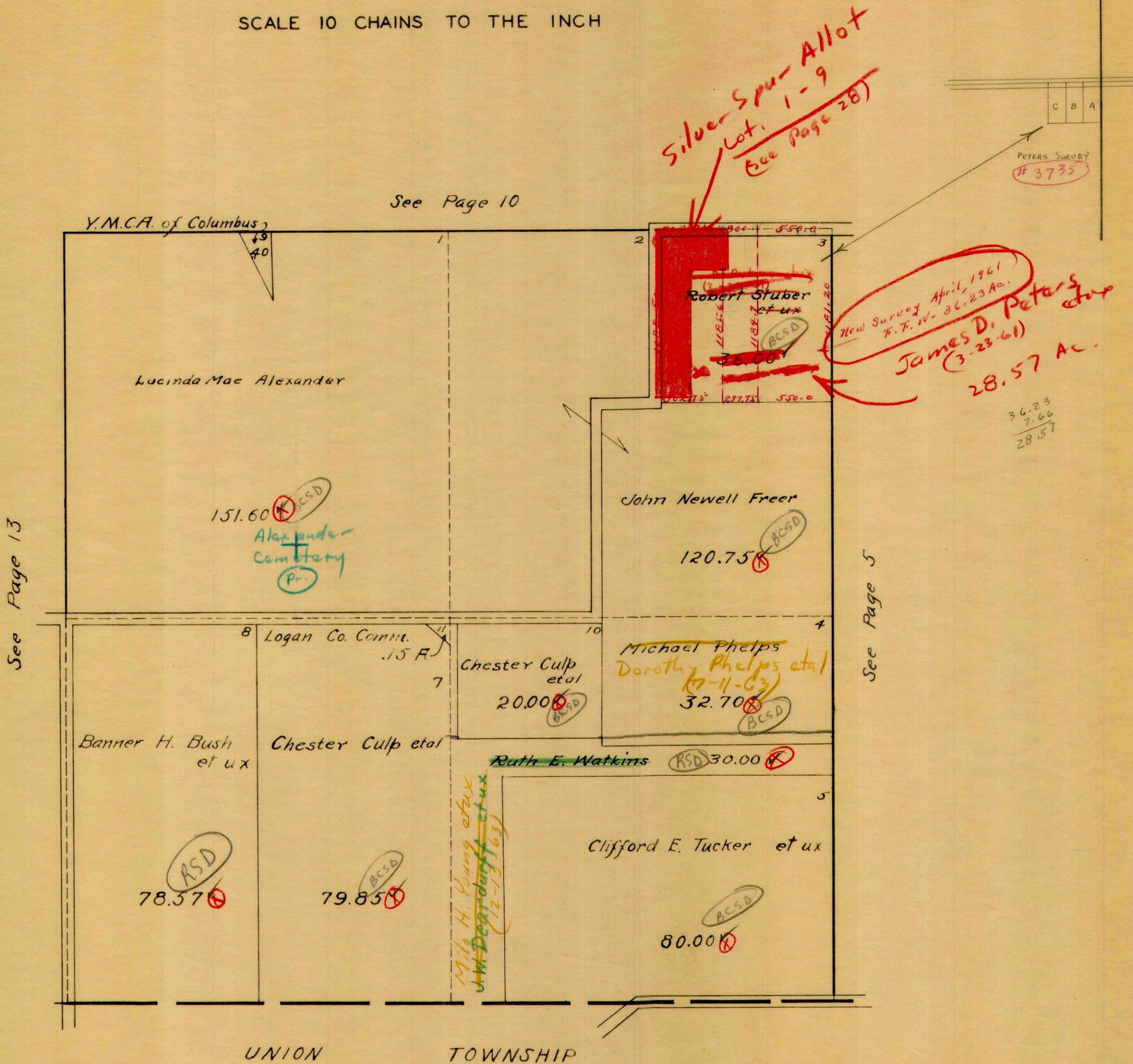


1/1/63
D.E.G.



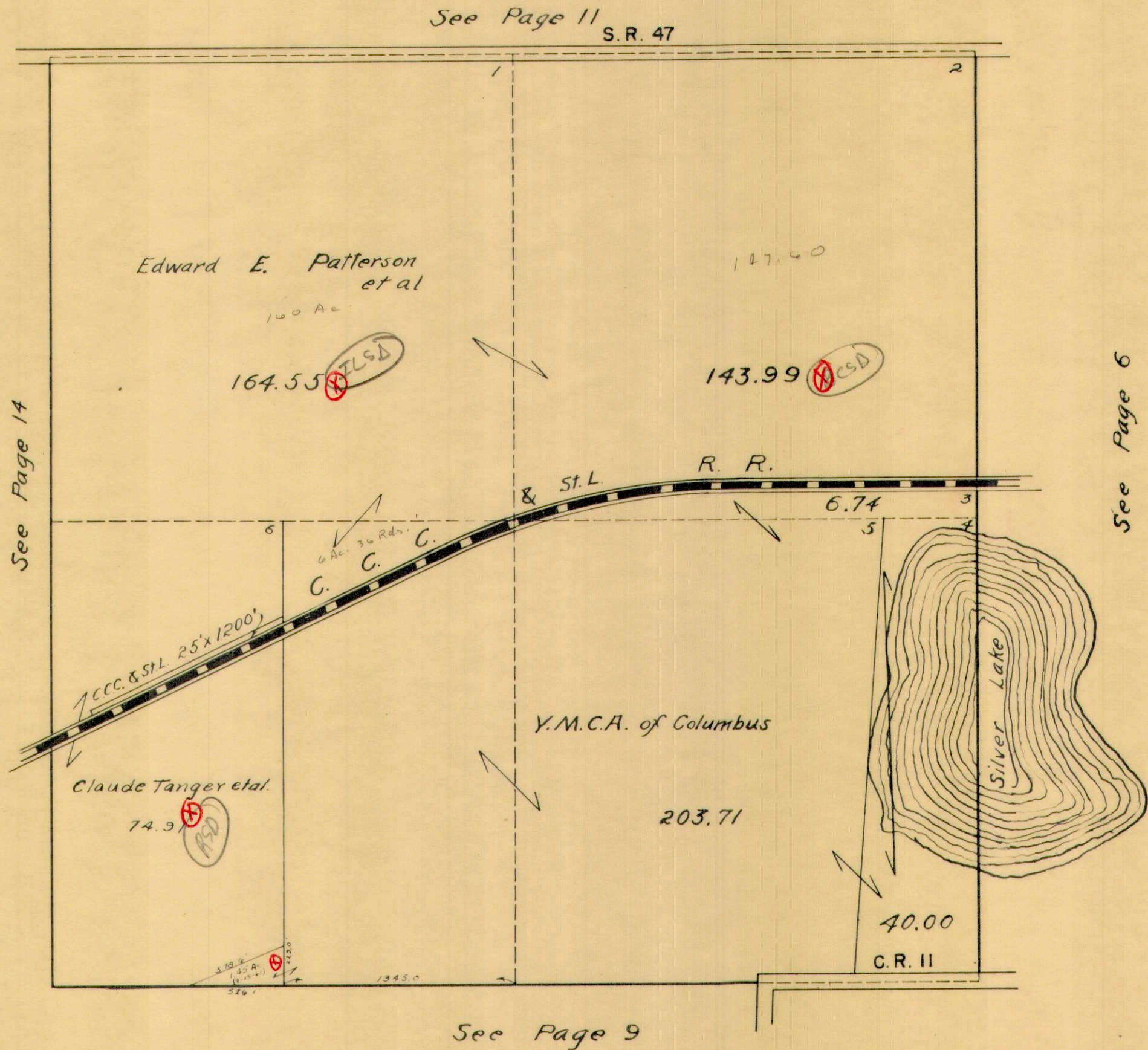
HARRISON TOWNSHIP
SECTION 15 TOWN 3 RANGE 14

SCALE 10 CHAINS TO THE INCH



HARRISON TOWNSHIP
SECTION 16 TOWN 3 RANGE 14

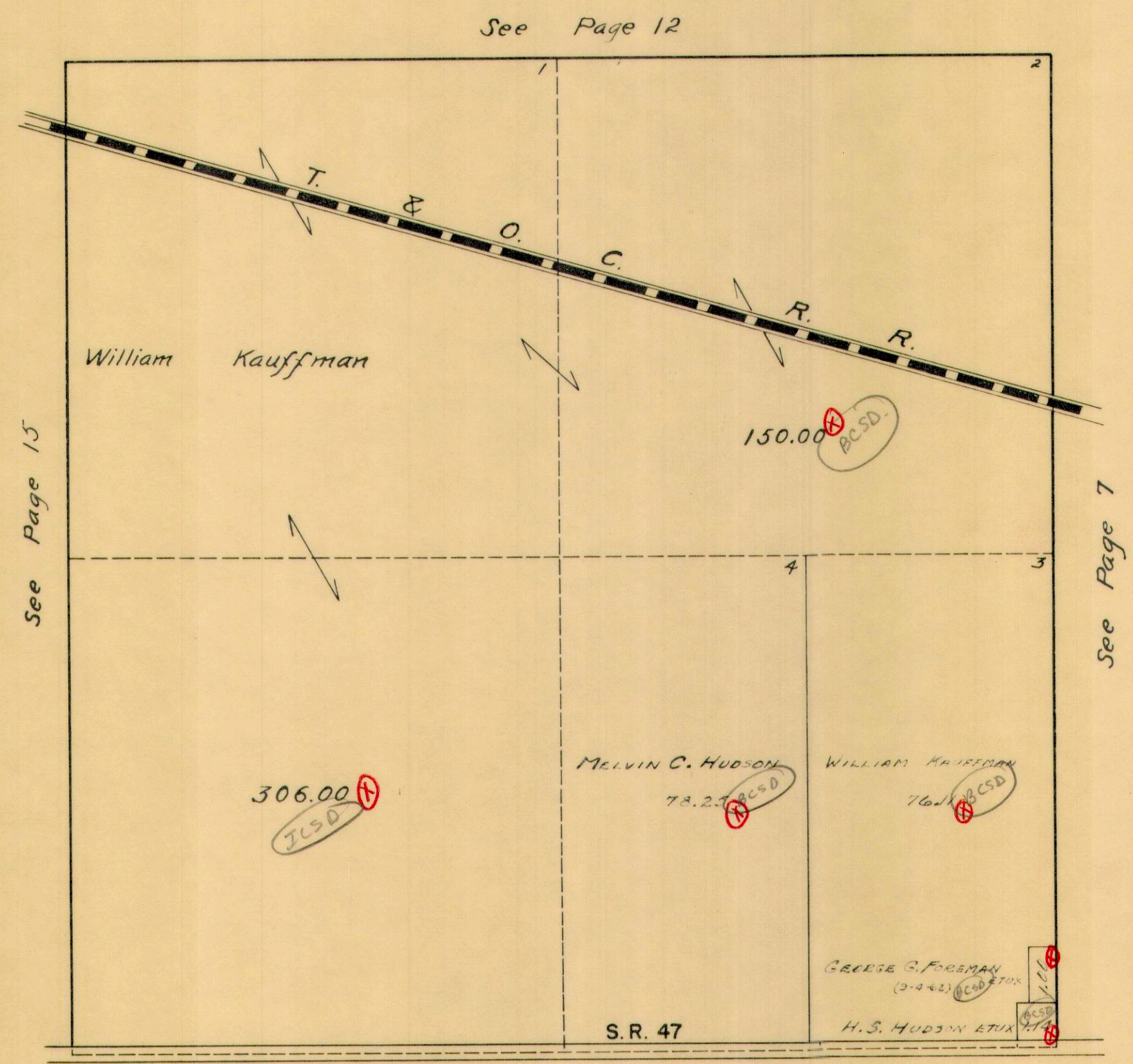
SCALE 10 CHAINS TO THE INCH



11/1/43
D.B.G.

HARRISON TOWNSHIP
SECTION 17 TOWN 3 RANGE 14

SCALE 10 CHAINS TO THE INCH



See Page 12

See Page 15

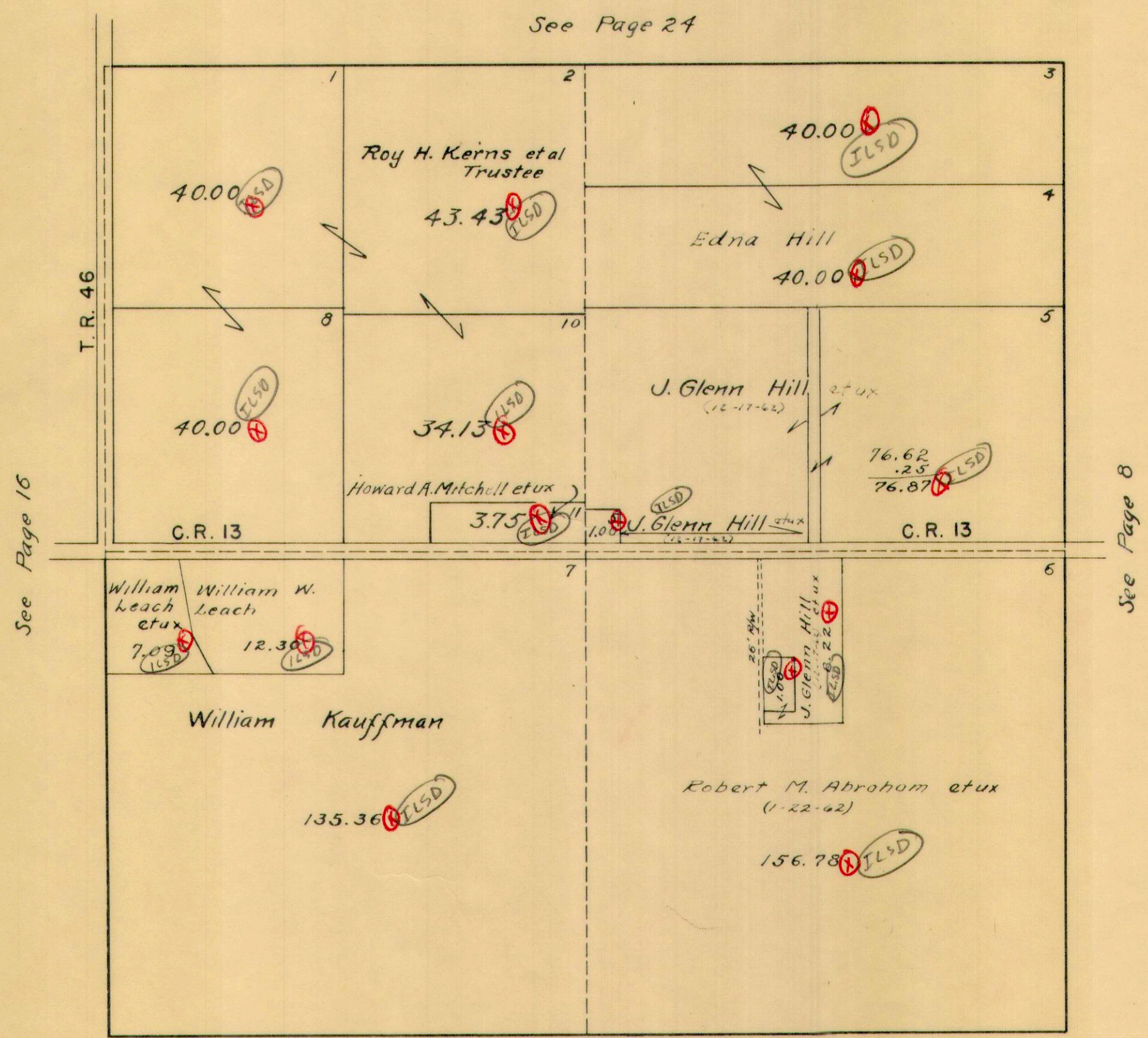
See Page 7

See Page 10

1/1/03
D.E.G.

HARRISON TOWNSHIP
SECTION 18 TOWN 3 RANGE 14

SCALE 10 CHAINS TO THE INCH



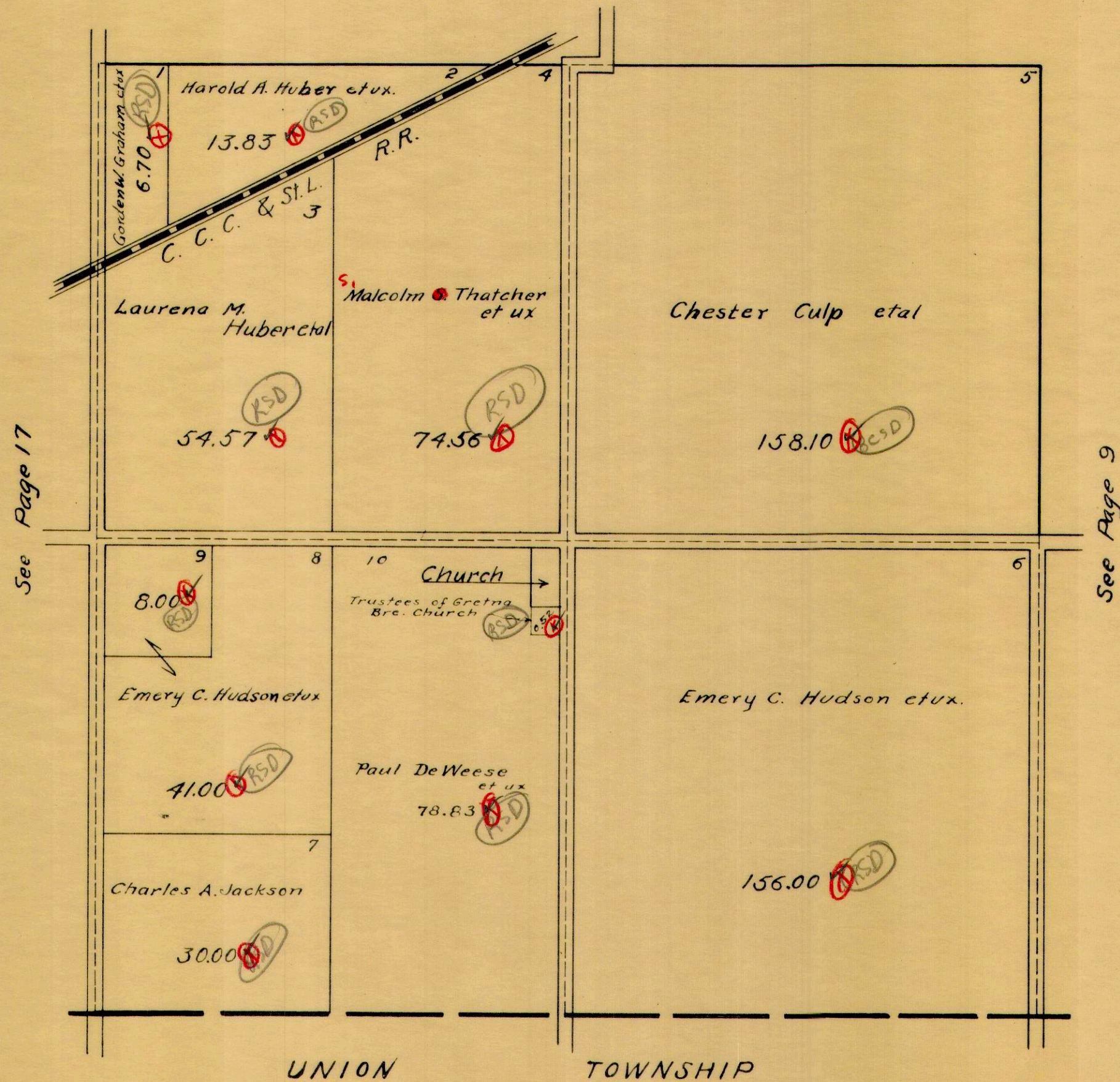
1/1/63
D.B.G.



HARRISON TOWNSHIP
SECTION 21 TOWN 3 RANGE 14

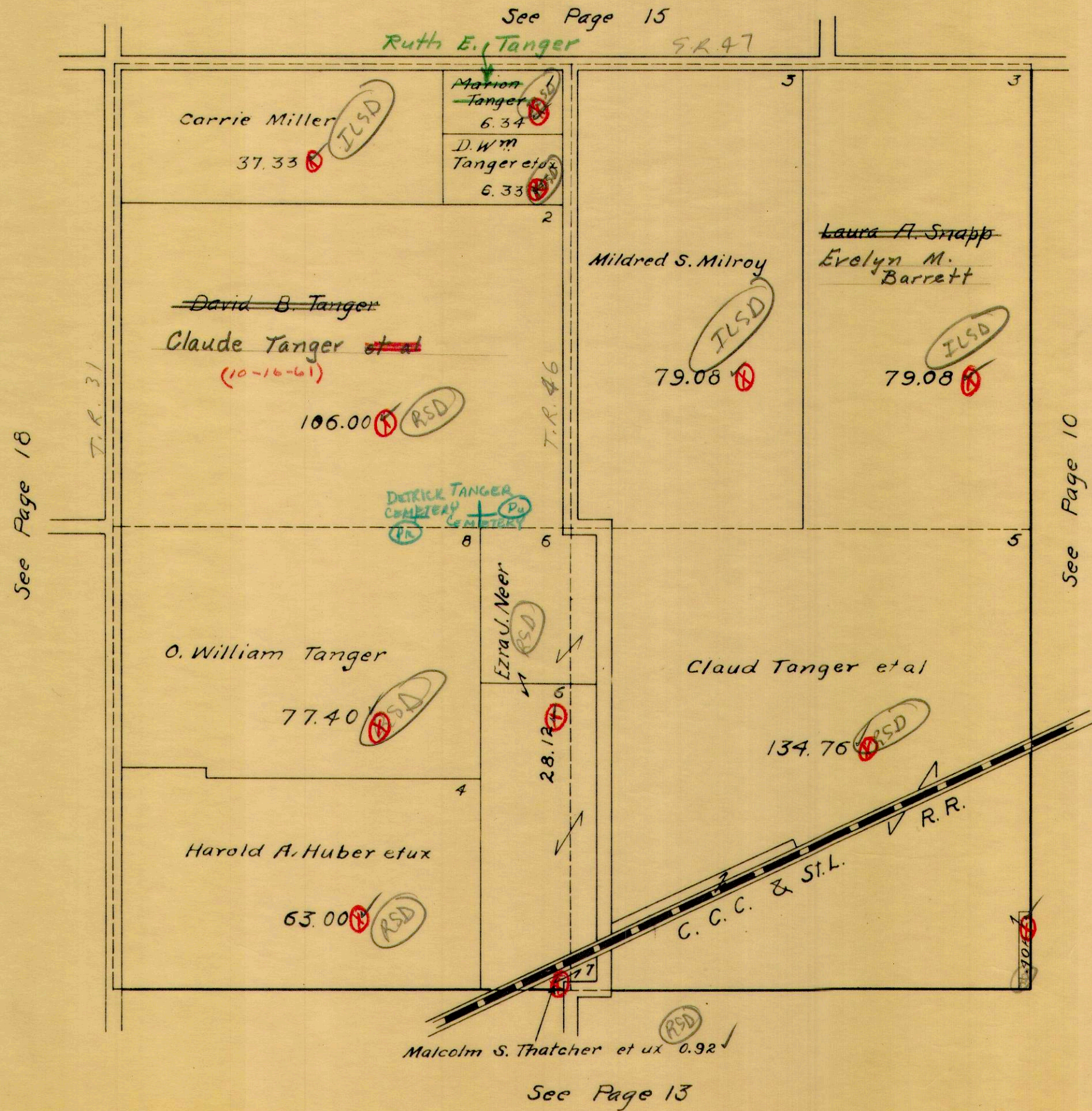
SCALE 10 CHAINS TO THE INCH

See Page 14



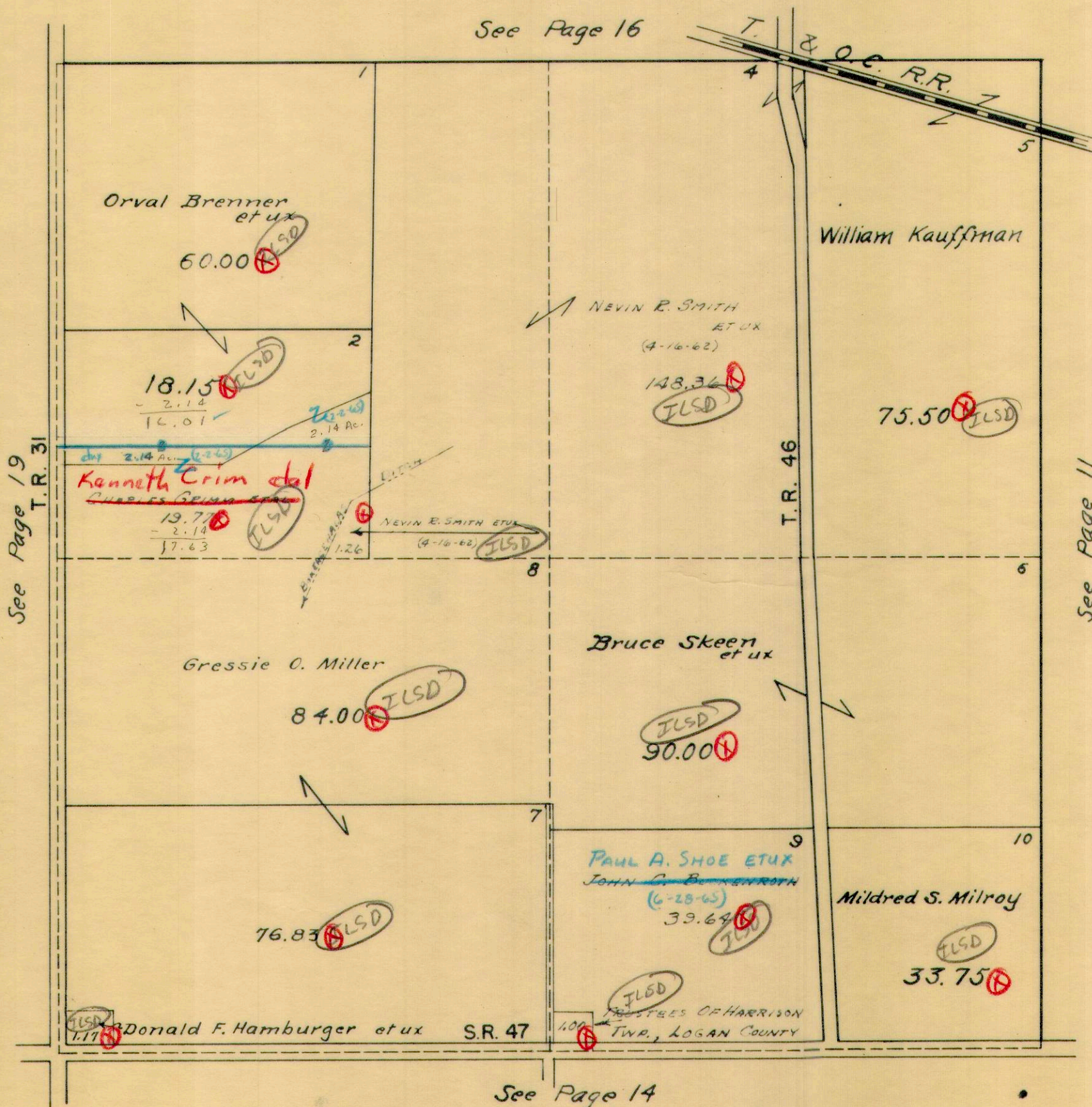
HARRISON TOWNSHIP
SECTION 22 TOWN 3 RANGE 14

SCALE 10 CHAINS TO THE INCH



HARRISON TOWNSHIP
SECTION 23 TOWN 3 RANGE 14

SCALE 10 CHAINS TO THE INCH

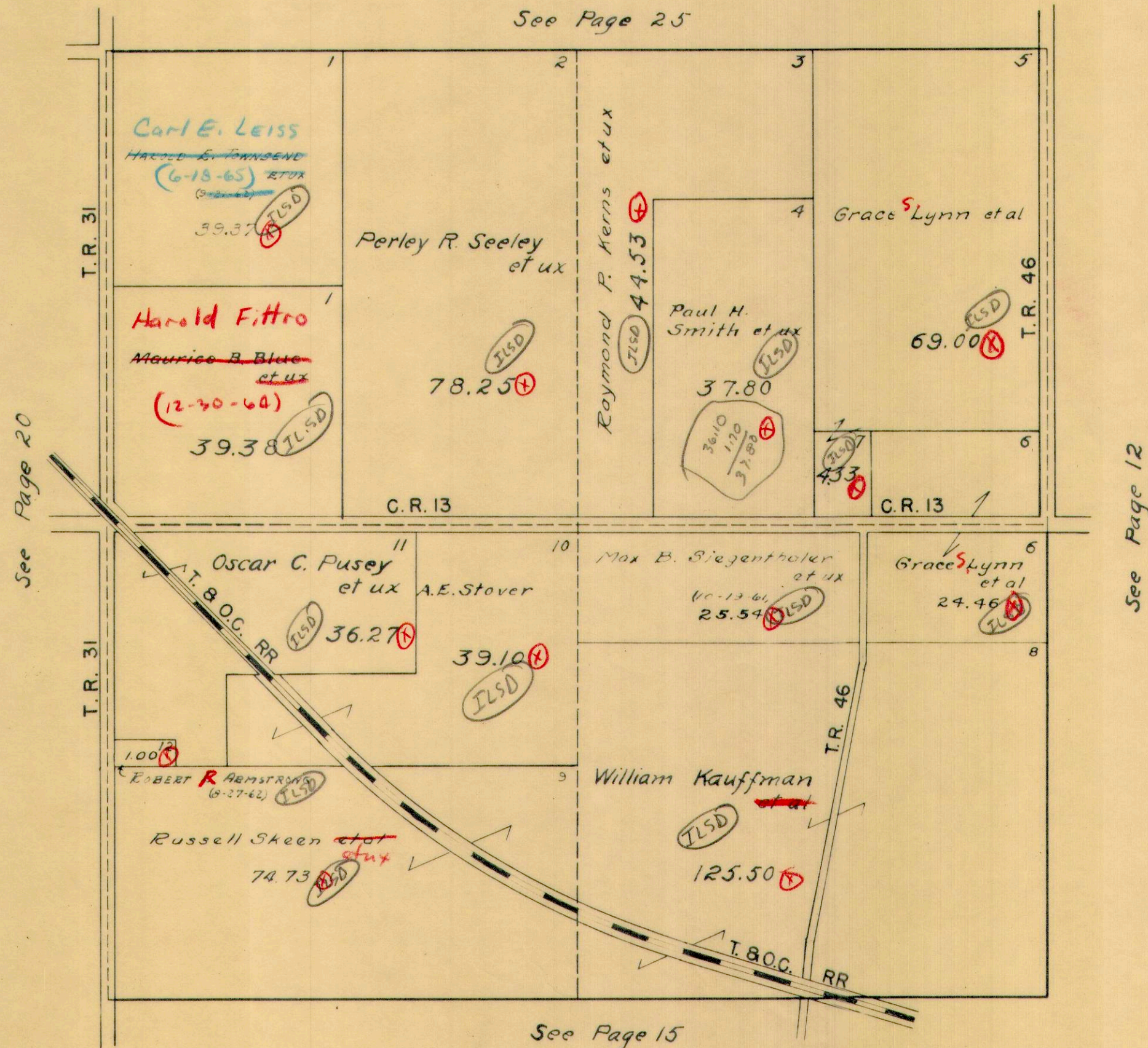


1/1/63
D.B.G.

⊗

HARRISON TOWNSHIP
SECTION 24 TOWN 3 RANGE 14

SCALE 10 CHAINS TO THE INCH



See Page 25

See Page 20

See Page 12

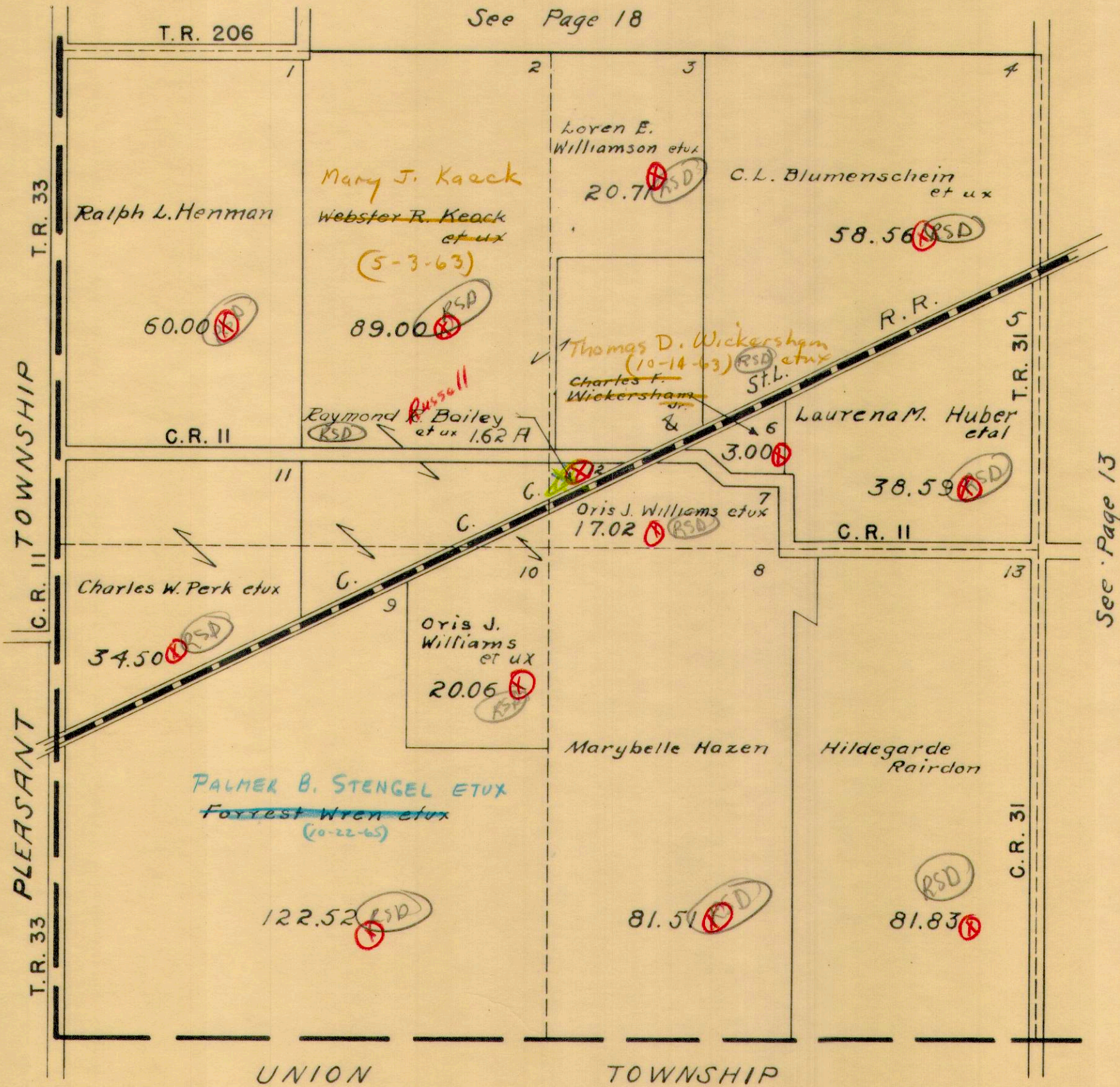
See Page 15

1/1/63
D.E.G.



HARRISON TOWNSHIP
SECTION 27 TOWN 3 RANGE 14

SCALE 10 CHAINS TO THE INCH



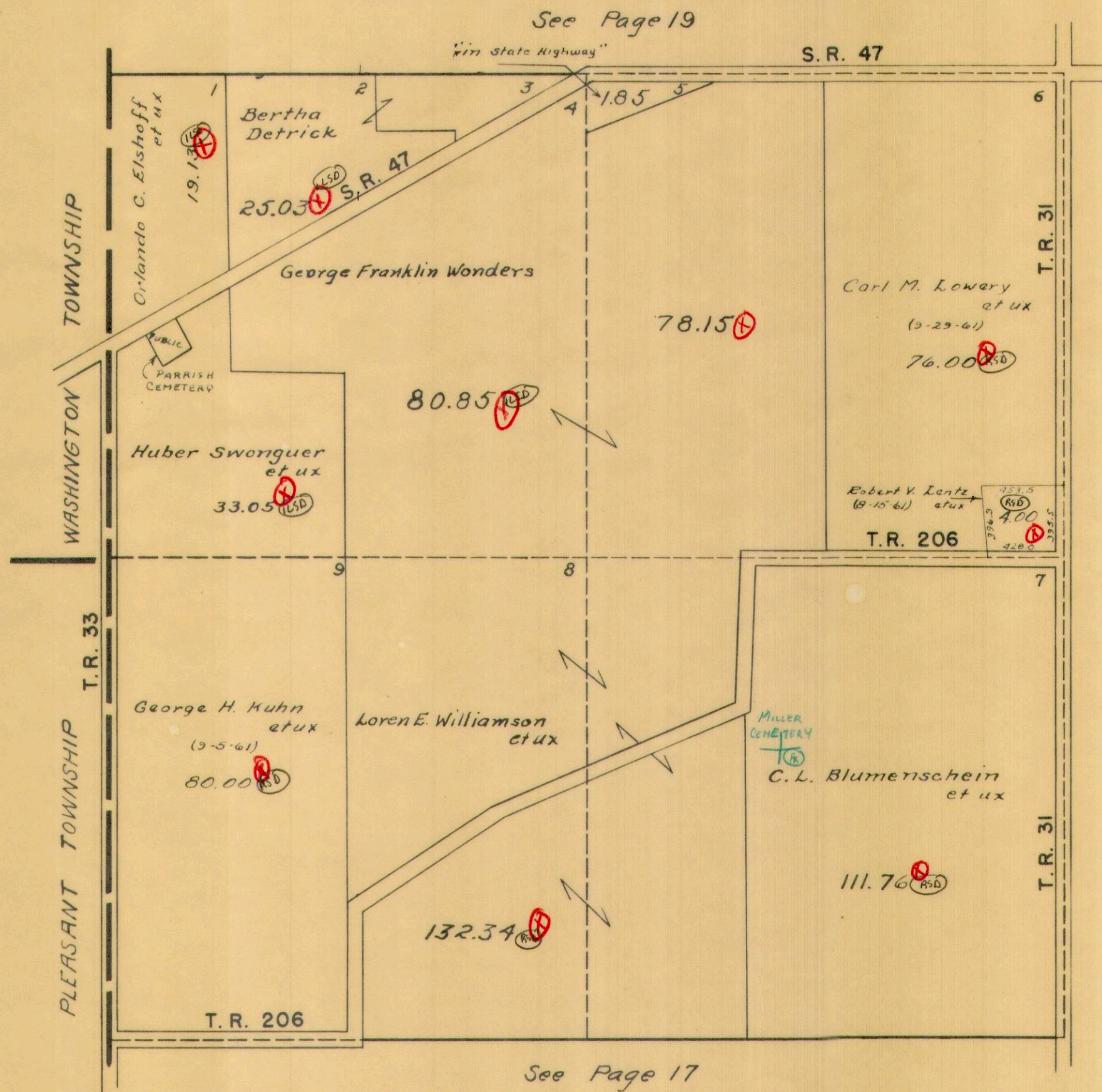
1/1/63
D.E.G.

H.E. Dysert



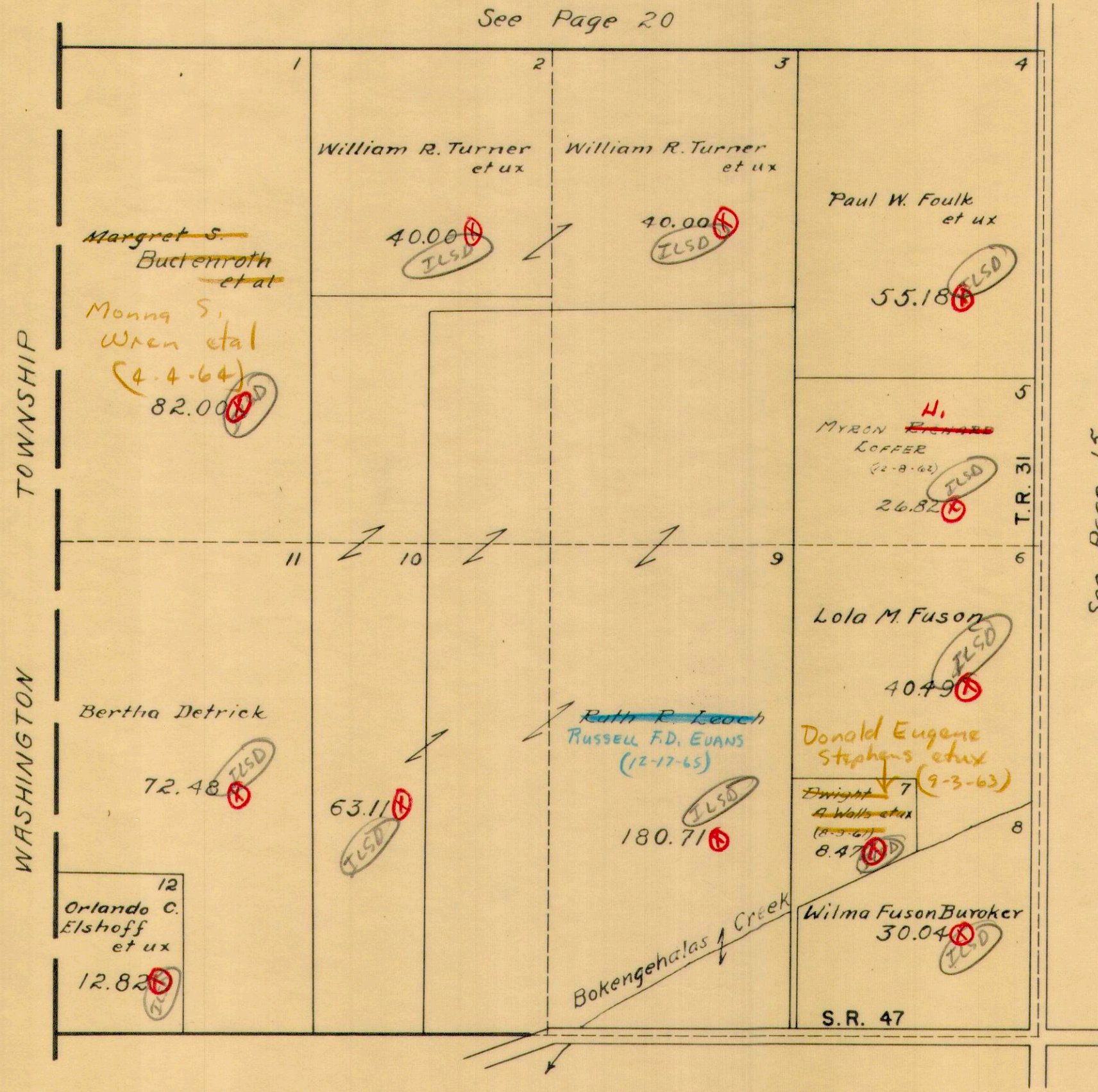
HARRISON TOWNSHIP
SECTION 28 TOWN 3 RANGE 14

SCALE 10 CHAINS TO THE INCH



HARRISON TOWNSHIP
SECTION 29 TOWN 3 RANGE 14

SCALE 10 CHAINS TO THE INCH



See Page 20

See Page 15

See Page 18

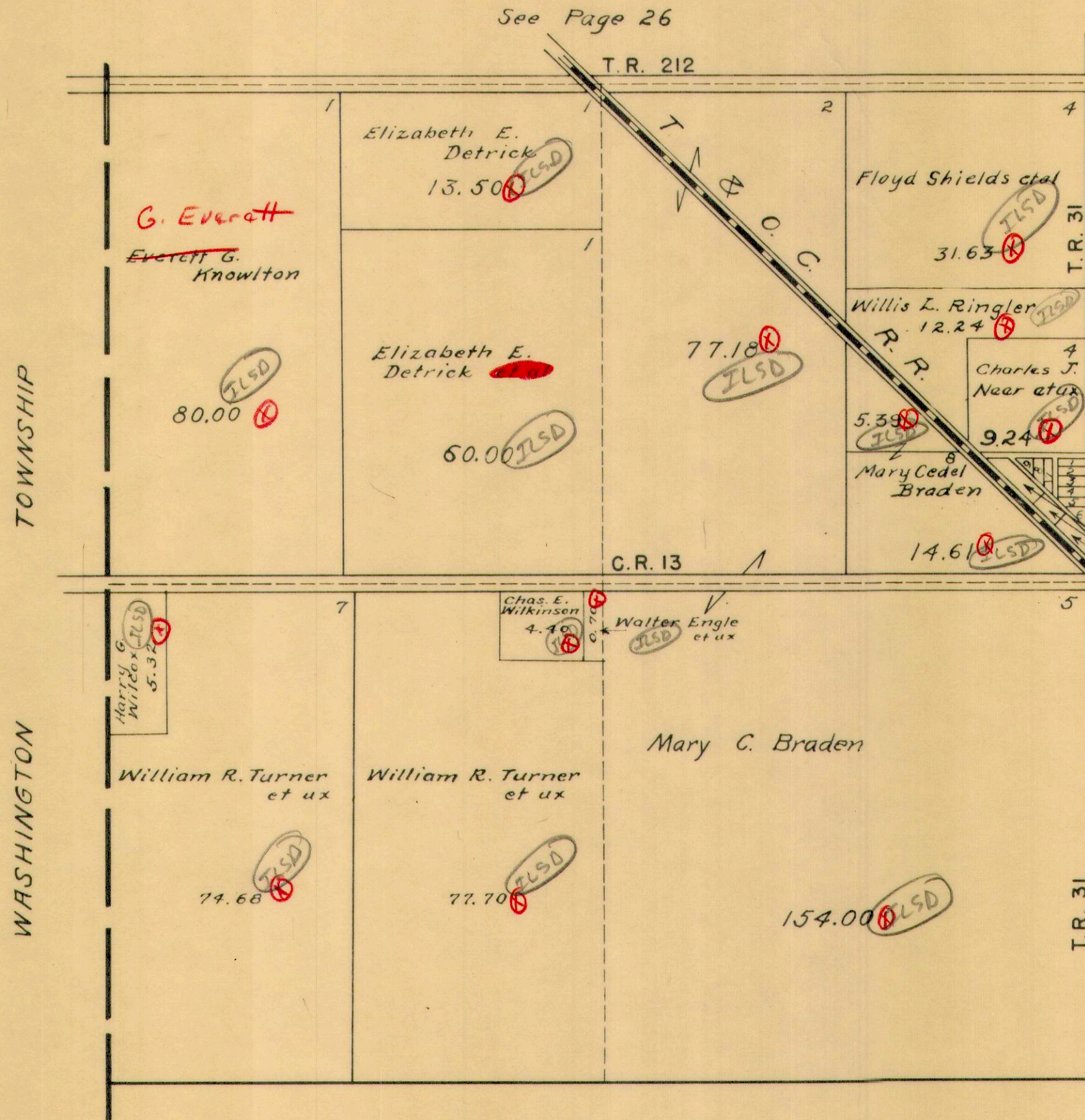
1/1/63
D.E.G.

H.E. Dysert

T.L.S.D.

HARRISON TOWNSHIP
SECTION 30 TOWN 3 RANGE 14

SCALE 10 CHAINS TO THE INCH

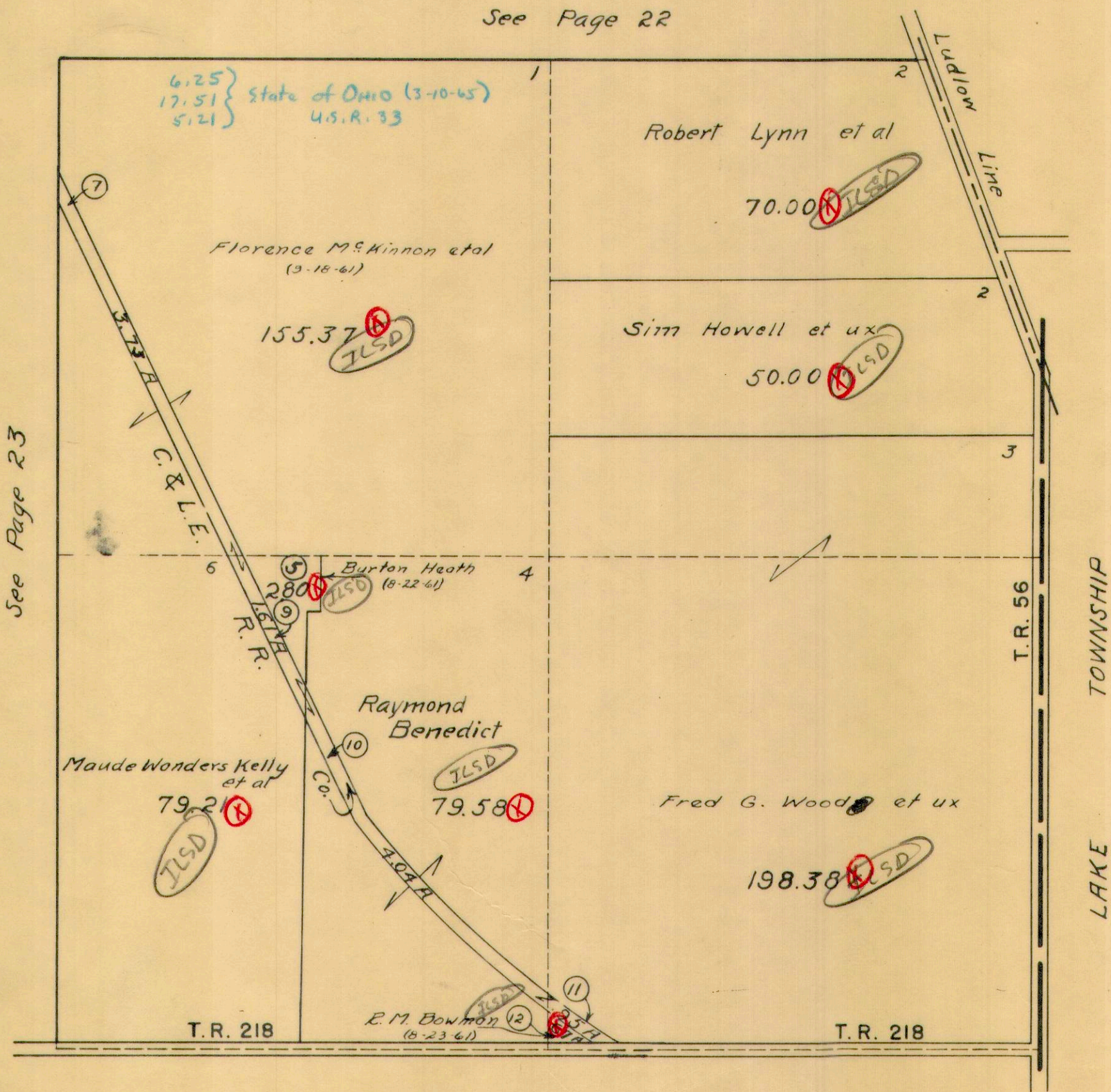


- MS Morrann Lots
- 1 ~~Charles J. Near et ux~~
 - 2 ~~J. Clyde Harris~~
 - 3 ~~Elvis A. Adams~~ Terry H.
 - 4 ~~Elvis A. Adams~~ Hudson et ux
 - 5 Charles D. Wolfinger (9-9-65)
 - 6 ~~LESTER J. FLOWERY ETUX~~
 - 7 ~~HAROLD FITZ~~ (3-13-65)
 - 8 Paul E. Brunson et ux
 - 9 J. Clyde Harris - N. part
 - 10 Charles D. Wolfinger - S. part
 - 11 Glen Kauffman et ux (2-11-68)
 - 12 Glen Kauffman et ux (2-11-68)
 - 13 Glen Kauffman et ux .88 A (2-21-68)
 - 14 Charles Wolfinger .26 A (2-21-68)
 - 15 Charles Wolfinger .67 A
 - 16 ~~Charles Wolfinger~~ Middle Part
 - 17 Charles D. Wolfinger et ux

1/1/63
D.E.G.

HARRISON TOWNSHIP
SECTION 1 TOWN 2 RANGE 15

SCALE 10 CHAINS TO THE INCH



See Page 22

See Page 23

See Page 4

1/1/63
D.E.G.

H.E. Dysert

DRAW NEW SHEET

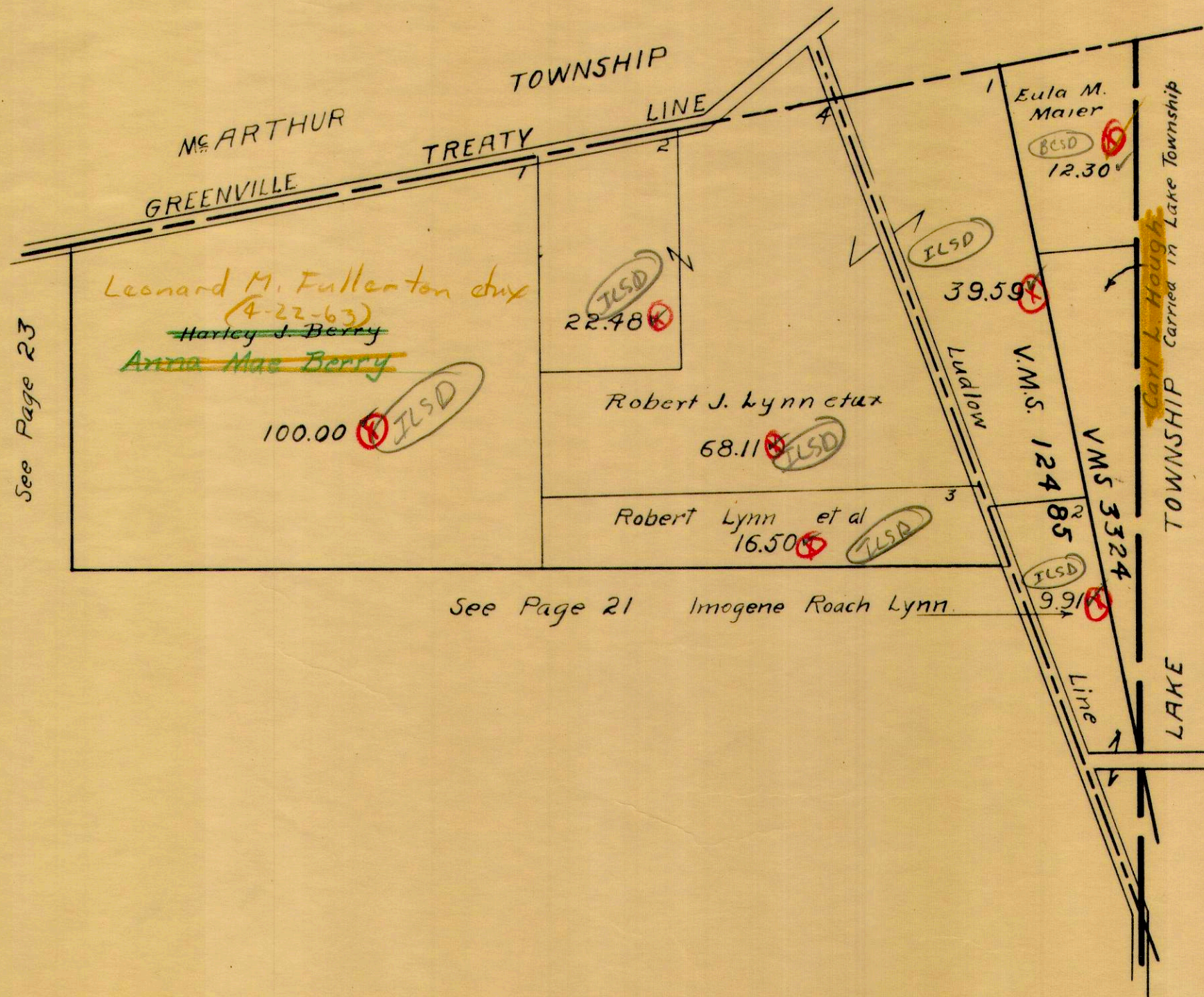


HARRISON TOWNSHIP
SECTION 2 TOWN 2 RANGE 15

V M S 12485

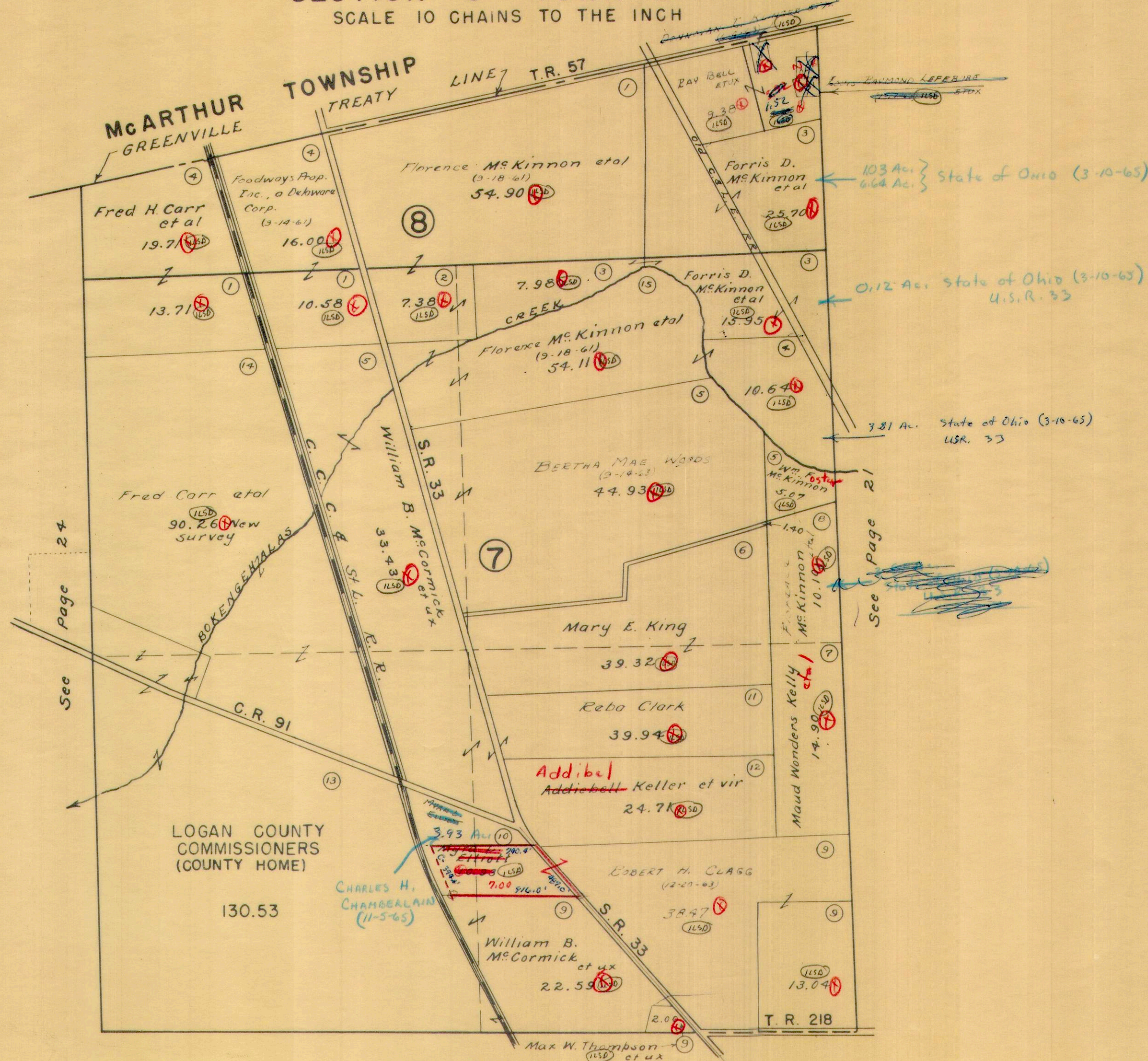
V M S 3324

SCALE 10 CHAINS TO THE INCH



SECTION 7 TOWN 2 RANGE 15
SECTION 8 TOWN 2 RANGE 15

SCALE 10 CHAINS TO THE INCH



See Page 24

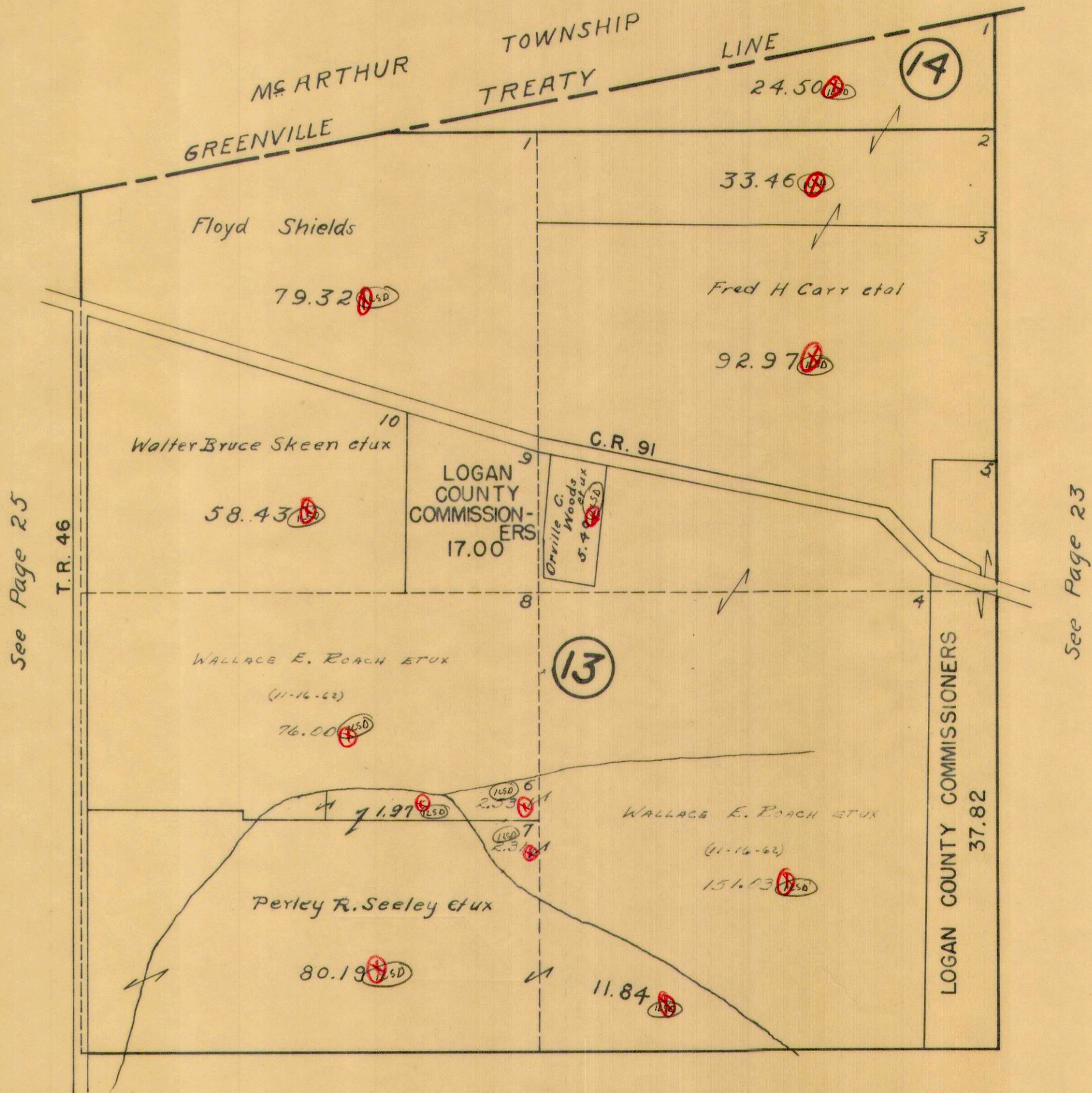
See Page 21

See Page 8

Drawn Dec. 28, 1959
From Aerial Photo.

HARRISON TOWNSHIP
 SECTION 13 TOWN 2 RANGE 15
 SECTION 14 TOWN 2 RANGE 15

SCALE 10 CHAINS TO THE INCH



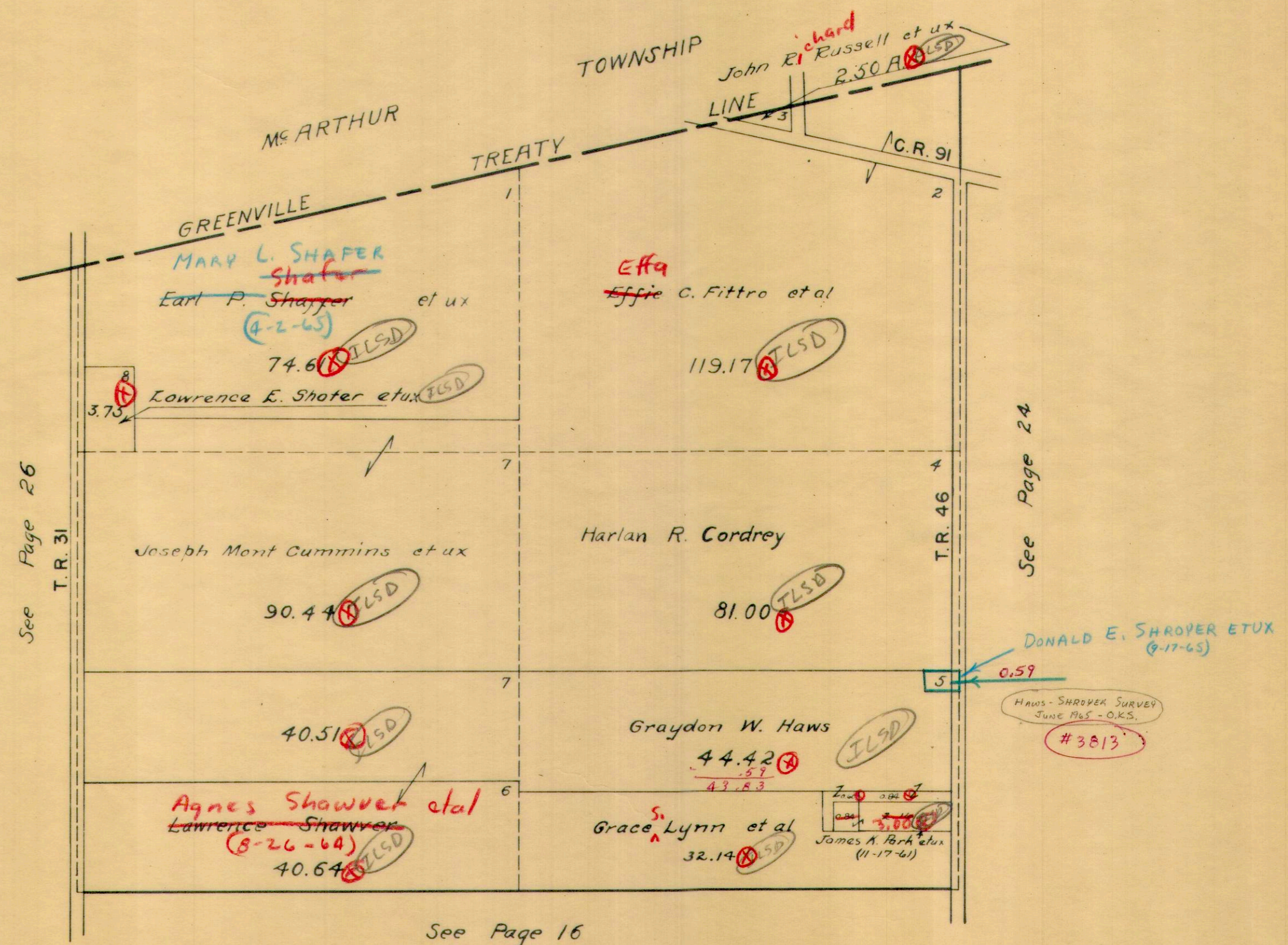
See Page 25

See Page 23

See Page 12

HARRISON TOWNSHIP
SECTION 19 TOWN 2 RANGE 15

SCALE 10 CHAINS TO THE INCH

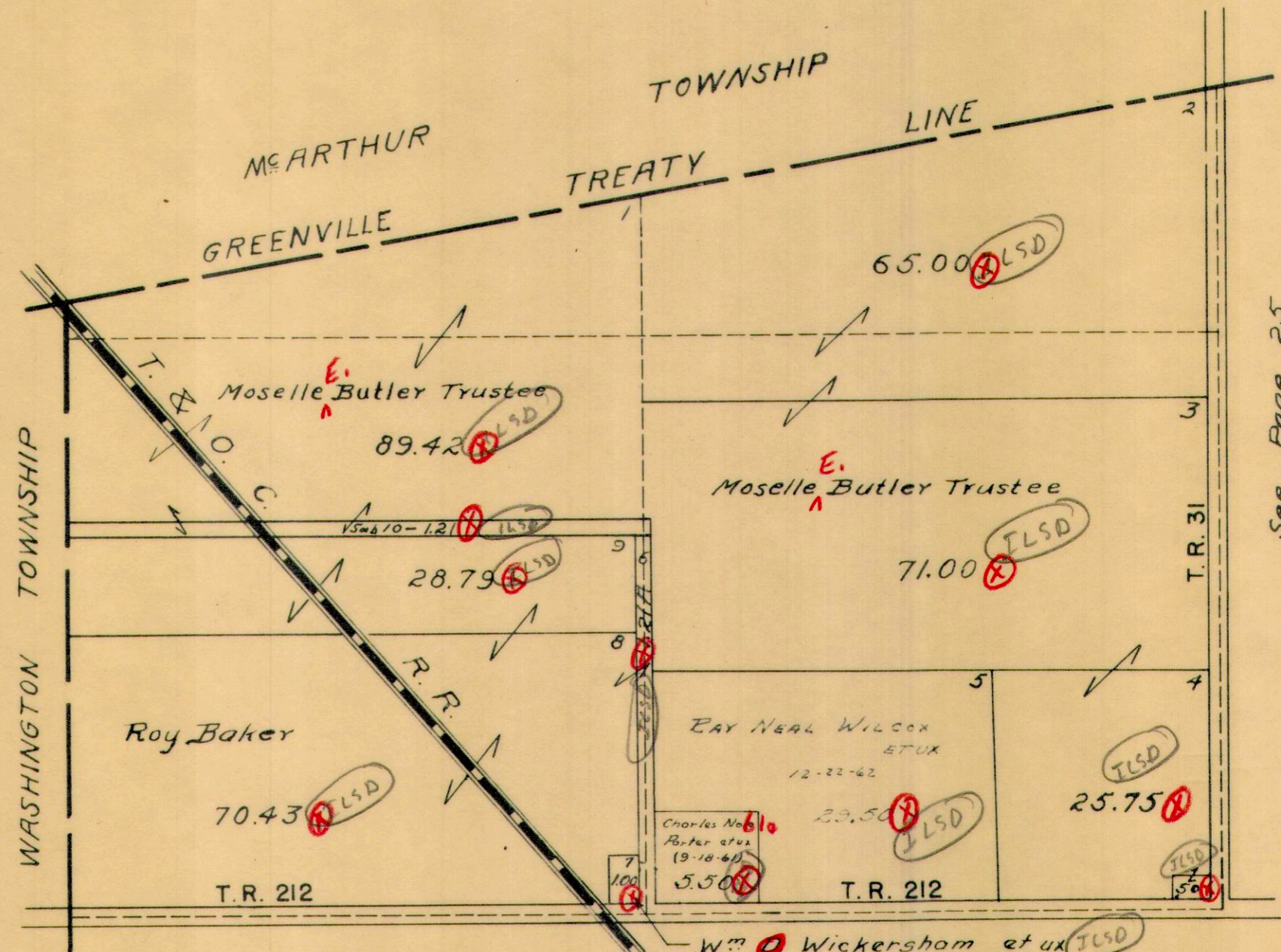


1/1/63
D.E.G.



HARRISON TOWNSHIP
SECTION 25 TOWN 2 RANGE 15

SCALE 10 CHAINS TO THE INCH

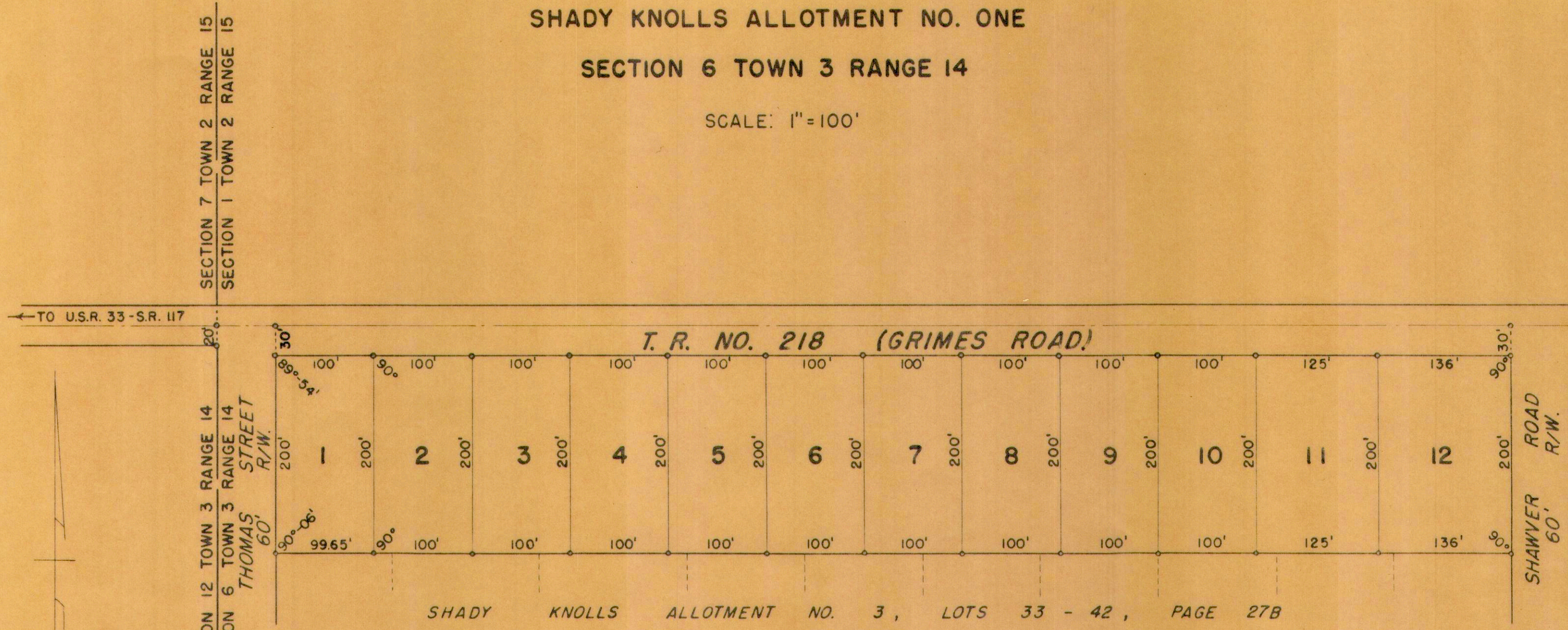


1/1/63
D.E.G.



HARRISON TOWNSHIP
 SHADY KNOLLS ALLOTMENT NO. ONE
 SECTION 6 TOWN 3 RANGE 14

SCALE: 1" = 100'



SHADY KNOLLS
 ALLOTMENT NO. 2
 LOT 13
 PAGE 27A

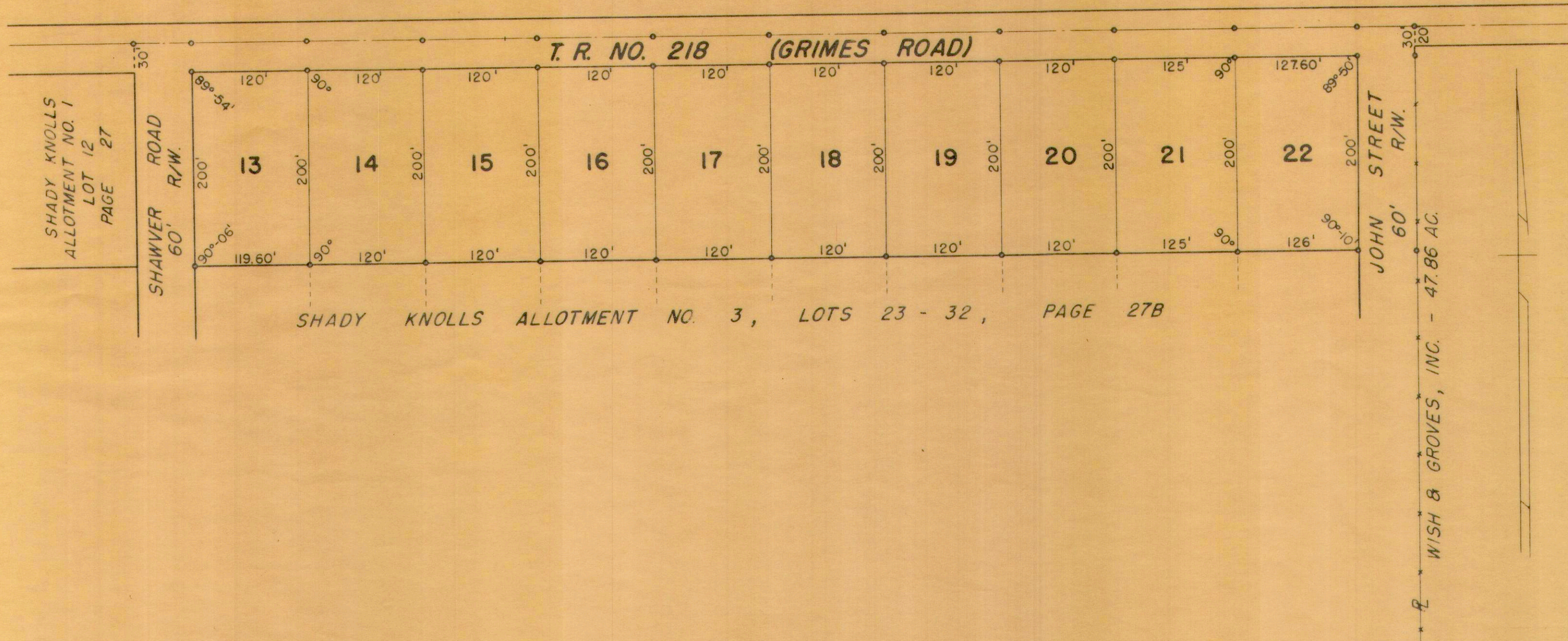
SHADY KNOLLS ALLOTMENT NO. 1
 LOTS 1 TO 12 INCL. - 6.66 AC.
 RECORDERS PLAT BOOK 4 VOL. D PAGE 63
 ENGINEERS FILE J-113, AUGUST 1959

LOT	NAME	DATE
1	GLENN H. REEVES ETUX	7-18-63
2	ROBERT L. DOWNING ETUX	8-10-63
3	NATHAN E. THOMAS ETUX	7-7-61
4	NATHAN E. THOMAS ETUX	7-15-64
5	PAUL E. MURPHY ETUX	7-18-65
6	CHARLES WILLIAM TOLLIS ETUX	2-19-65
7	WALTER A. AUSTIN ETUX	2-19-64
8	WALTER A. AUSTIN ETUX	2-19-65
9	JOHN M. CAMPBELL	4-6-63
10	JOHN M. CAMPBELL, JR.	8-11-62
11	MALCOLM RAY MILLER ETUX	8-1-61
12		

DRAWN BY DANIEL E. GILBERT
 SEPTEMBER 13, 1963

HARRISON TOWNSHIP
SHADY KNOLLS ALLOTMENT NO. TWO
SECTION 6 TOWN 3 RANGE 14

SCALE: 1" = 100'



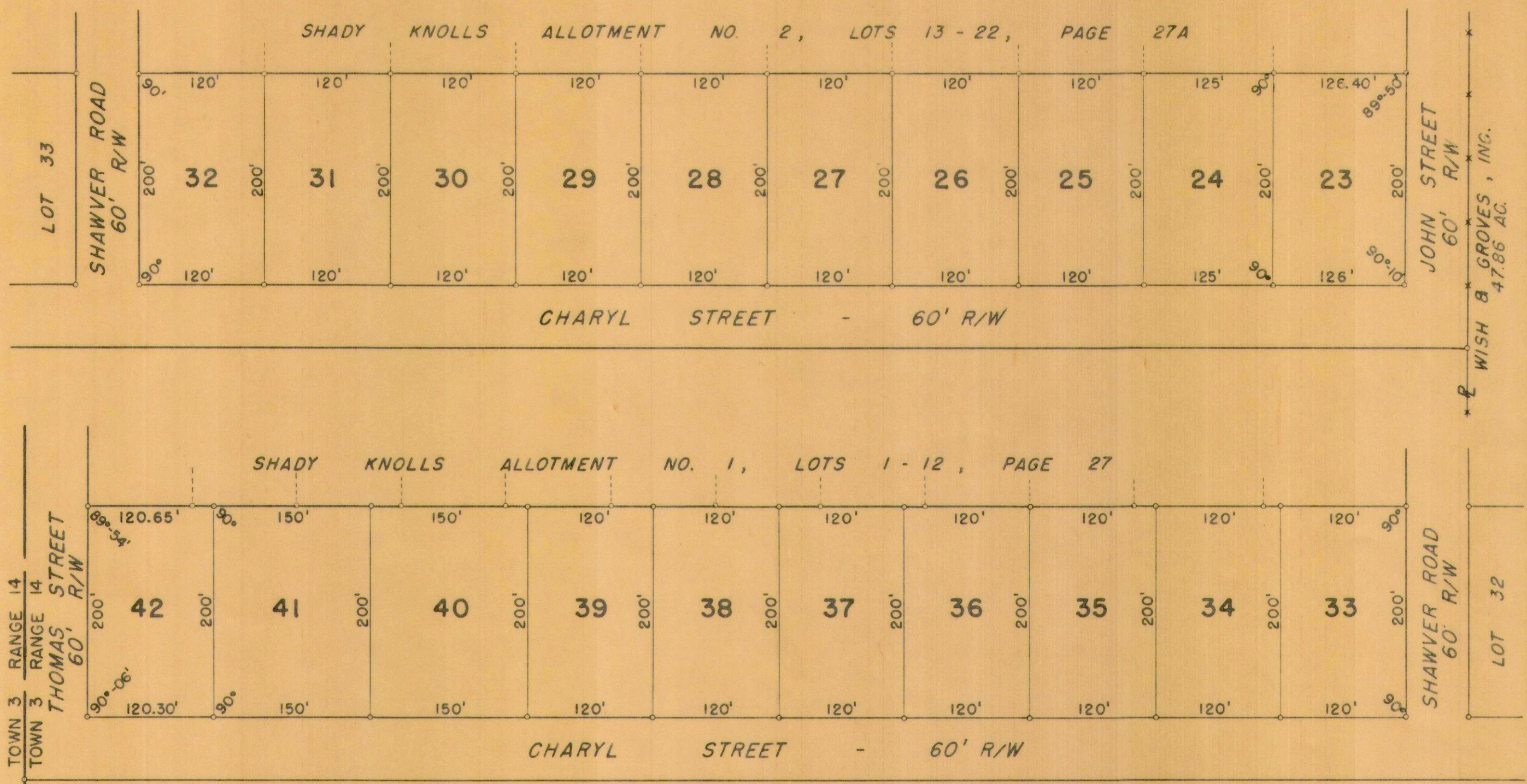
SHADY KNOLLS ALLOTMENT NO. 2
 LOTS 13 TO 22 INCL. - 6.40 AC.
 RECORDERS PLAT BOOK 4 VOL. D PAGE 96
 ENGINEERS FILE J-163, JULY 1963

LOT	NAME	DATE
13		
14		
15	L.P.Z. CONST. CO.	11-20-6
16	RICHARD M. MILLER ETUX	10-23-6
17	LARRY N. GRIGSBY ETUX	3-18-6
18	DONALD E. REA ETUX	10-24-6
19	L.P.Z. CONST. CO.	5-10-6
20		
21		
22	WILLIAM M. MINAHAN, JR. ETUX	12-19-6

DRAWN BY DANIEL E. GILBERT
 SEPTEMBER 20, 1963

HARRISON TOWNSHIP
 SHADY KNOLLS ALLOTMENT NO. THREE
 SECTION 6 TOWN 3 RANGE 14

SCALE: 1" = 100'



SECTION 12
 SECTION 6
 TOWN 3
 TOWN 3
 RANGE 14
 RANGE 14
 THOMAS STREET
 60' R/W

SHADY KNOLLS ALLOTMENT NO. 3
 LOTS 23 TO 42 INCL. - 15.83 AC.
 RECORDERS PLAT BOOK 4 VOL. D PAGE III.
 ENGINEERS FILE J-174, JANUARY 1965

LOT	NAME	DATE	LOT	NAME	DATE
23			33		
24			34		
25			35		
26			36		
27			37		
28			38		
29			39		
30			40		
31			41		
32			42	GLENN K. REEVES ETUX	3-24-65

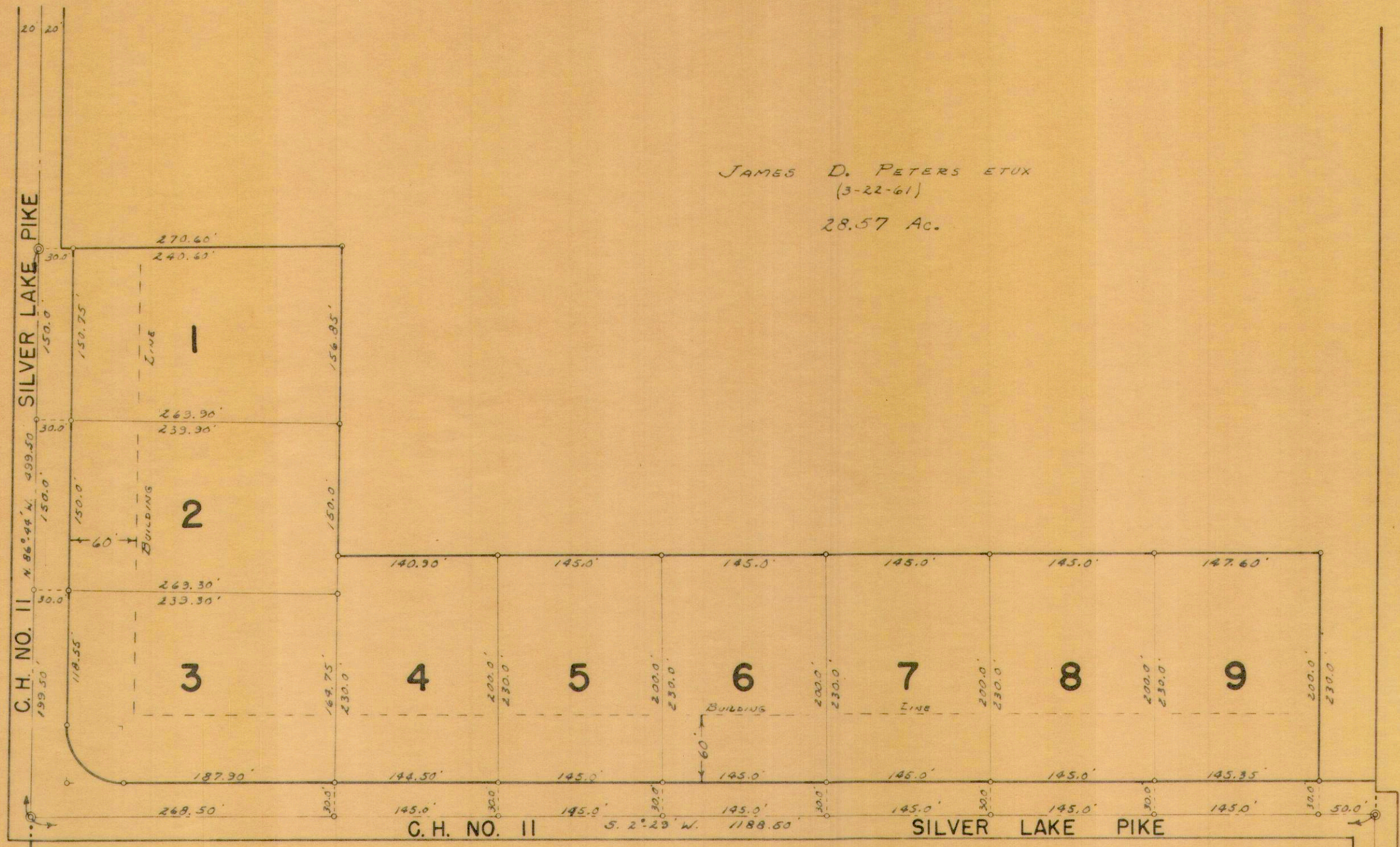
DRAWN BY DANIEL E. GILBERT
 APRIL 27, 1965

HARRISON TOWNSHIP
SECTION 15, TOWN 3, RANGE 14
SILVER SPUR ALLOTMENT

SCALE: 1" = 100'

LOT	NAME	DATE
1		
2		
3		
4		
5		
6		
7		
8		
9		

JAMES D. PETERS ETUX
(3-22-61)
28.57 Ac.



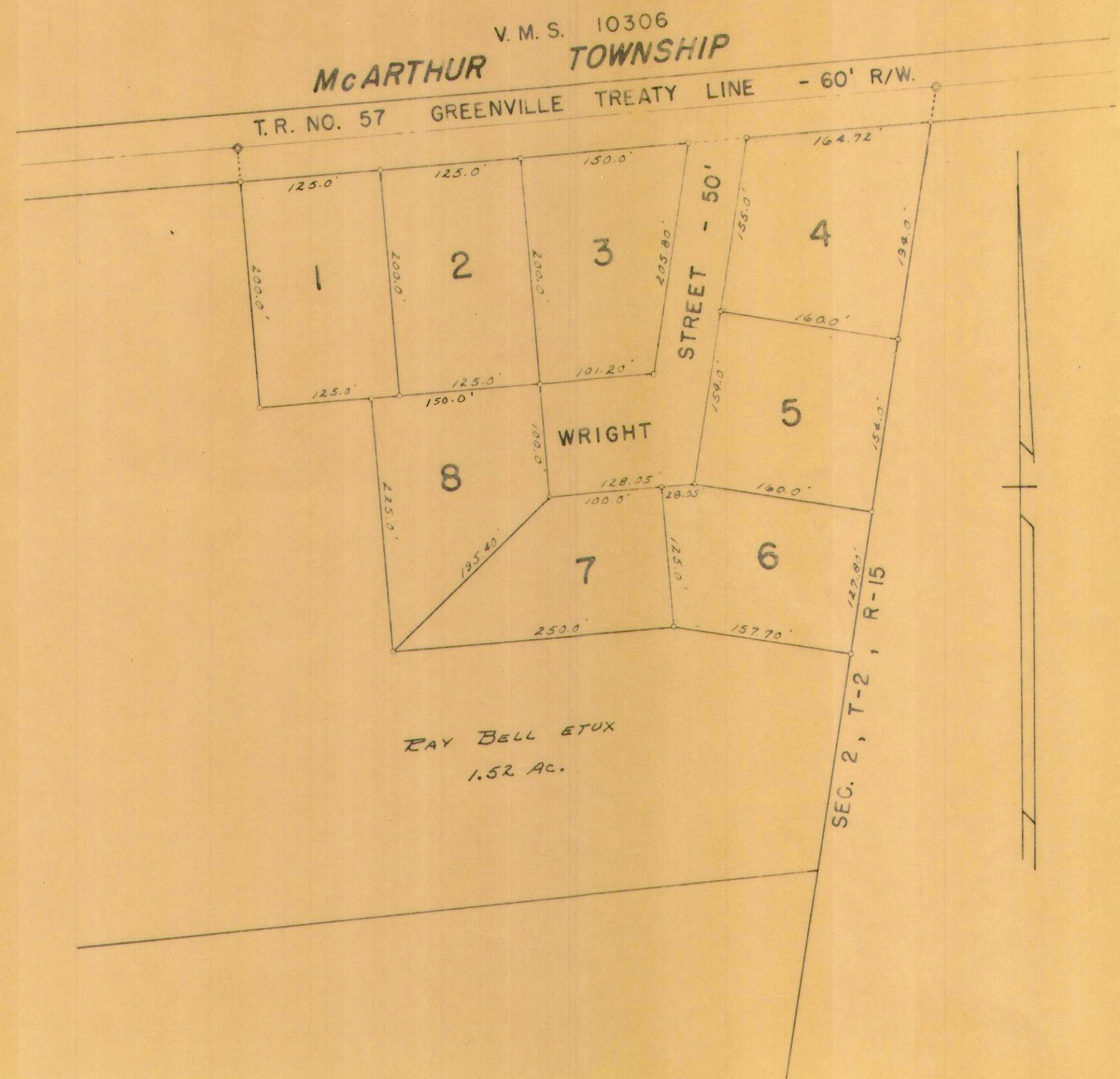
SILVER SPUR ALLOTMENT - 1964
SECTION 15 TOWN 3 RANGE 14
LOTS 1 TO 9 INCL. - 7.66 Ac.
PLAT BOOK 4, VOL. D, PAGE 107.
DECEMBER 17, 1964.
COUNTY ENGINEERS FILE J-173.

DRAWN BY DANIEL E. GILBERT
DECEMBER 3, 1964

HARRISON TOWNSHIP
SECTION 8, TOWN 2, RANGE 15
BELL ALLOTMENT

SCALE: 1" = 100'

LOT	NAME	DATE
1		
2	DONNAVAN L. KLINGER ETUX	3-29-65
3		
4		
5		
6	LOUIS RAPHAEL LEFEBRE ETUX	3-29-65
7		
8		



BELL ALLOTMENT - 1965
SECTION 8 TOWN 2 RANGE 15
LOTS 1 TO 8 INCL. - 5.48 AC.
PLAT BOOK 4, VOL. D, PAGE 112
MARCH 31, 1965
COUNTY ENGINEERS FILE J-162