

RUSHCREEK

TOWNSHIP

1958

RUSHCREEK TOWNSHIP

INDEX MAP

VIRGINIA MILITARY SURVEY

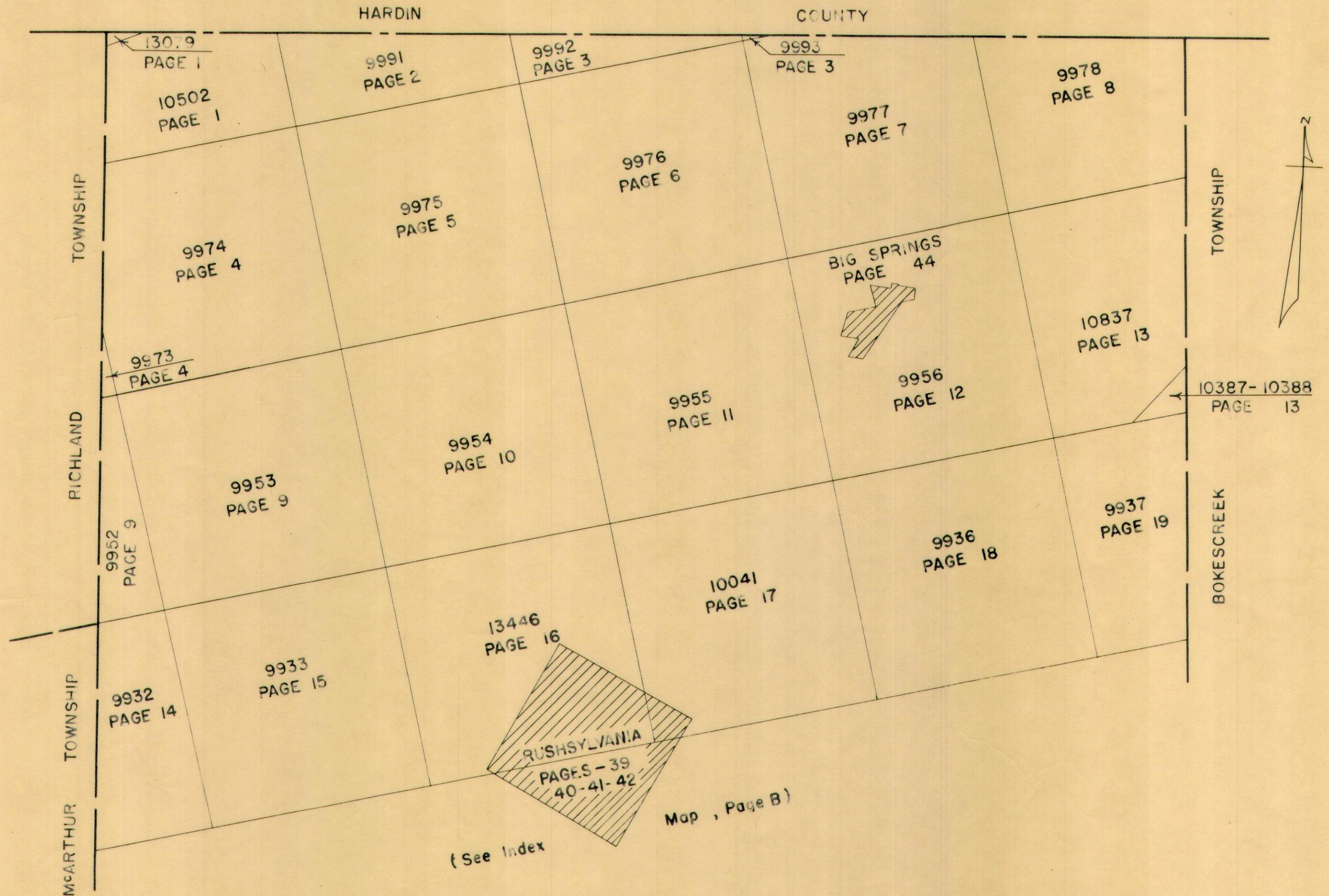
PAGE A

CORRECTED TO

~~January 1, 1964~~


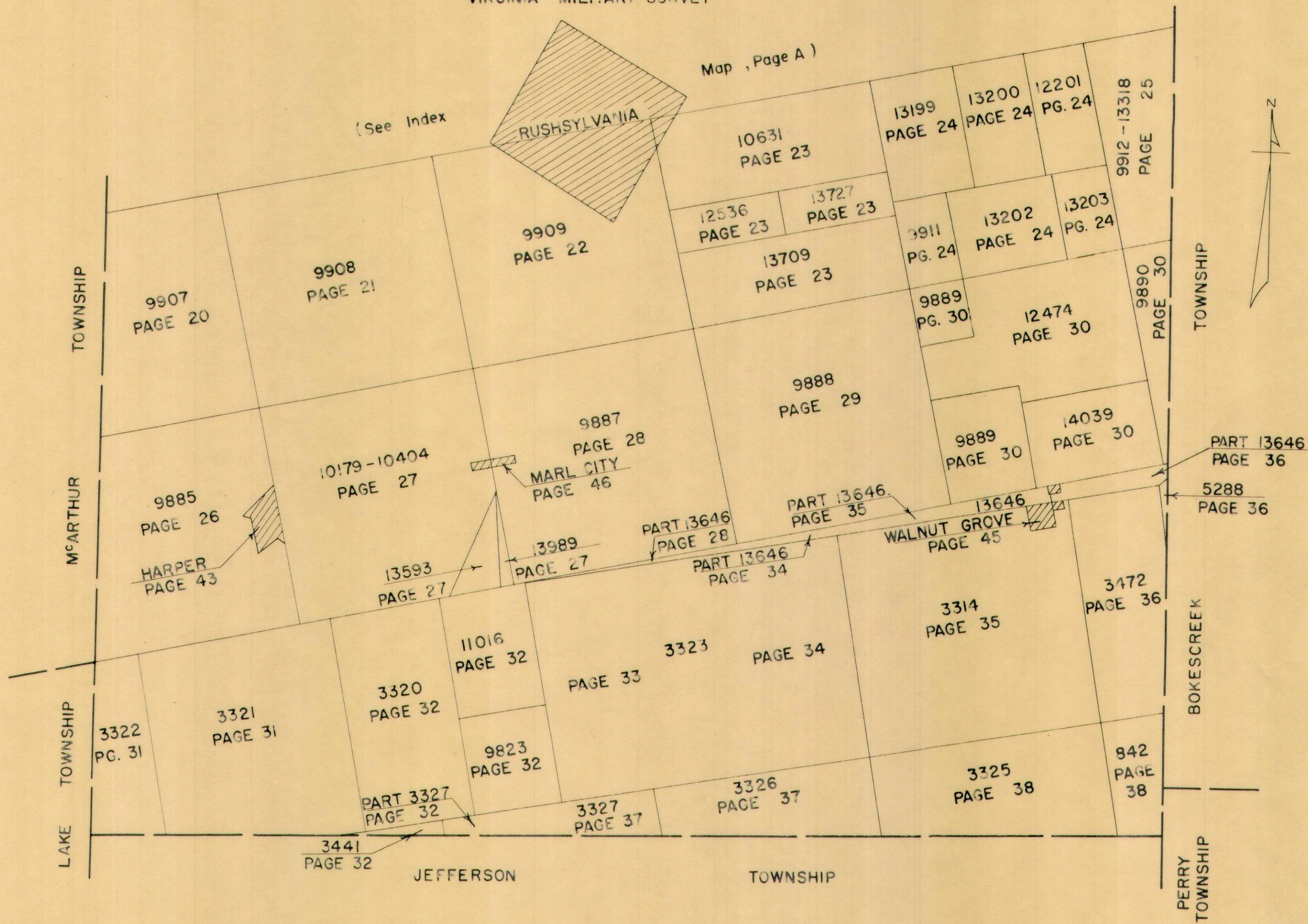
January 1, 1965

January 1, 1966



INDEX MAP

VIRGINIA MILITARY SURVEY



INDEX

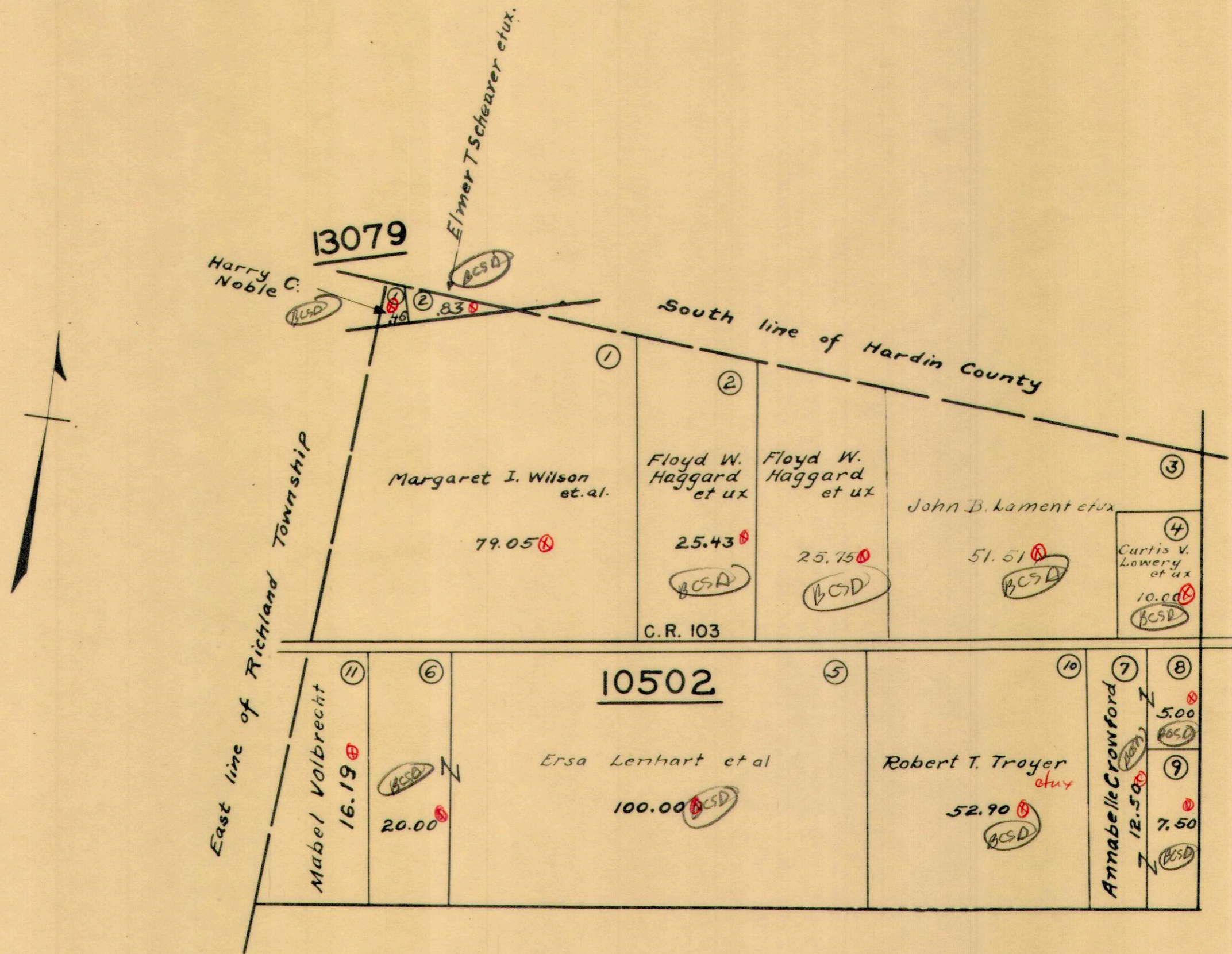
VIRGINIA MILITARY SURVEYS

V.M.S.	PAGE	V.M.S.	PAGE	V.M.S.	PAGE
842	38	9912	25	10502	1
3314	35	9932	14	10631	23
3320	32	9933	15	10837	13
3321	31	9936	18	11016	32
3322	31	9937	19	12201	24
3323 -West Part	33	9952	9	12474	30
3323 -East Part	34	9953	9	12536	23
3325	38	9954	10	13079	1
3326	37	9955	11	13199	24
3327 -Part	37	9956	12	13200	24
3327 -Part	32	9973	4	13202	24
3441	32	9974	4	13203	24
3472	36	9975	5	13318	25
5288	36	9976	6	13446	16
9823	32	9977	7	13593	27
9885	26	9978	8	13646 -Part	28
9887	28	9991	2	13646 -Part	34
9888	29	9992	3	13646 -Part	35
9889	30	9993	3	13646 -Part	36
9890	30	10041	17	13646 -Part	45
9907	20	10179	27	13709	23
9908	21	10387	13	13727	23
9909	22	10388	13	13989	27
9911	24	10404	27	14039	30

TOWNS OR VILLAGES	PAGE
BIG SPRINGS	44
HARPER	43
MARL CITY	46
RUSHSYLVANIA	39-40-41-42
WALNUT GROVE	45
WATKINS ALLOTMENT NO. 1	47
KEMP ACRES ALLOTMENT	48
HOME CREST ALLOTMENT	49

RUSHCREEK TOWNSHIP
 VIRGINIA MILITARY SURVEYS 10502
 13079

SCALE 10 CHAINS TO THE INCH

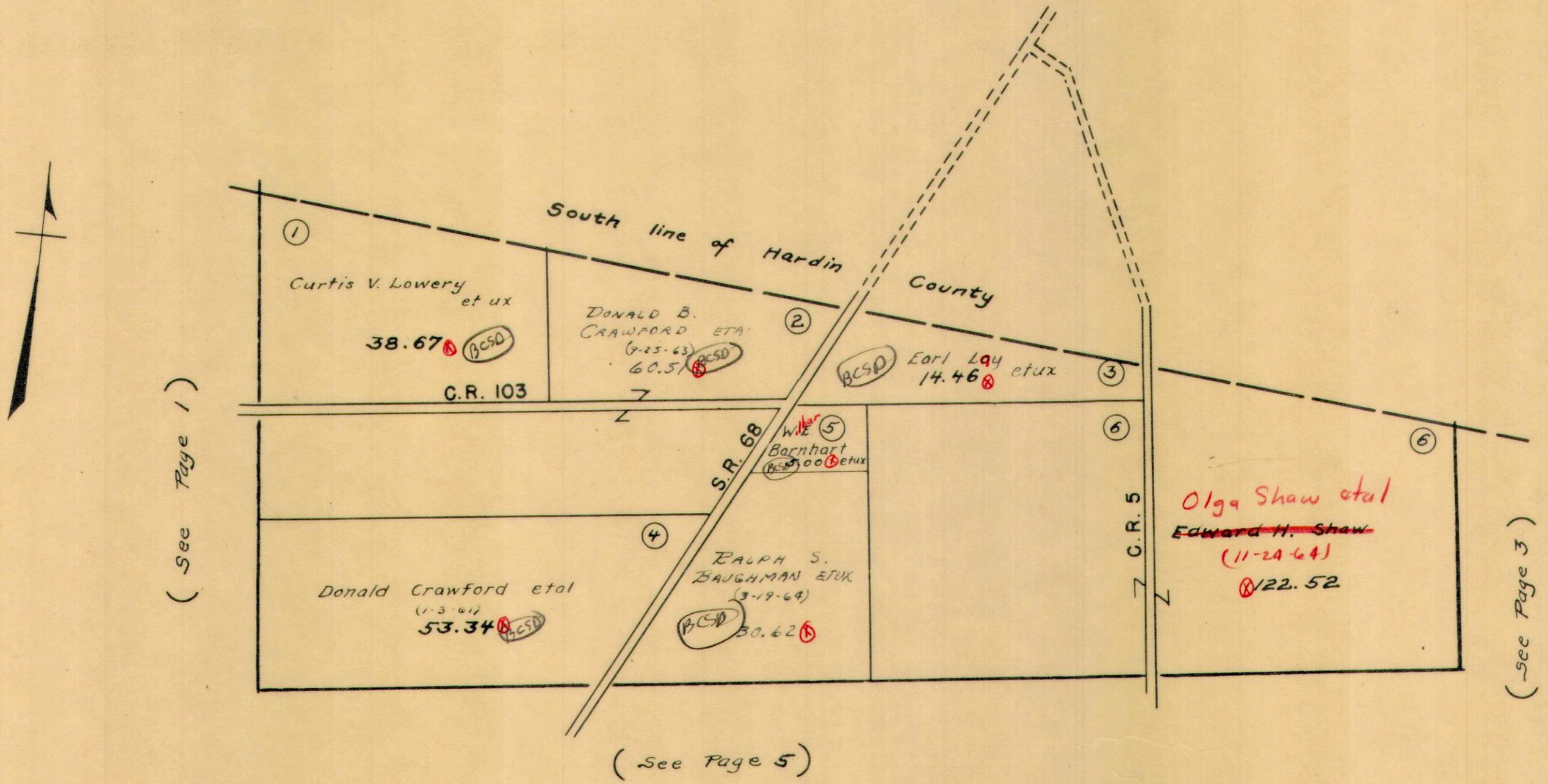


(See Page 4)

(See Page 2)

RUSHCREEK TOWNSHIP
VIRGINIA MILITARY SURVEY 9991

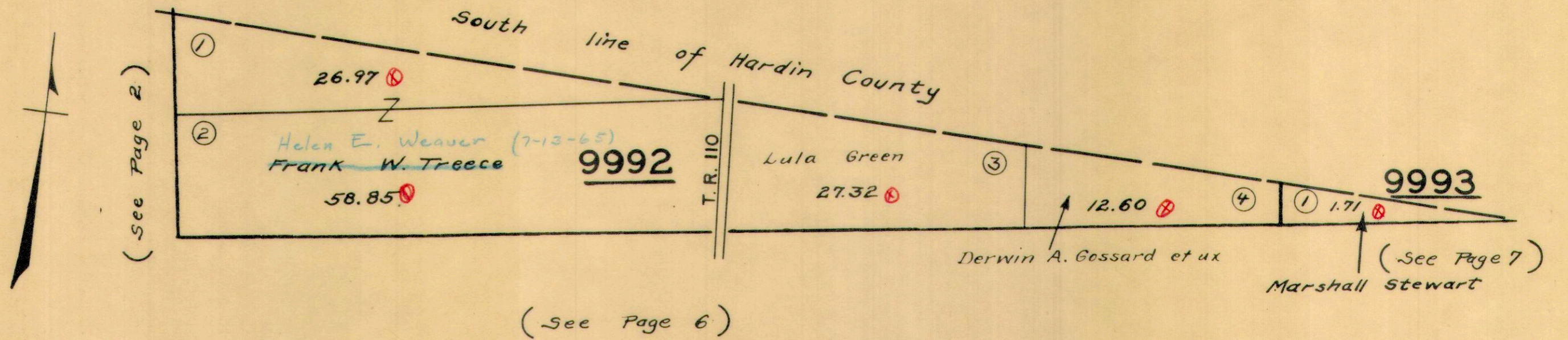
SCALE 10 CHAINS TO THE INCH



RUSHCREEK TOWNSHIP
VIRGINIA MILITARY SURVEYS

9992
9993

SCALE 10 CHAINS TO THE INCH

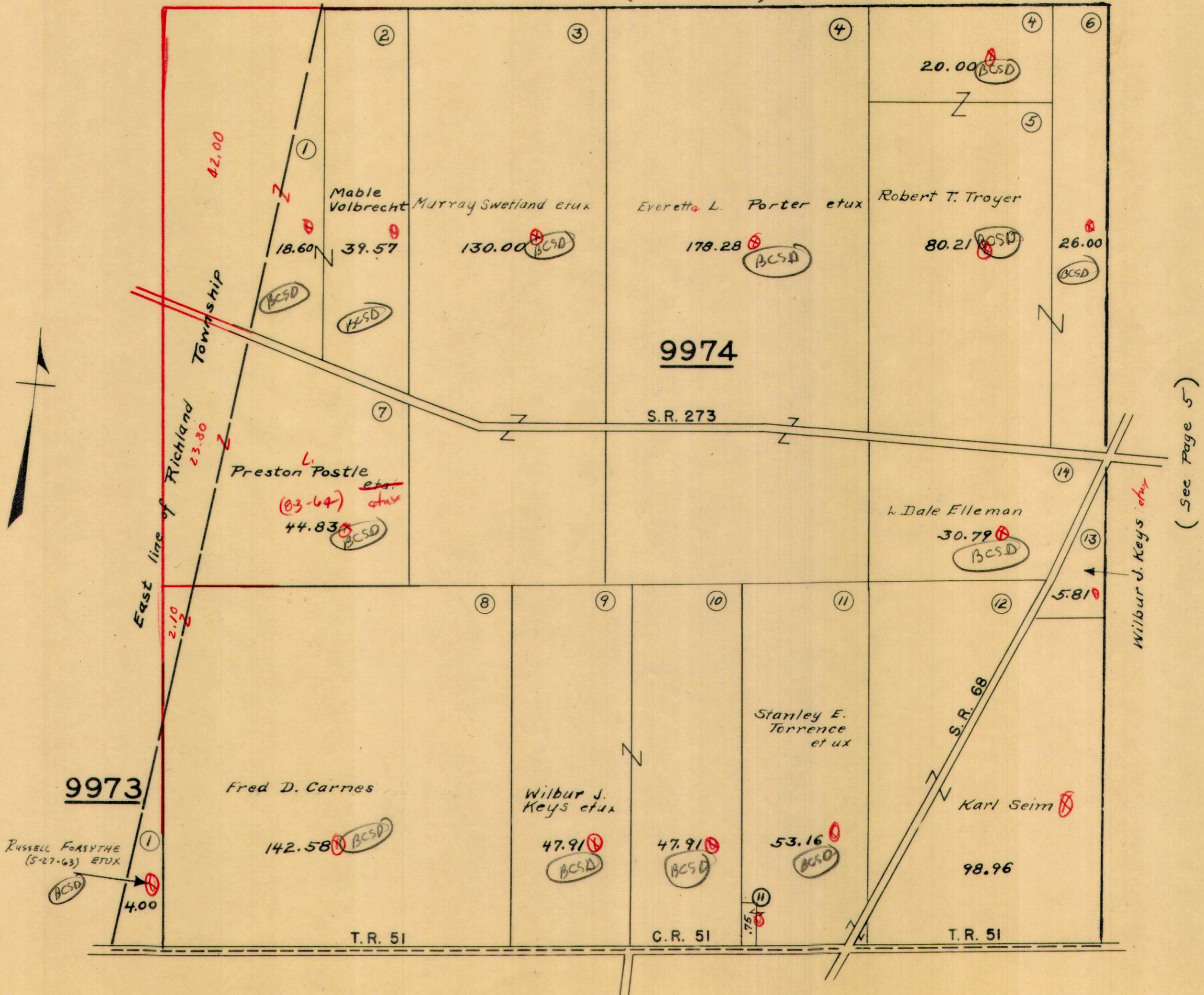


RUSHCREEK TOWNSHIP

VIRGINIA MILITARY SURVEYS 9973 9974

SCALE 10 CHAINS TO THE INCH

(See Page 1)



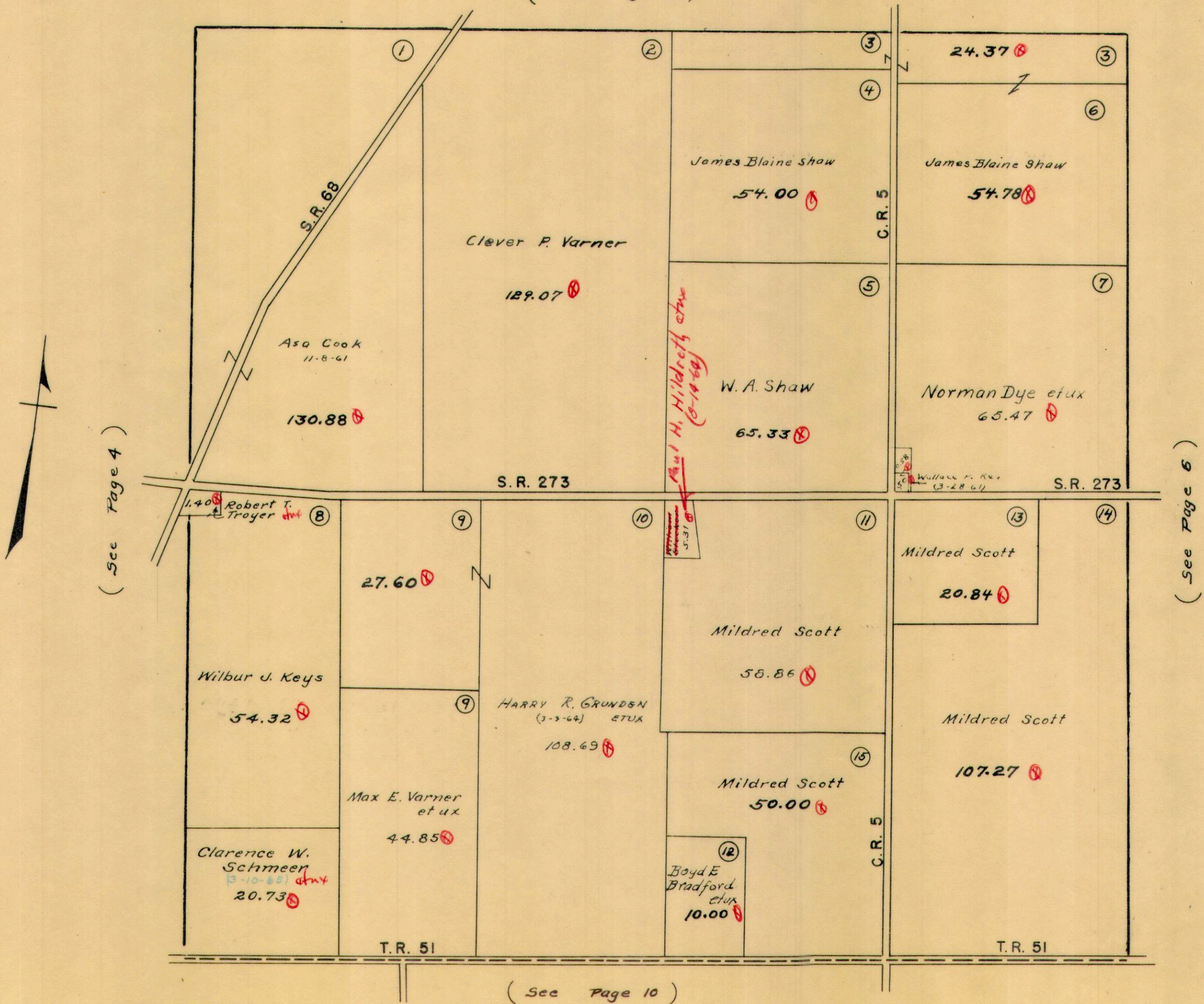
(see Page 9)

(see Page 5)

VIRGINIA MILITARY SURVEY 9975

SCALE 10 CHAINS TO THE INCH

(See Page 2)



(See Page 4)

(See Page 6)

(See Page 10)

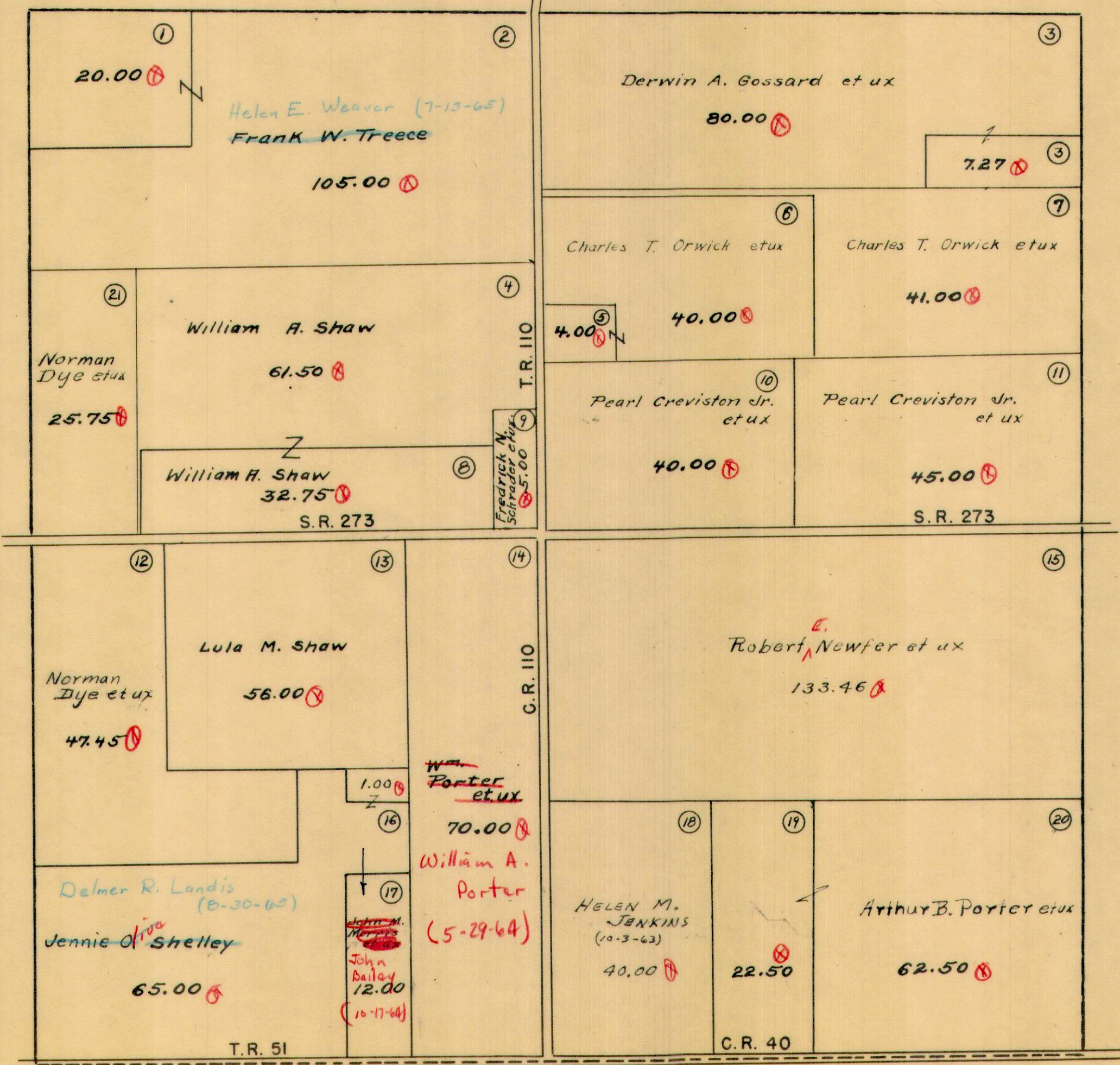
RUSHCREEK TOWNSHIP
 VIRGINIA MILITARY SURVEY 9976

SCALE 10 CHAINS TO THE INCH

(See Page 3)

(See Page 5)

(See Page 7)

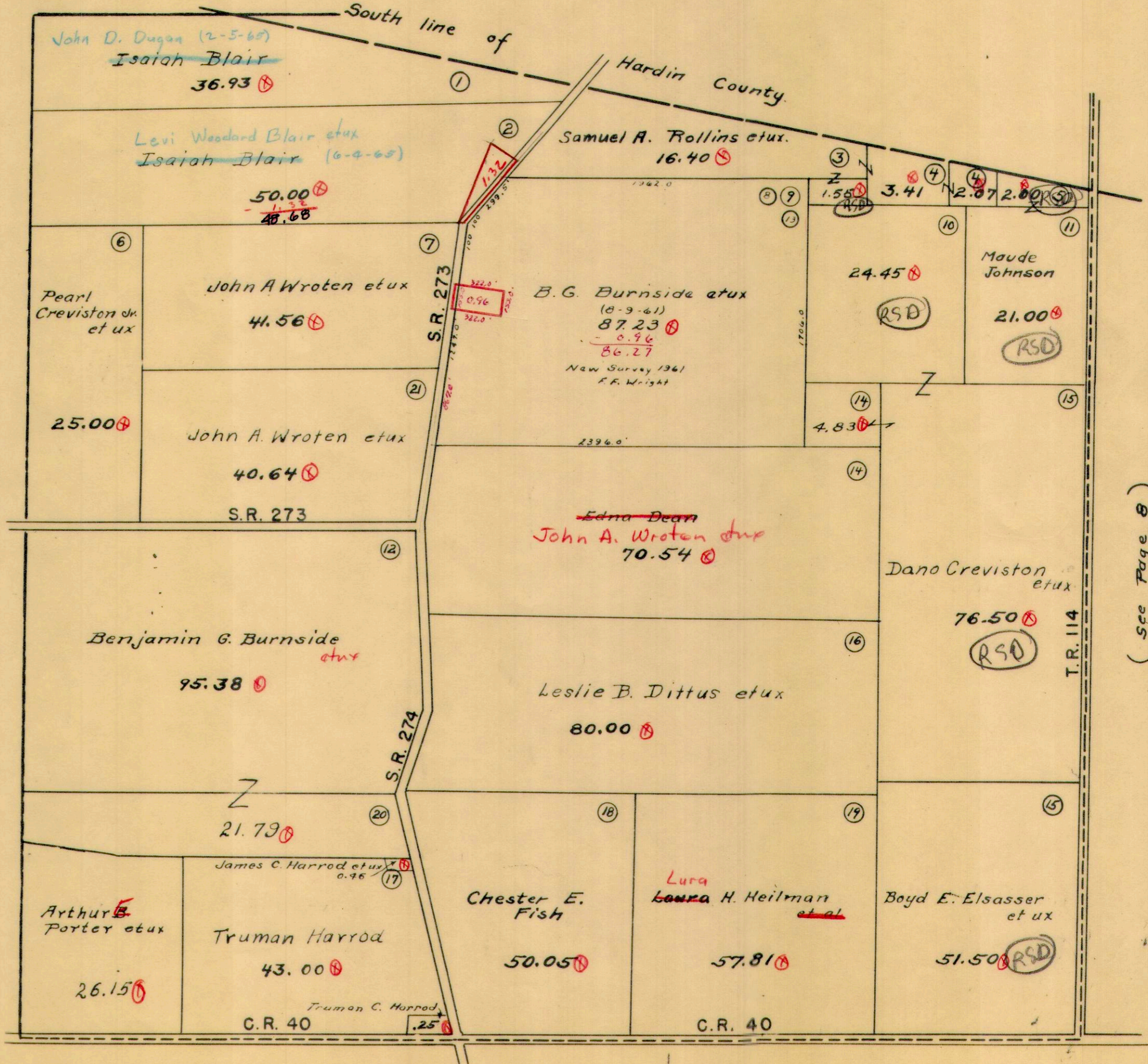


(See Page 11)

RUSHCREEK TOWNSHIP
 VIRGINIA MILITARY SURVEY 9977

SCALE 10 CHAINS TO THE INCH

(See Page 3)



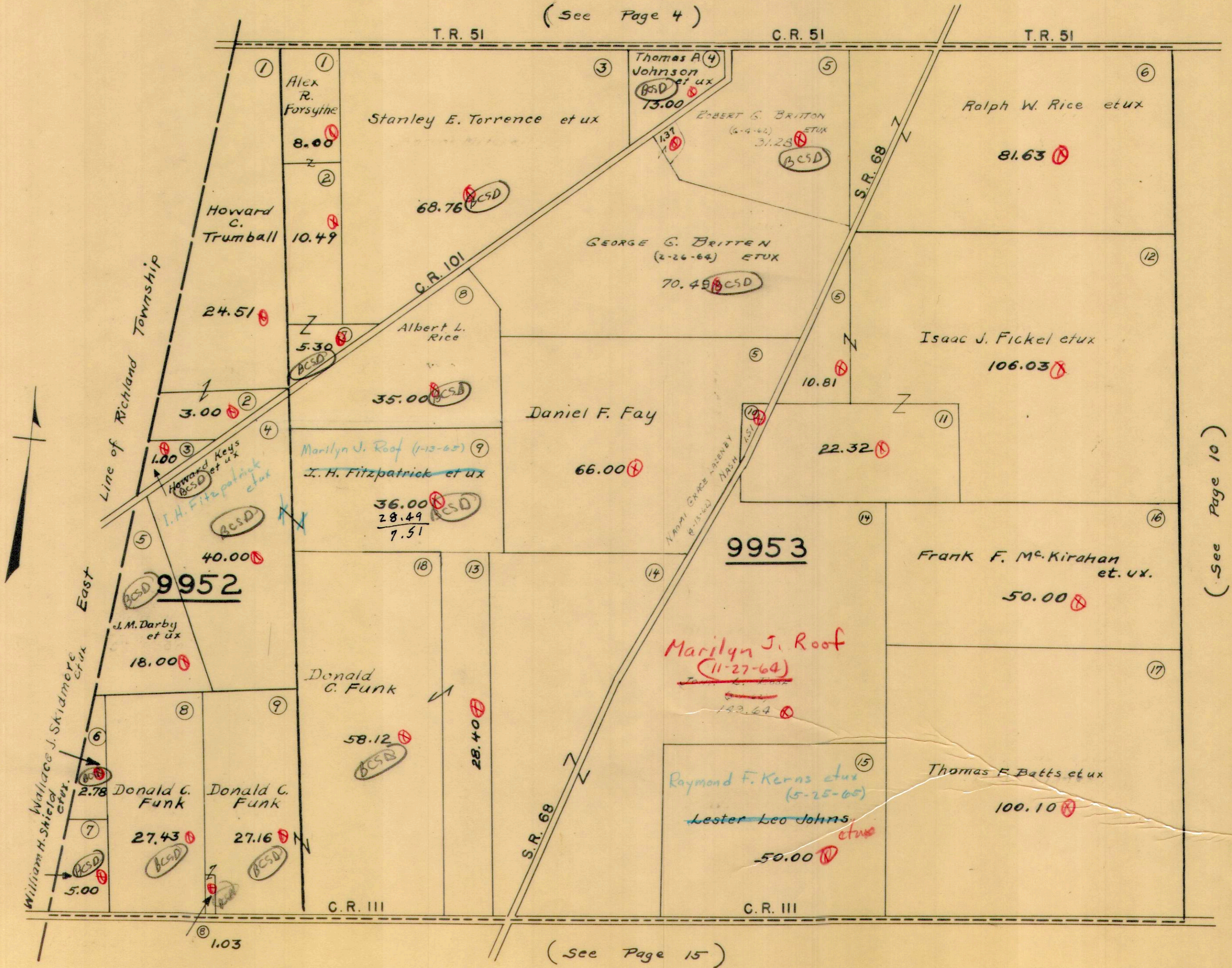
(See Page 6)

(See Page 8)

(See Page 12.)

RUSHCREEK TOWNSHIP
 VIRGINIA MILITARY SURVEYS 9952
 9953

SCALE 10 CHAINS TO THE NCH



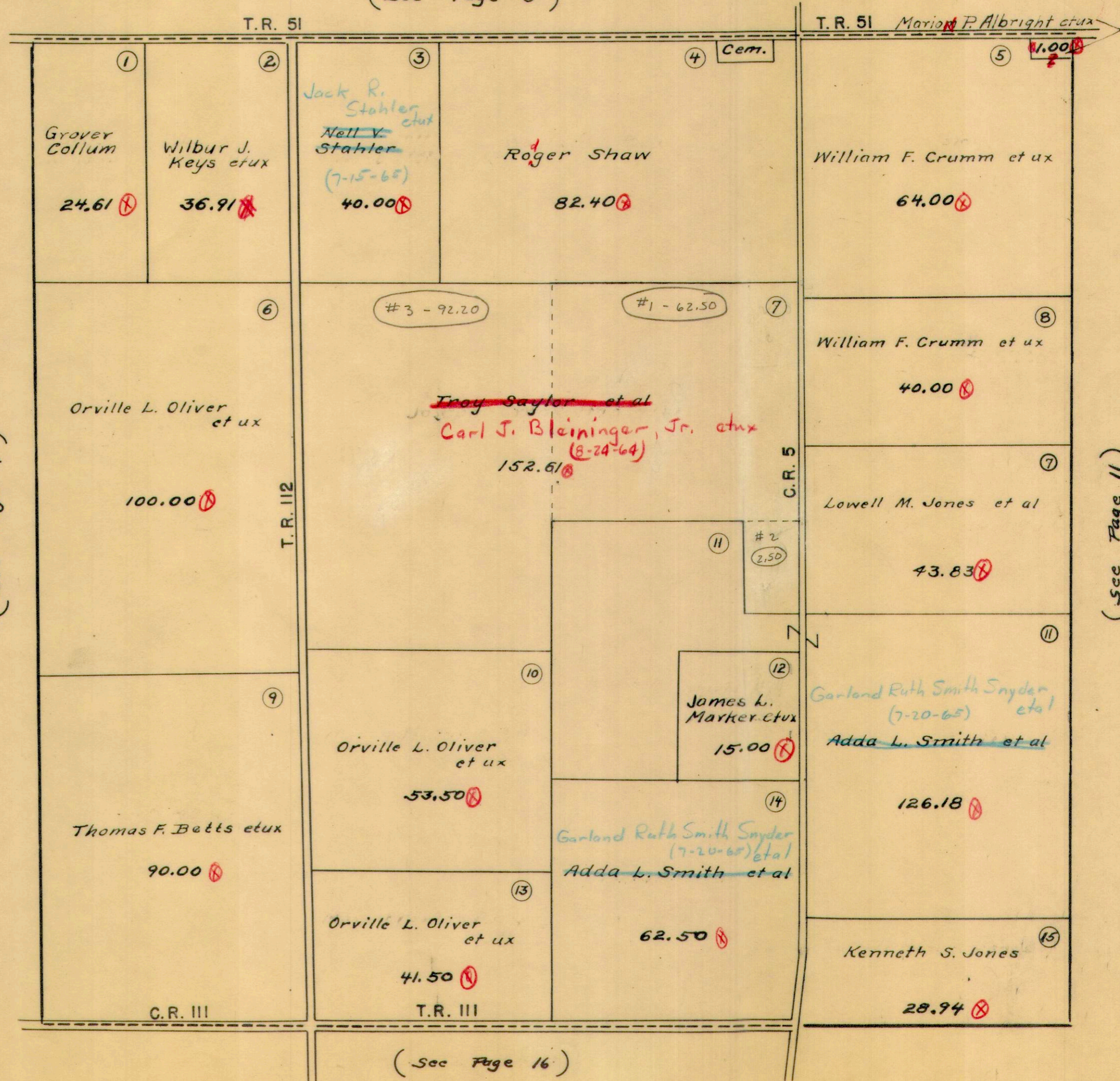
(See Page 10)

0

RUSHCREEK TOWNSHIP
VIRGINIA MILITARY SURVEY 9954

SCALE 10 CHAINS TO THE INCH

(See Page 5)



92.20
62.50
2.50
157.20
5.00
162.20

92.20
62.50
2.50
157.20

(See Page 9)

(See Page 11)

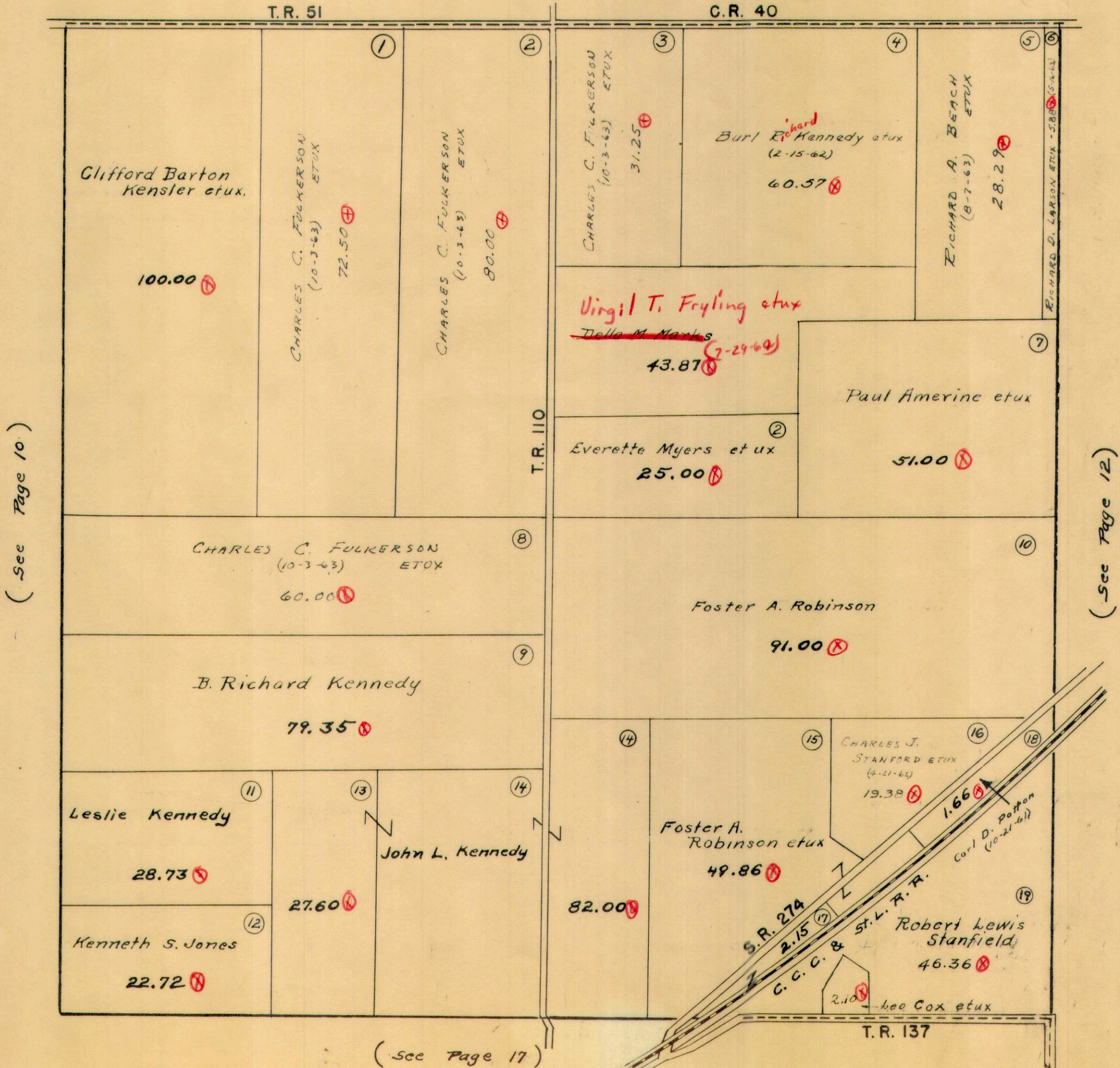


(See Page 16)

RUSHCREEK TOWNSHIP
 VIRGINIA MILITARY SURVEY 9955

SCALE 10 CHAINS TO THE INCH

(See Page 6)



(See Page 10)

(See Page 12)

(See Page 17)

RUSHCREEK TOWNSHIP
 VIRGINIA MILITARY SURVEY 9956

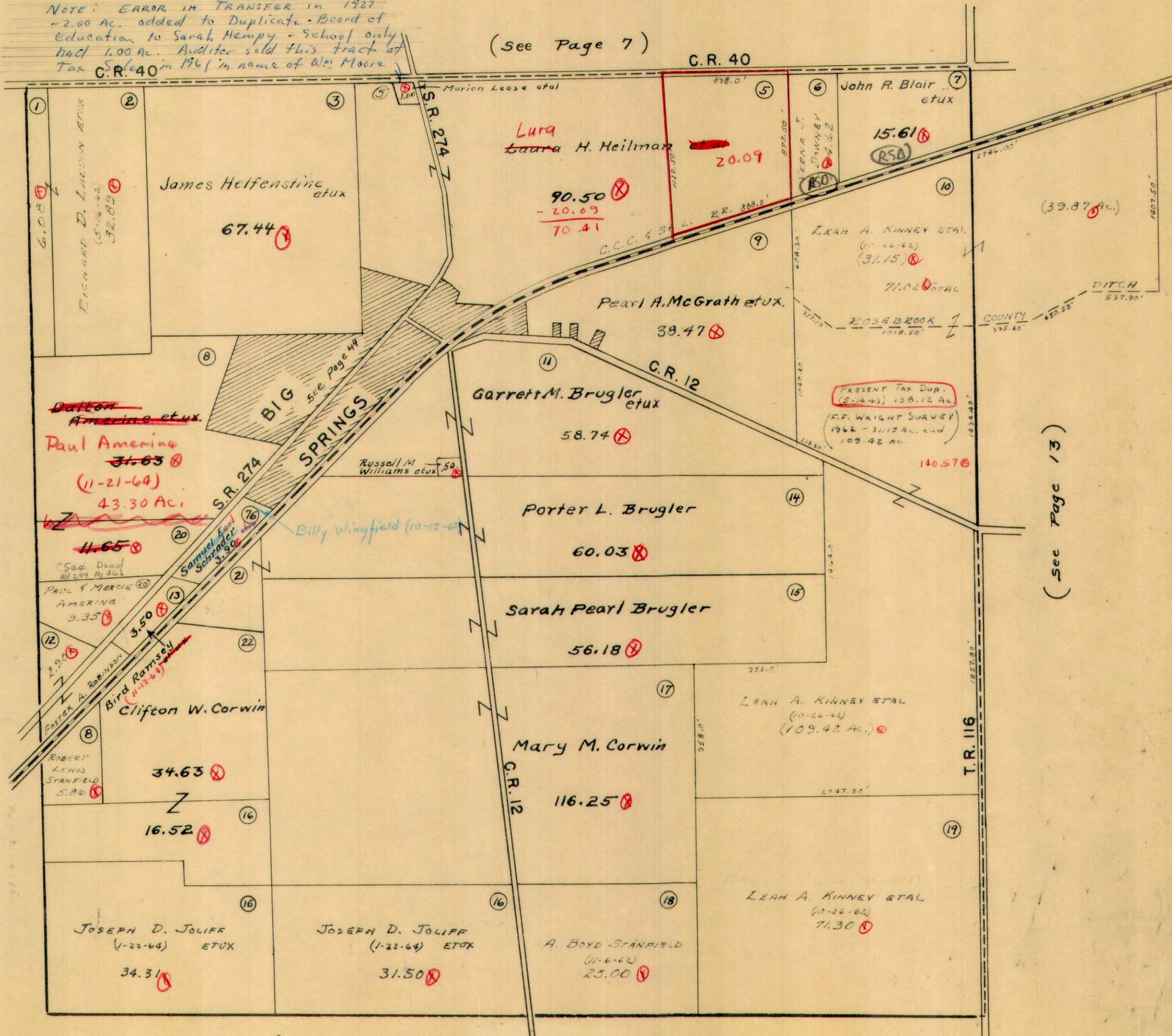
SCALE 10 CHAINS TO THE INCH

NOTE: ERROR IN TRANSFER IN "1927"
 -2.00 AC. added to Duplicate - Board of Education to Sarah Hempy - School only had 1.00 AC. Auditor sold this tract at Tax C.R. 40 in 1961 in name of Wm Moore

(See Page 7)

(See Page 11)

(See Page 13)



(See Page 18)

RUSHCREEK TOWNSHIP
 VIRGINIA MILITARY SURVEYS

10837
 10387
 10388

SCALE 10 CHAINS TO THE INCH

Ralford L. Terrill (2-3-65)
 Hugh G. Terrell

(See Page 8)

C.R. 40

C.R. 40

John R. Blair et ux
 8.73 ASD

LEAH A. KINNEY ETAL
 (1-26-62)
 30.87

(PART OF 7102 AC SURVEYED
 BY H.P. WRIGHT - 1962
 SEE PAGE 12 FOR PART OF
 THIS SURVEY)

ROSEBROOK COUNTY DITCH
 537.90'
 375.40'

John C. Terrell et al
 47.50

LEAH A. KINNEY ETAL
 (10-26-62)
 39.32 ASD

Walter E. Oates et ux
 62.33 ASD

Frances Kerns et al
 28.73 ASD

Harvey C. Terriel et ux
 78.00 ASD

10837

C.R. 12

John C. Terrill (4-22-65)
 Ida B Stephenson Predmore
 100.06

57.04

John C. Terrell et al
 140.00

12.50

West line of Bokescreek Township

9.54

17.00

10387
 10388



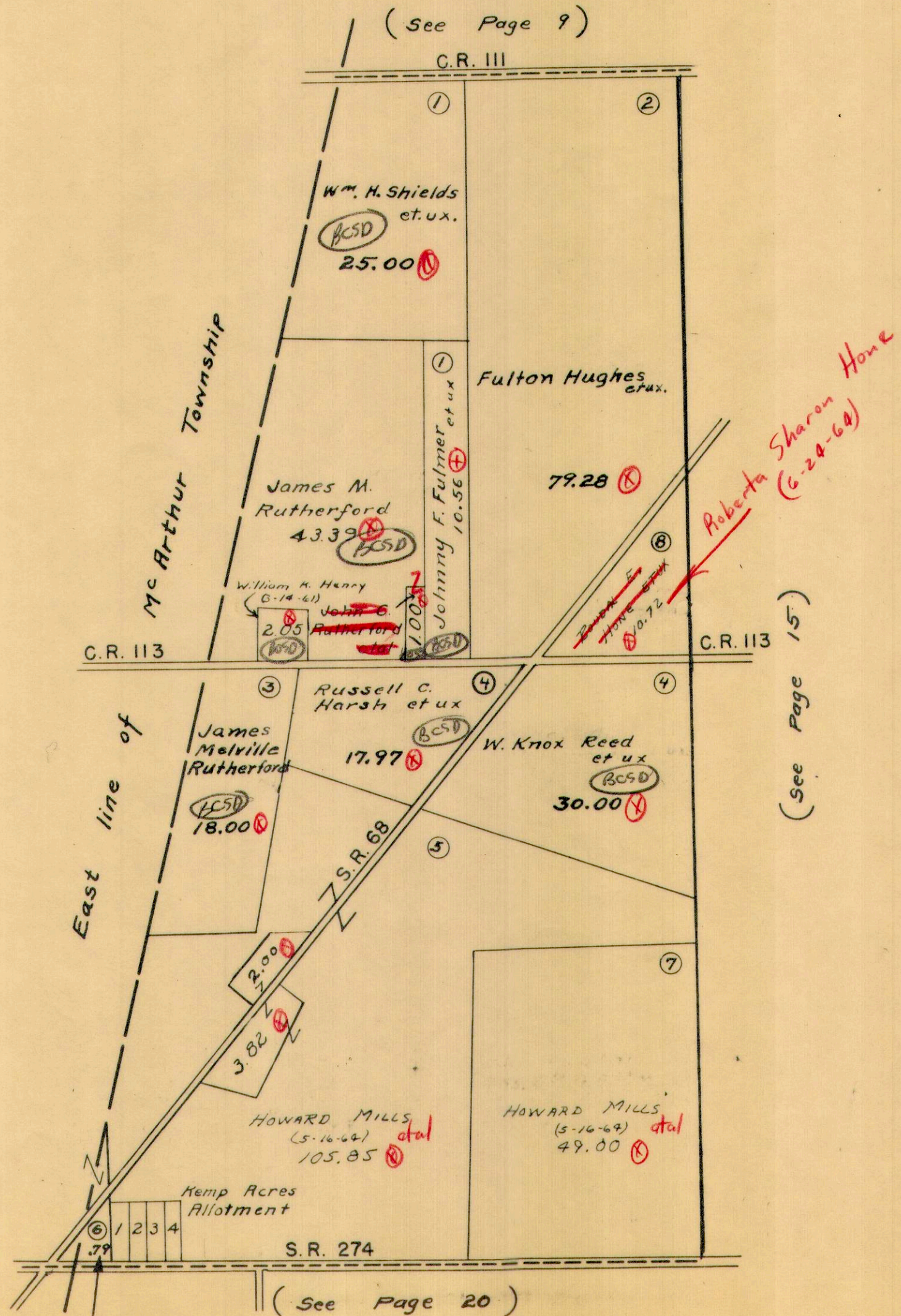
(See Page 12)

T.R. 116

(See Page 19)

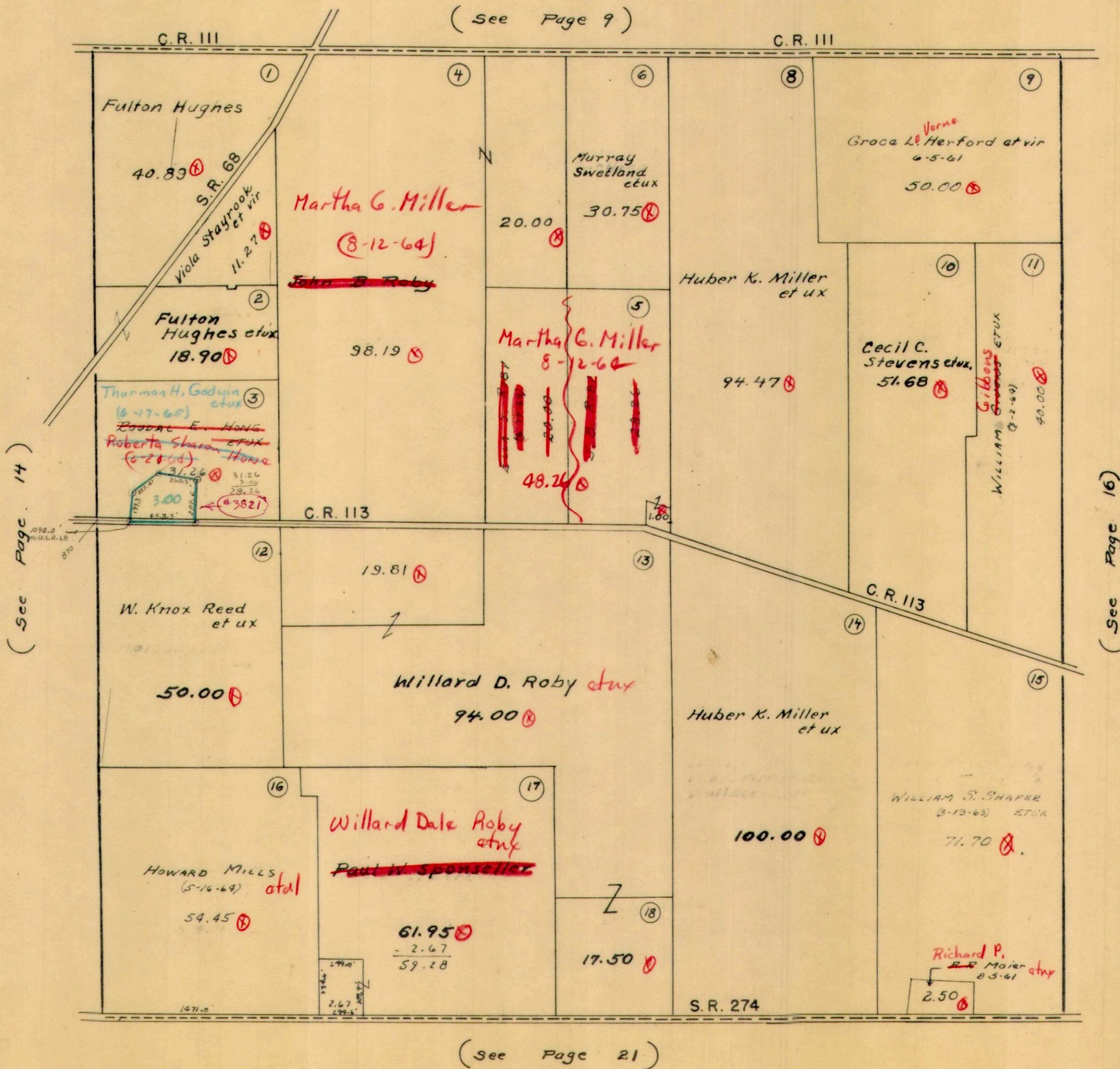
RUSHCREEK TOWNSHIP
 VIRGINIA MILITARY SURVEY 9932

SCALE 10 CHAINS TO THE INCH



RUSHCREEK TOWNSHIP
 VIRGINIA MILITARY SURVEY 99 33

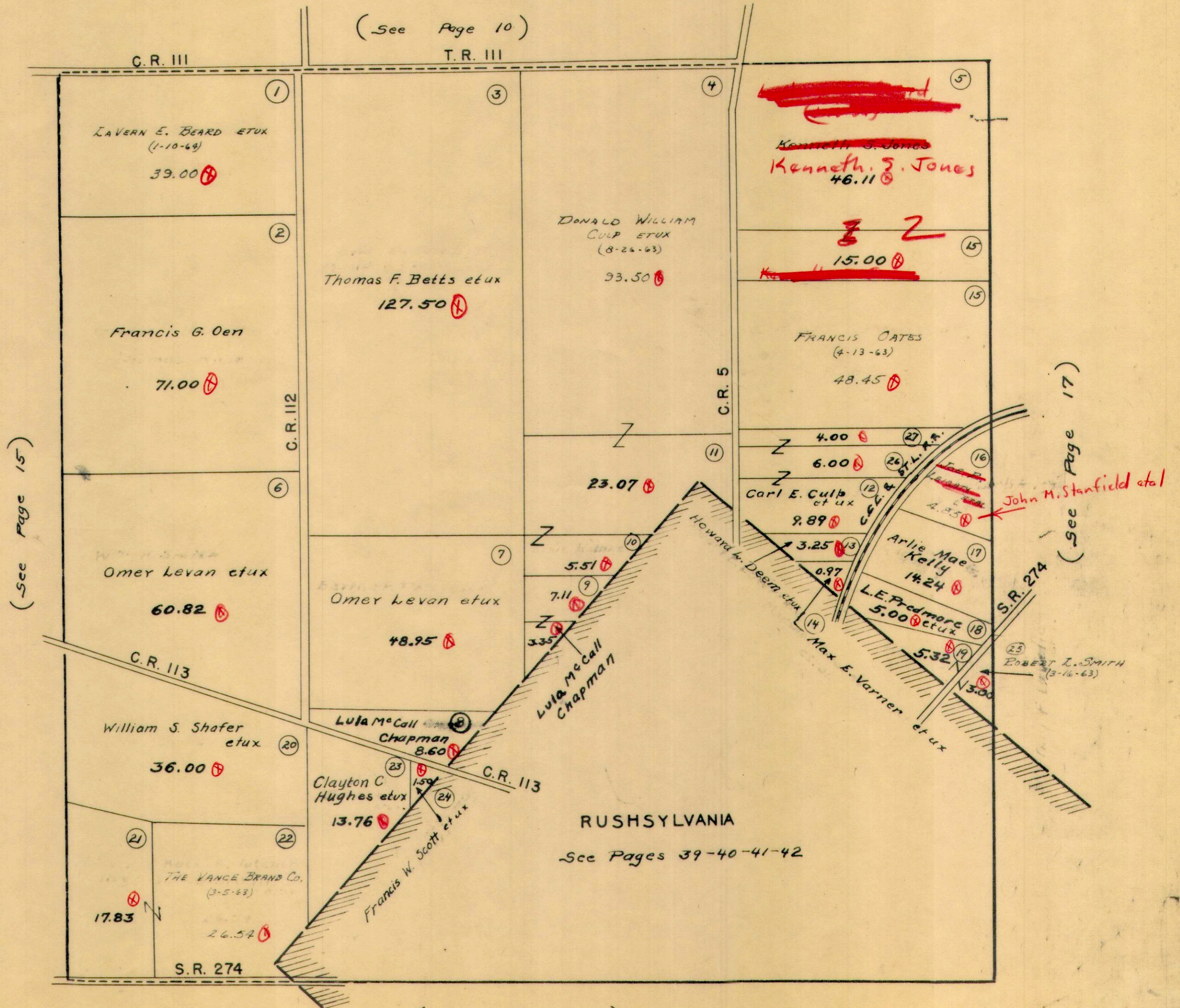
SCALE 10 CHAINS TO THE INCH



RUSHCREEK TOWNSHIP
VIRGINIA MILITARY SURVEY 13446

SCALE 10 CHAINS TO THE INCH

(See Page 10)



(See Page 15)

(See Page 17)

(See Page 22)

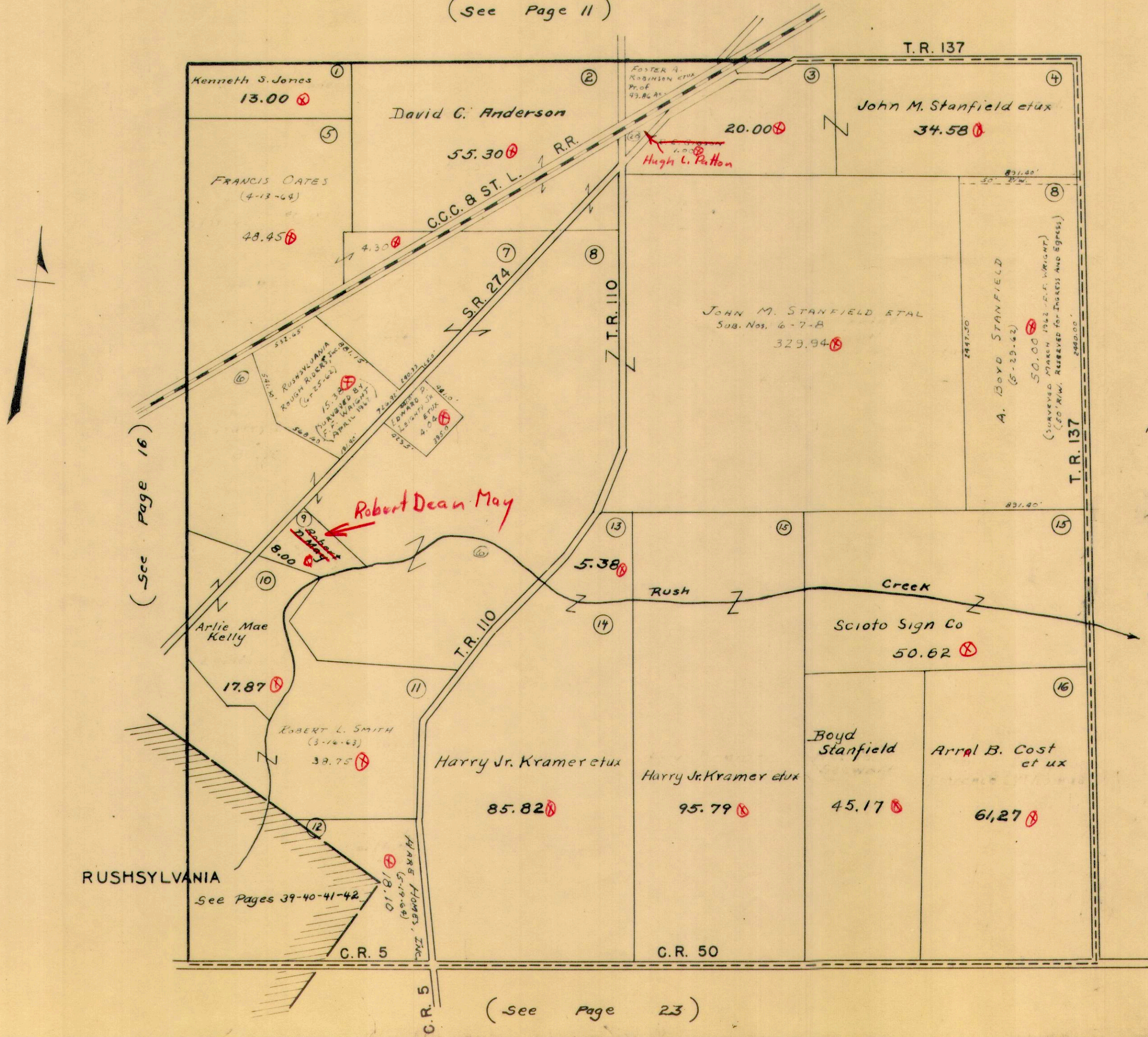


RUSHSYLVANIA
See Pages 39-40-41-42

RUSHCREEK TOWNSHIP
 VIRGINIA MILITARY SURVEY 10041

SCALE 10 CHAINS TO THE INCH

(See Page 11)



(See Page 16)

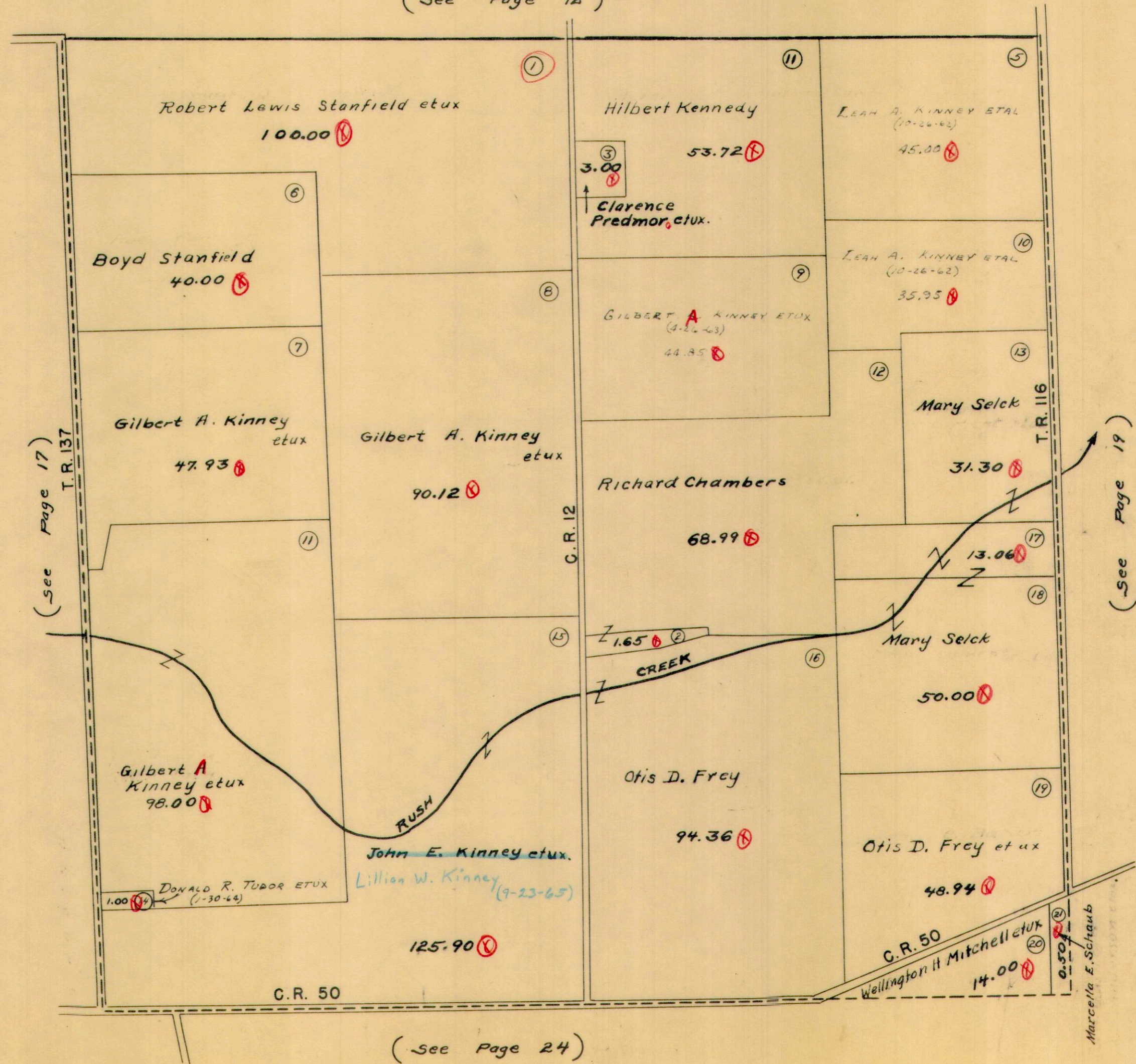
(See Page 18)

(See Page 23)

RUSHCREEK TOWNSHIP
VIRGINIA MILITARY SURVEY 9936

SCALE 10 CHAINS TO THE INCH

(See Page 12)



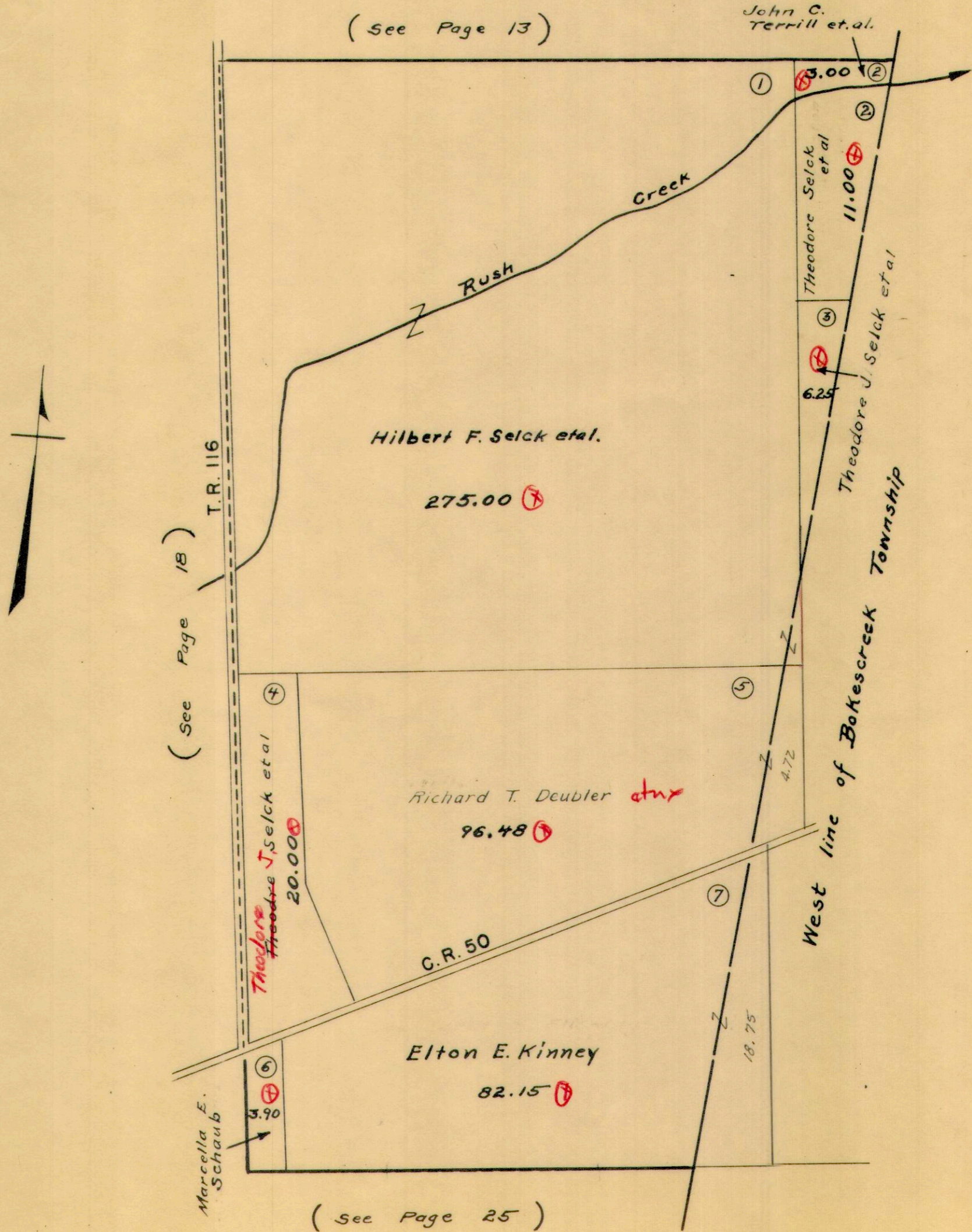
(See Page 17)

(See Page 19)

(See Page 24)

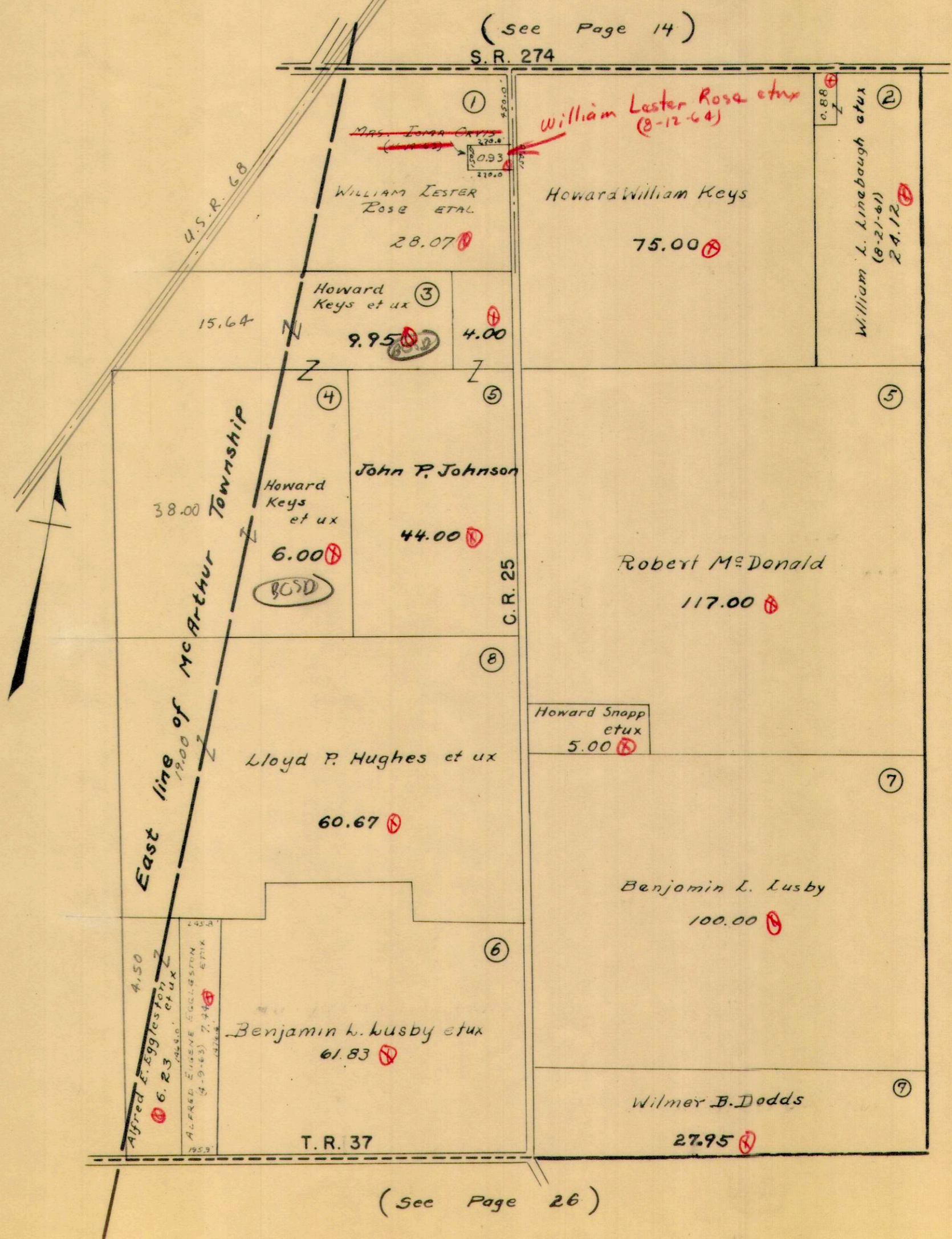
RUSHCREEK TOWNSHIP
VIRGINIA MILITARY SURVEY 9937

SCALE 10 CHAINS TO THE INCH



RUSHCREEK TOWNSHIP
 VIRGINIA MILITARY SURVEY 9907

SCALE 10 CHAINS TO THE INCH



(See Page 14)

(See Page 26)

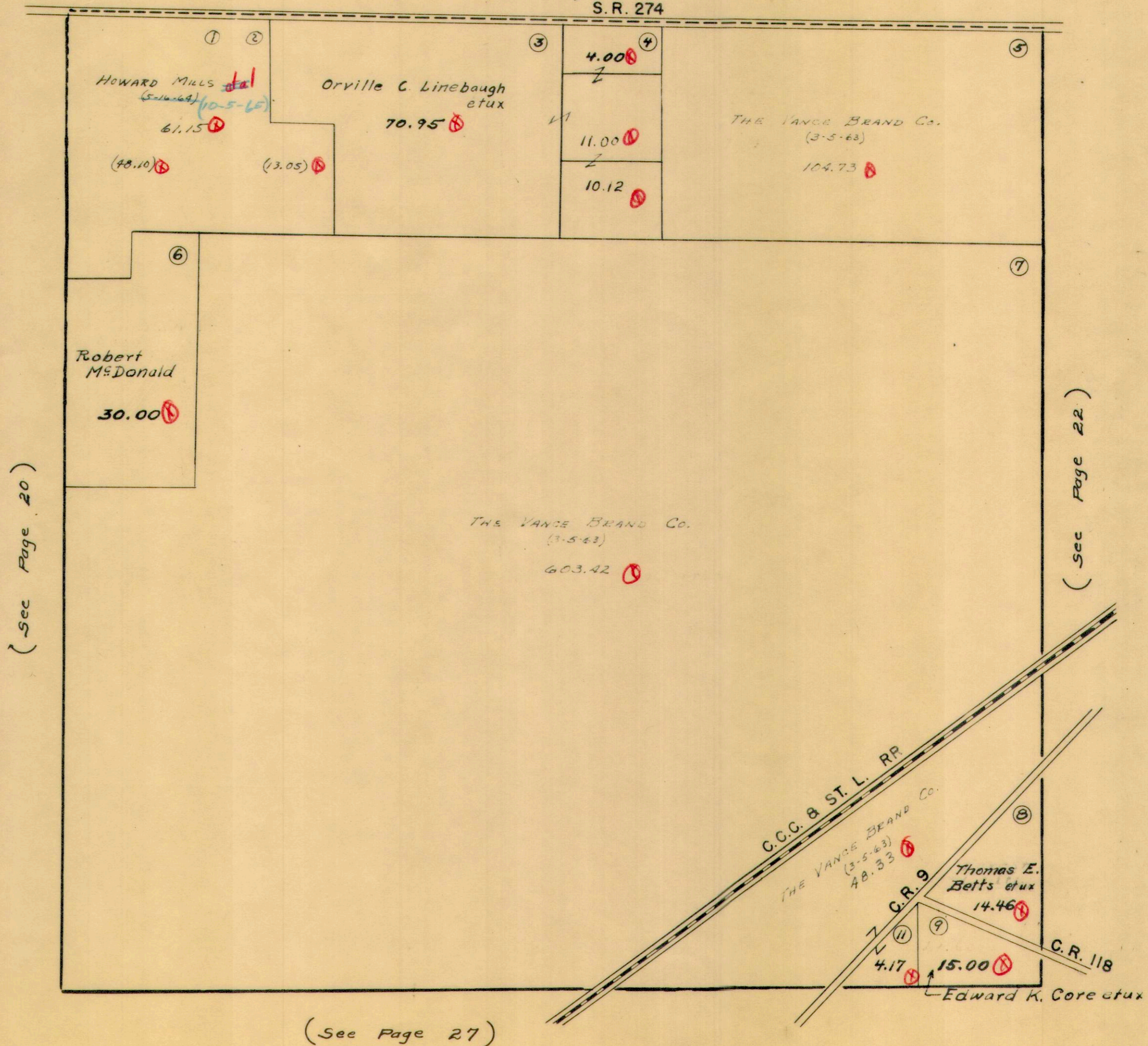
(See Page 21)

RUSHCREEK TOWNSHIP
VIRGINIA MILITARY SURVEY 9908

SCALE 10 CHAINS TO THE INCH

(See Page 15)

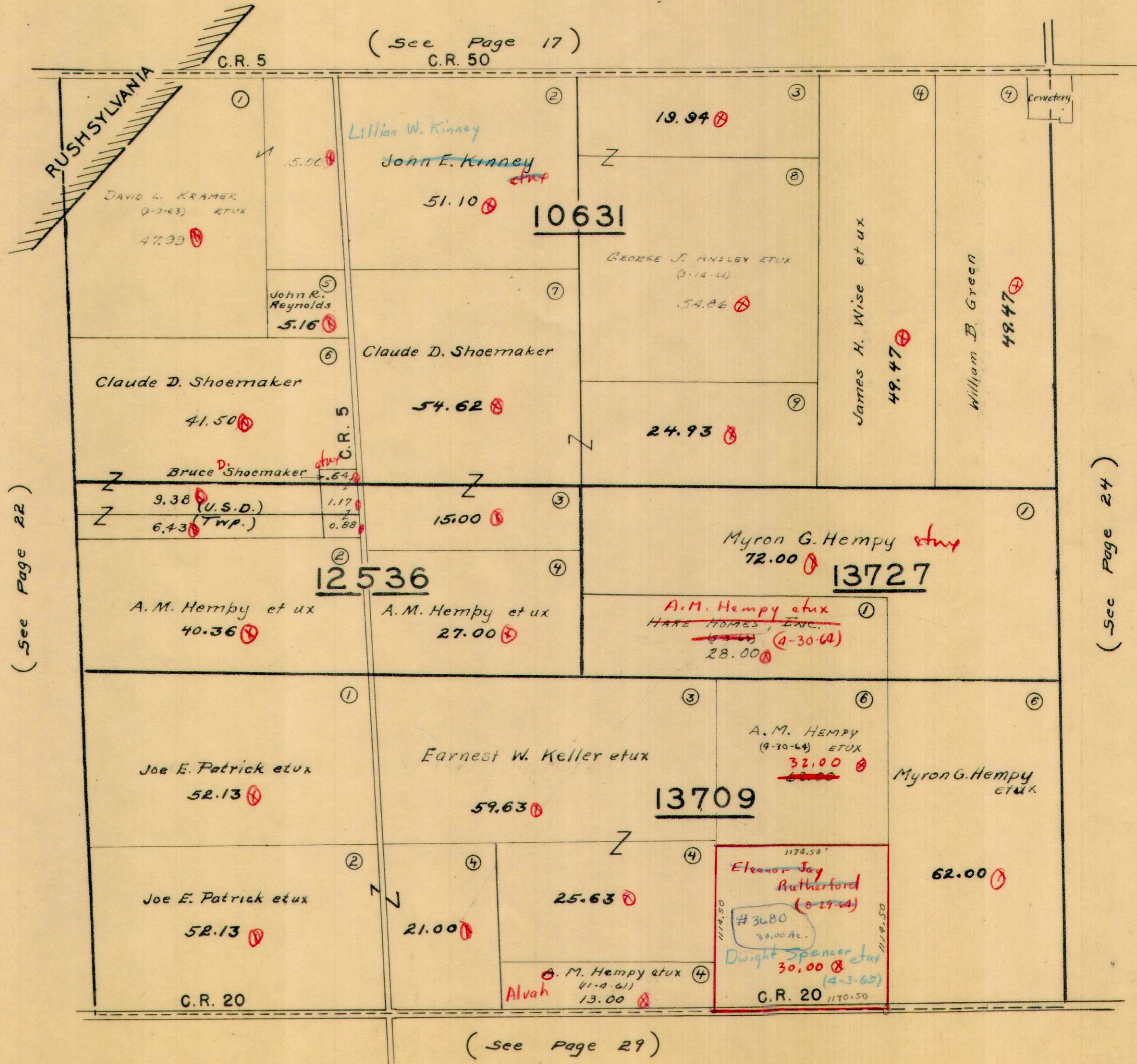
S.R. 274



RUSHCREEK TOWNSHIP
 VIRGINIA MILITARY SURVEYS

10631
 12536
 13727
 13709

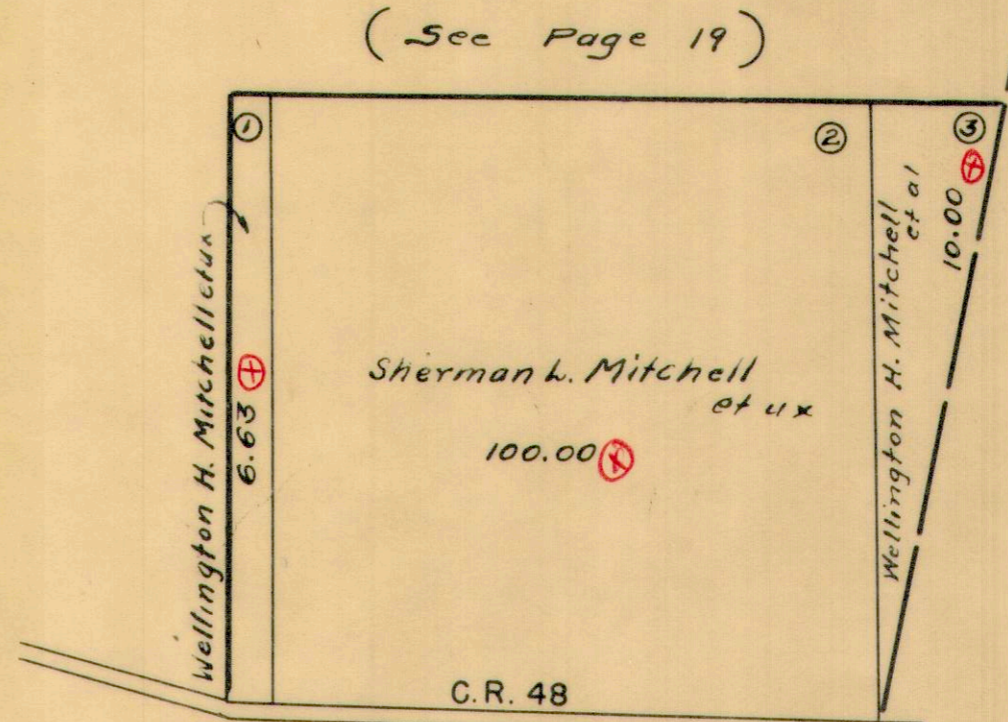
SCALE 10 CHAINS TO THE INCH



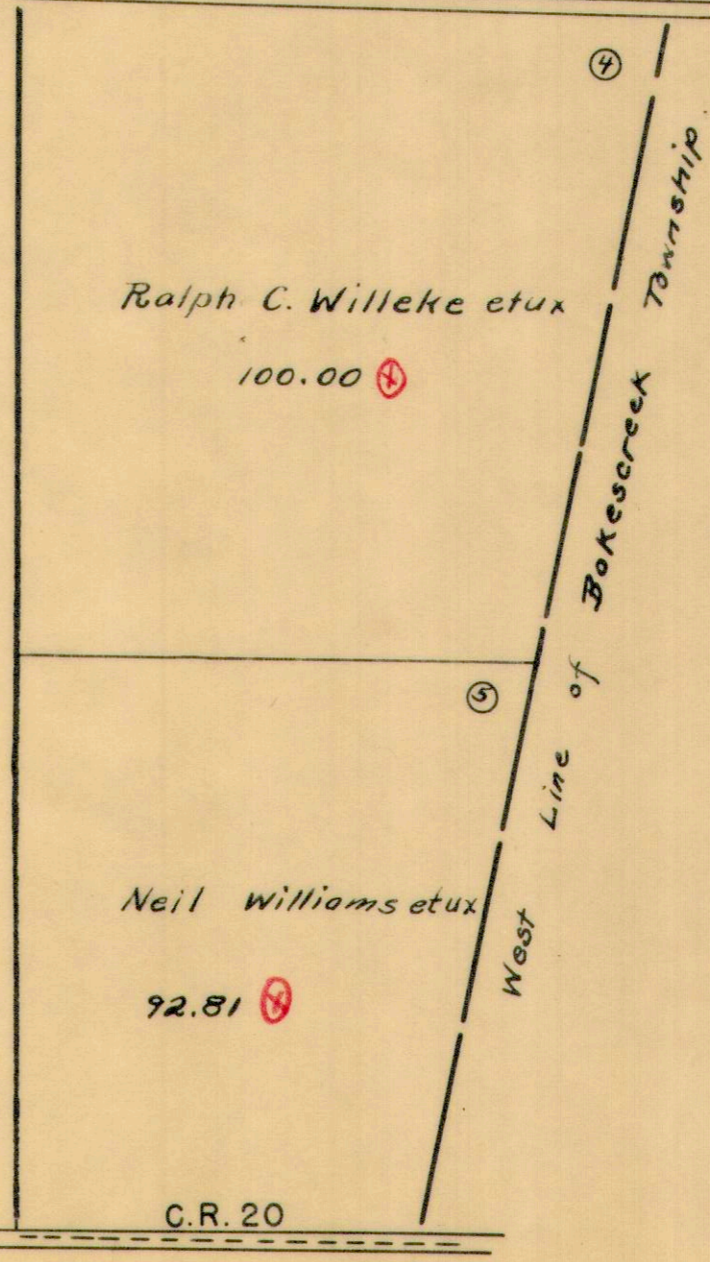
RUSHCREEK TOWNSHIP
VIRGINIA MILITARY SURVEY 9912

SCALE 10 CHAINS TO THE INCH

(See Page 19)



(See Page 24)

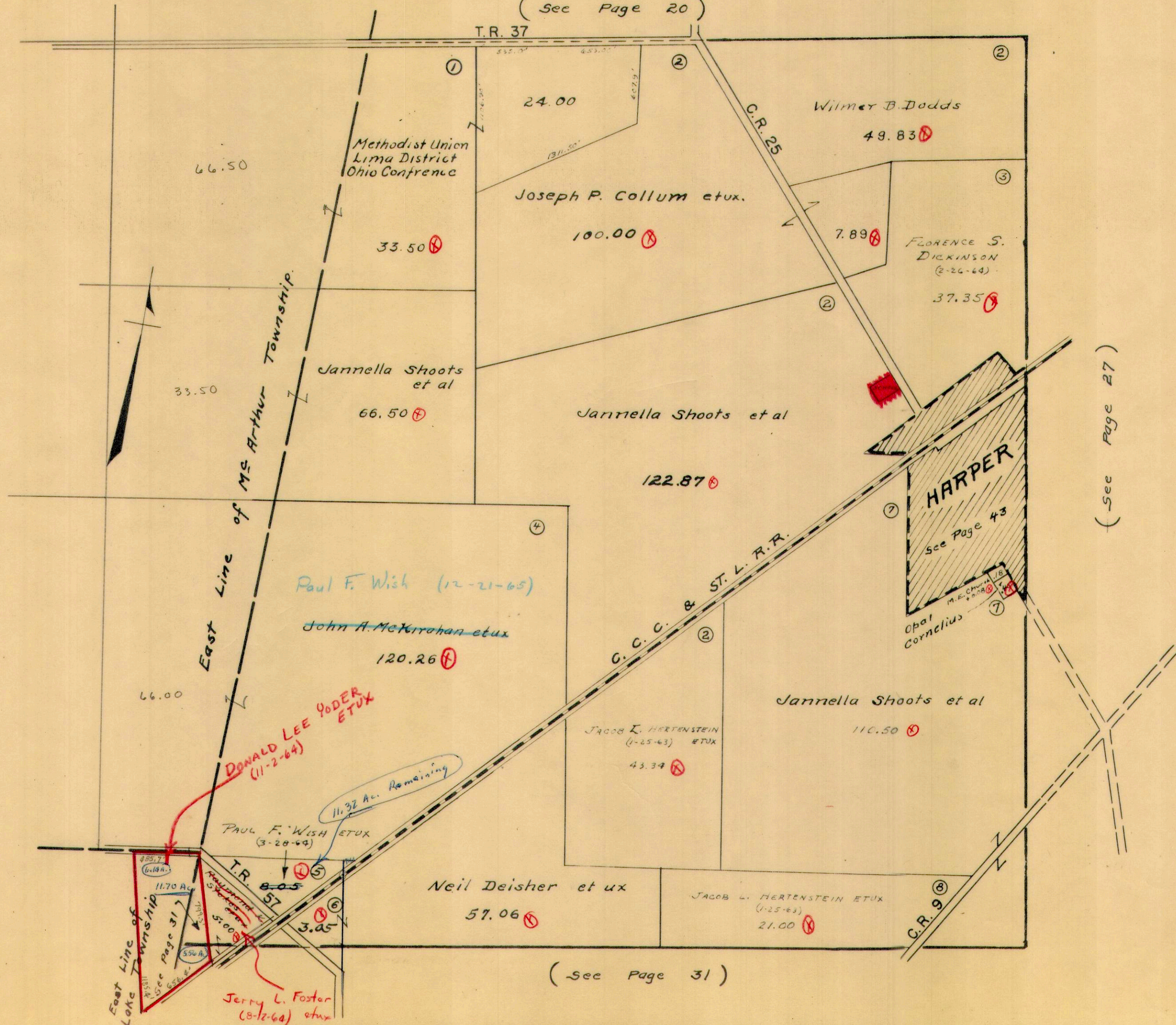


(See Page 30)

RUSHCREEK TOWNSHIP
VIRGINIA MILITARY SURVEY 9885

SCALE 10 CHAINS TO THE INCH

(See Page 20)



East Line of MS Arthur Township.

East Line of Lake Township

T.R. 37

T.R. 57

C.C.C. & ST. L. R.R.

C.R. 25

C.R. 9

Wilmer B. Dodds

Joseph P. Collum et ux.

FLORENCE S. DICKINSON
(2-26-64)

Jannella Shoots et al

Jannella Shoots et al

HARPER
See Page 43

Paul F. Wish (12-21-65)

John A. McKirahan et ux

Jannella Shoots et al

JACOB L. HERTENSTEIN
(1-25-63) ETUX

Neil Deisher et ux

JACOB L. HERTENSTEIN ETUX
(1-25-63)

DONALD LEE YODER
ETUX
(11-2-64)

PAUL F. WISH ETUX
(3-20-64)

Jerry L. Foster
(8-12-64) et ux

11.32 Ac. Remaining

11.70 Ac

5.00 Ac

5.50 Ac

66.50

33.50

66.00

24.00

33.50

66.50

120.26

122.87

43.34

57.06

49.83

7.89

37.35

110.50

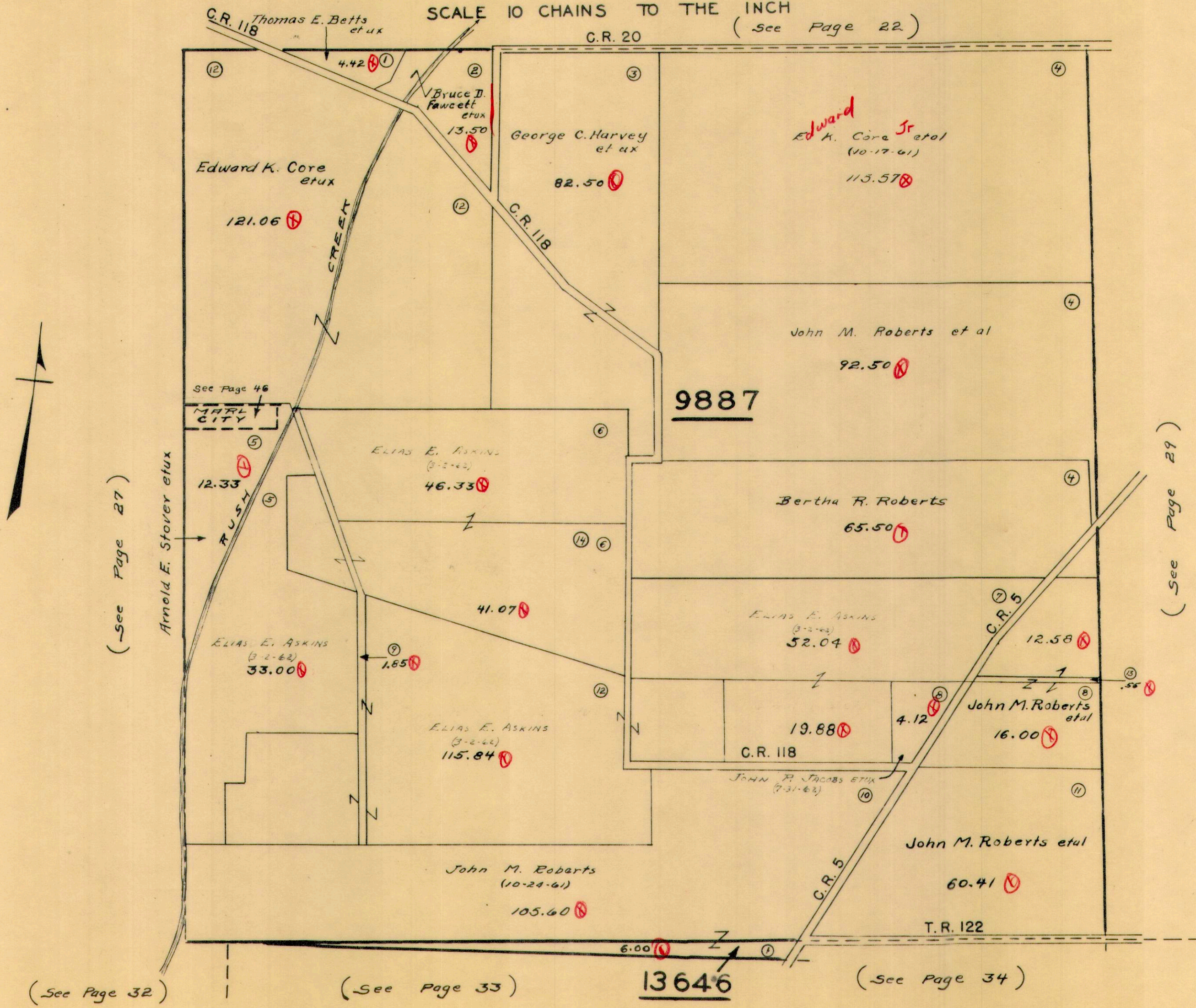
21.00

(See Page 27)

(See Page 31)

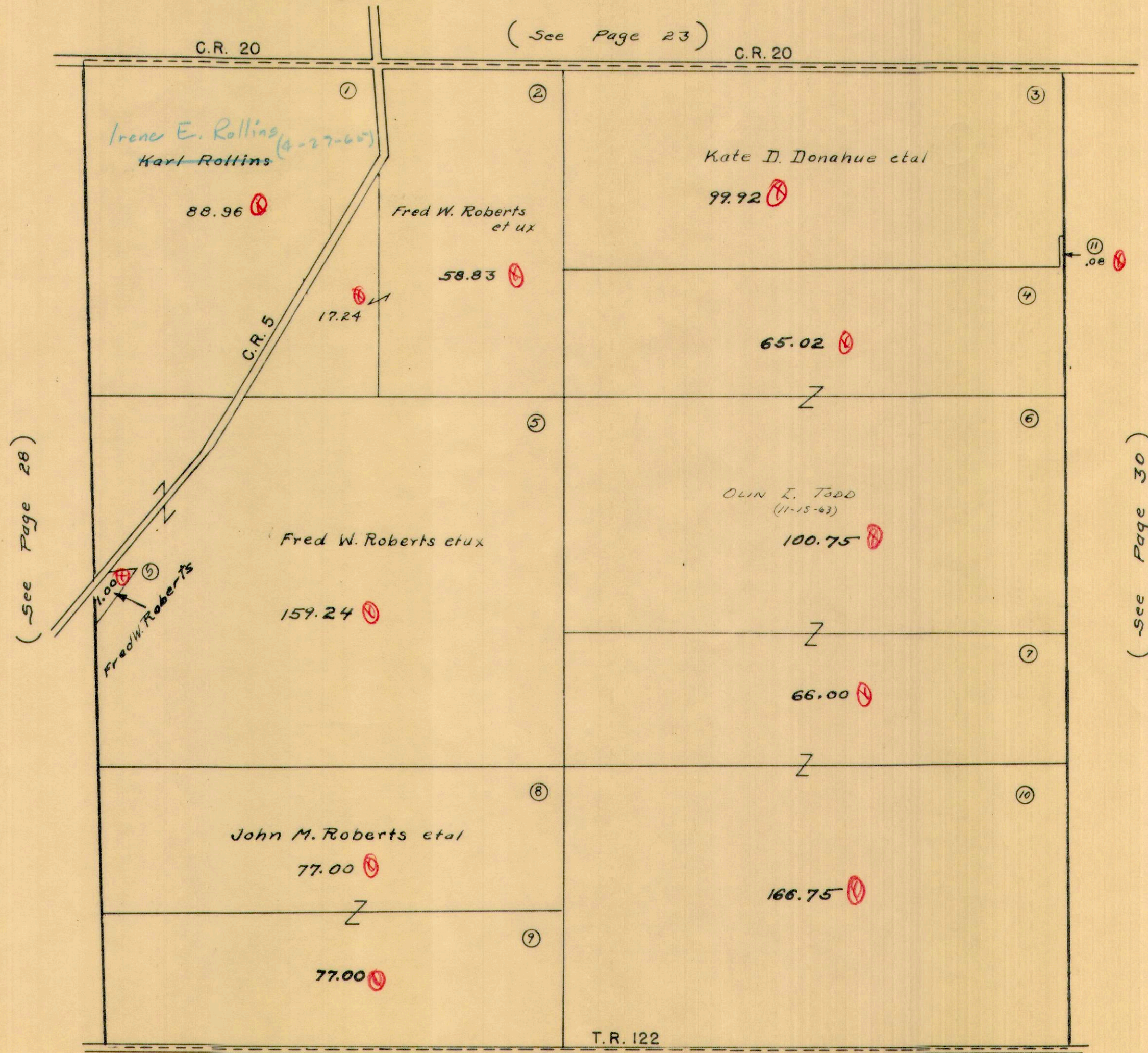
RUSHCREEK TOWNSHIP
 VIRGINIA MILITARY SURVEYS 9887 13646

SCALE 10 CHAINS TO THE INCH
 (See Page 22)



RUSHCREEK TOWNSHIP
 VIRGINIA MILITARY SURVEY 9888

SCALE 10 CHAINS TO THE INCH

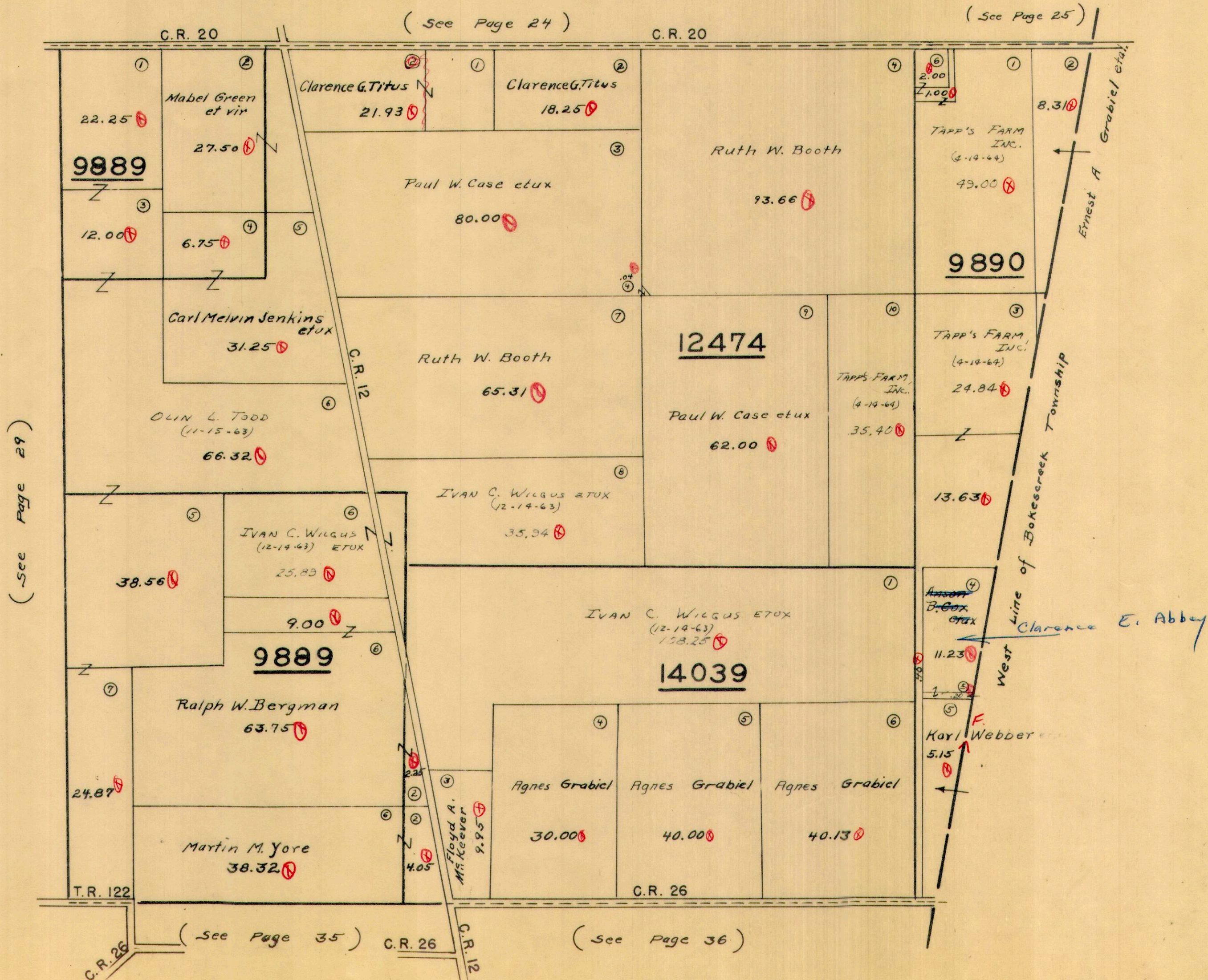


⑩

RUSHCREEK TOWNSHIP
VIRGINIA MILITARY SURVEYS

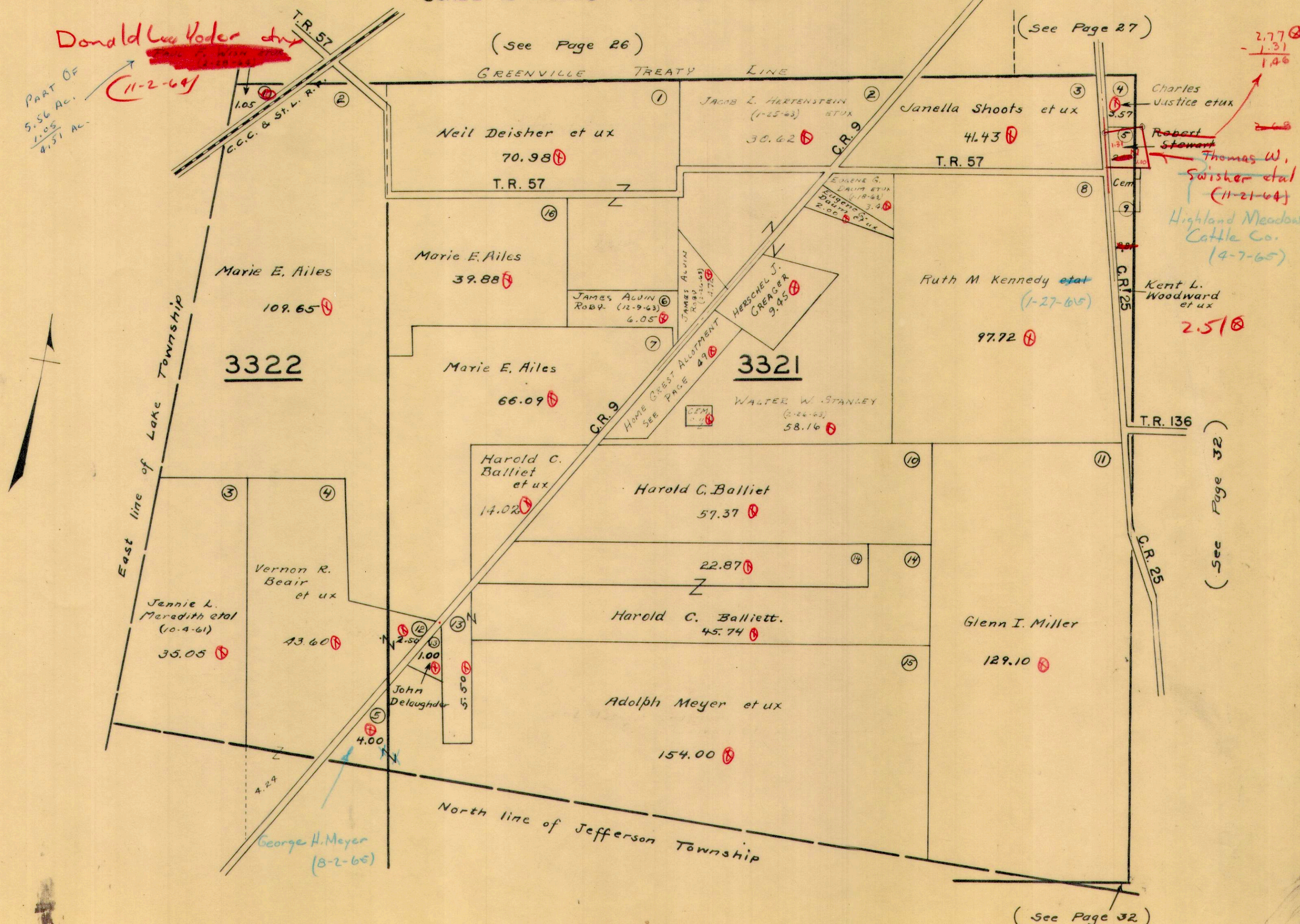
14039
9889

SCALE 10 CHAINS TO THE INCH



RUSHCREEK TOWNSHIP
 VIRGINIA MILITARY SURVEYS 3321 3322

SCALE 10 CHAINS TO THE INCH



Donald Lee Voder et ux
 (11-2-64)

(See Page 27)

(See Page 32)

(See Page 32)

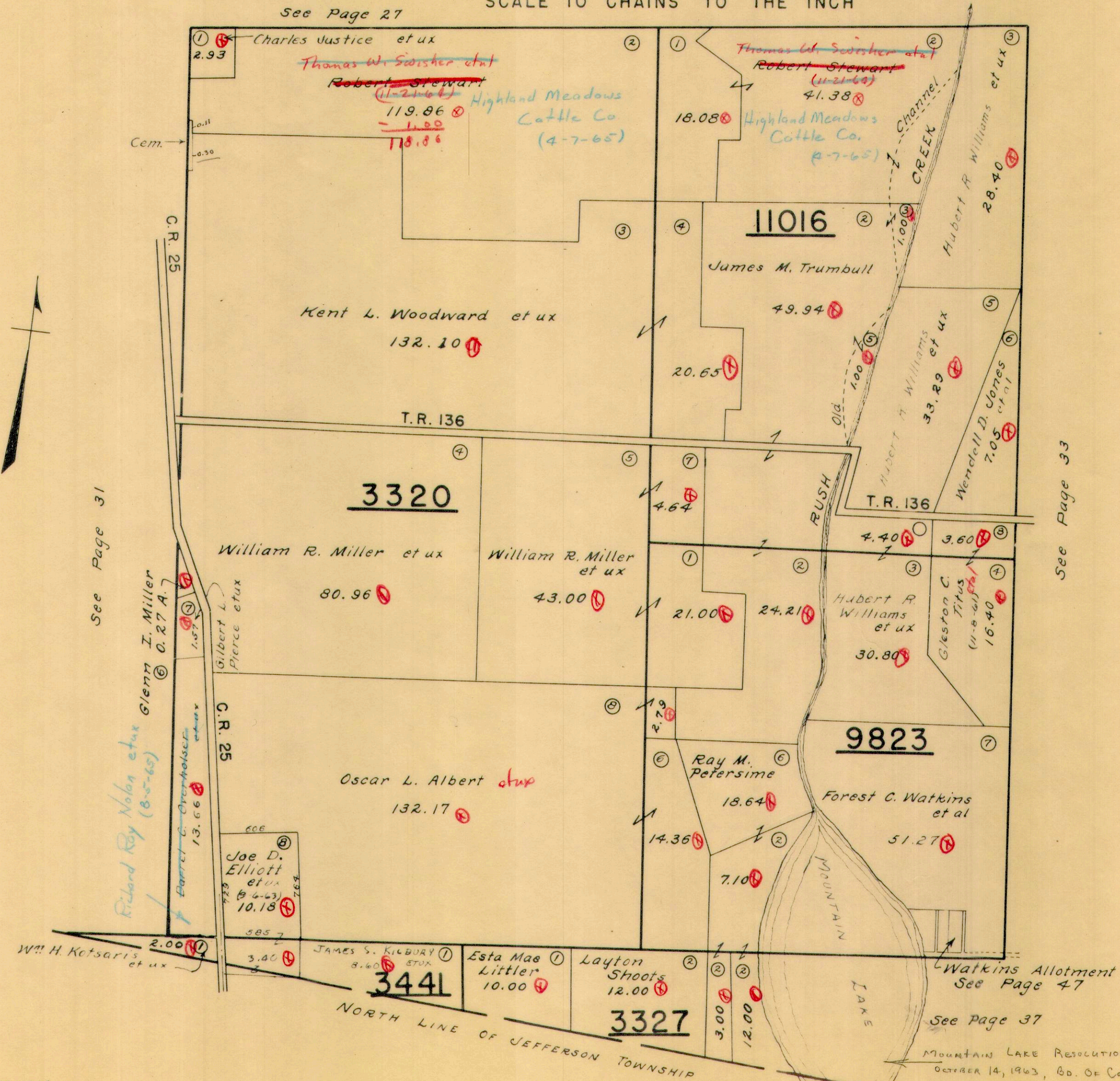
RUSHCREEK TOWNSHIP
 VIRGINIA MILITARY SURVEYS

3320
 11016

3441
 3327
 9823

SCALE 10 CHAINS TO THE INCH

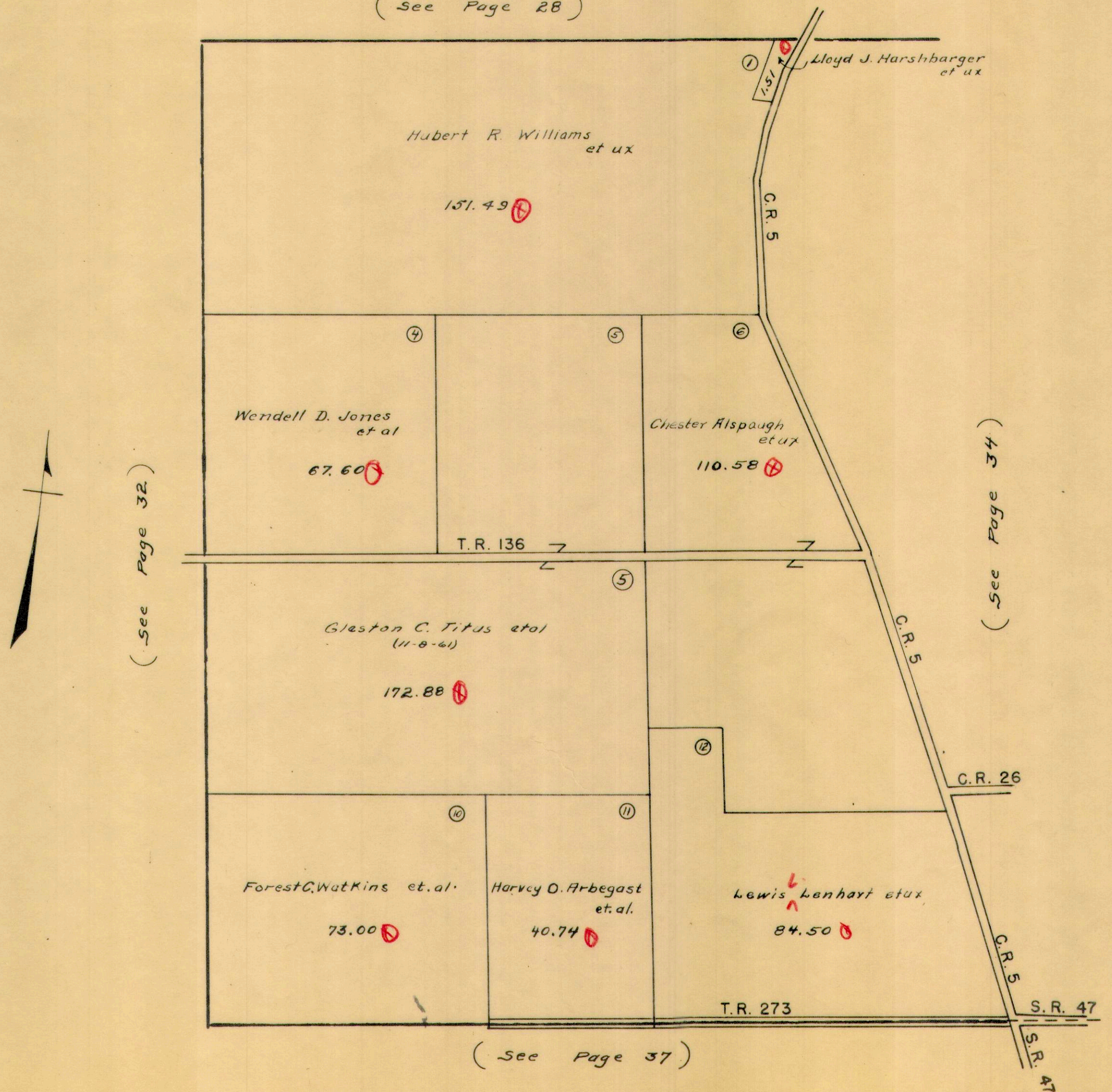
See Page 27



RUSHCREEK TOWNSHIP
VIRGINIA MILITARY SURVEY 3323

SCALE 10 CHAINS TO THE INCH

(See Page 28)



(See Page 32)

(See Page 34)

(See Page 37)

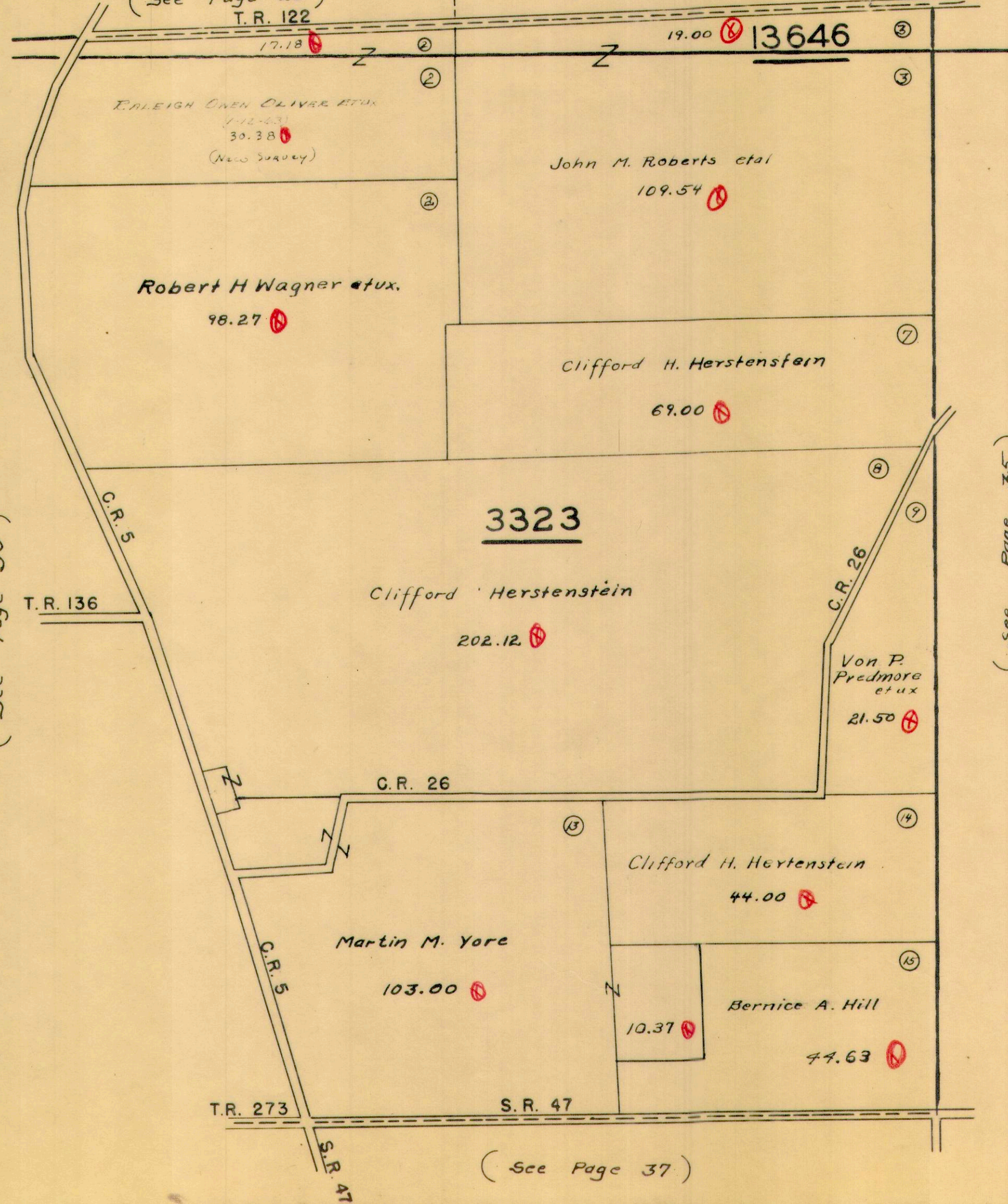
RUSHCREEK TOWNSHIP
 VIRGINIA MILITARY SURVEY 3323
 13646

SCALE 10 CHAINS TO THE INCH

(See Page 28)
 T.R. 122

(See Page 29)

T.R. 122

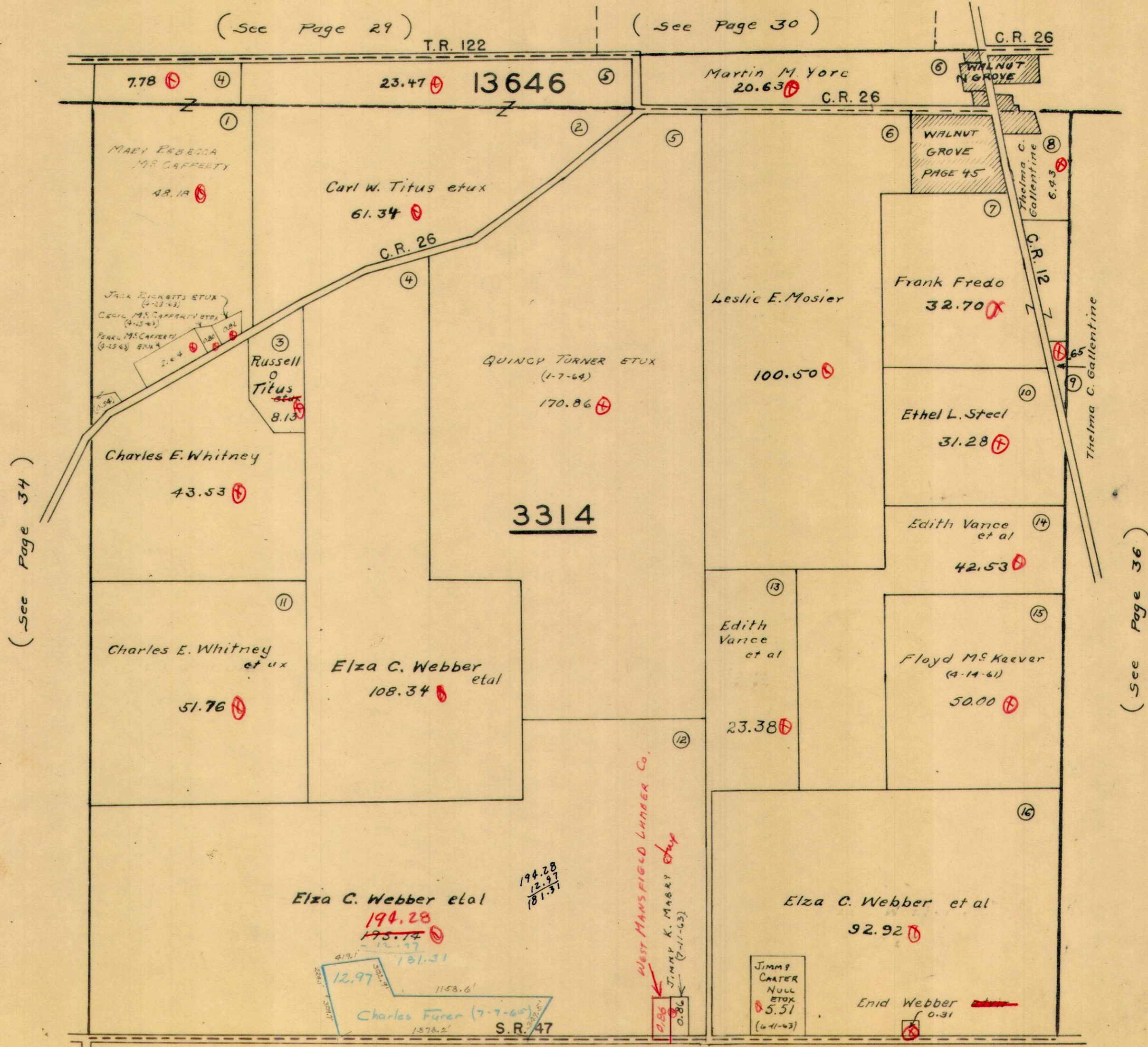


RUSHCREEK TOWNSHIP
 VIRGINIA MILITARY SURVEYS 13646
 3314

SCALE 10 CHAINS TO THE INCH

(See Page 29)

(See Page 30)



(See Page 34)

(See Page 36)

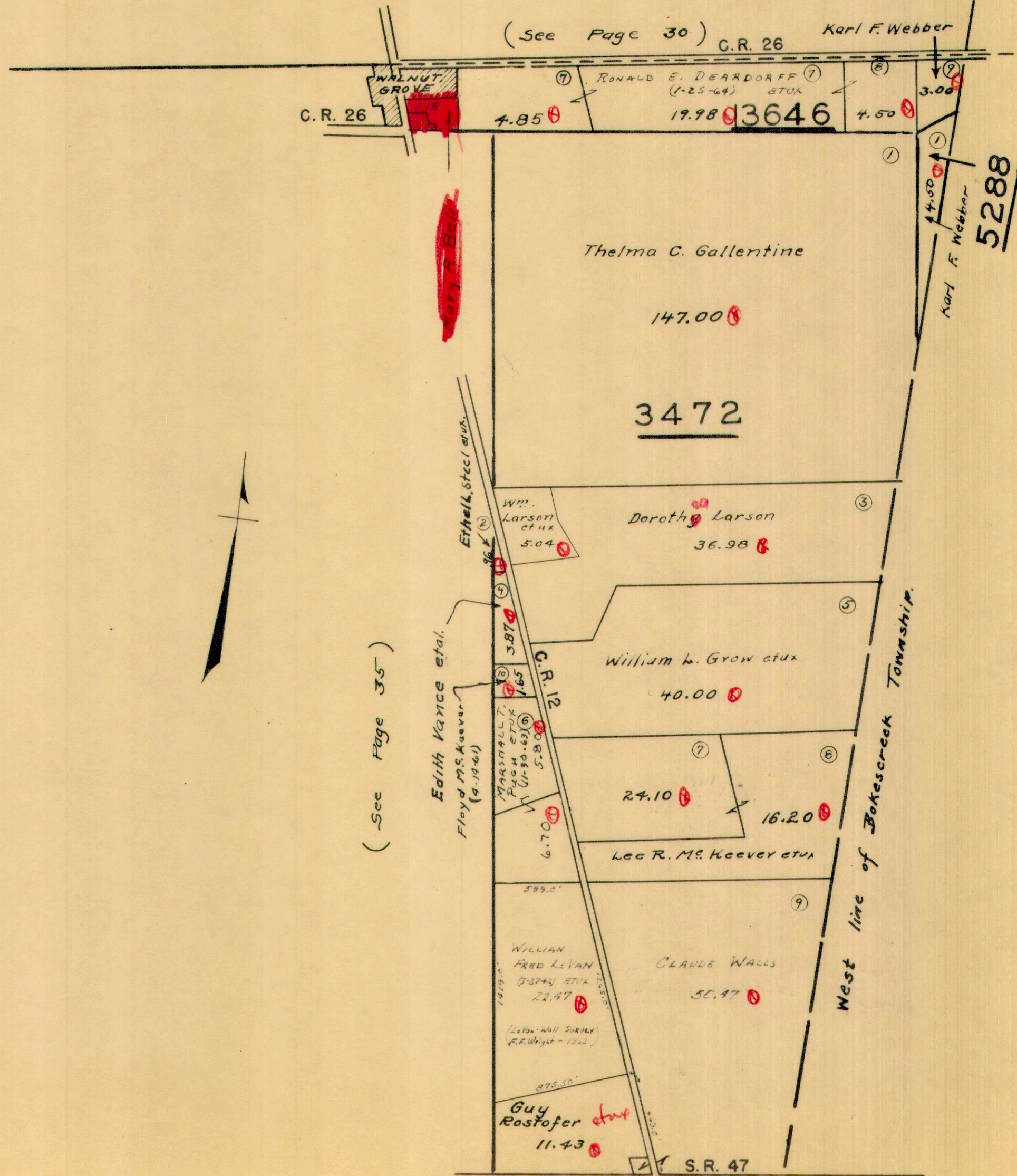
(See Page 38)

RUSHCREEK TOWNSHIP
VIRGINIA MILITARY SURVEYS

13646
3472
5288

SCALE 10 CHAINS TO THE INCH

(See Page 30) C.R. 26 Karl F. Webber



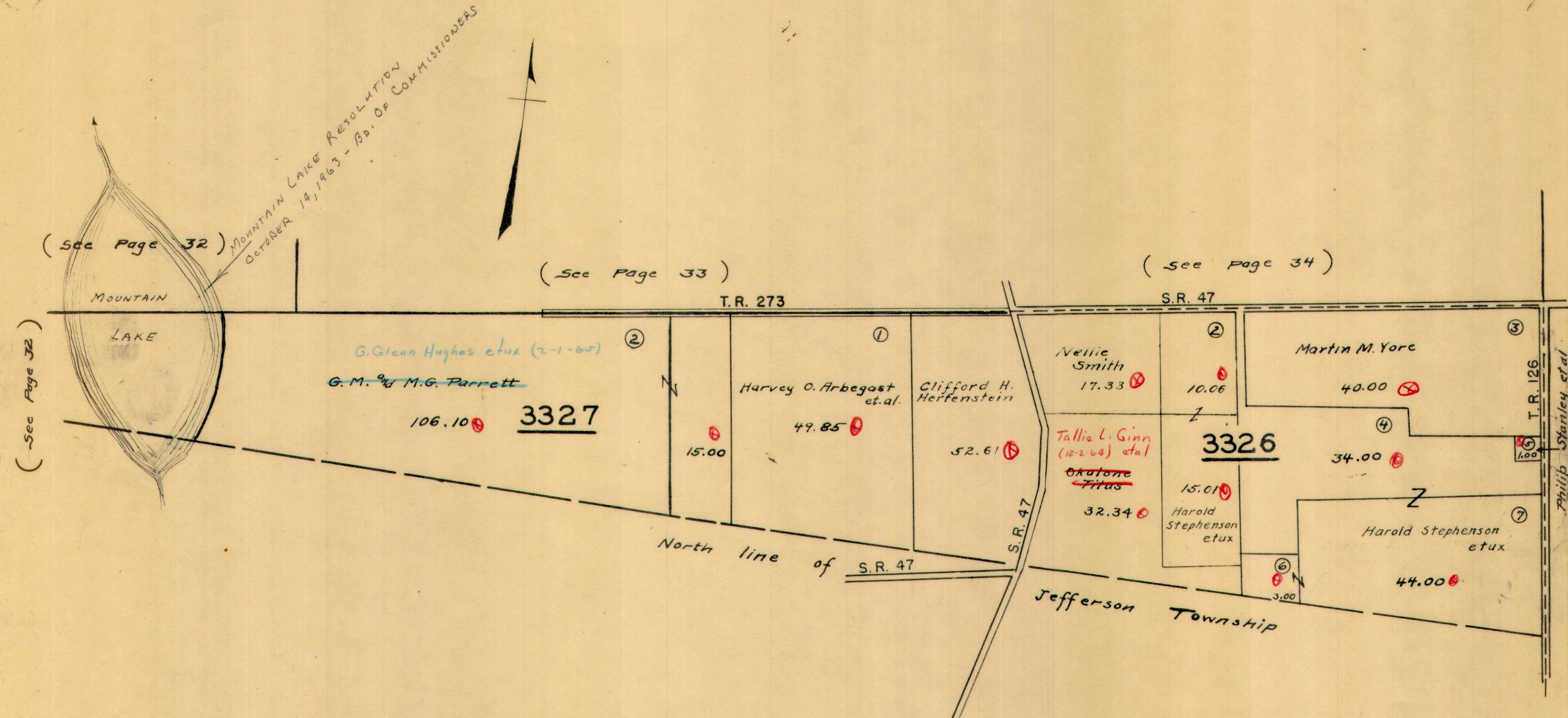
(See Page 35)

(See Page 38)

RUSHCREEK TOWNSHIP
VIRGINIA MILITARY SURVEYS

3327
3326

SCALE 10 CHAINS TO THE INCH



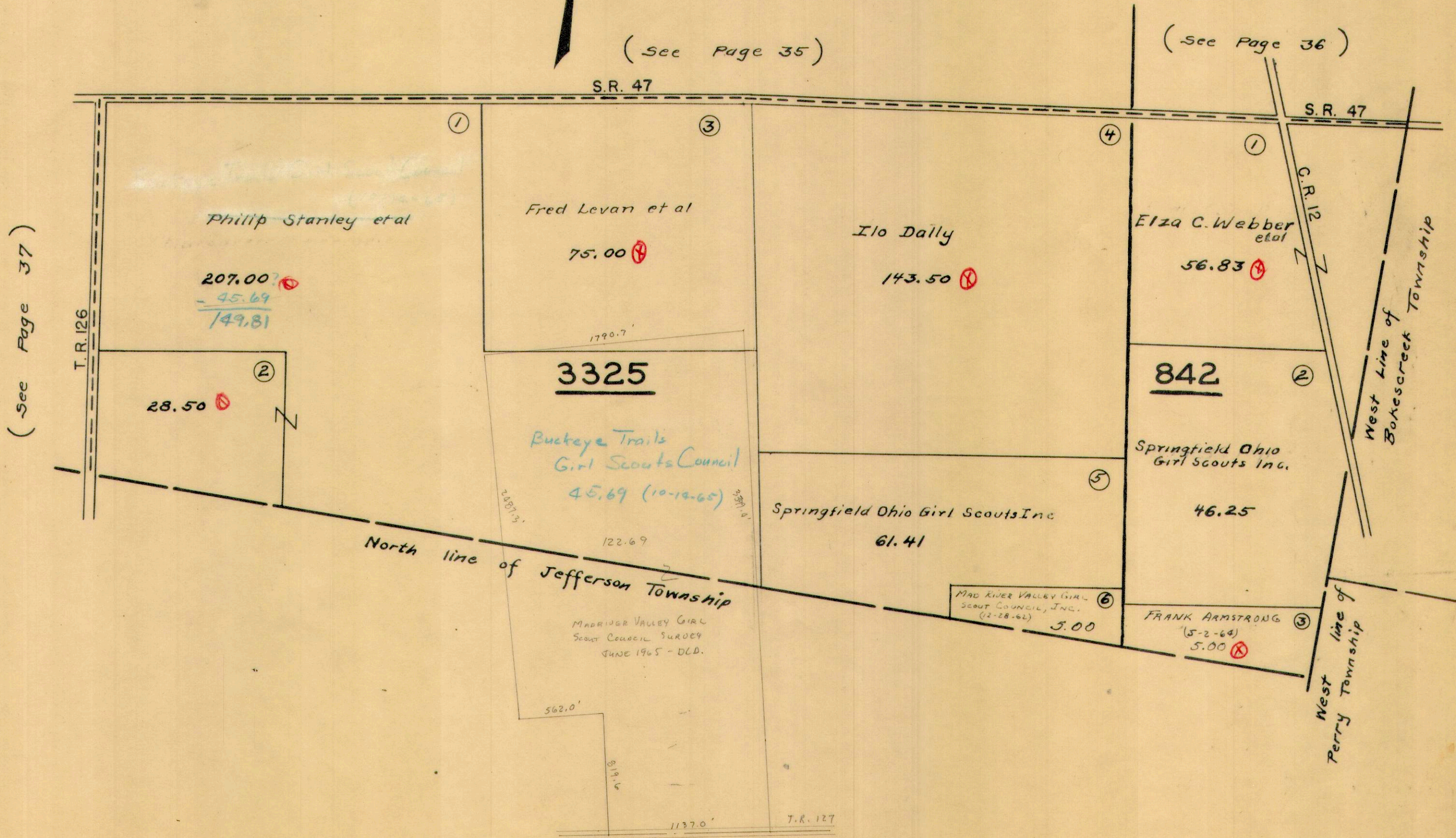
RUSHCREEK TOWNSHIP
 VIRGINIA MILITARY SURVEYS 3325
 842

SCALE 10 CHAINS TO THE INCH



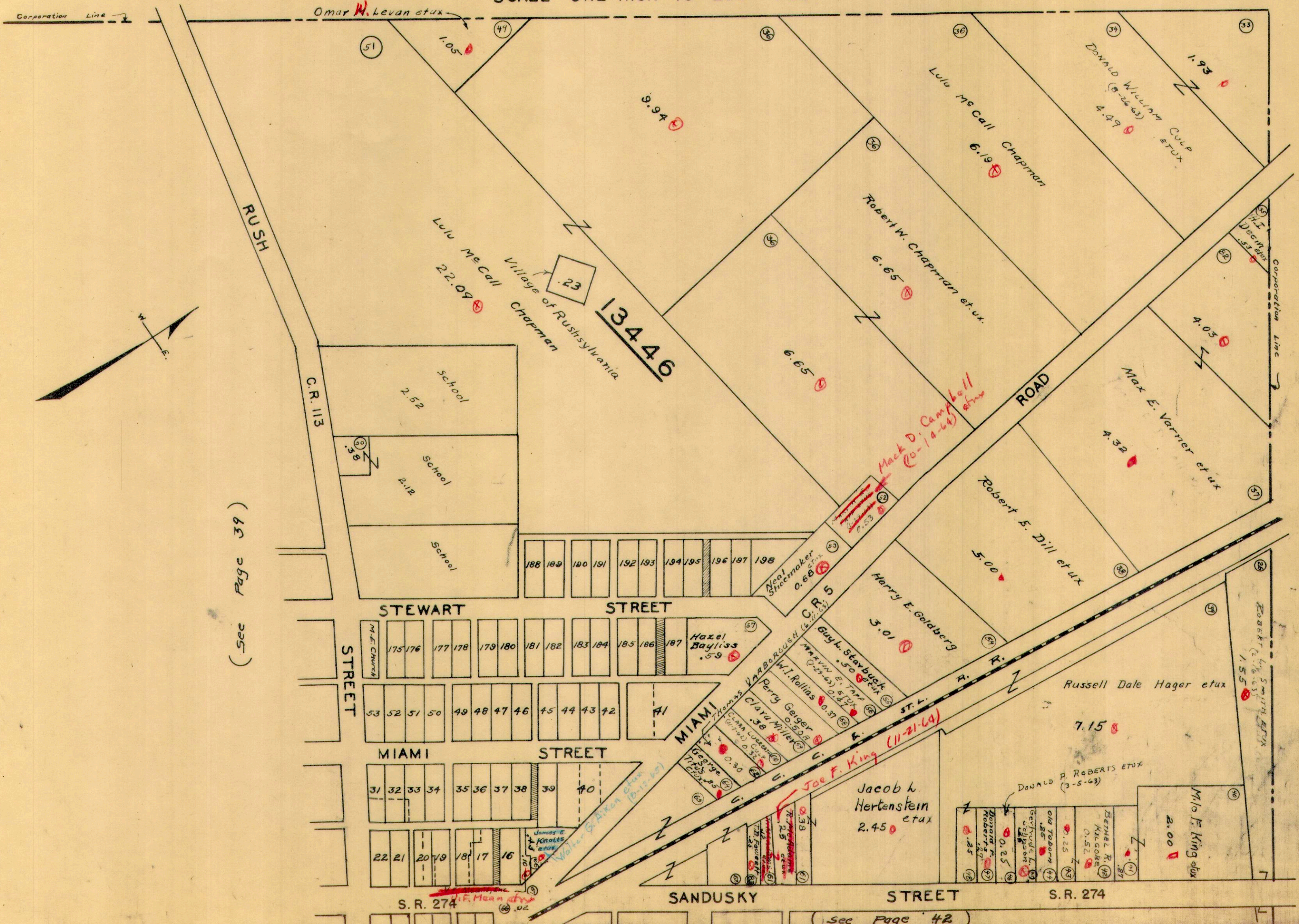
(See Page 35)

(See Page 36)




RUSHSYLVANIA

SCALE ONE INCH TO 200 FEET



(See Page 39)

(See Page 42)



STEWART STREET

MIAMI STREET

SANDUSKY STREET

S.R. 274

13446

Village of Rushsylvania

RUSH

C.R. 113

Corporation Line

ROBERT L. SMITH ET UX

S.R. 274

Jacob H. Hertenstein et ux

M/lo F. King et ux

DONALD P. ROBERTS ET UX

Harry E. Goldberg

Robert E. Dill et ux

Max E. Varner et ux

Robert W. Chapman et ux

Lulu McCall Chapman

DONALD WILLIAM CULP ET UX

Lulu McCall

Omar W. Levan et ux

8.94

1.93

23

2.52

2.12

188 189 190 191 192 193 194 195 196 197 198

Neal Shoemaker et ux

Guy L. Starbuck et ux

Russell Dale Hager et ux

175 176 177 178 179 180 181 182 183 184 185 186 187 Hazel Bayliss

53 52 51 50 49 48 47 46 45 44 43 42

31 32 33 34 35 36 37 38 39 40

22 21 20 19 18 17 16

Thomas Varborough et ux

Clara Miller

Donald P. Roberts et ux

BENJAMIN R. KILGORE

Old Tolson

James E. Knotts et ux

Walker S. Aiken et ux

Donald P. Roberts et ux

Old Tolson

BENJAMIN R. KILGORE

M/lo F. King et ux

Donald P. Roberts et ux

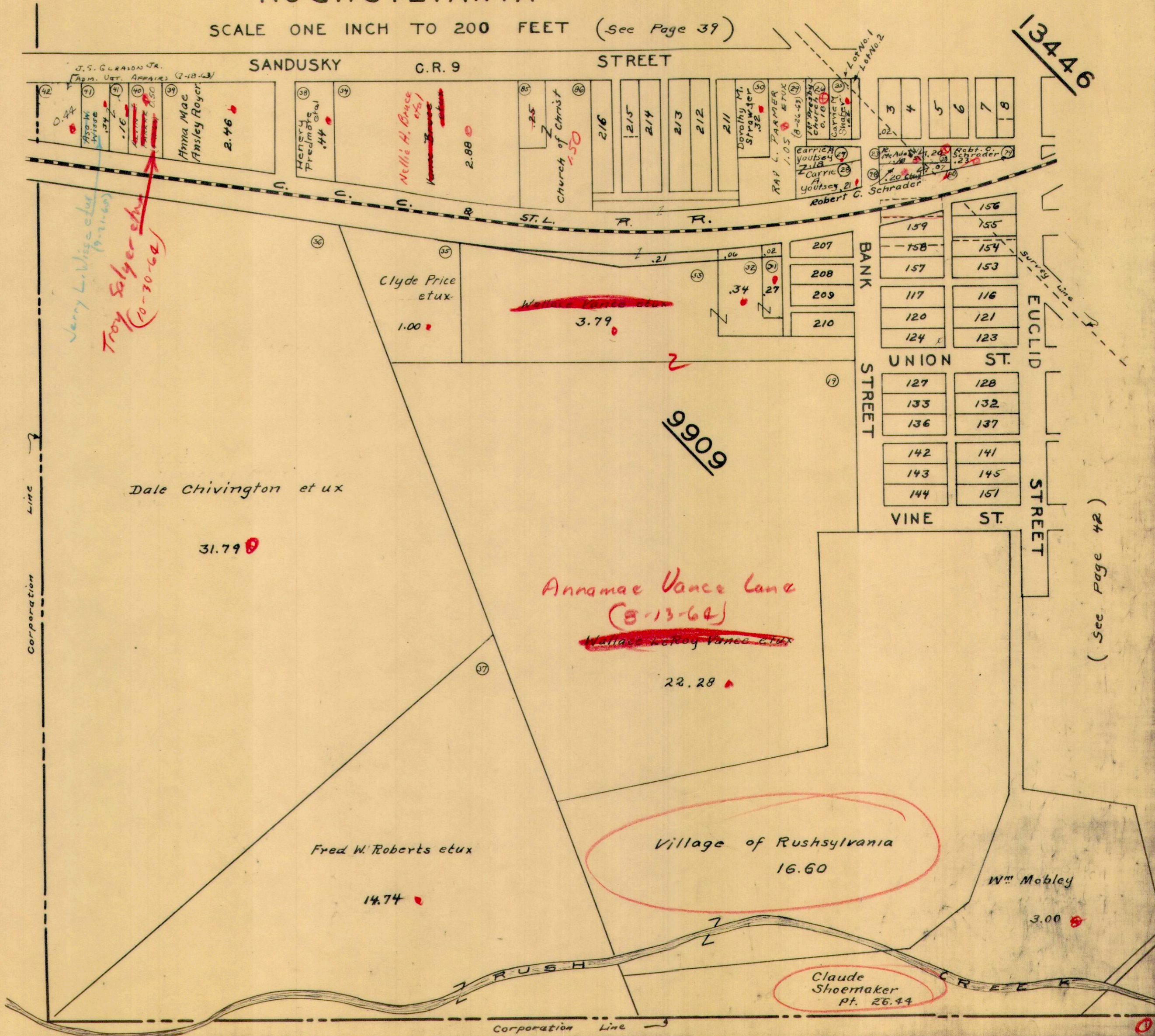
Old Tolson

BENJAMIN R. KILGORE

M/lo F. King et ux

RUSHSYLVANIA

SCALE ONE INCH TO 200 FEET (See Page 39)



13446

9909

(See Page 42)

Jerry L. Wise et ux (10-30-62)
Troy Salzer et ux

Annamae Vance Lane (8-13-64)
~~Wallace Vance et ux~~

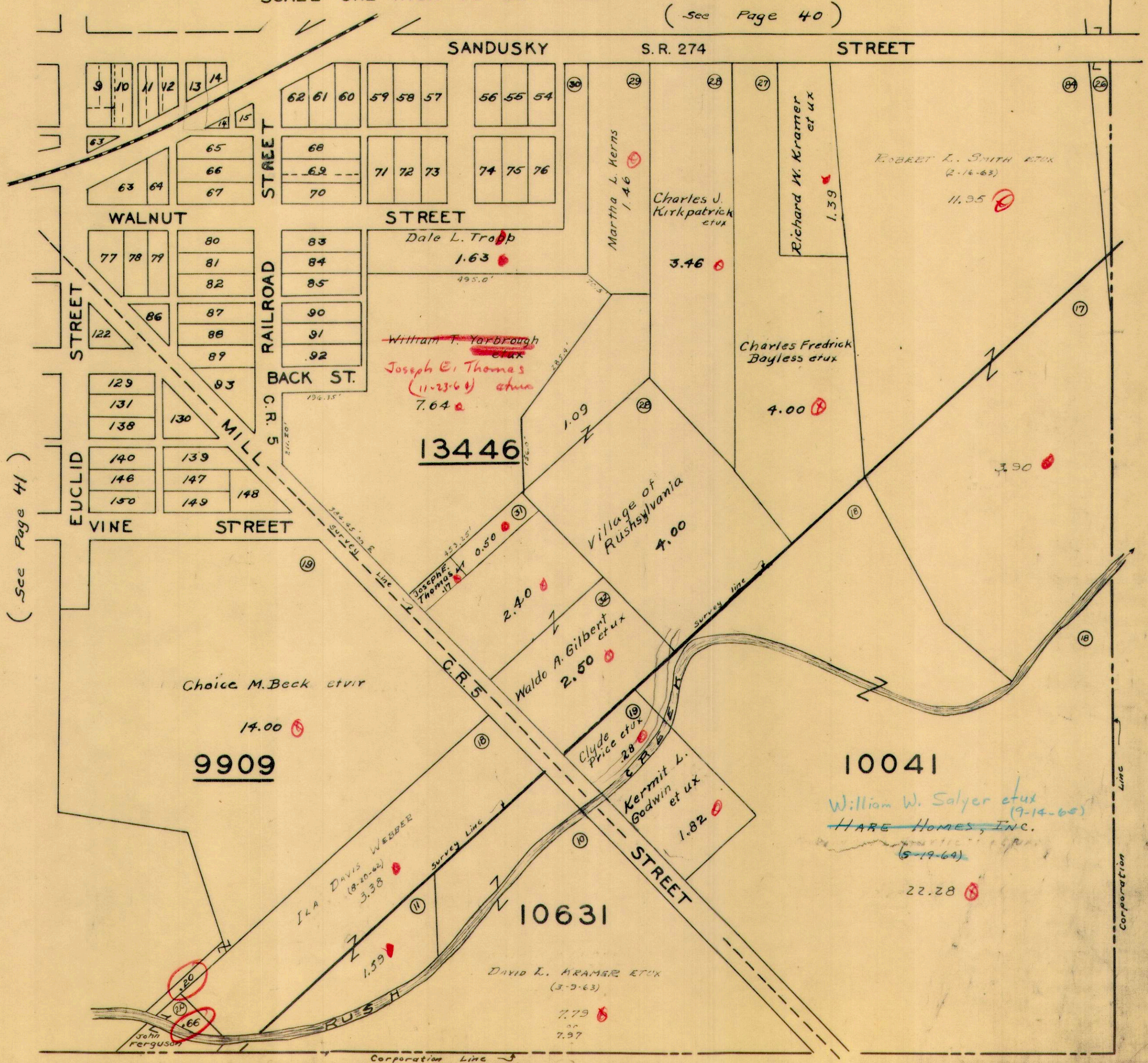
Village of Rushsylvania
16.60

Claude Shoemaker et ux
pt. 26.44


RUSHSYLVANIA

SCALE ONE INCH TO 200 FEET

(See Page 40)



(See Page 41)

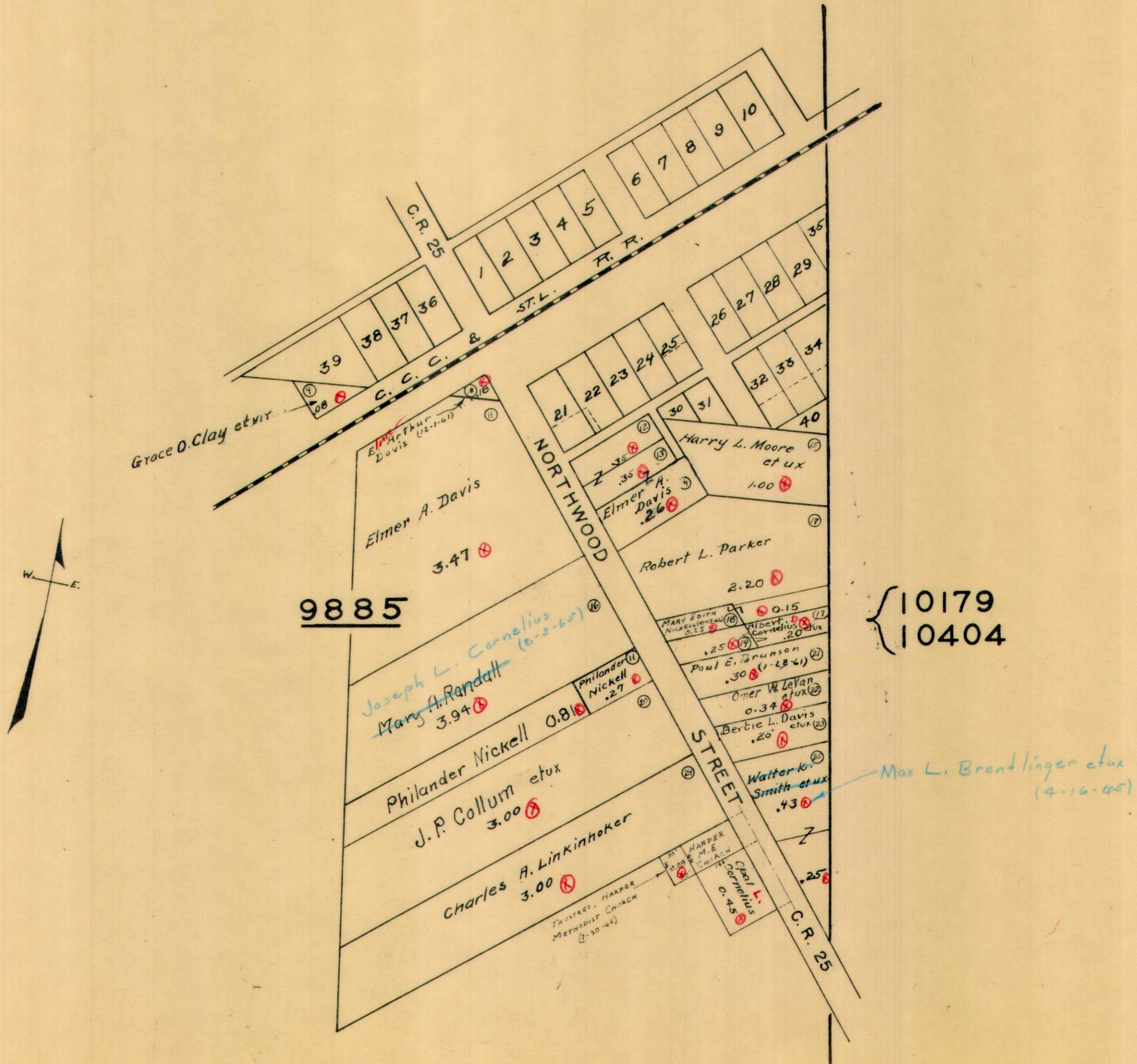


Corporation Line

Corporation Line

HARPER

SCALE ONE INCH TO 200 FEET



WALNUT GROVE

SCALE ONE INCH TO 200 FEET

9889

10439



MARTIN M. YORE
38.32 Ac.
YORE
4.05 Ac.
See Page 30

FLOYD A. M. KEEVER
9.95 Ac.
See Page 30

MARTIN M. YORE
20.63 Ac.
See Page 35

M.P. Church

C.R. 26

.22
CAROLE EUGENE
BISHOP ETUX
(7-9-63)

KENNETH GRIVILL
1.25

Leonard Hammond et ux
(3-6-65)

13646

Ronald E. Deardorff et ux

See Page 36

C.R. 26

ELBIA J. WILGUS
1.15
See Page 36

RONALD C. SHANNON ETUX
7-15-61
.30

LESLIE E. MOSIER
100.50 Ac.
See Page 35

Lawrence V. Aispough et ux
1.08

Ray Stevens et ux
.63

.27

Ethel H. Amspaugh
(9-18-64)

GERALD B. WATKINS ETUX
7.39

ELBIE J. WILGUS ETUX
.32

Elba Wilgus
.88
.50

3314

THELMA C. GALLEY ETUX
6.43 Ac.
See Page 35

FRANK FRED
32.70 Ac.
See Page 35

RUSHCREEK TOWNSHIP

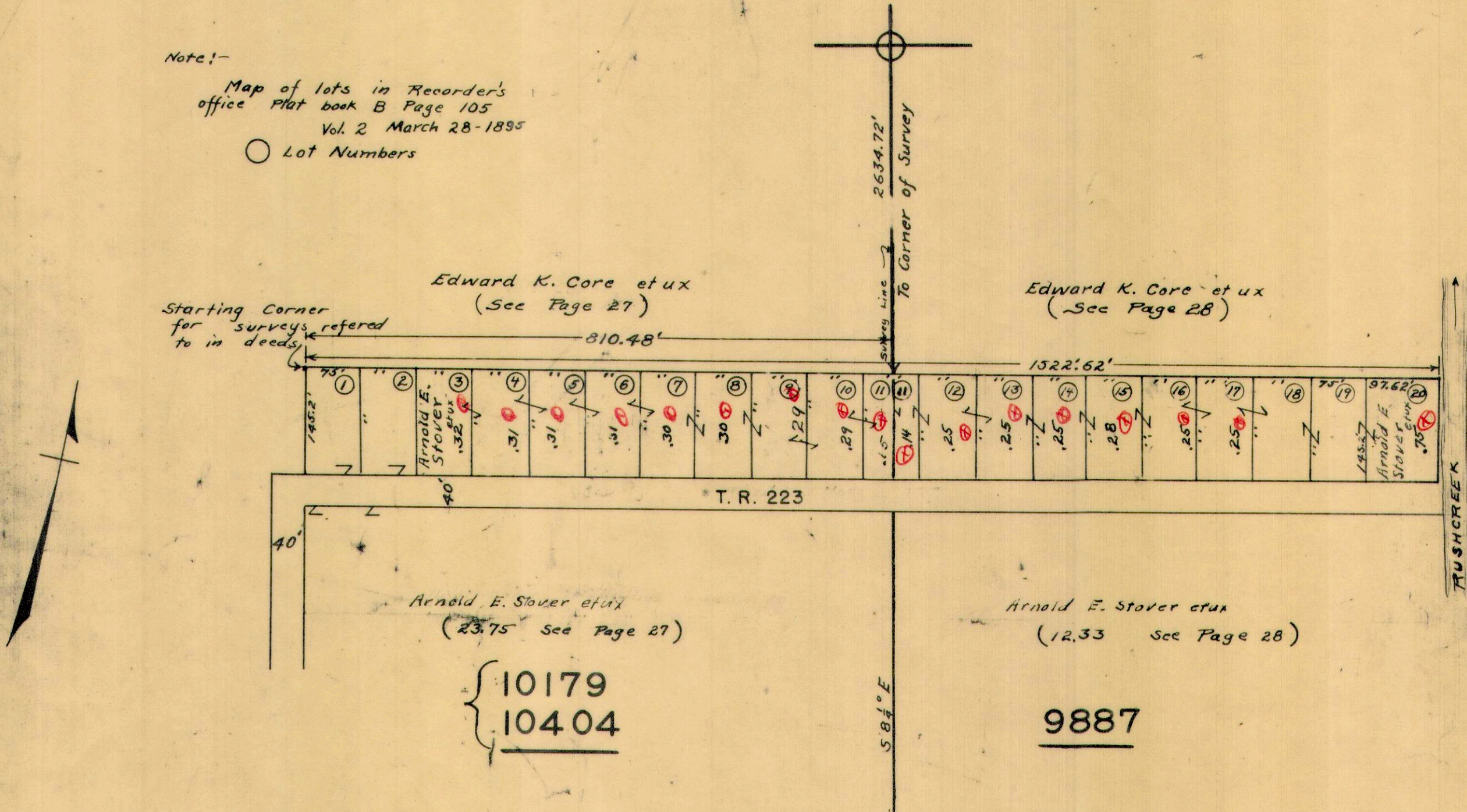
MARL CITY

SCALE ONE INCH TO 150 FEET

Note:-

Map of lots in Recorder's office Plat book B Page 105 Vol. 2 March 28-1895

○ Lot Numbers



Edward K. Core et ux (See Page 27)

Edward K. Core et ux (See Page 28)

Starting Corner for surveys referred to in deeds

T. R. 223

Arnold E. Stover et ux (23.75 See Page 27)

Arnold E. Stover et ux (12.33 See Page 28)

10179
10404

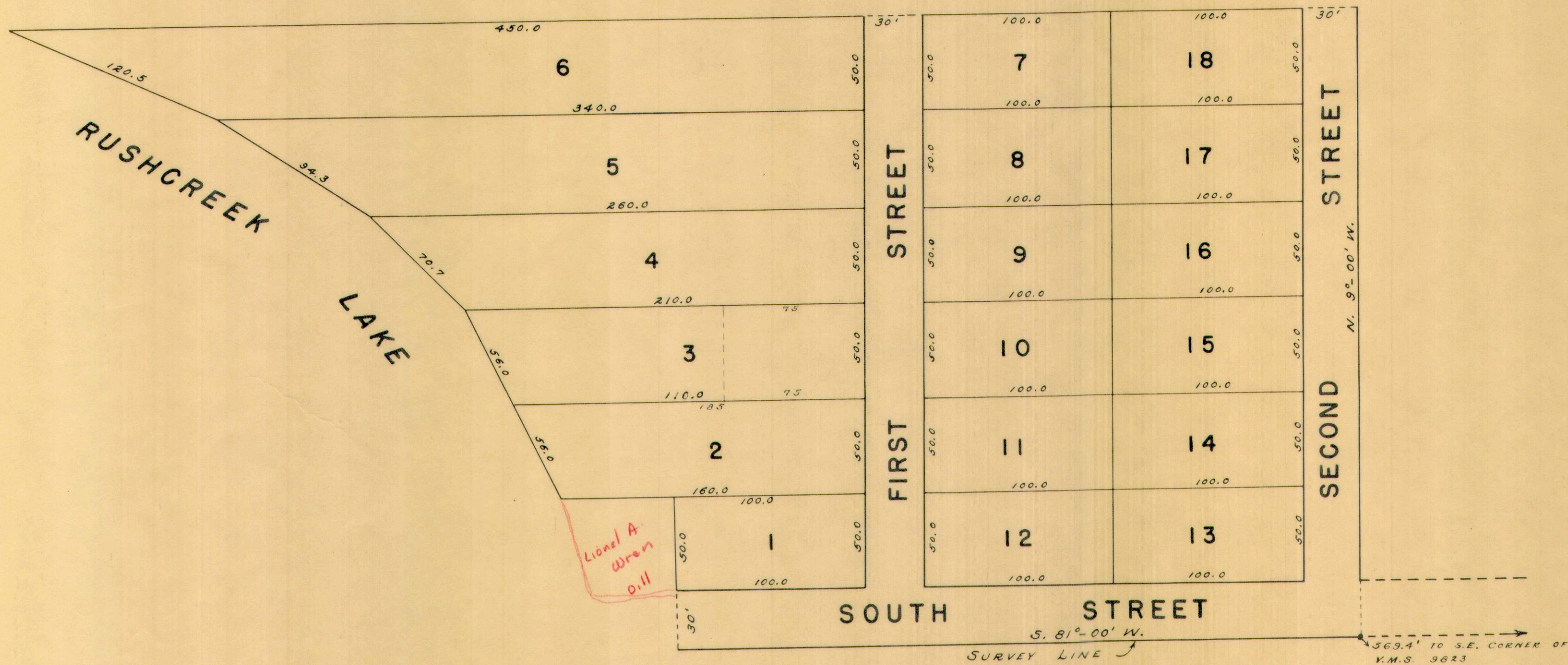
9887

58 1/4° E

RUSHCREEK

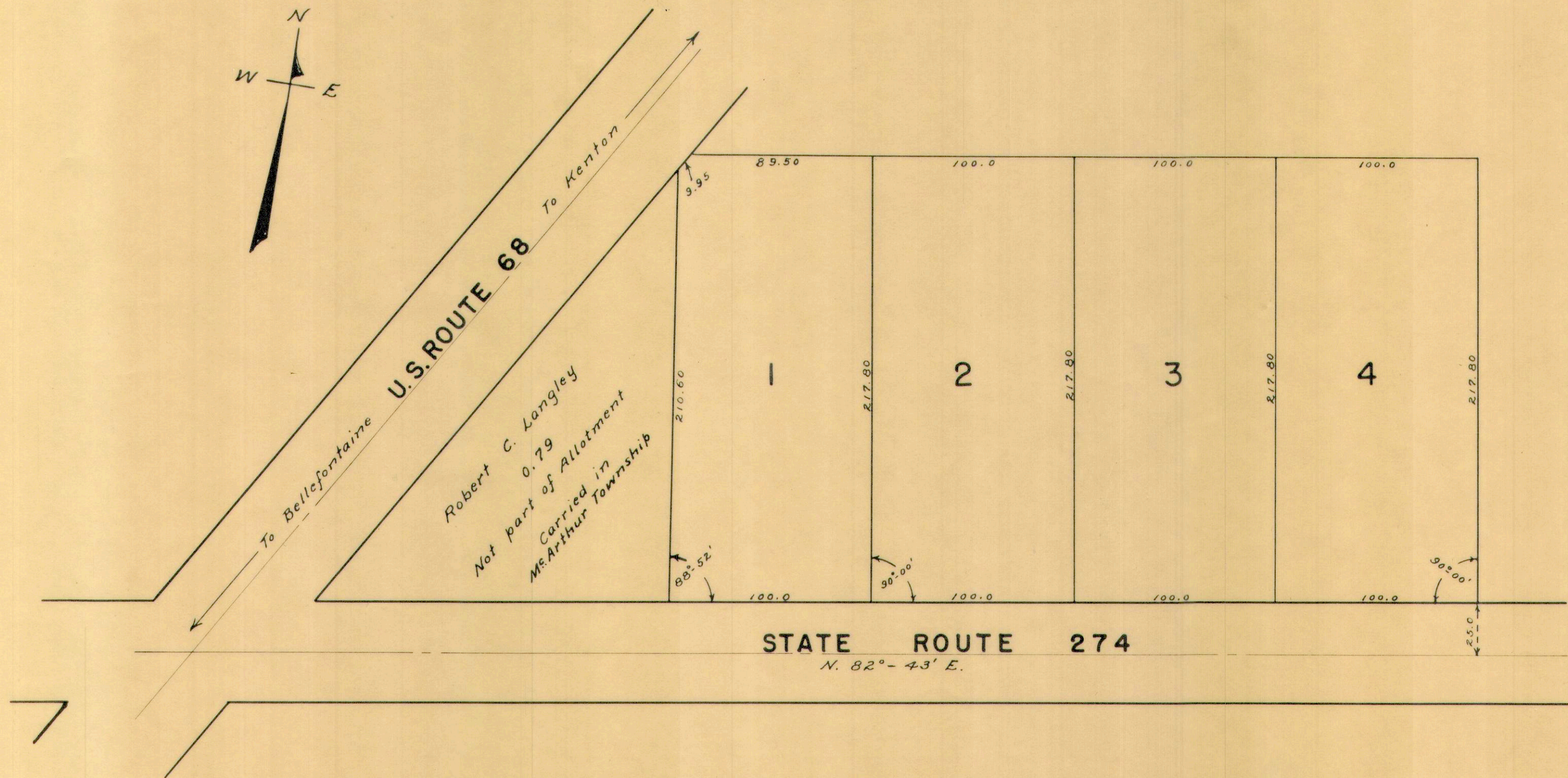
WATKINS ALLOTMENT NO. 1
VIRGINIA MILITARY SURVEY 9823

SCALE 1 INCH = 50 FEET



RUSHCREEK TOWNSHIP
VIRGINIA MILITARY SURVEY 9932
KEMP ACRES ALLOTMENT

SCALE: 1 INCH = 50 FEET

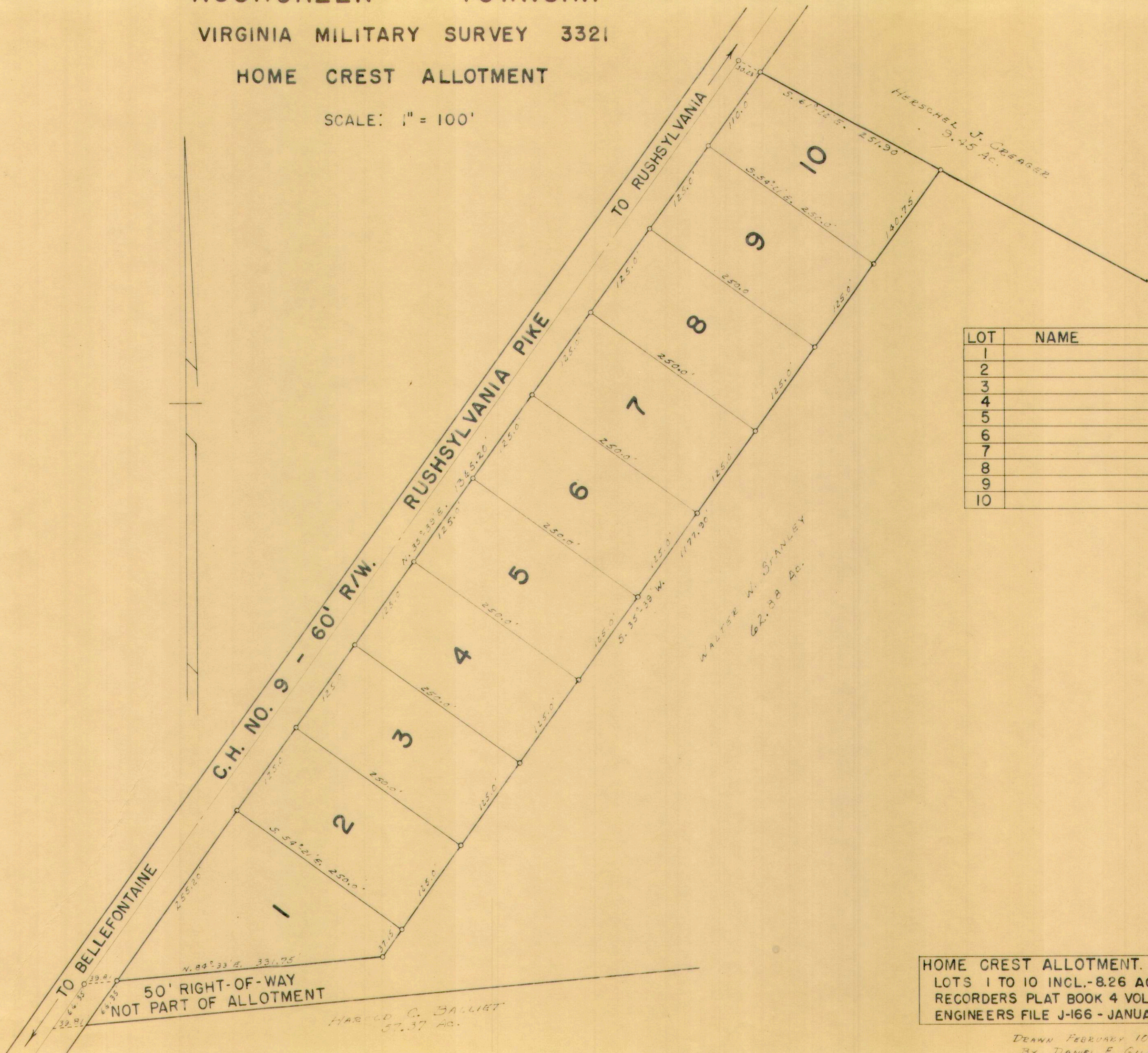


RUSHCREEK TOWNSHIP

VIRGINIA MILITARY SURVEY 3321

HOME CREST ALLOTMENT

SCALE: 1" = 100'



LOT	NAME	DATE
1		
2		
3		
4		
5		
6		
7		
8		
9		
10		

HOME CREST ALLOTMENT.
 LOTS 1 TO 10 INCL.-8.26 AC.ⓧ
 RECORDERS PLAT BOOK 4 VOL. D PAGE 99.
 ENGINEERS FILE J-166 - JANUARY 1964.

DRAWN FEBRUARY 10, 1964
 BY DANIEL E. GILBERT

HAROLD C. BALLIET
 57.37 AC.

WALTER W. STANLEY
 62.38 AC.

HERSCHEL J. GREAGER
 9.45 AC.

50' RIGHT-OF-WAY
 NOT PART OF ALLOTMENT

C.H. NO. 9 - 60' R/W.

RUSHSYLVANIA PIKE

TO RUSHSYLVANIA

TO BELLEFONTAINE