

**WASHINGTON**

**TOWNSHIP**

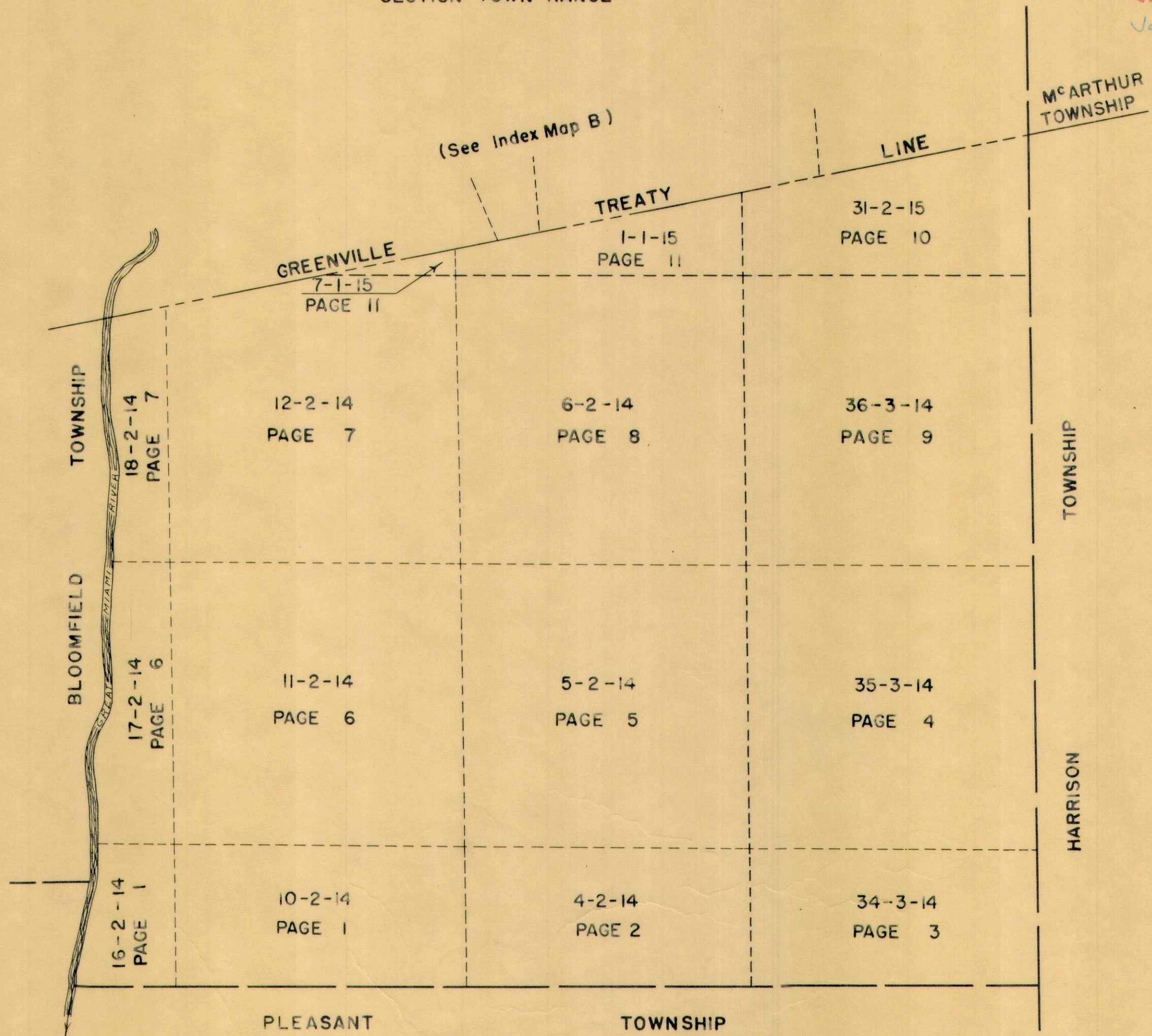
**1958**

# WASHINGTON TOWNSHIP (SOUTH PART)

## INDEX MAP

SECTION-TOWN-RANGE


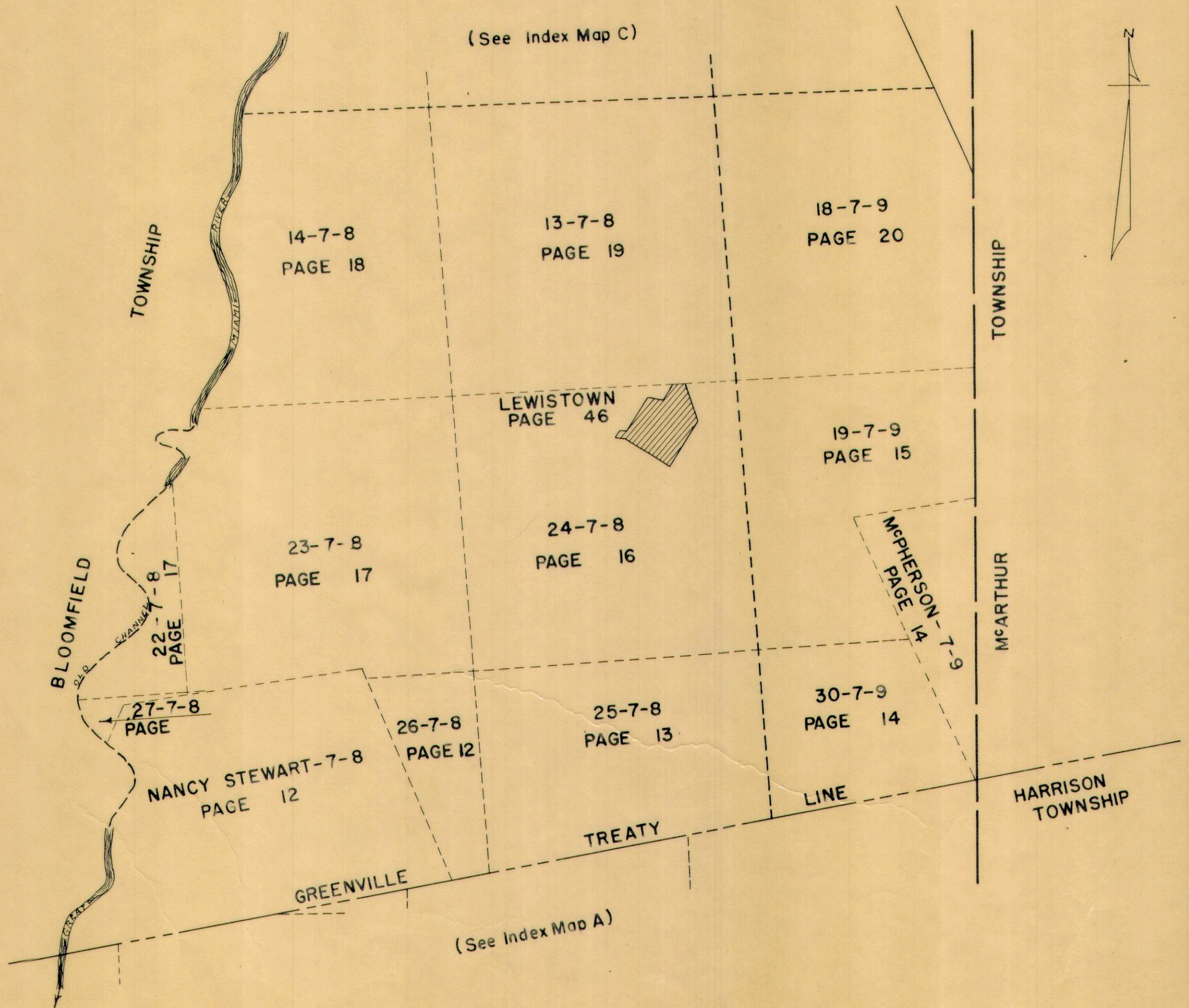
CORRECTED TO  
~~January 1, 1964~~  
January 1, 1965  
January 1, 1966



WASHINGTON TOWNSHIP (CENTRAL PART)

INDEX MAP

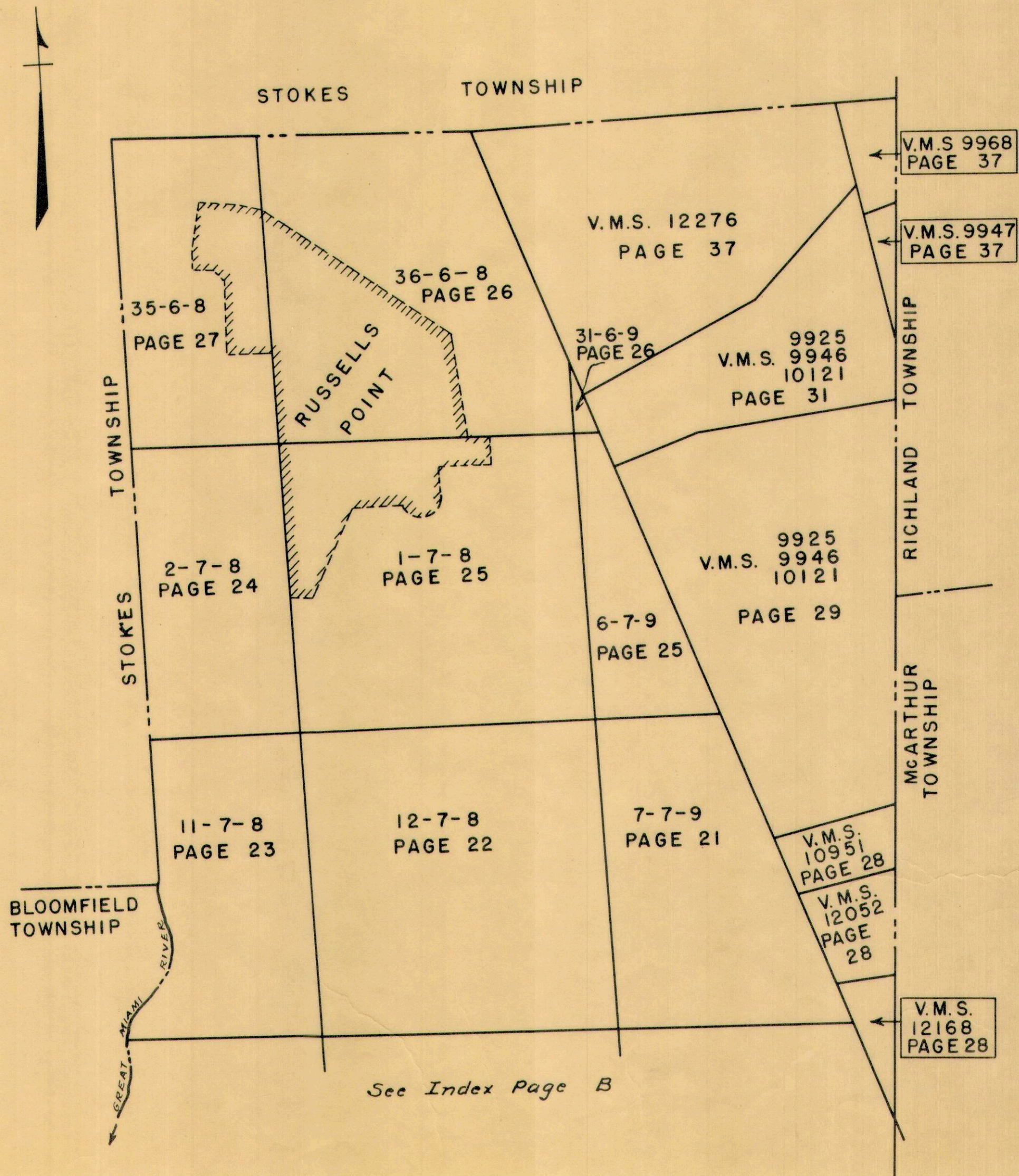
SECTION - TOWN - RANGE



WASHINGTON TOWNSHIP (NORTH PART)

INDEX MAP

ORDER OF NUMBERS SECTION - TOWN - RANGE



INDEX

	SECTION	TOWN	RANGE	PAGE	
TOWNS SOUTH OF LATITUDE 41	35	6	8	27	
	36	6	8	26-38-39-40	
	1	7	8	25	
	2	7	8	24	
	11	7	8	23	
	12	7	8	22	
	13	7	8	19	
	14	7	8	18	
	22	7	8	17	
	23	7	8	17	
	24	7	8	16	
	25	7	8	13	
	26	7	8	12	
	27	7	8	12	
RANGES EAST OF OHIO-INDIANA LINE	NANCY STEWART	7	8	12	
	31	6	8	26	
	6	7	9	25	
	7	7	9	21	
	18	7	9	20	
	19	7	9	15	
	30	7	9	14	
	MCPHERSON	7	9	14	
	TOWNS EAST OF GREAT MIAMI RIVER	4	2	14	2
		5	2	14	5
6		2	14	8	
10		2	14	1	
11		2	14	6	
12		2	14	7	
16		2	14	1	
17		2	14	6	
18		2	14	7	
RANGES NORTH OF OHIO RIVER	34	3	14	3	
	35	3	14	4	
	36	3	14	9	
	1	1	15	11	
	7	1	15	11	
	32	2	15	10	

VIRGINIA MILITARY SURVEYS	PAGE
9925-9946-10121	29-31-31A-36
9947	37
9968	37
10951	28
12052	28
12168	28
12276	37-38-39

INDEX

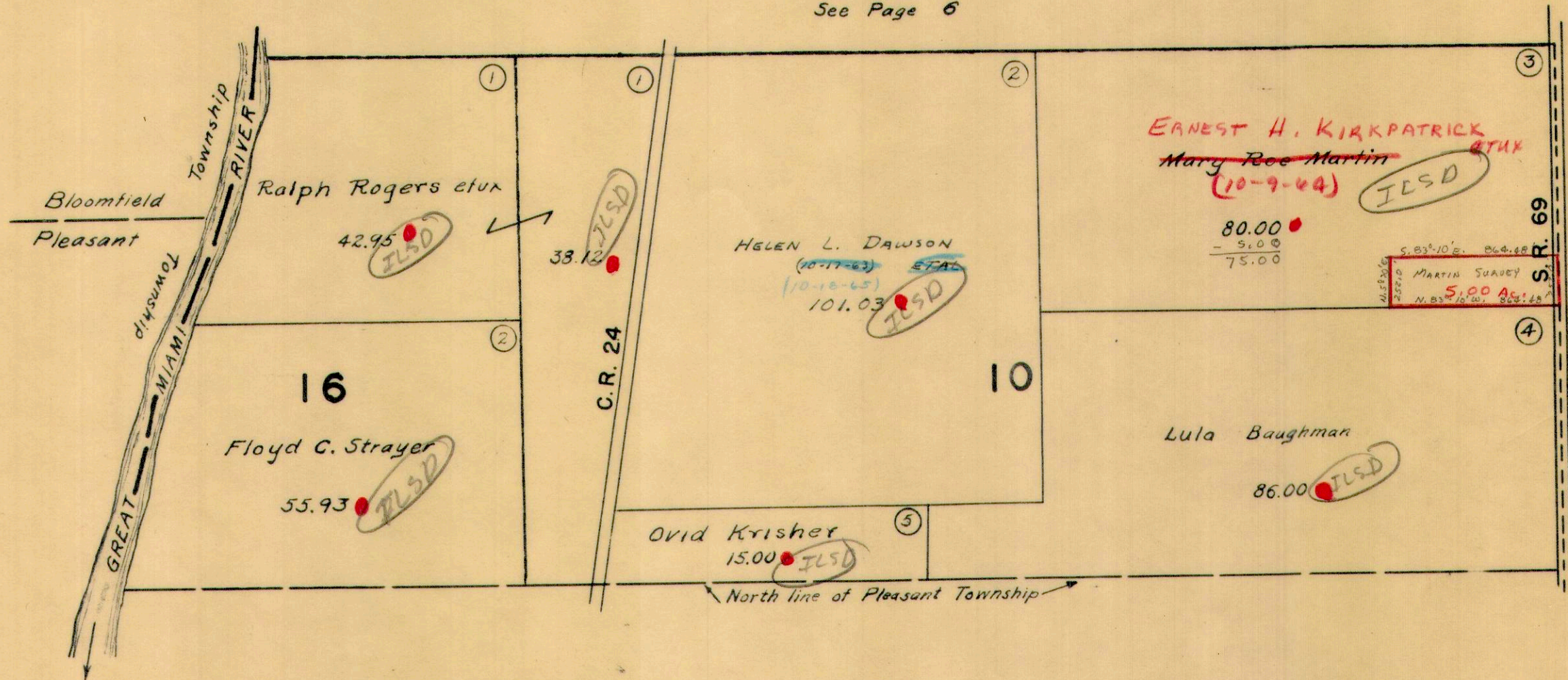
ALLOTMENTS, SUBDIVISIONS & ISLANDS

ARTIST ISLE _____	44
BURG'S ALLOTMENT _____	30
CRYSTAL BEACH ISLAND _____	45
DUNNS POND ALLOTMENT _____	33
FIVE PARKS ALLOTMENT _____	30
FIVE PARKS ADDITION _____	30
FUNKS SUBDIVISION _____	30
HEDGES SUBDIVISION _____	43
LEWISTOWN _____	49
MOUNDWOOD ALLOTMENT _____	32
NEELEYS ISLAND (SEE <u>WILLOW ISLE SUBDIVISION</u> ) _____	48
ORCHARD ISLAND _____	38-39
PRIEST ISLAND _____	46
PUTERBAUGH SUBDIVISION _____	30
RUSSELLS POINT _____	50 TO 68 INCLUSIVE
SMITH ALLOTMENTS <u>1-2 &amp; 3</u> _____	41
TOWPATH ISLAND _____	47
WATERBURYS ALLOTMENT _____	34
WATERBURYS UNRECORDED _____	35
WOLF ISLAND _____	38
WOLFS 1 ST. SUBDIVISION _____	42

SECTION 16 TOWN 2 RANGE 14  
SECTION 10 TOWN 2 RANGE 14

SCALE 10 CHAINS TO THE INCH

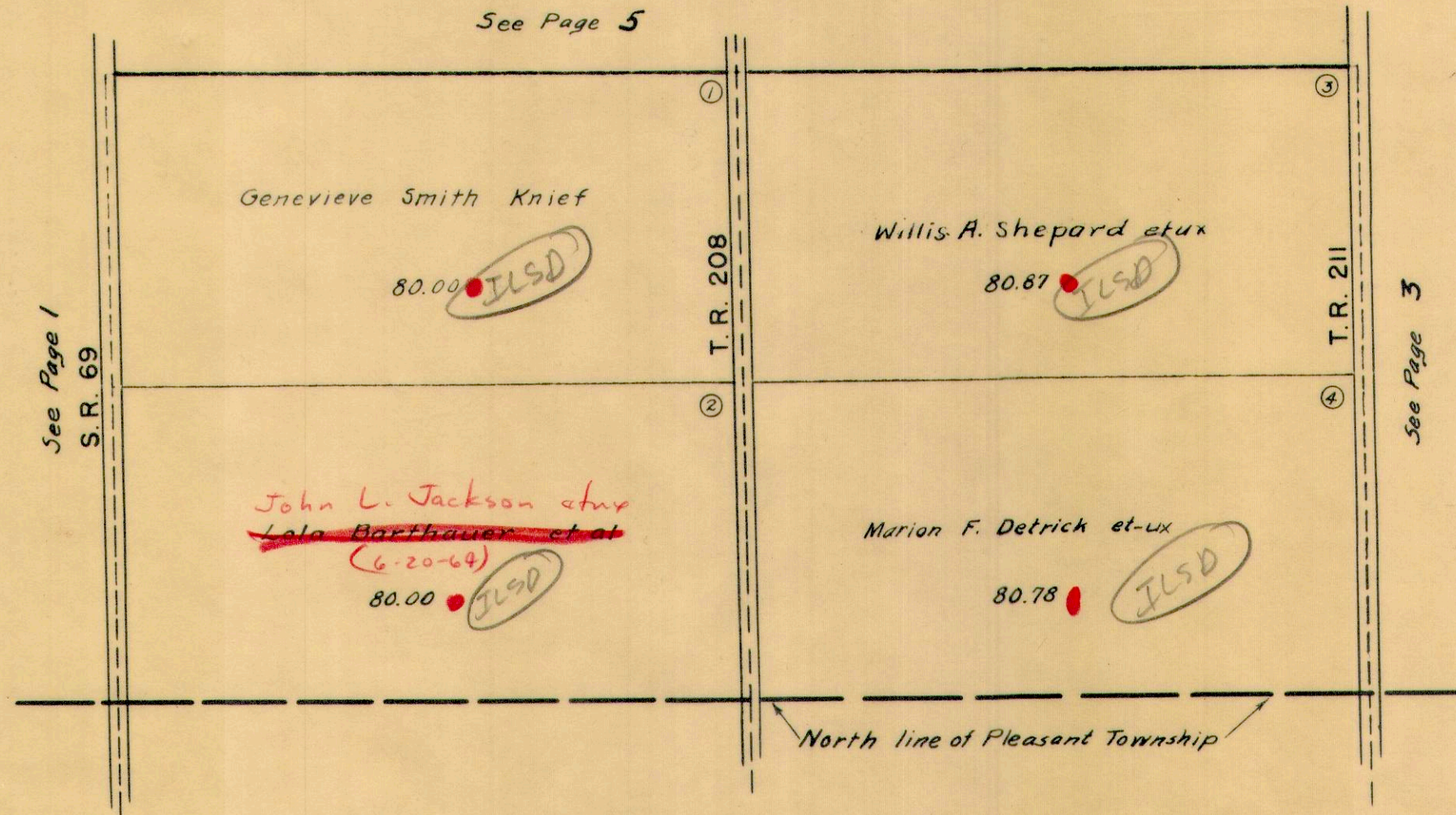
See Page 6



See Page 2

WASHINGTON TOWNSHIP  
SECTION 4 TOWN 2 RANGE 14

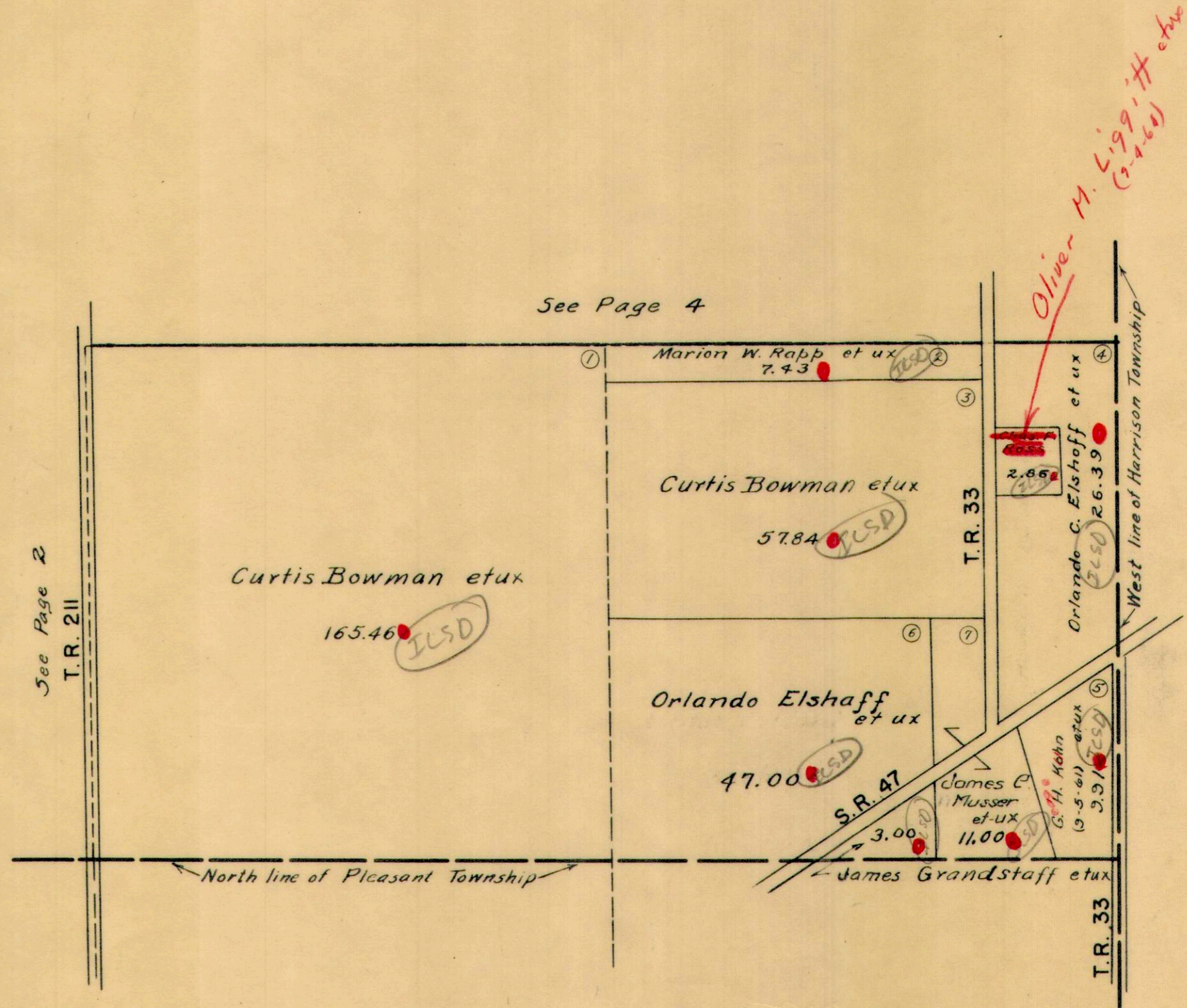
SCALE 10 CHAINS TO THE INCH





WASHINGTON TOWNSHIP  
SECTION 34 TOWN 3 RANGE 14

SCALE 10 CHAINS TO THE INCH

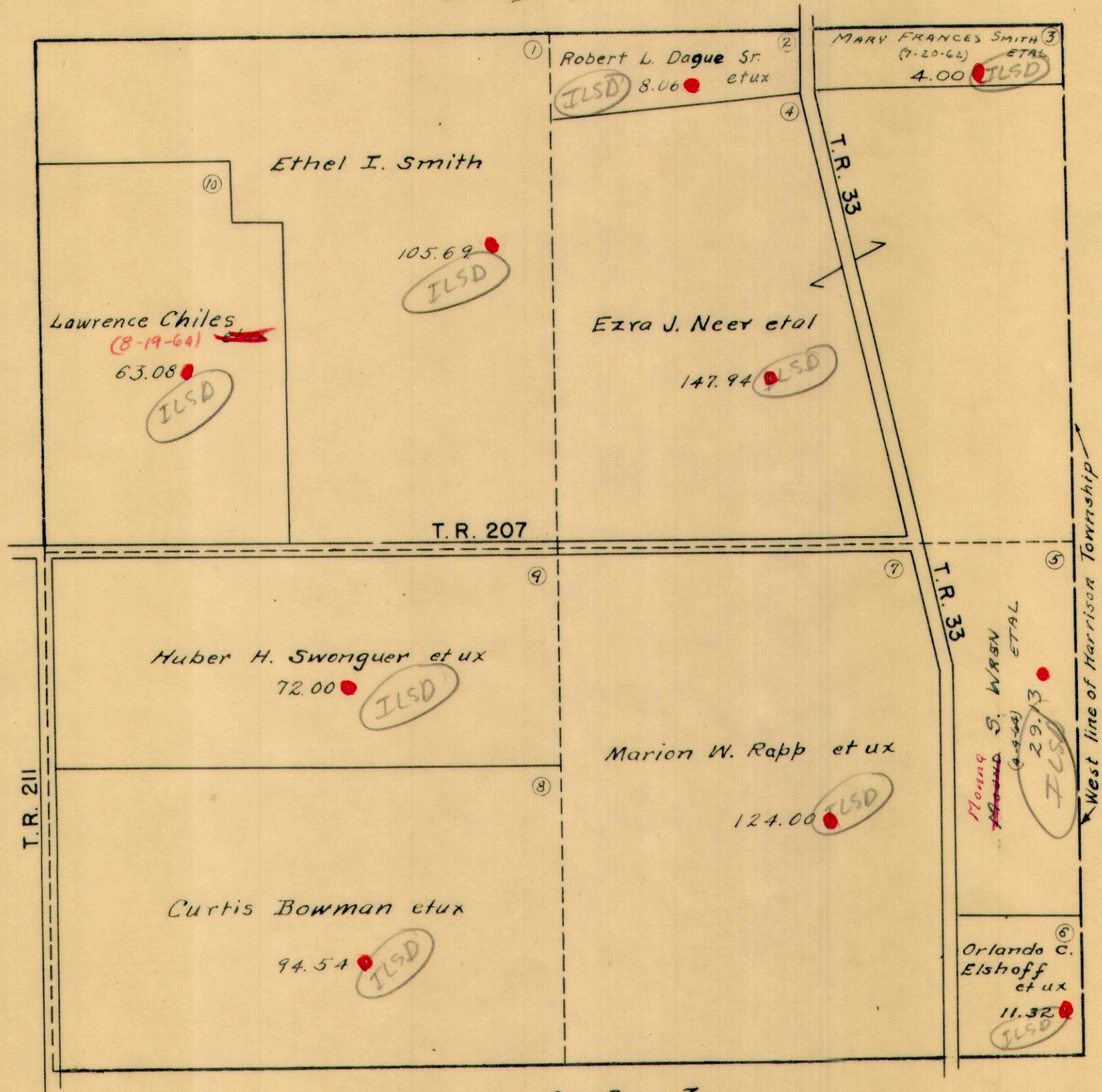


WASHINGTON TOWNSHIP  
SECTION 35 TOWN 3 RANGE 14

SCALE 10 CHAINS TO THE INCH

See Page 9

See Page 5

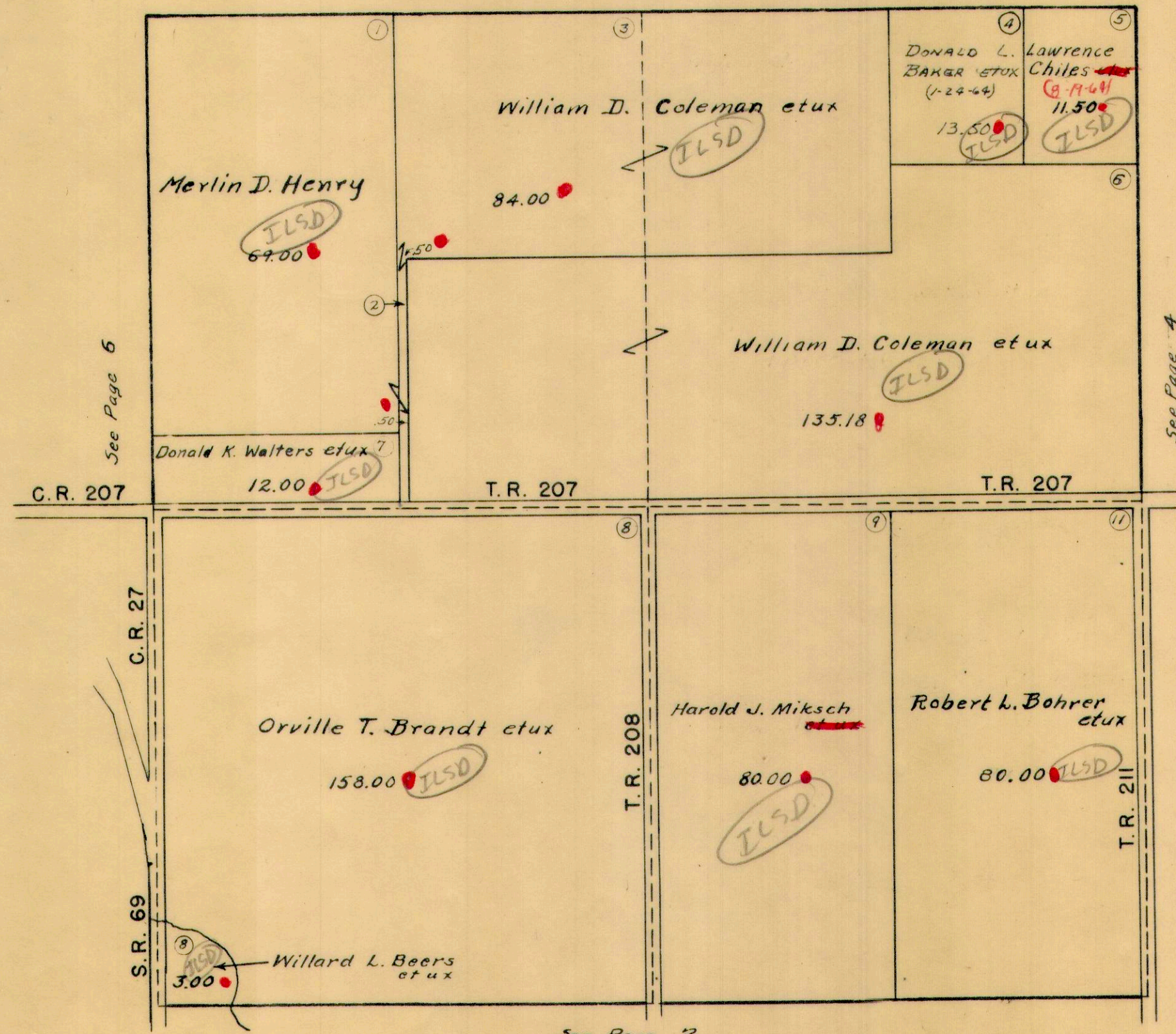


See Page 3

WASHINGTON TOWNSHIP  
SECTION 5 TOWN 2 RANGE 14

SCALE 10 CHAINS TO THE INCH

See Page 8



See Page 6

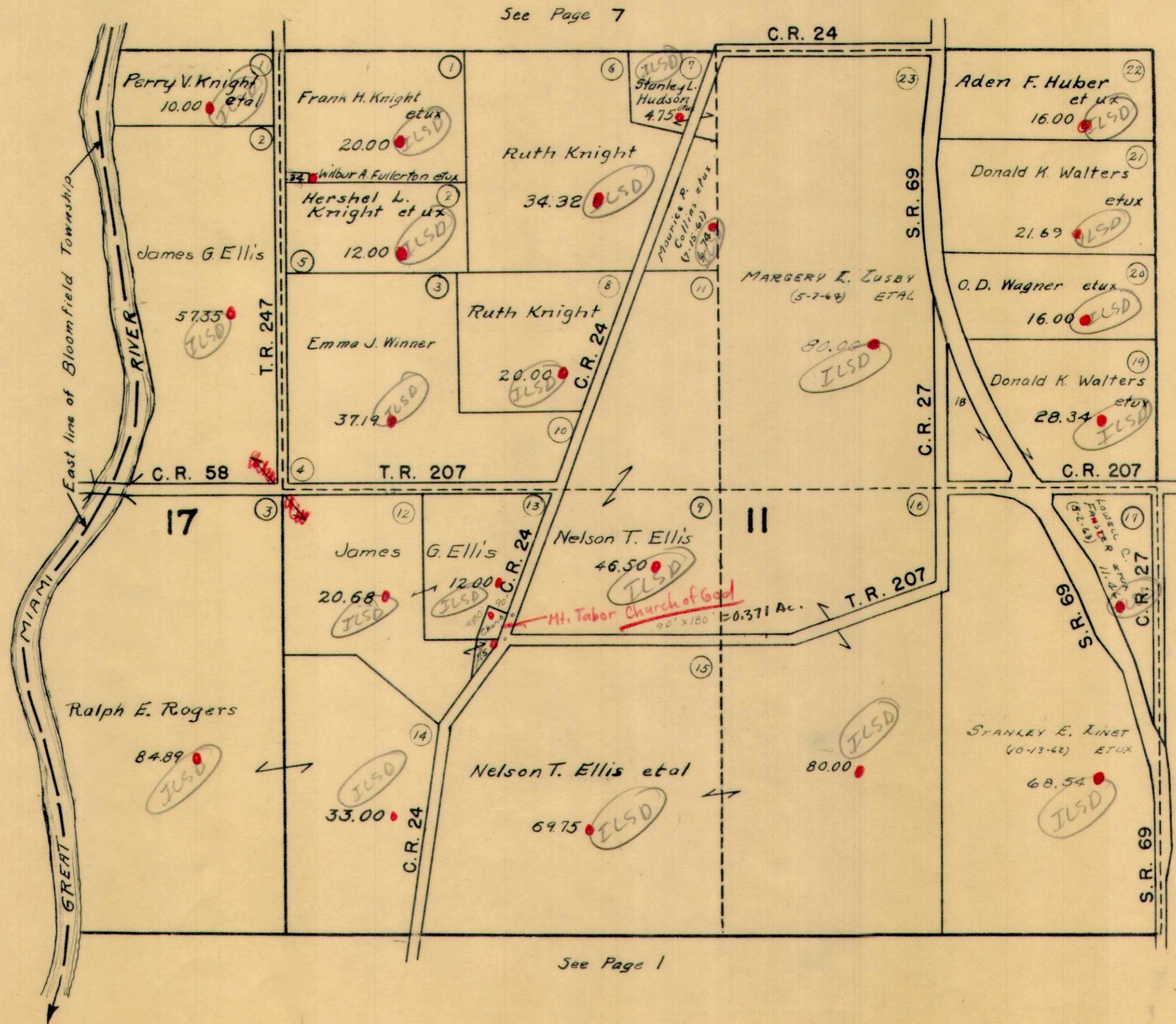
See Page 4

See Page 2

WASHINGTON TOWNSHIP

SECTION 17 TOWN 2 RANGE 14  
SECTION 11 TOWN 2 RANGE 14

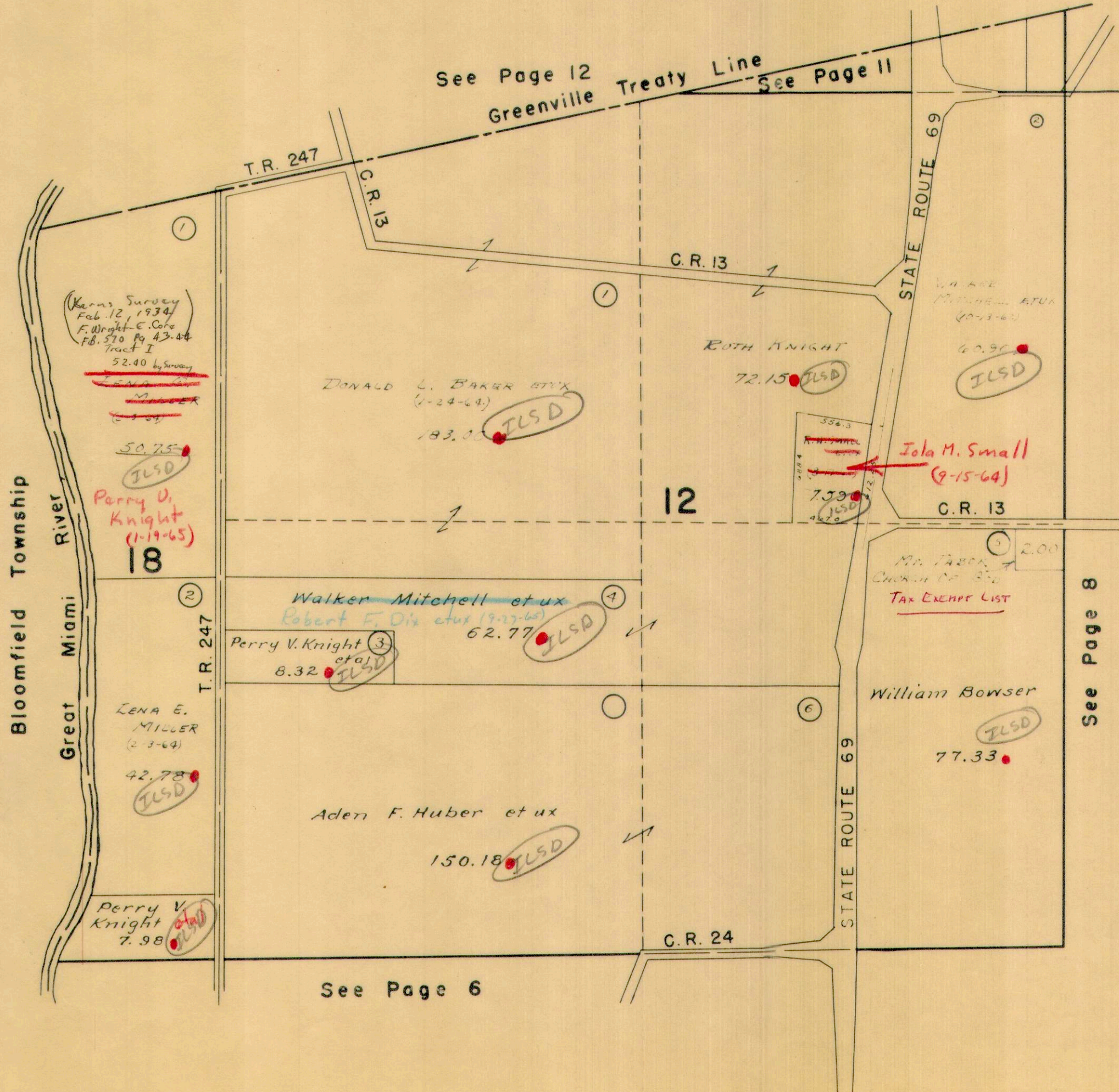
SCALE 10 CHAINS TO THE INCH



WASHINGTON TOWNSHIP

SECTION 18 TOWN 2 RANGE 14  
SECTION 12 TOWN 2 RANGE 14

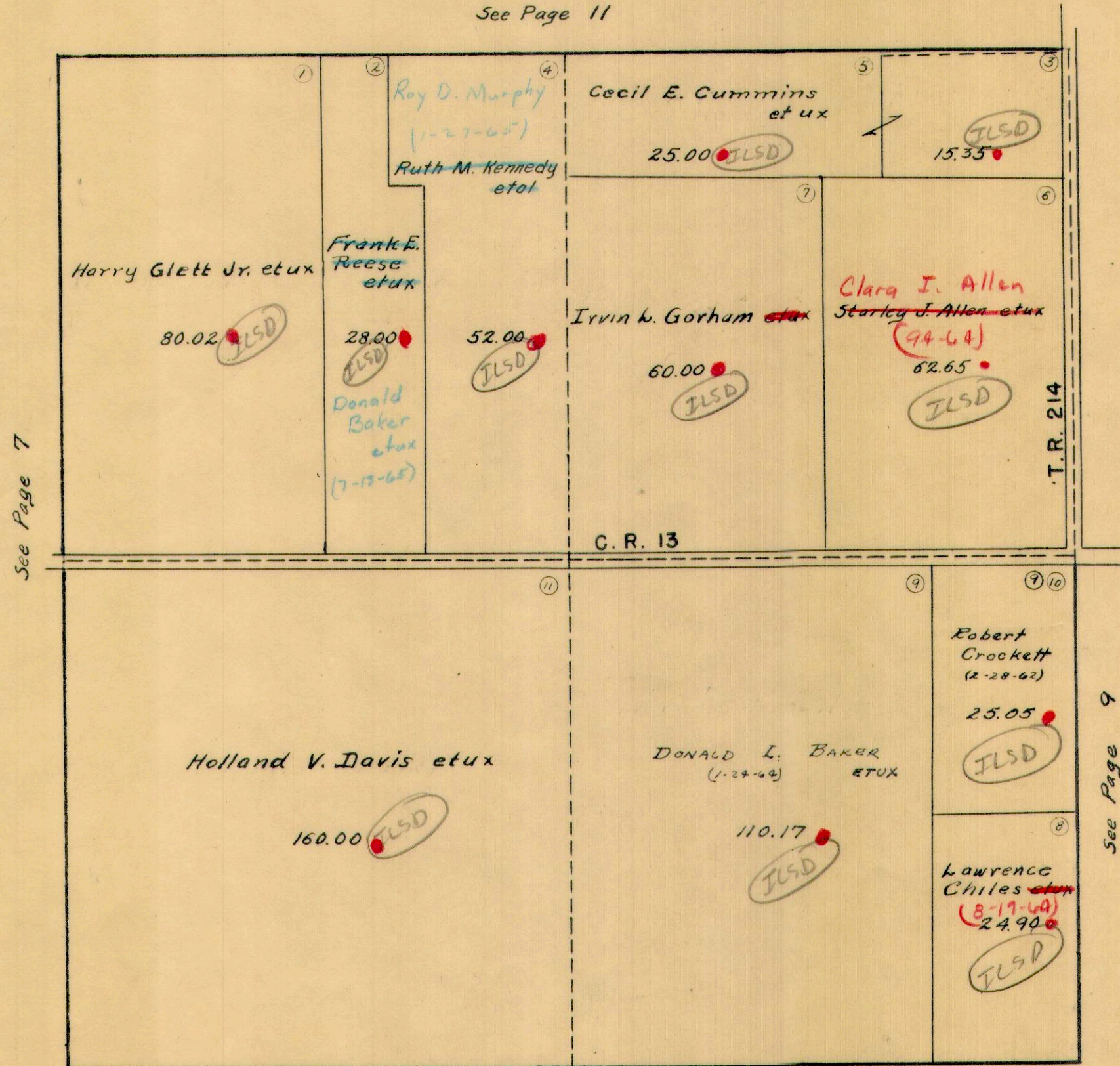
SCALE 10 CHAINS TO THE INCH



WASHINGTON TOWNSHIP  
SECTION 6 TOWN 2 RANGE 14

SCALE 10 CHAINS TO THE INCH

See Page 11



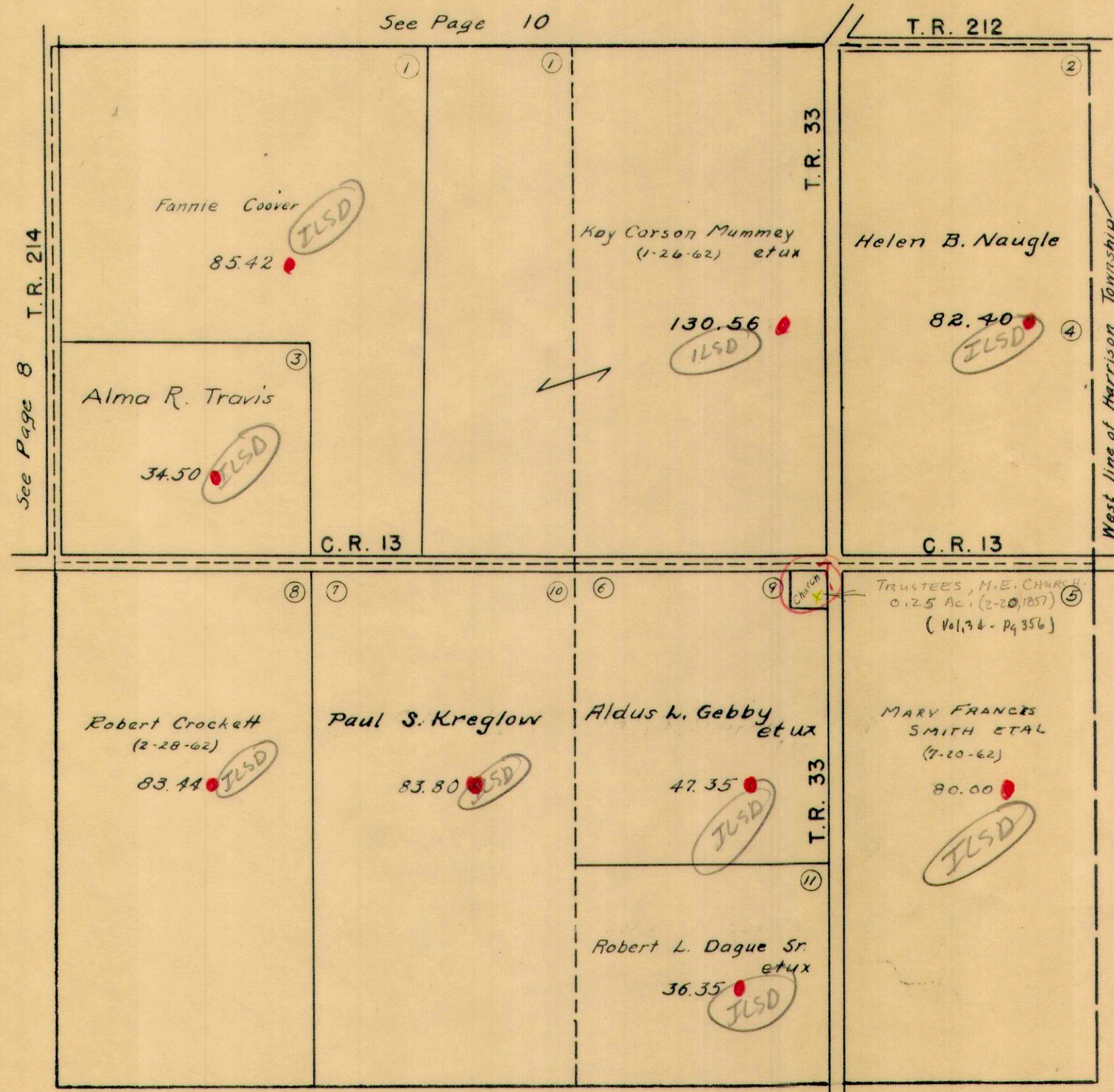
See Page 7

See Page 9

See Page 5

WASHINGTON TOWNSHIP  
SECTION 36 TOWN 3 RANGE 14

SCALE 10 CHAINS TO THE INCH



See Page 10

T.R. 212

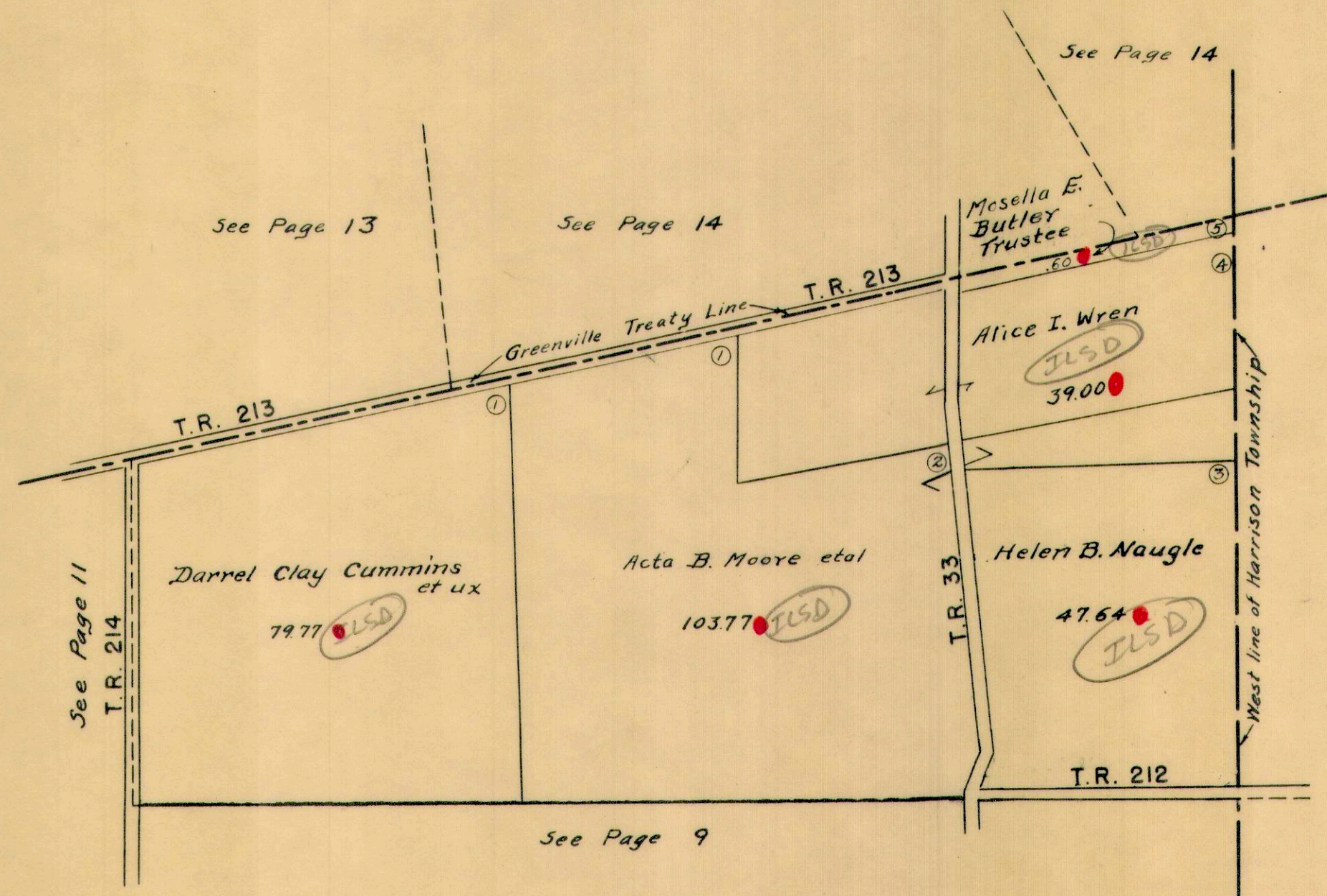
See Page 8 T.R. 214

West line of Harrison Township

See Page 4

WASHINGTON TOWNSHIP  
SECTION 31 TOWN 2 RANGE 15

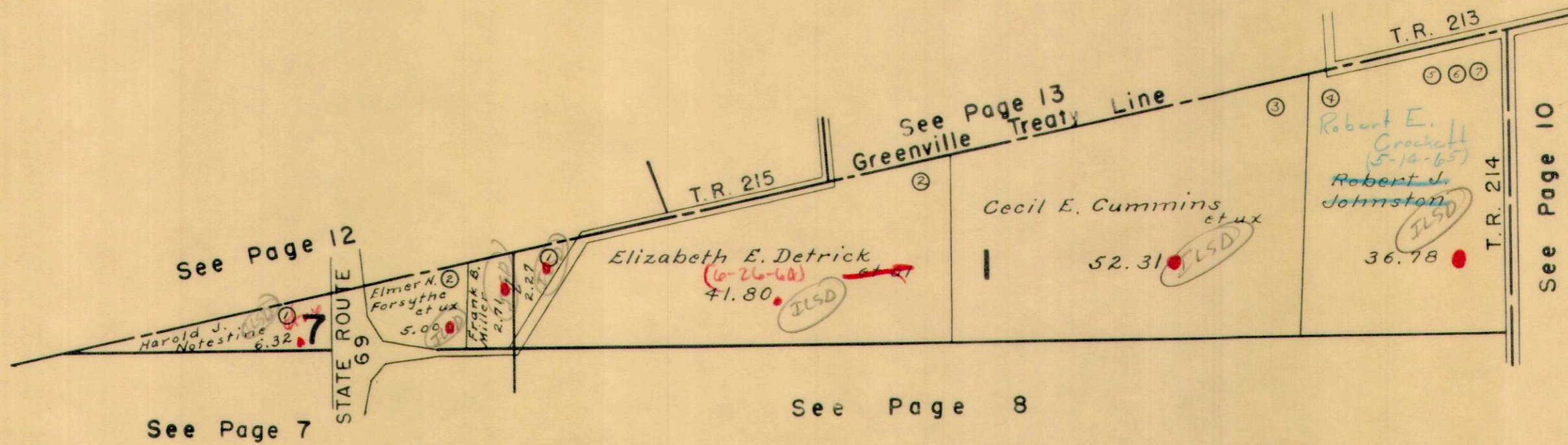
SCALE 10 CHAINS TO THE INCH





SECTION 7 TOWN 1 RANGE 15  
SECTION 1 TOWN 1 RANGE 15

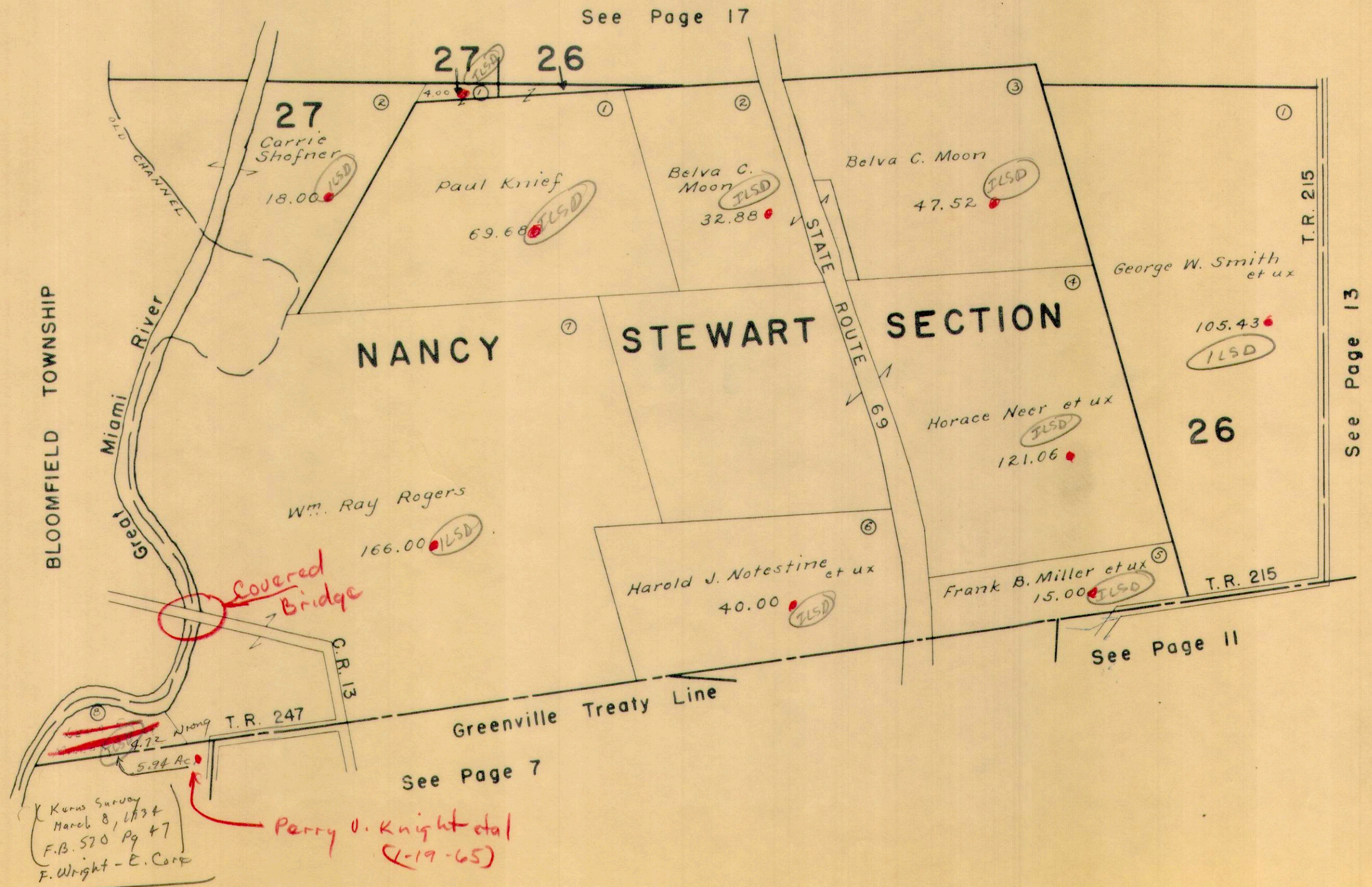
SCALE 10 CHAINS TO THE INCH



WASHINGTON TOWNSHIP

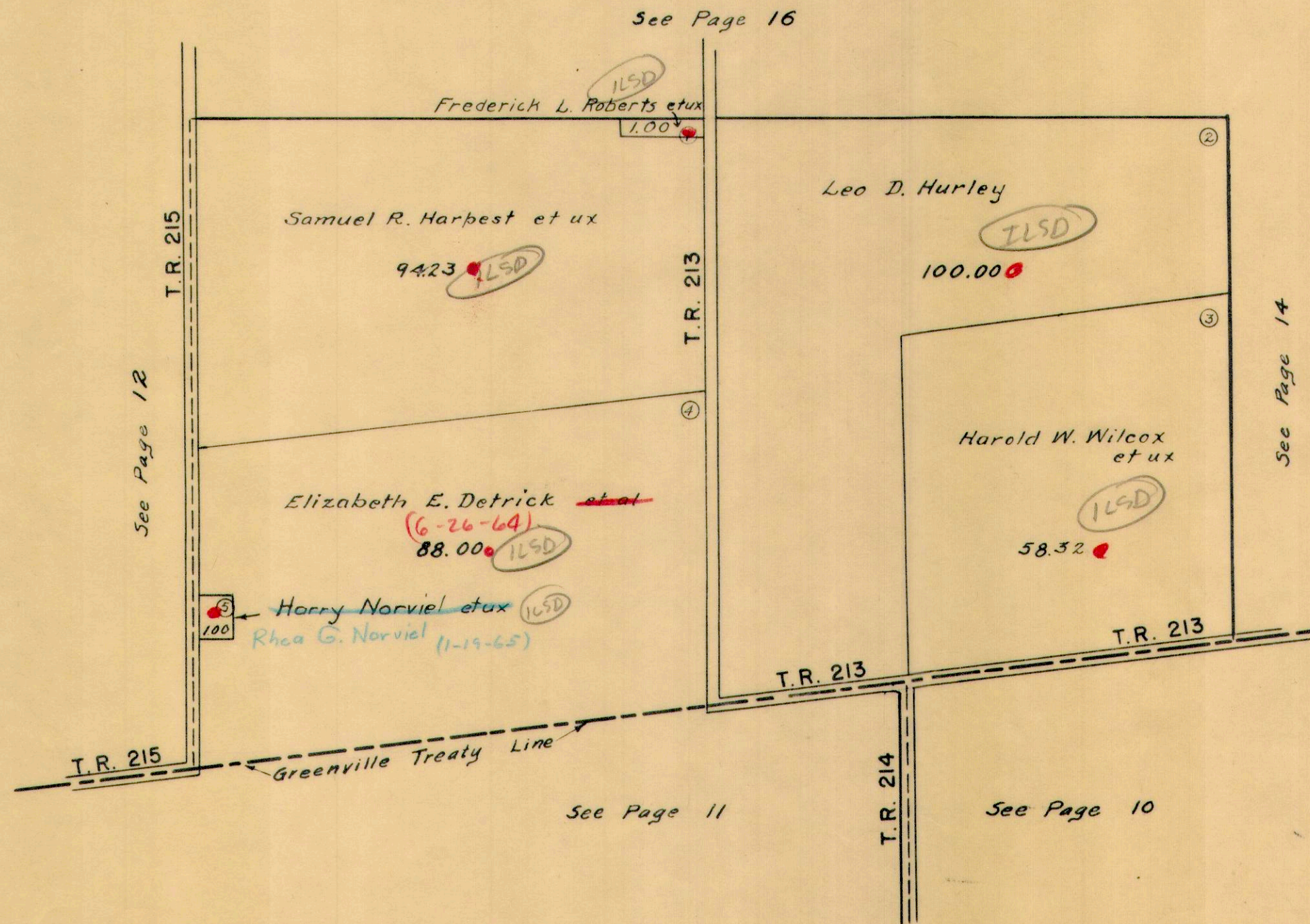
SECTION 26 TOWN 7 S. RANGE 8 E.  
SECTION 27 TOWN 7 S. RANGE 8 E.  
NANCY STEWART SECTION TOWN 7 S. RANGE 8 E.

SCALE 10 CHAINS TO THE INCH



WASHINGTON TOWNSHIP  
SECTION 25 TOWN 7 S. RANGE 8 E.


SCALE 10 CHAINS TO THE INCH



WASHINGTON TOWNSHIP

SECTION 30 TOWN 7 S. RANGE 9 E.  
Mc PHERSON SECTION TOWN 7 S. RANGE 9 E.

SCALE 10 CHAINS TO THE INCH

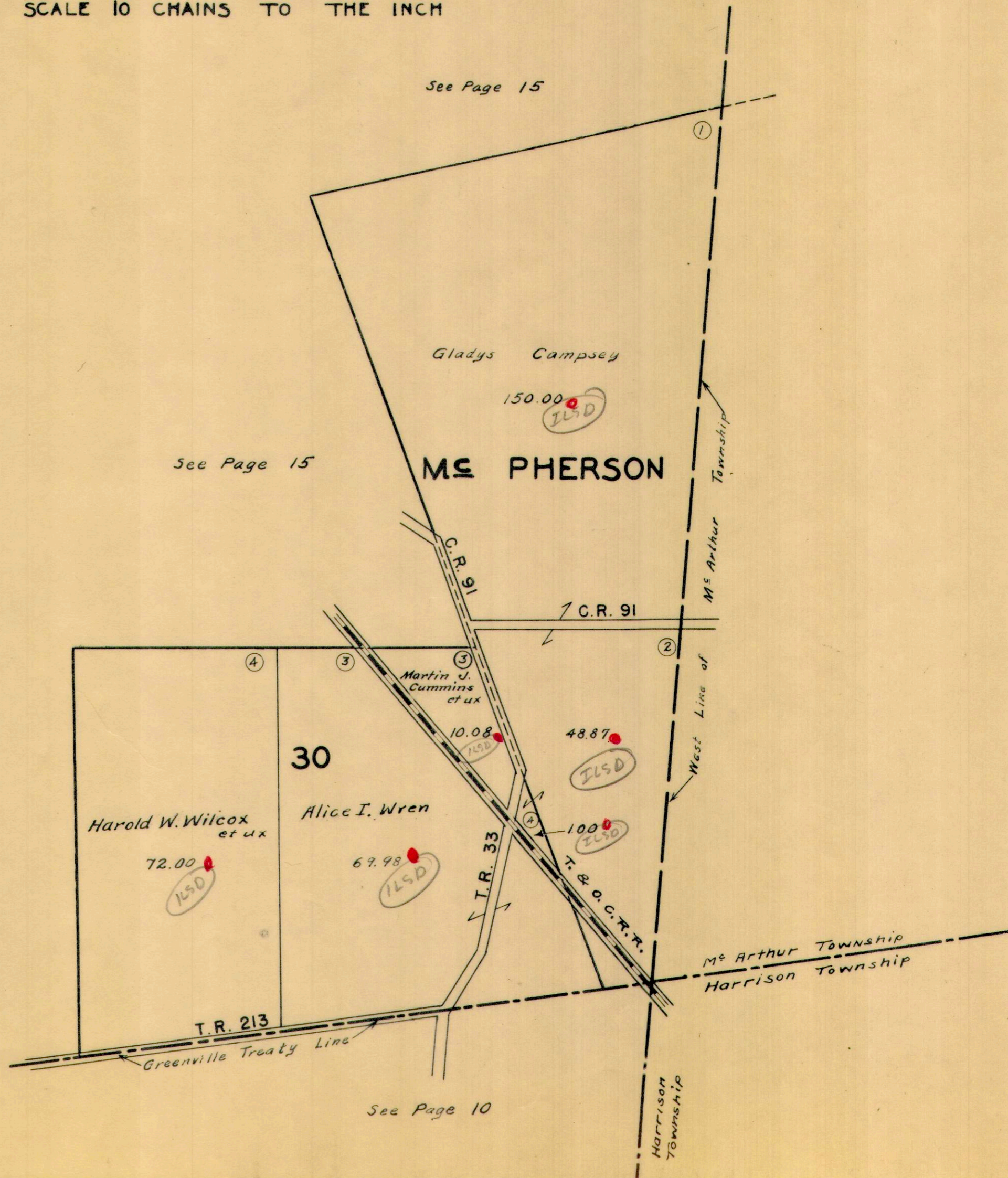


See Page 15

See Page 15

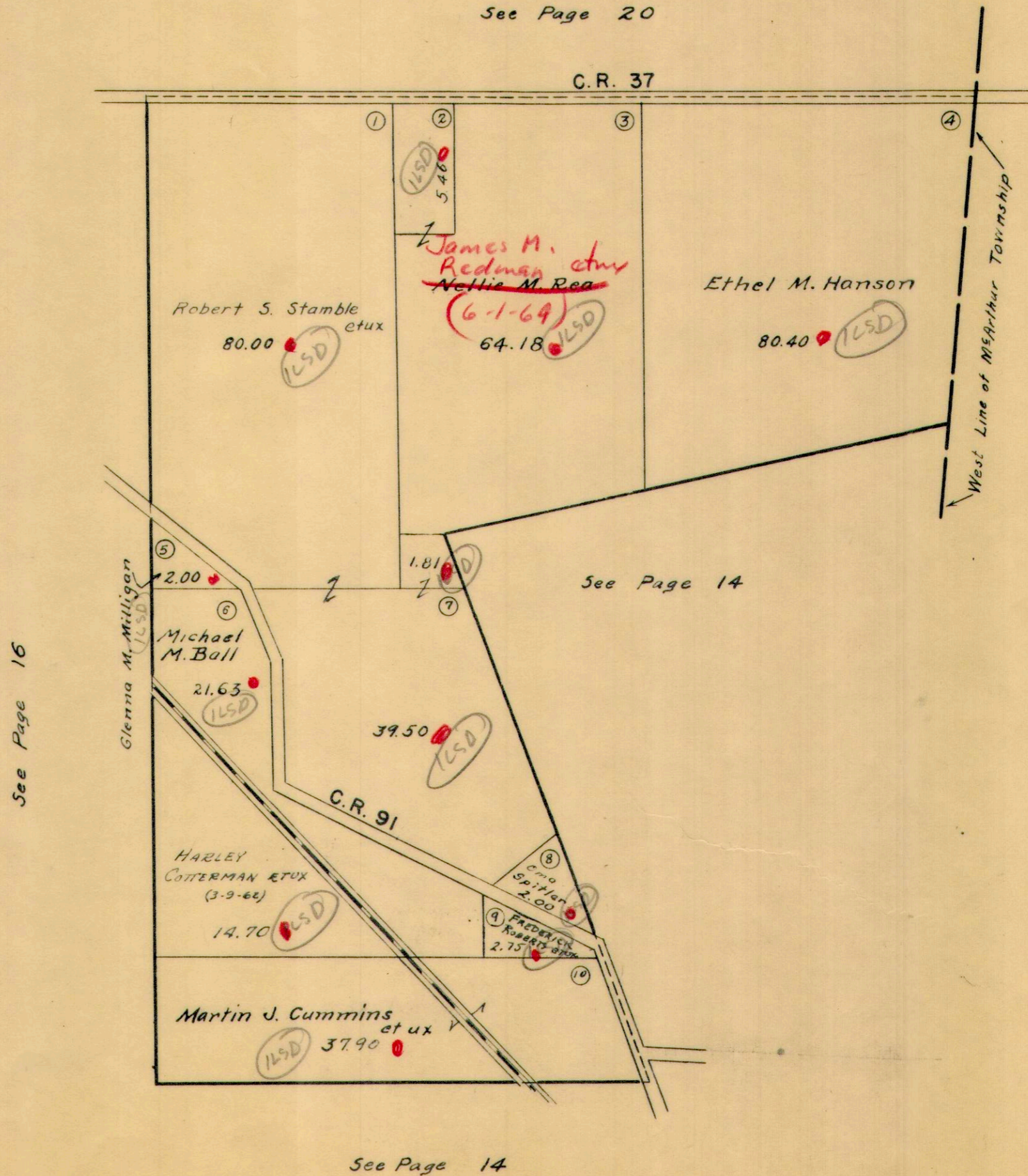
See Page 13

See Page 10



WASHINGTON TOWNSHIP  
SECTION 19 TOWN 7S. RANGE 9 E.

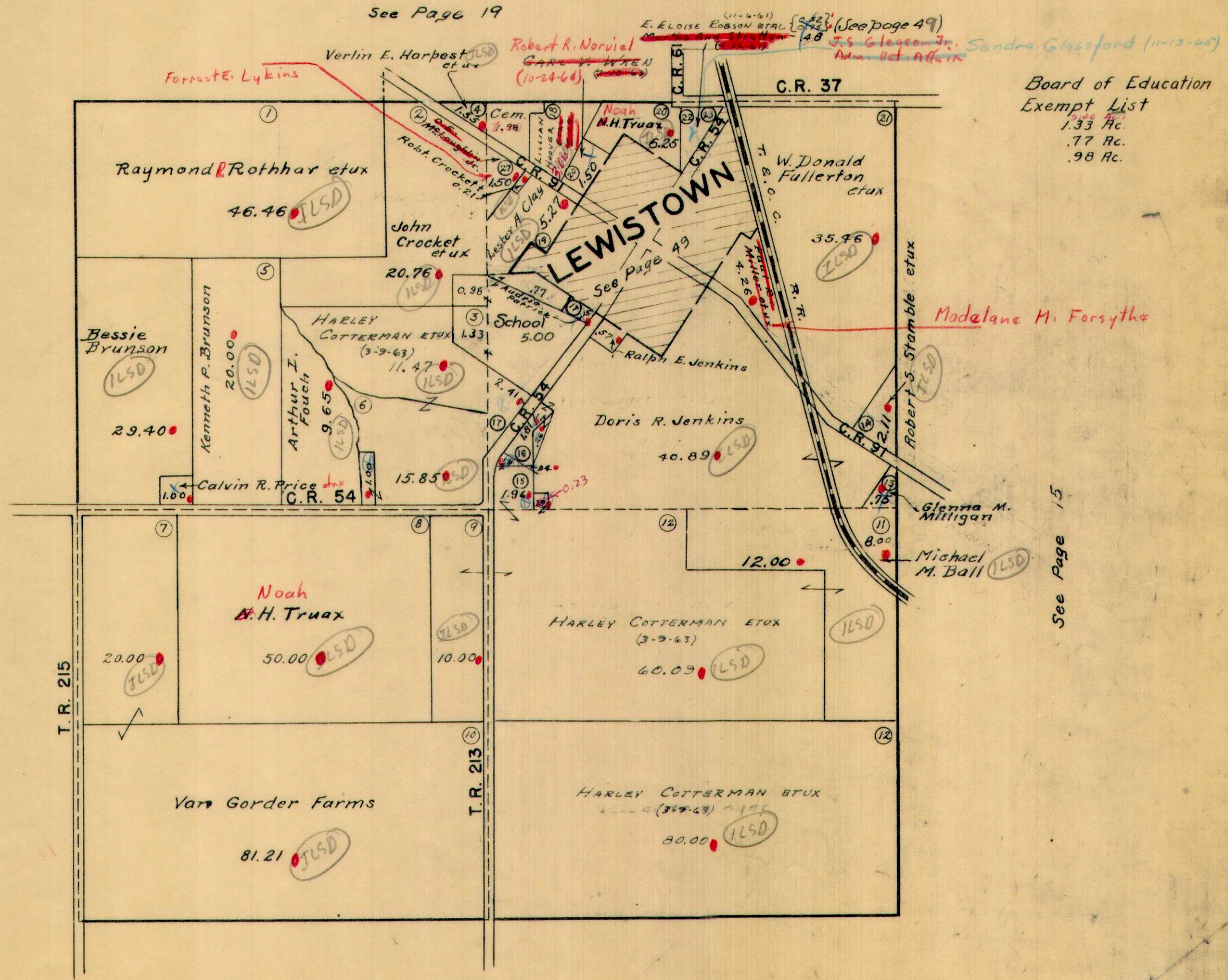
SCALE 10 CHAINS TO THE INCH



WASHINGTON TOWNSHIP

SECTION 24 TOWN 7 S. RANGE 8 E.

SCALE 10 CHAINS TO THE INCH



Board of Education  
Exempt List  
1.33 Ac.  
.77 Ac.  
.98 Ac.

See Page 17

See Page 15

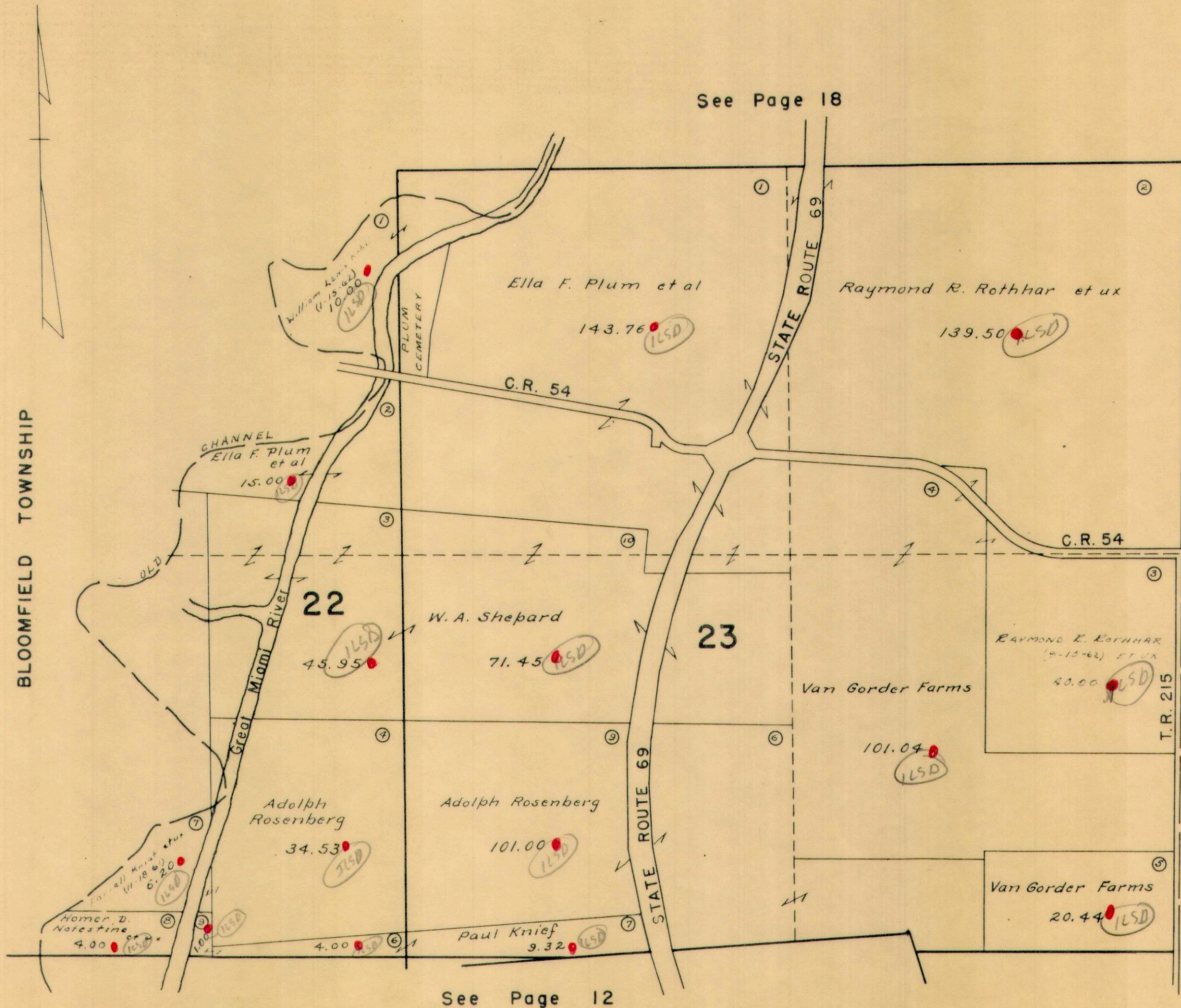
See Page 13

WASHINGTON TOWNSHIP

SECTION 23 TOWN 7 S. RANGE 8 E.

SECTION 22 TOWN 7 S. RANGE 8 E.

SCALE 10 CHAINS TO THE INCH



BLOOMFIELD TOWNSHIP

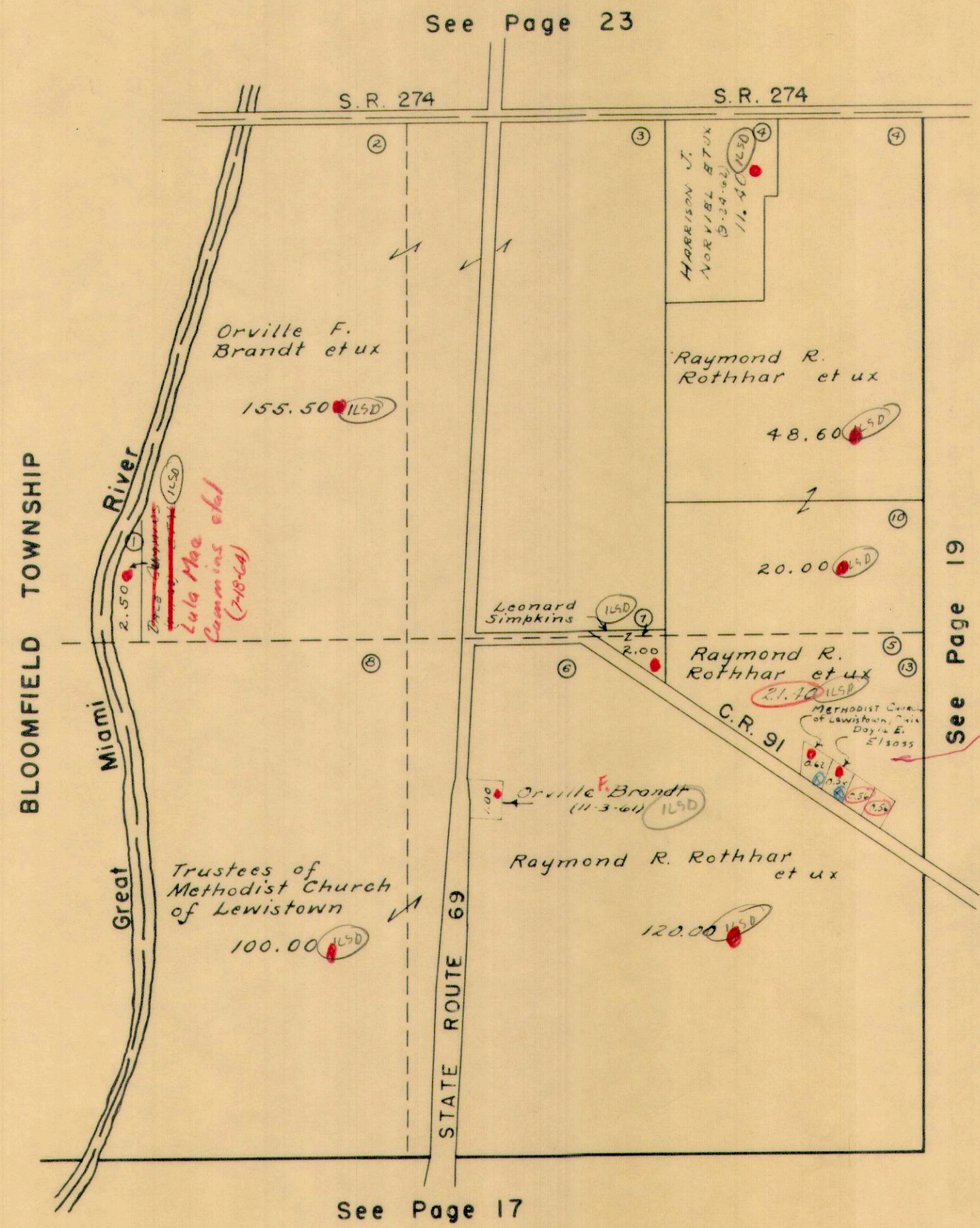
See Page 16

See Page 12

See Page 18

WASHINGTON TOWNSHIP  
 SECTION 14 TOWN 7 S. RANGE 8 E.

SCALE 10 CHAINS TO THE INCH



See Page 23

S. R. 274

S. R. 274

BLOOMFIELD TOWNSHIP

Miami River  
 Great Miami River

STATE ROUTE 69

See Page 17

See Page 19

21.40  
 .56  
 .56  
 22.52

Orville F. Brandt et ux  
 155.50 (LSD)

HARRISON J. NORVIEL ET UX  
 (9-29-92)  
 11.40 (LSD)

Raymond R. Rothhar et ux  
 48.60 (LSD)

20.00 (LSD)

Leonard Simpkins  
 1.50 (LSD)

Raymond R. Rothhar et ux  
 21.70 (LSD)

Trustees of Methodist Church of Lewistown  
 100.00 (LSD)

Orville F. Brandt (11-3-61)  
 1.00 (LSD)

Raymond R. Rothhar et ux  
 120.00 (LSD)

Lula Mae Pagan (7-18-64)  
 2.50 (LSD)

METHODIST CHURCH of Lewistown, Pa. Doyce E. Elross



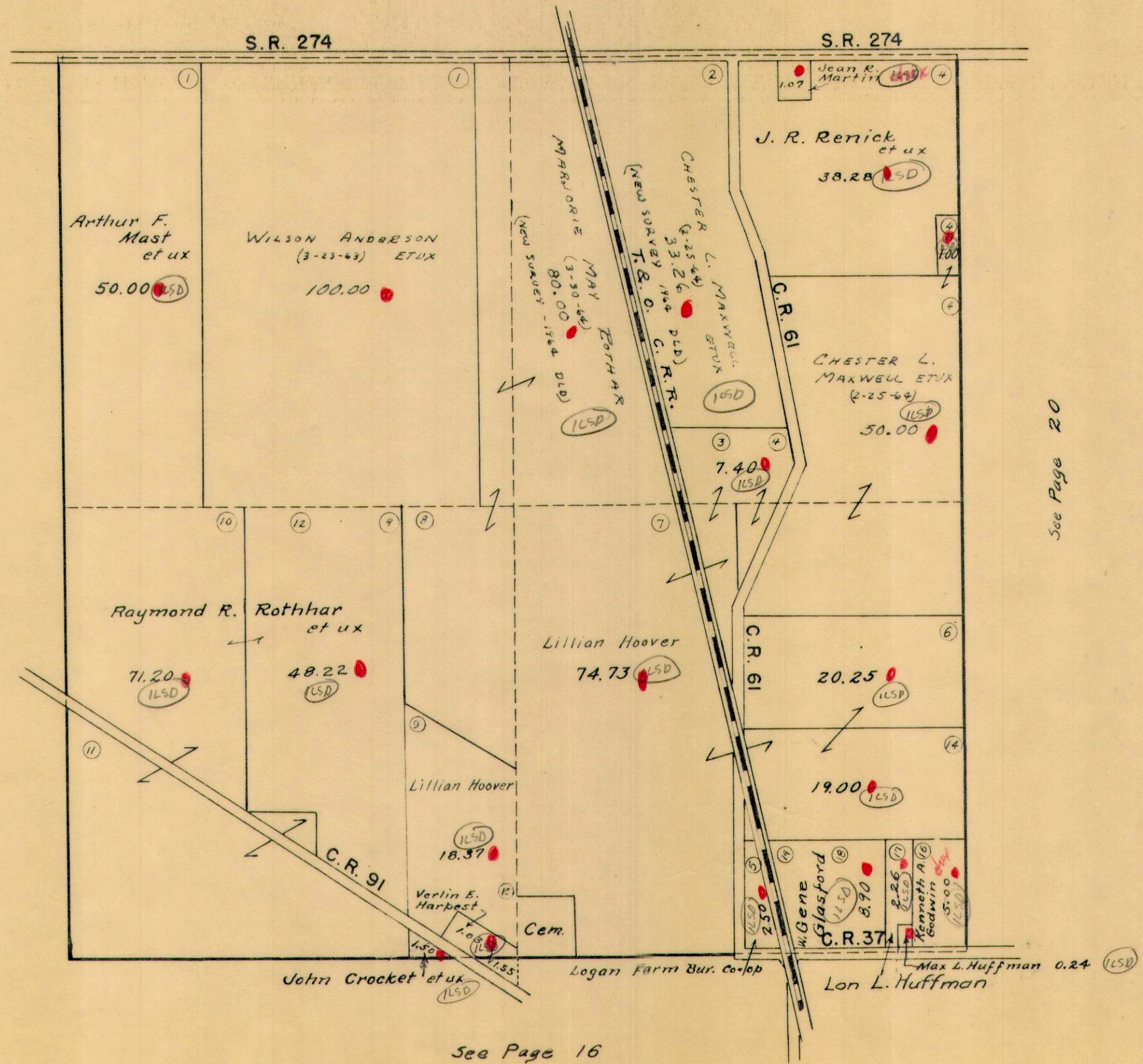
WASHINGTON TOWNSHIP  
SECTION 13 TOWN 7 S. RANGE 8 E.

SCALE 10 CHAINS TO THE INCH

See Page 22

See Page 18

See Page 20

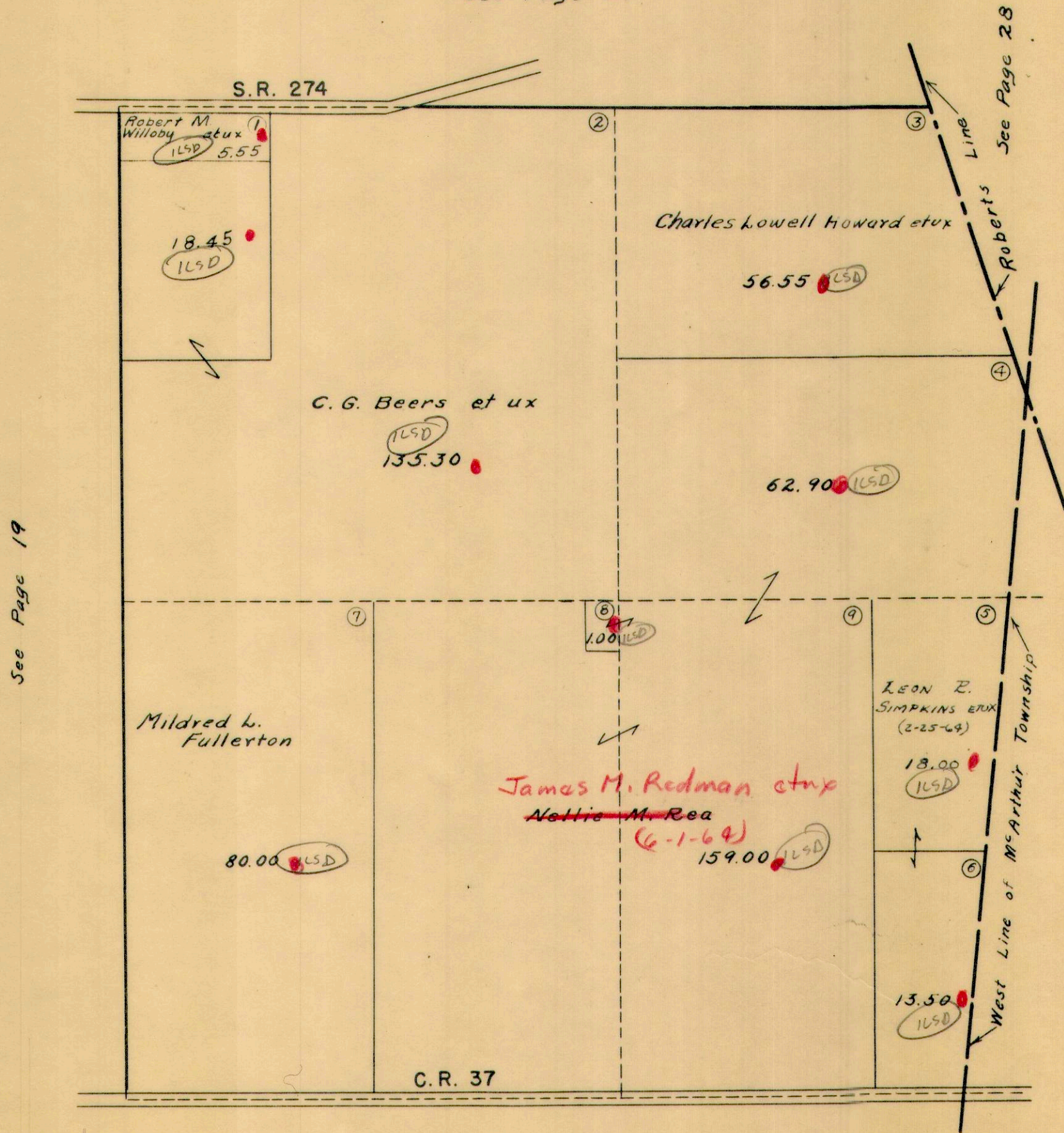


See Page 16

WASHINGTON TOWNSHIP  
SECTION 18 TOWN 7 S. RANGE 9 E.

SCALE 10 CHAINS TO THE INCH

See Page 21



See Page 19

See Page 28

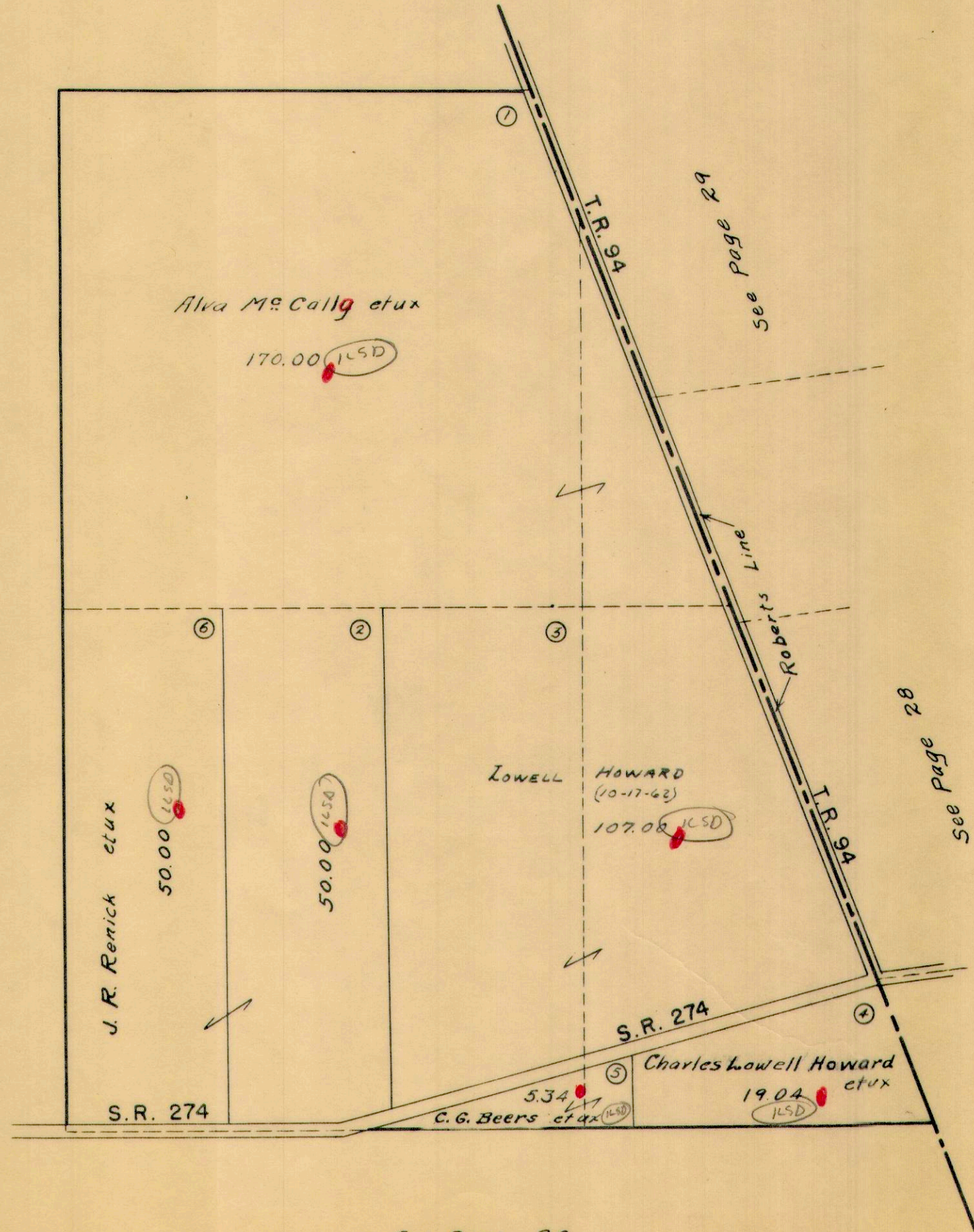
See Page 15

WASHINGTON TOWNSHIP  
SECTION 7 TOWN 7S. RANGE 9E.

SCALE 10 CHAINS TO THE INCH

See Page 25

See Page 22



See Page 20

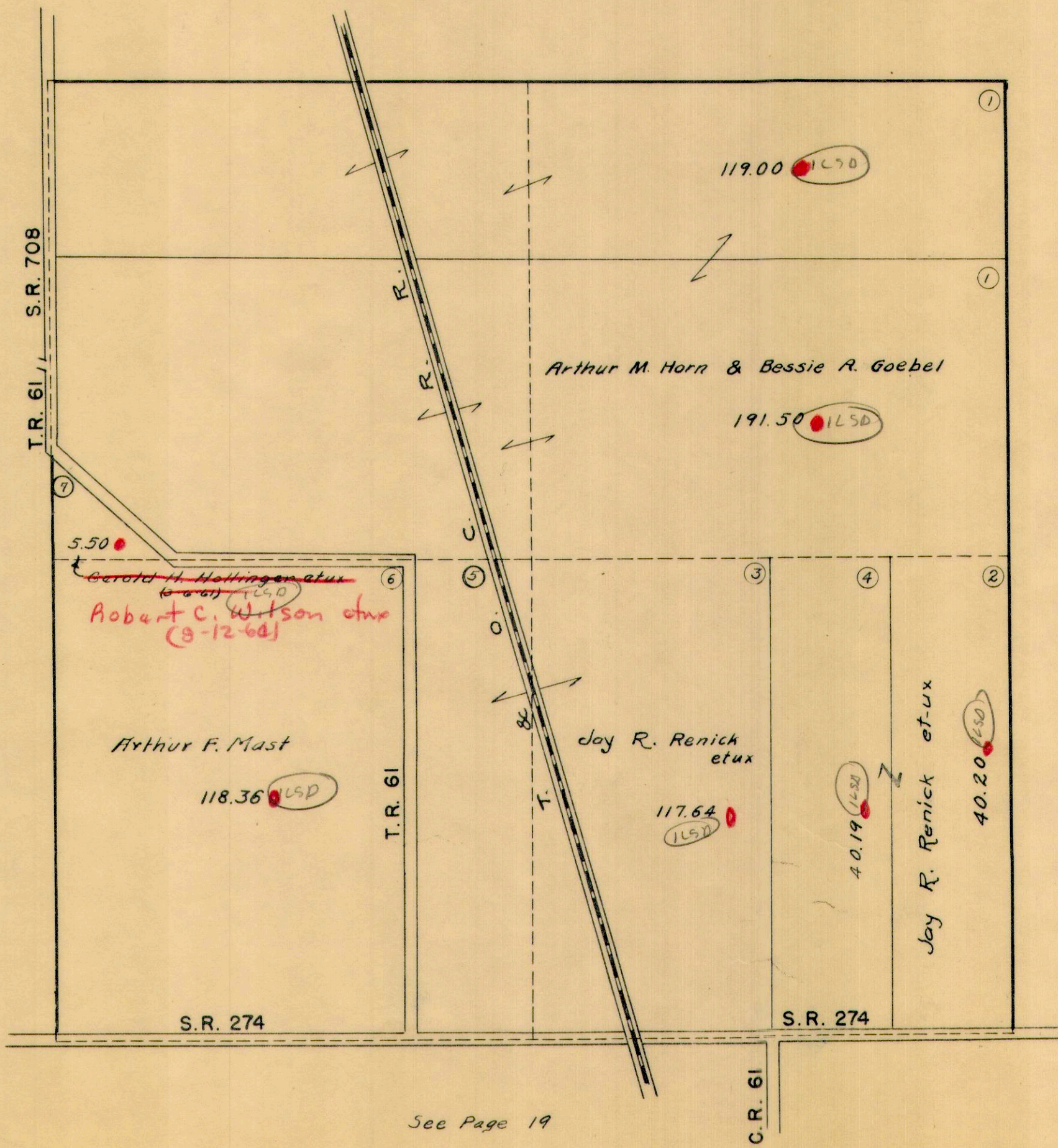
WASHINGTON TOWNSHIP  
SECTION 12 TOWN 7 S. RANGE 8 E.

SCALE 10 CHAINS TO THE INCH

See Page 25

See Page 23

See Page 21

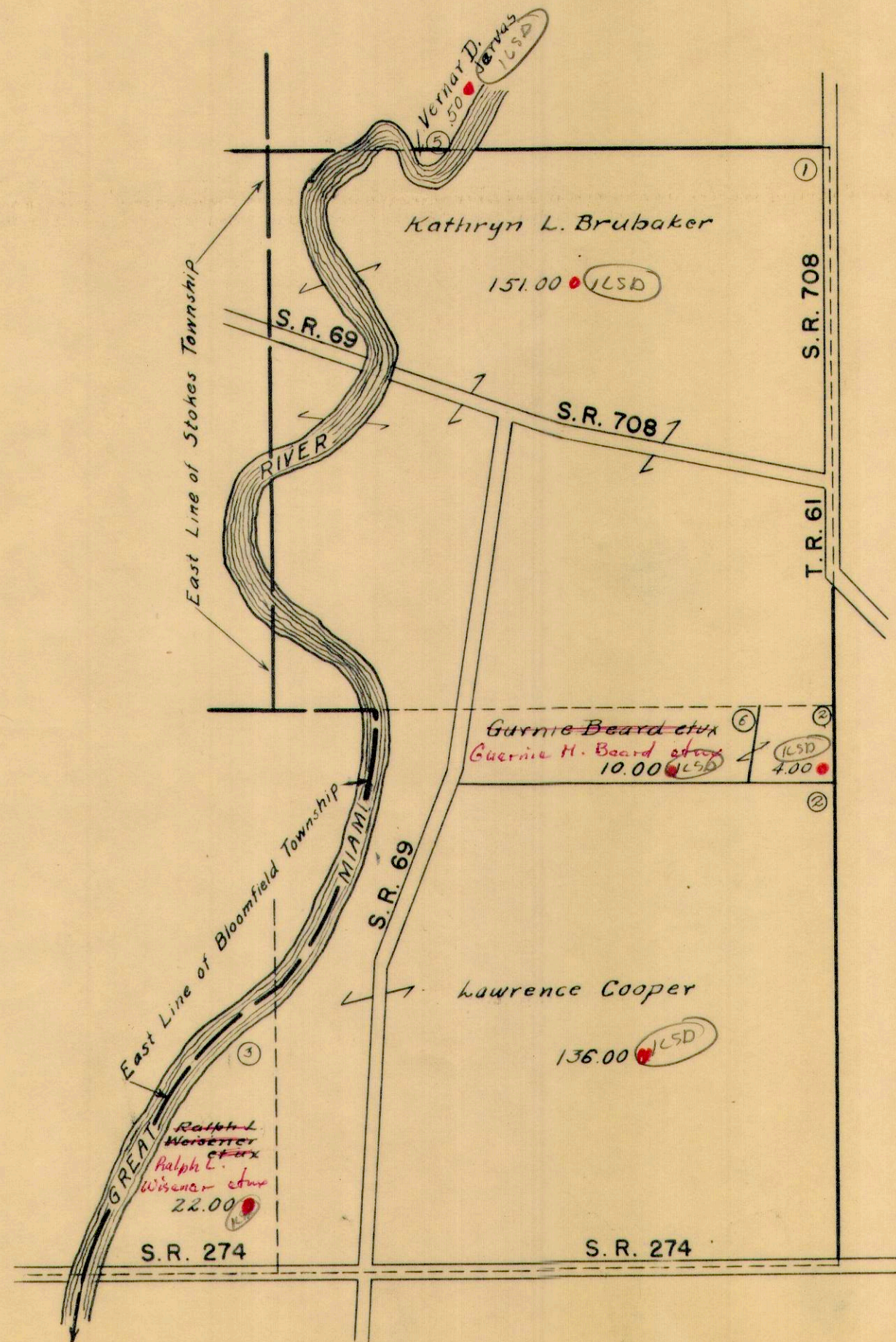


See Page 19

WASHINGTON TOWNSHIP  
SECTION II TOWN 7 S. RANGE 8 E.

SCALE 10 CHAINS TO THE INCH

See Page 24



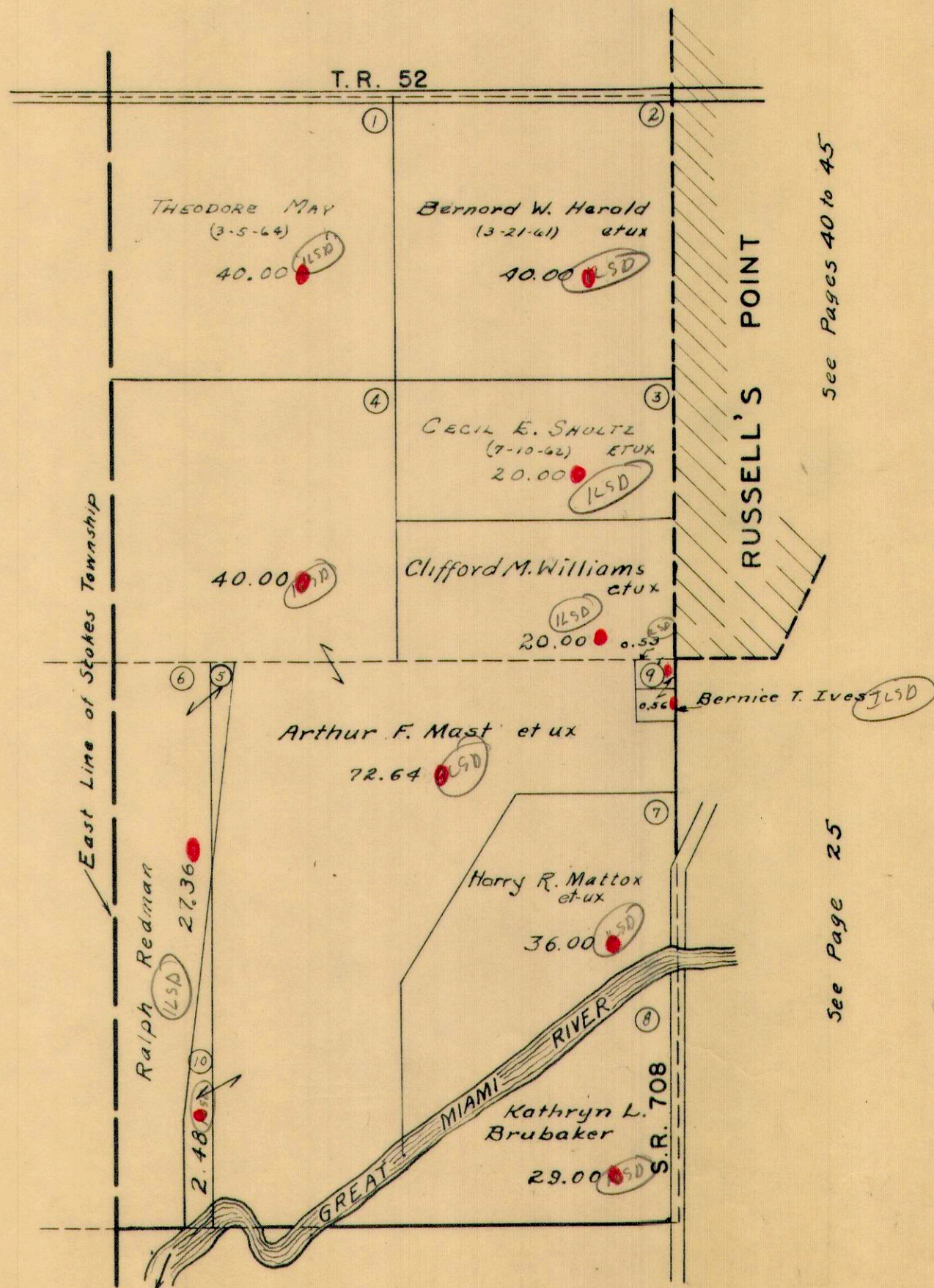
See Page 22

See Page 18

SECTION 2 TOWN 7 S. RANGE 8 E.

SCALE 10 CHAINS TO THE INCH

See Page 27



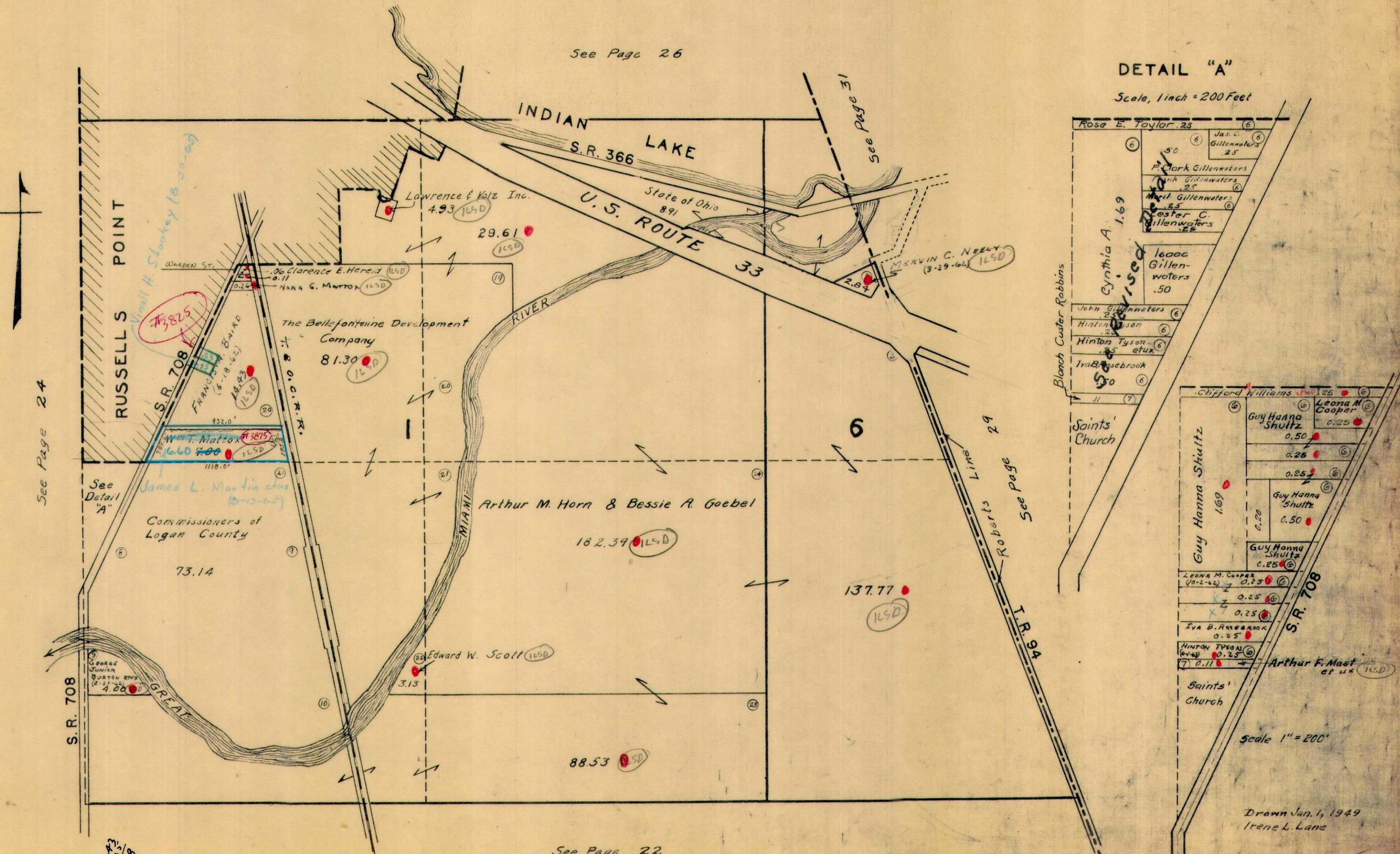
See Pages 40 to 45

See Page 25

See Page 23

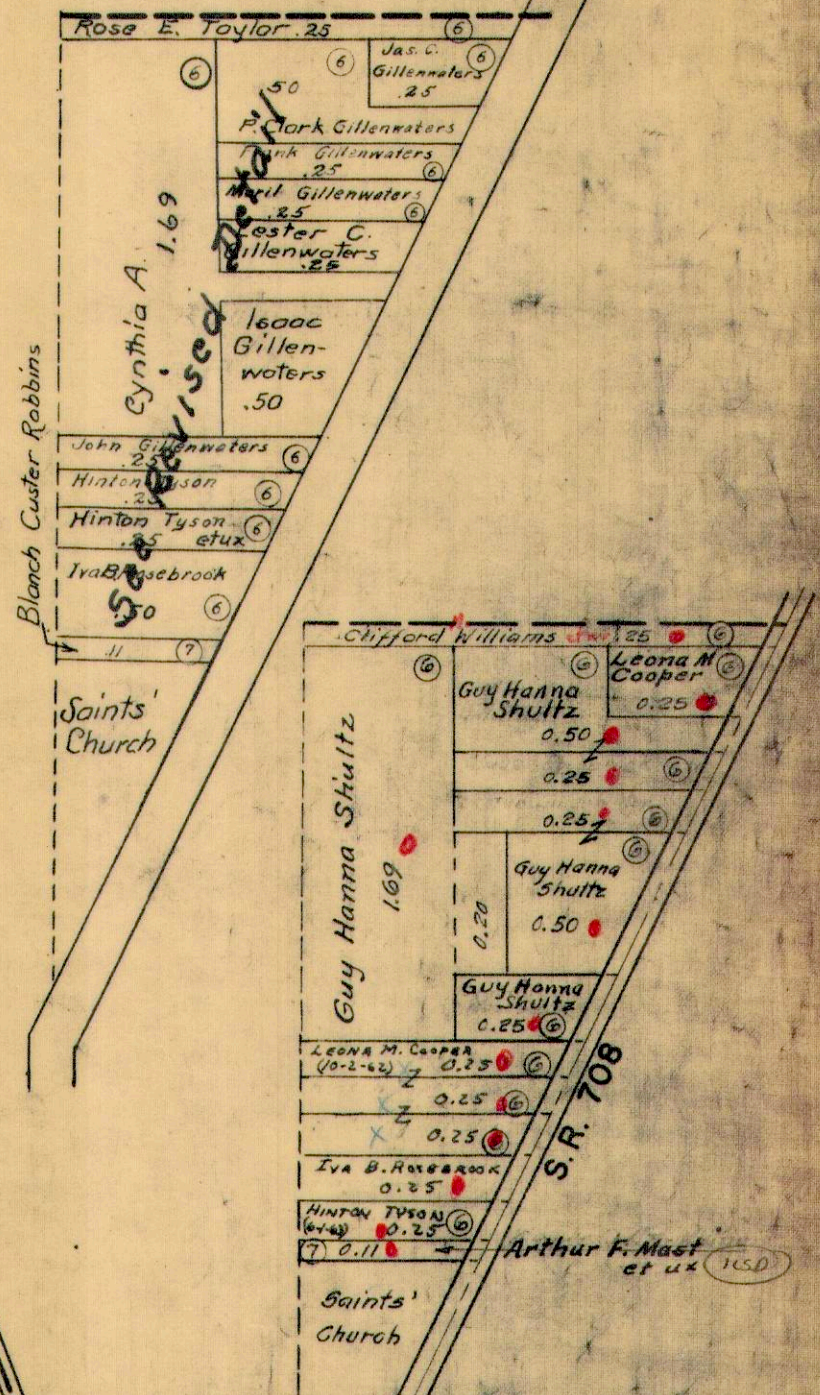
WASHINGTON TOWNSHIP  
SECTION 1 TOWN 7 S. RANGE 8 E.  
SECTION 6 TOWN 7 S. RANGE 9 E.

SCALE 10 CHAINS TO THE INCH



DETAIL "A"

Scale, 1 inch = 200 Feet



Scale 1" = 200'

Drawn Jan. 1, 1949  
Irene L. Lane

See Page 24

See Page 26

See Page 31

See Page

See Page 22

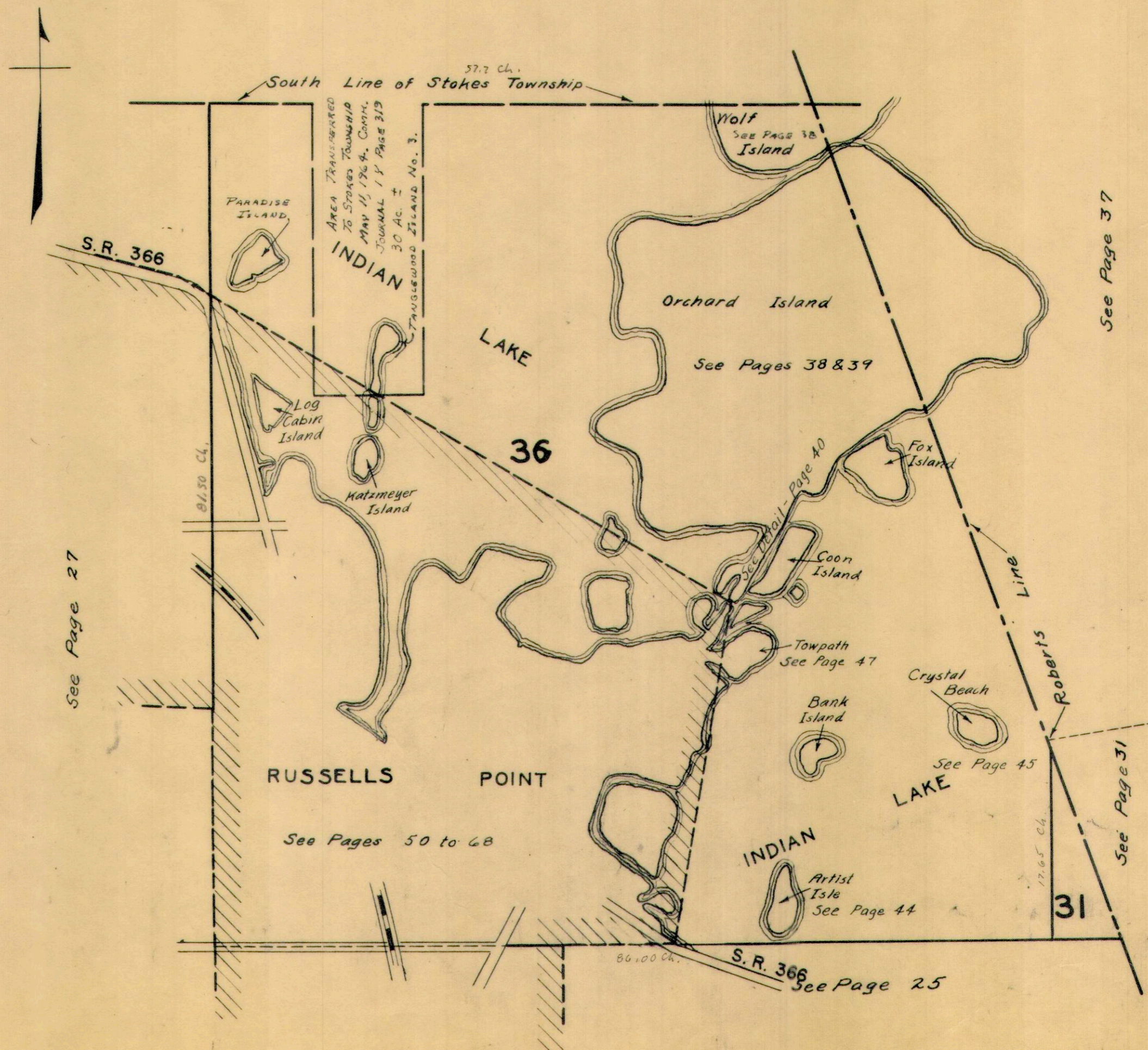
14.43  
1408  
33  
13.70

WASHINGTON TOWNSHIP

SECTION 36 TOWN 6 S. RANGE 8 E.

SECTION 31 TOWN 6 S. RANGE 9 E.

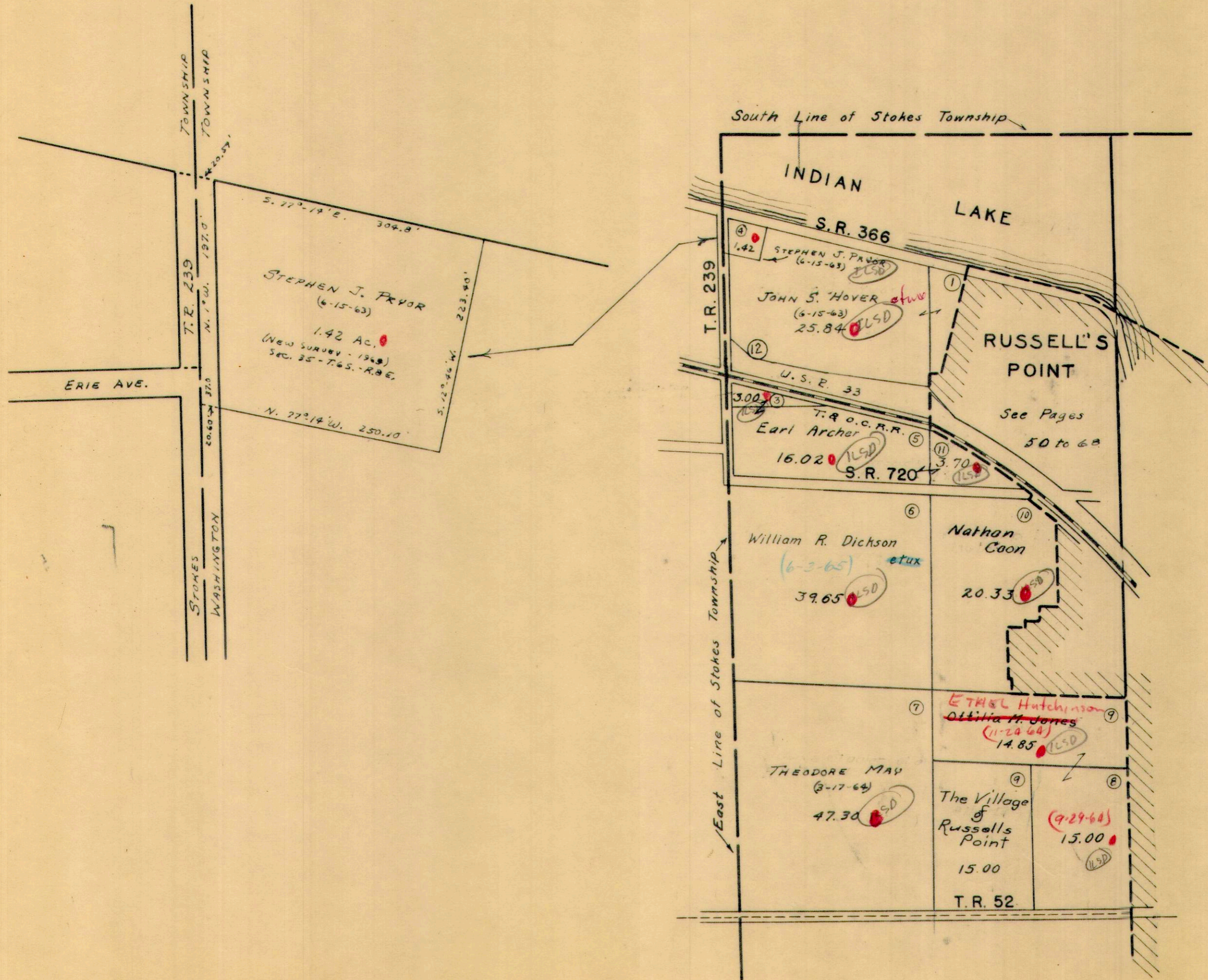
SCALE 10 CHAINS TO THE INCH





WASHINGTON TOWNSHIP  
SECTION 35 TOWN 6 S. RANGE 8 E.

SCALE 10 CHAINS TO THE INCH



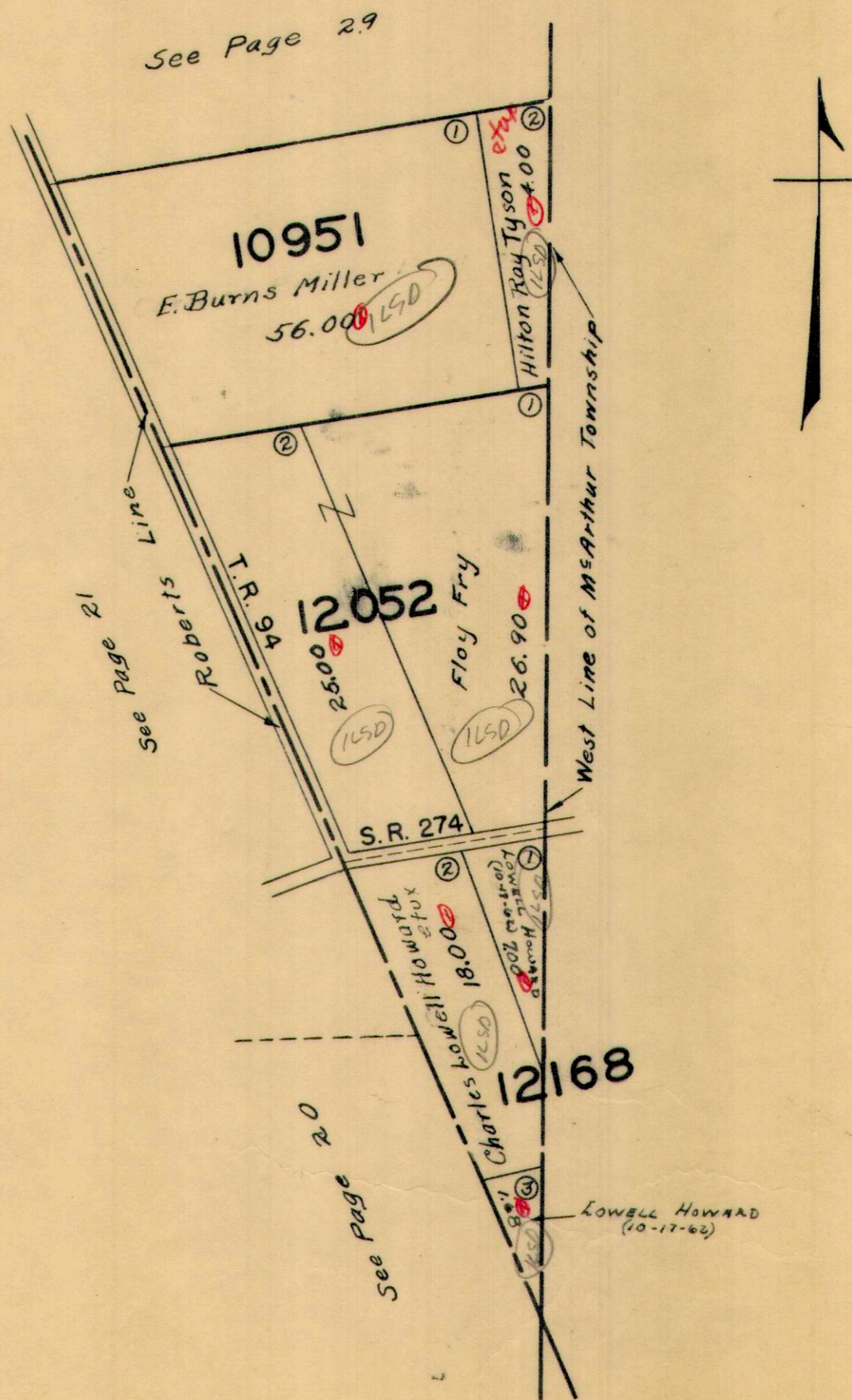
See Page 20

See Page 24

WASHINGTON TOWNSHIP  
VIRGINIA MILITARY SURVEYS

10951  
12052  
12168

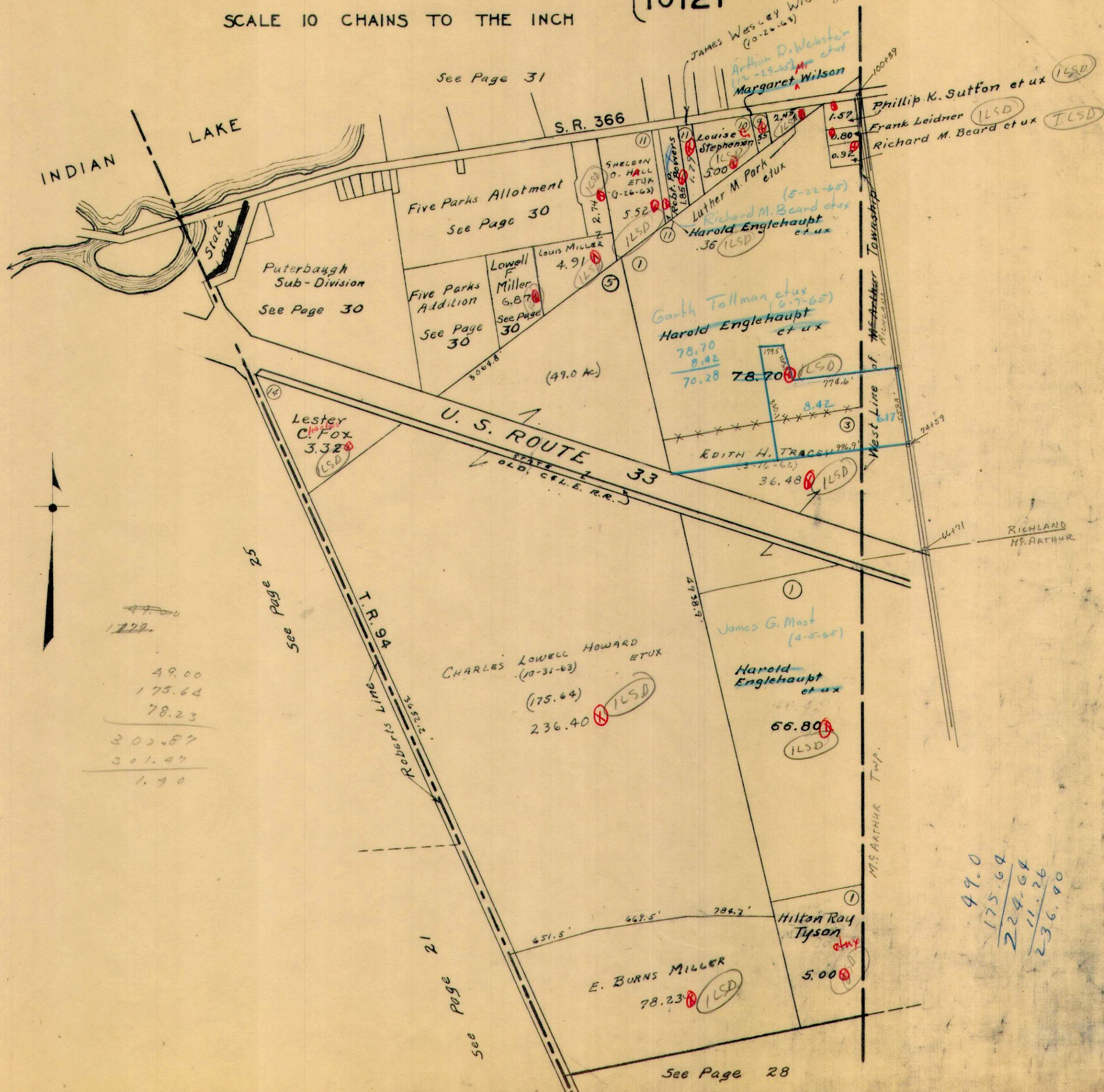
SCALE 10 CHAINS TO THE INCH



WASHINGTON TOWNSHIP  
 VIRGINIA MILITARY SURVEY

9925  
 9946  
 10121

SCALE 10 CHAINS TO THE INCH



1729  
 49.00  
 175.64  
 78.23  
 302.87  
 301.47  
 1.40

49.0  
 175.64  
 224.64  
 111.26  
 236.90

See Page 28

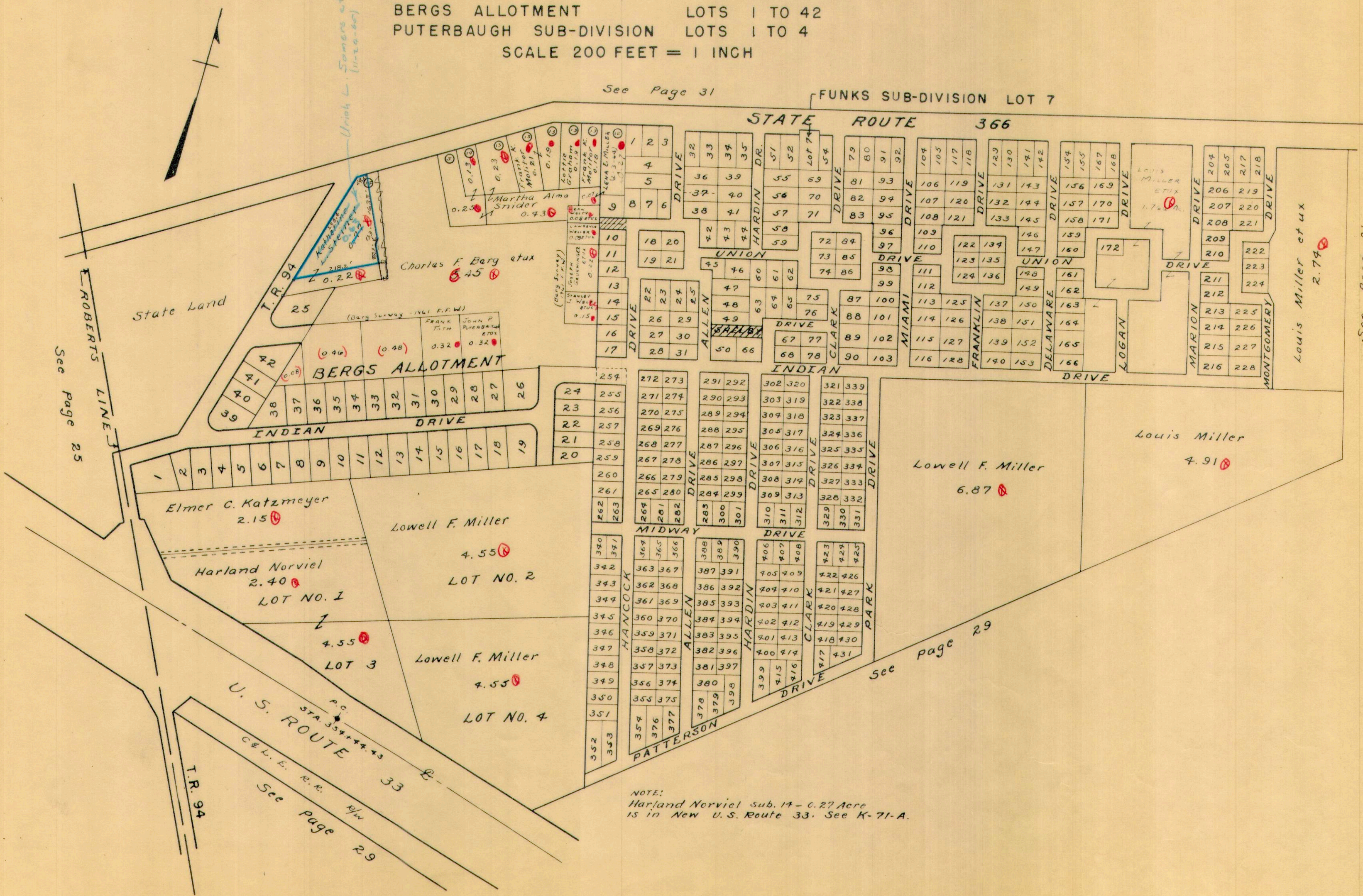
FIVE PARKS ALLOTMENT LOTS 1 TO 228  
 FIVE PARKS ADDITION LOTS 254 TO 431  
 BERGS ALLOTMENT LOTS 1 TO 42  
 PUTERBAUGH SUB-DIVISION LOTS 1 TO 4

SCALE 200 FEET = 1 INCH

See Page 31

FUNKS SUB-DIVISION LOT 7

STATE ROUTE 366



See Page 25

See Page 31

See Page 29

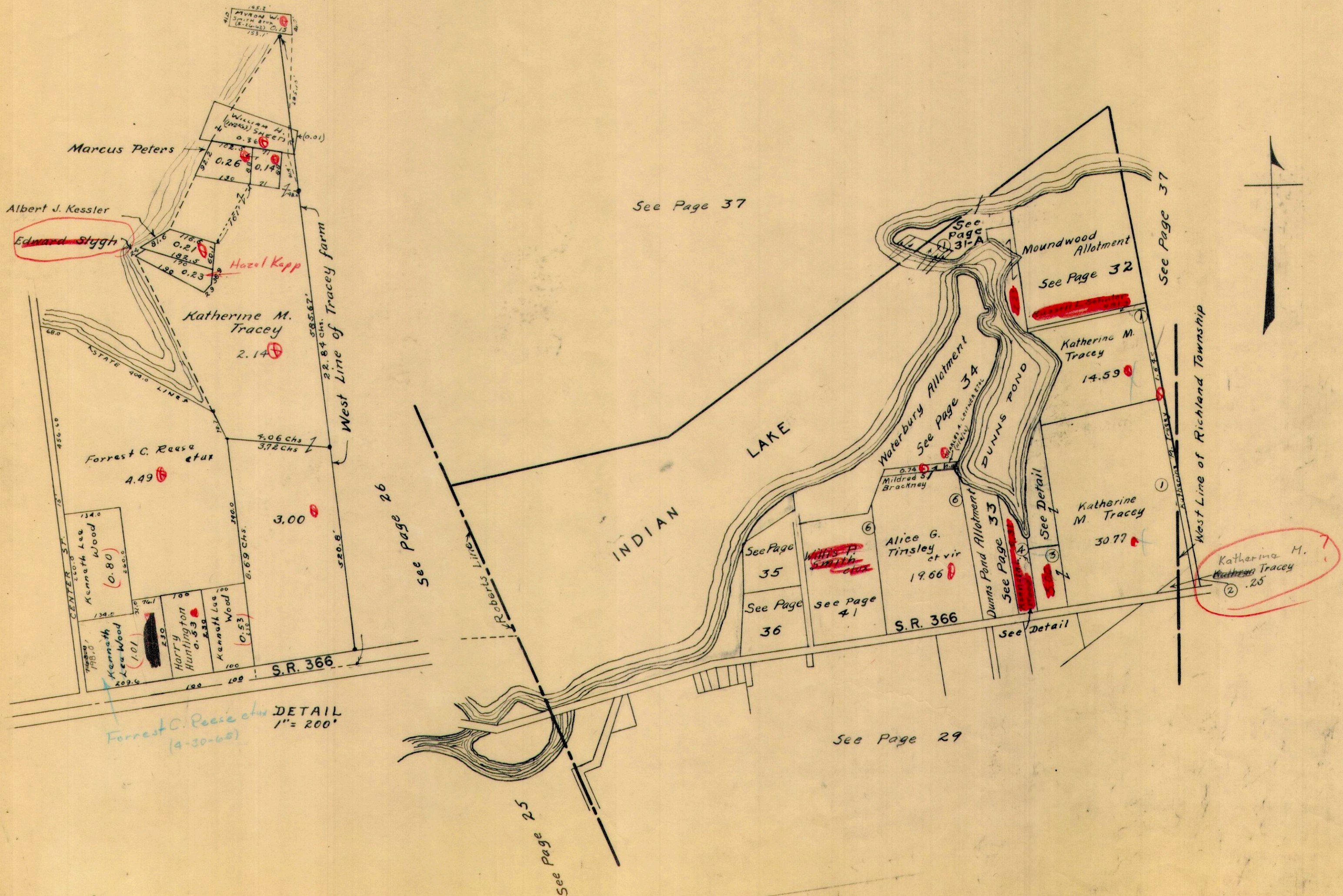
NOTE:  
 Harland Norviel sub. 14 - 0.27 Acre  
 is in New U.S. Route 33. See K-71-A.

80

WASHINGTON TOWNSHIP  
VIRGINIA MILITARY SURVEY

9925  
9946  
10121

SCALE 10 CHAINS TO THE INCH



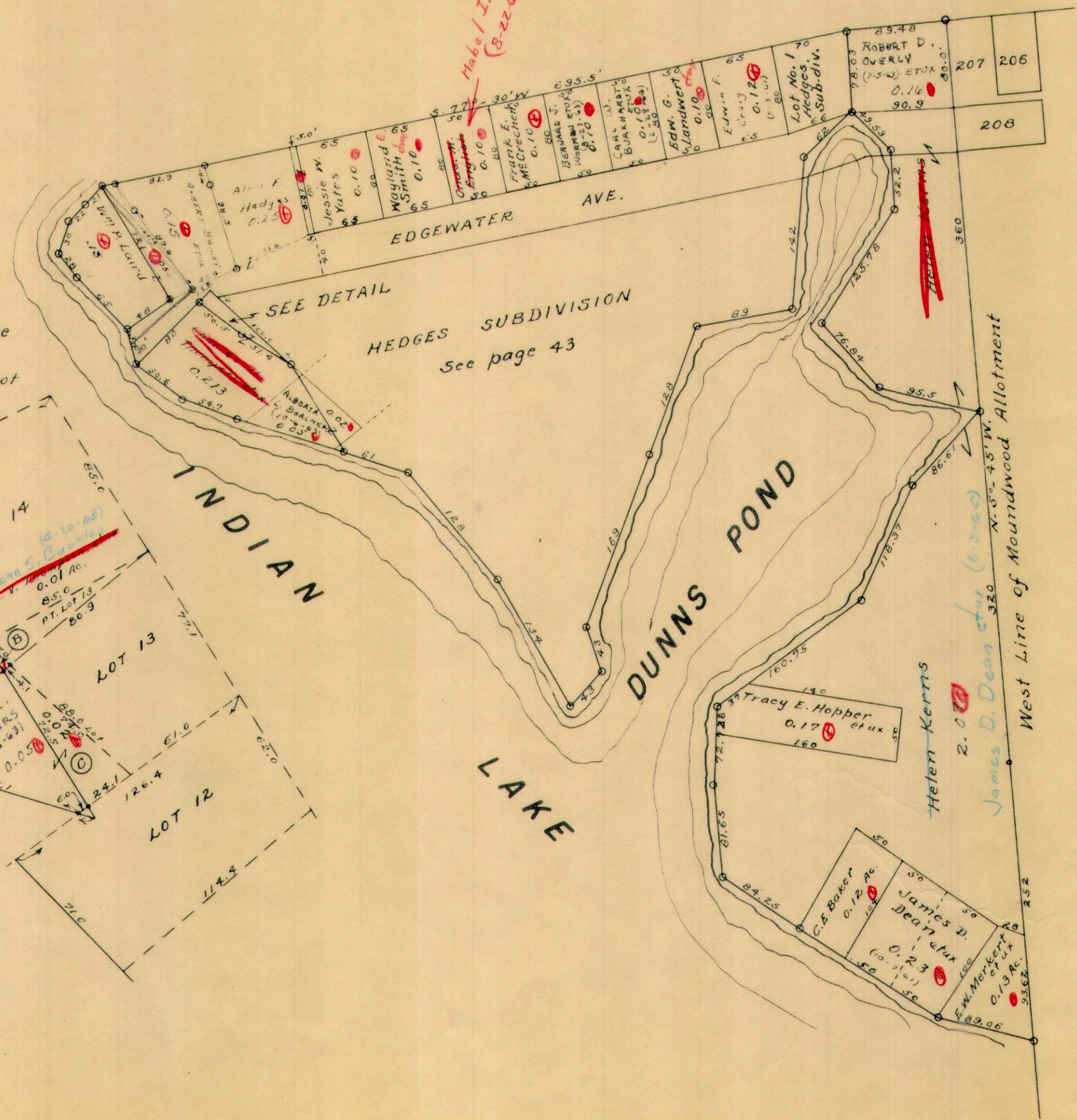
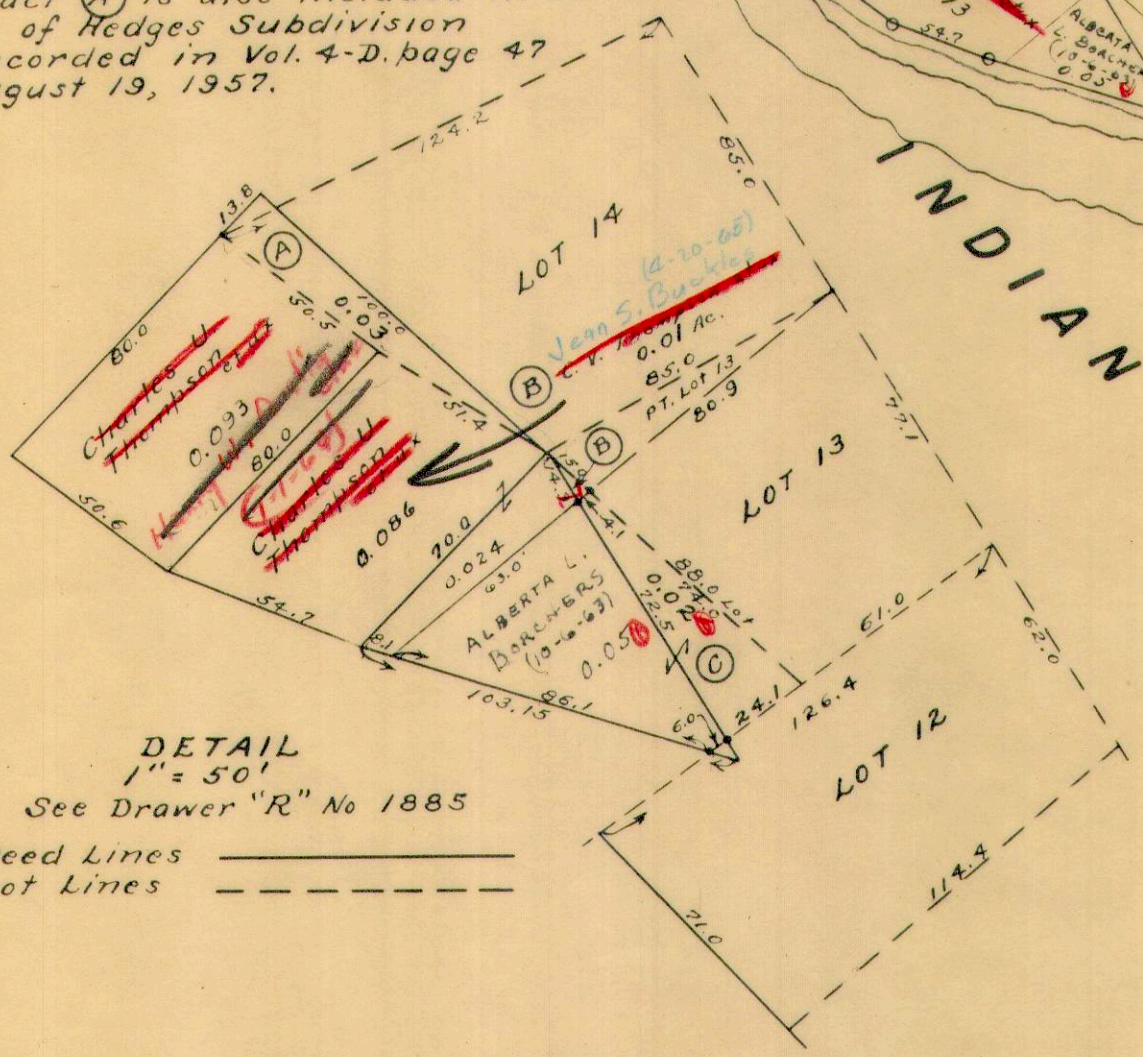
WASHINGTON TOWNSHIP  
 VIRGINIA MILITARY SURVEY

9925 PT.  
 10121

SCALE: 1" = 100'

*Mabel I. Whisler  
 (8-22-69) etc!*

Tract (A)  
 Chas. Schlegel et ux To Mabel Mansfield, Deed Book 196 page 484, October 6, 1949.  
 Mabel Mansfield To Chas. U. Thompson, Deed Book 260 page 285, July 31, 1959.  
 Tract (A) is also included in Lot 14 of Hedges Subdivision Recorded in Vol. 4-D. page 47 August 19, 1957.

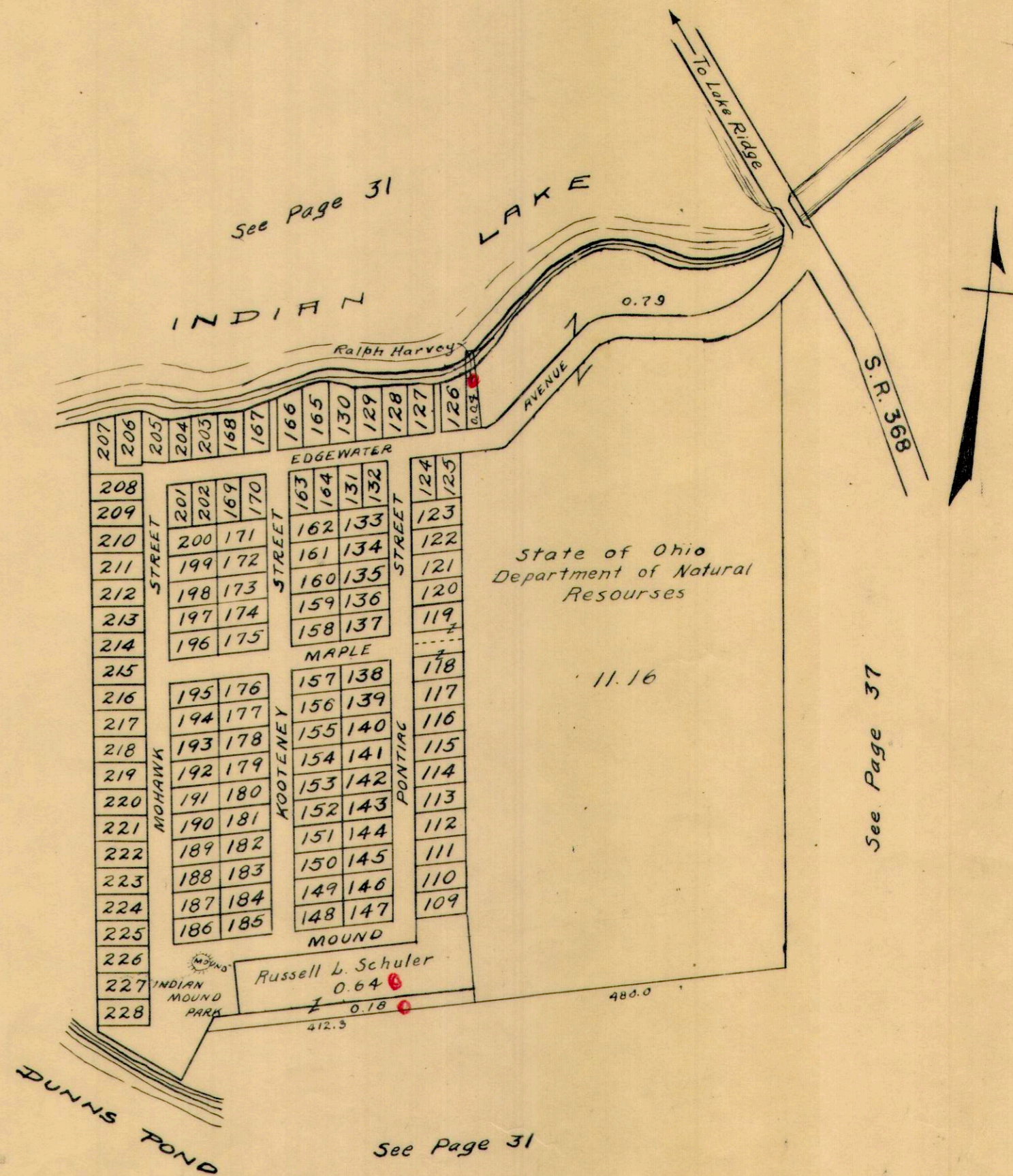


WASHINGTON TOWNSHIP  
 VIRGINIA MILITARY SURVEY

9925  
 9946  
 10121

MOUNDWOOD ALLOTMENT LOTS  
 SCALE 200 FEET TO THE INCH

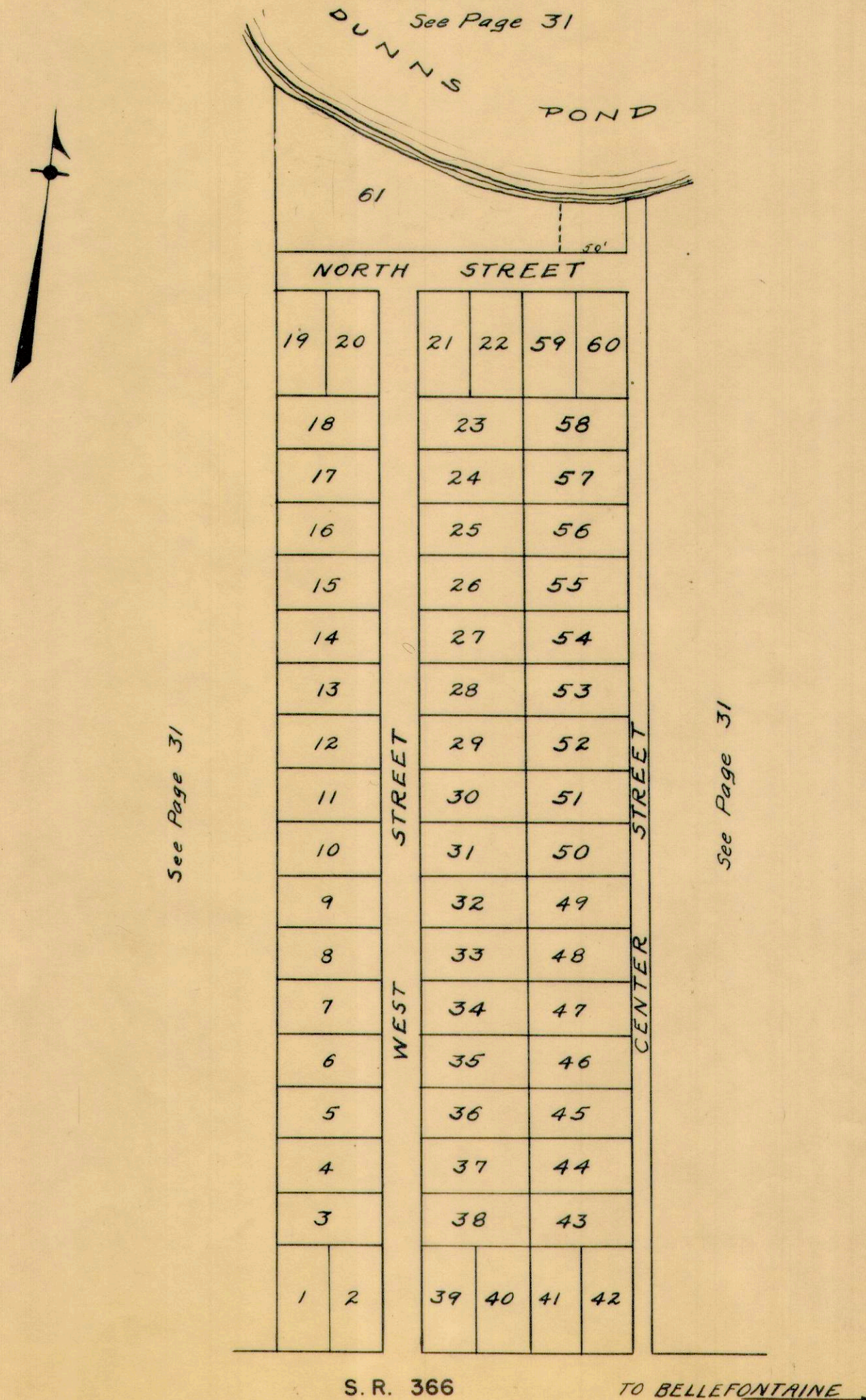
360  
 320  
 680  
 252  
 428



WASHINGTON TOWNSHIP  
 VIRGINIA MILITARY SURVEY

9925  
 9946  
 10121

SCALE 100 FEET TO THE INCH  
 DUNNS POND ALLOTMENT LOTS 1 TO 61

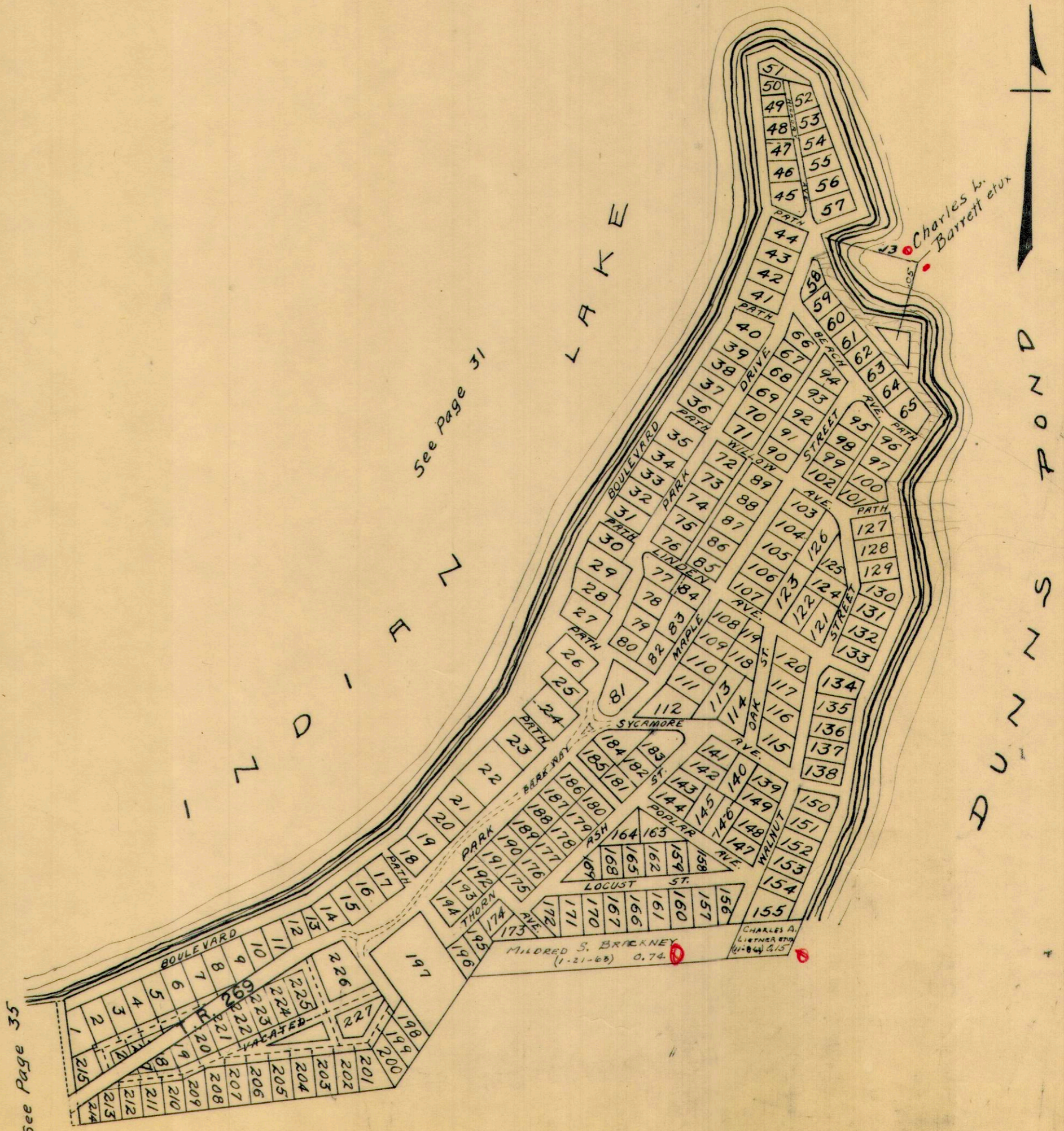




WASHINGTON TOWNSHIP  
VIRGINIA MILITARY SURVEY

9925  
9946  
10121

WATERBURY ALLOTMENT LOTS 1 TO 227  
SCALE 200 FEET TO THE INCH



See Page 35

See Page 31

See Page 31

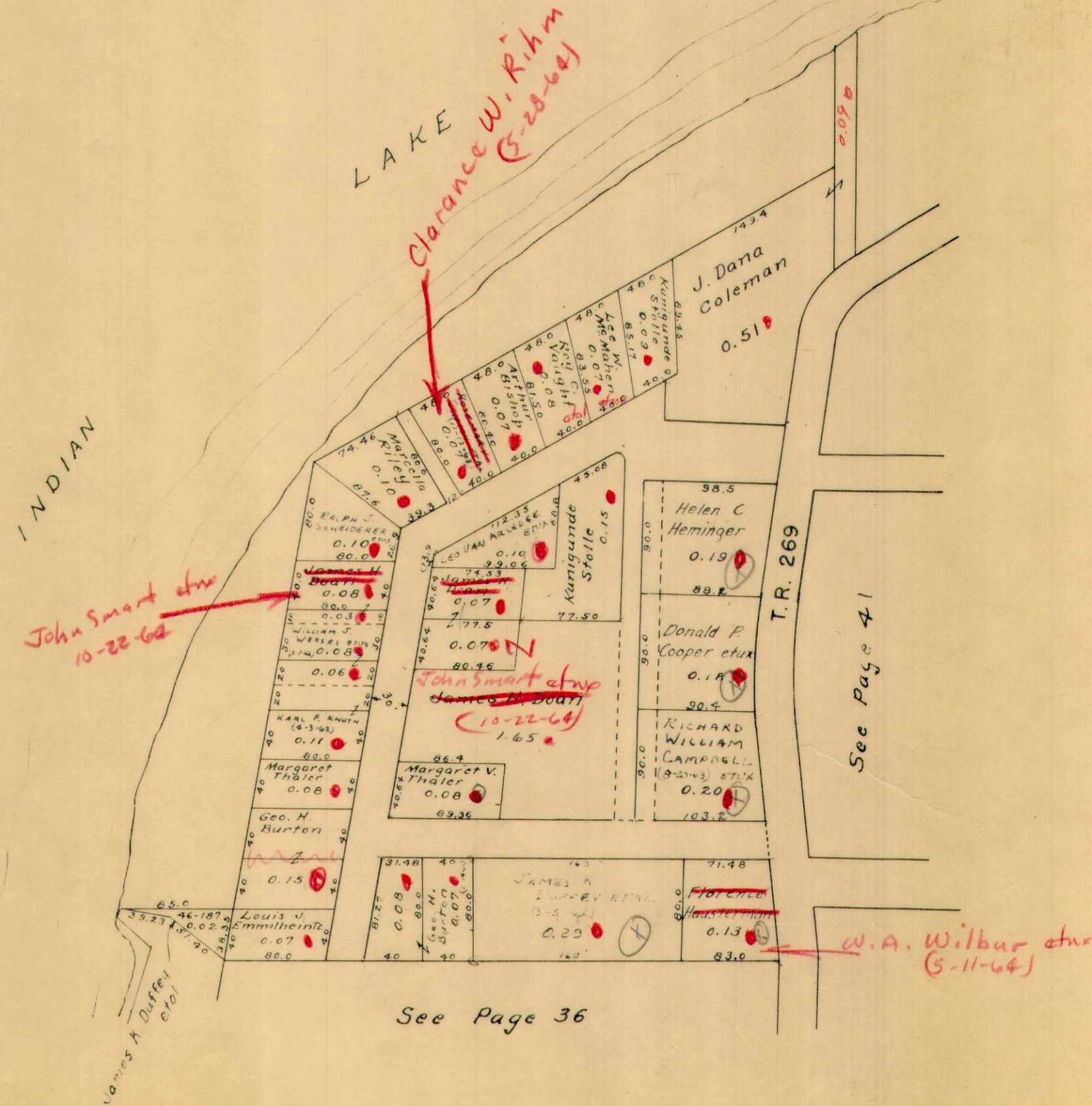

See Page 41

WASHINGTON TOWNSHIP  
VIRGINIA MILITARY SURVEY

9925  
9946 PART  
10121

SCALE: 1 INCH = 100 FEET


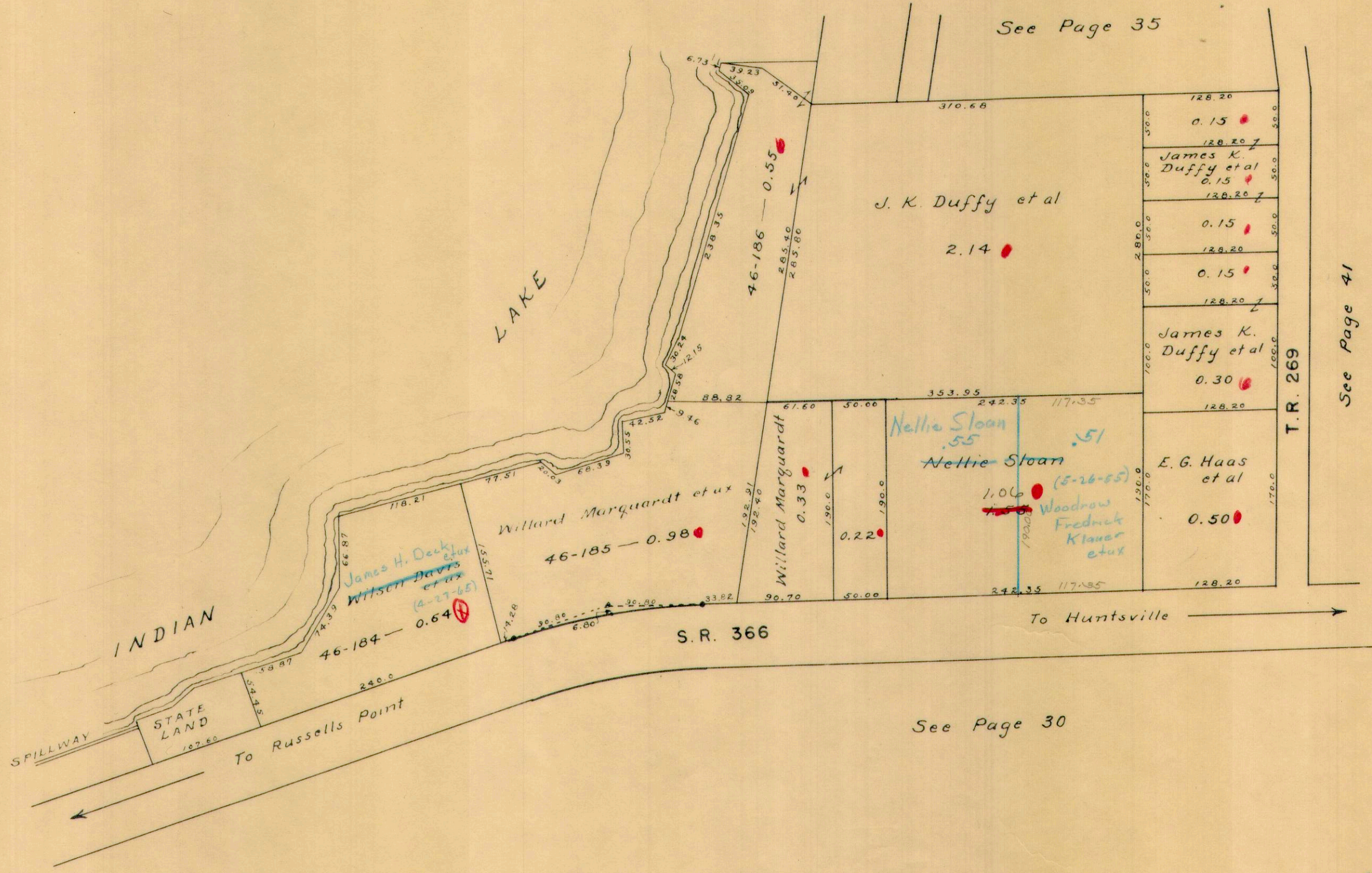
WATERBURYS UNRECORDED PLAT



WASHINGTON TOWNSHIP  
VIRGINIA MILITARY SURVEY

9925  
9946 PART  
10121

SCALE: 1 INCH = 100 FEET



See Page 41

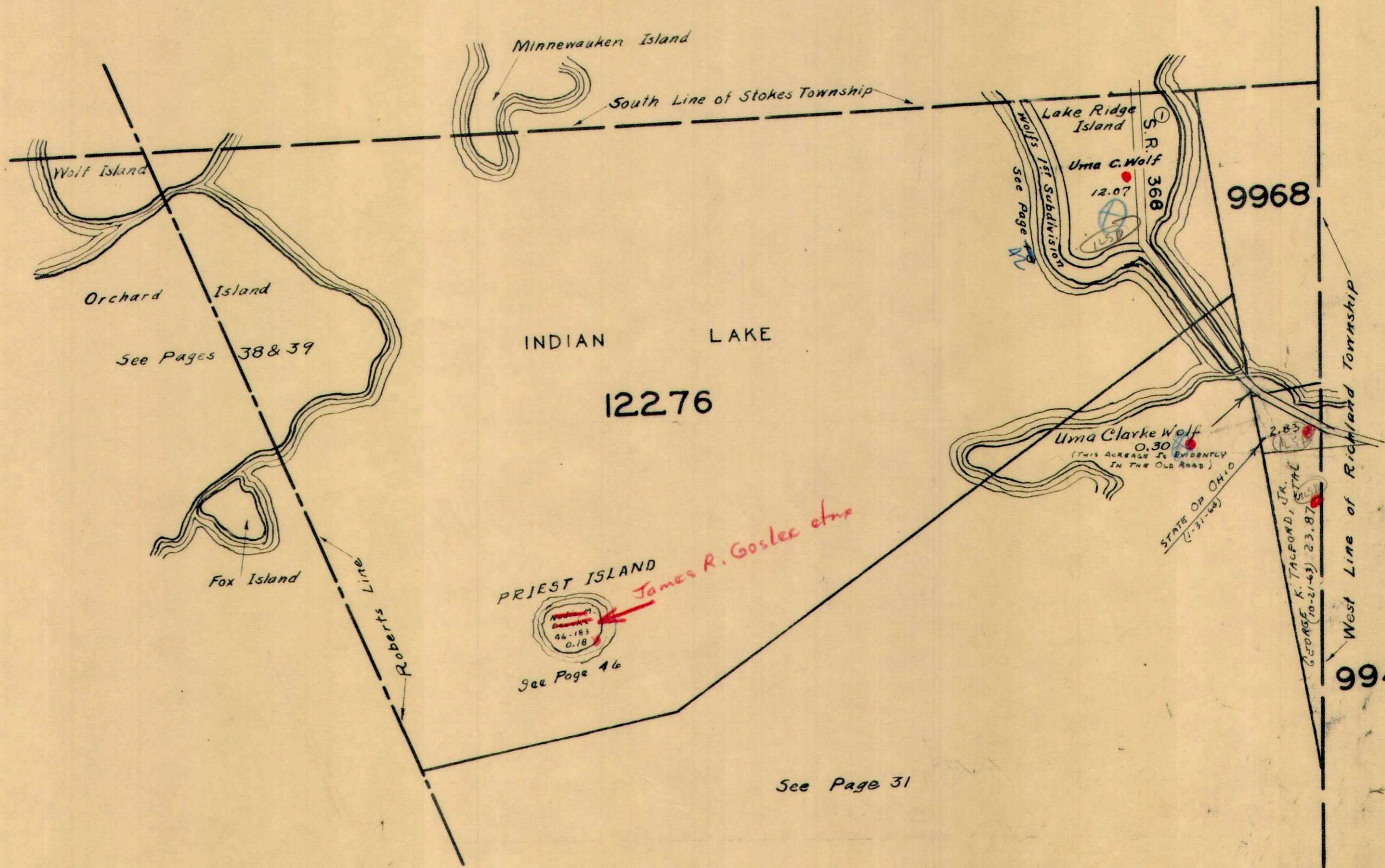
242.55  
117.35  
125.00

Drawn, 4-16-1959  
H.E.D.

WASHINGTON TOWNSHIP  
VIRGINIA MILITARY SURVEYS

9947  
9968  
12276

SCALE 10 CHAINS TO THE INCH



See Page 26

PRIEST ISLAND

James R. Goslee et al

See Page 46

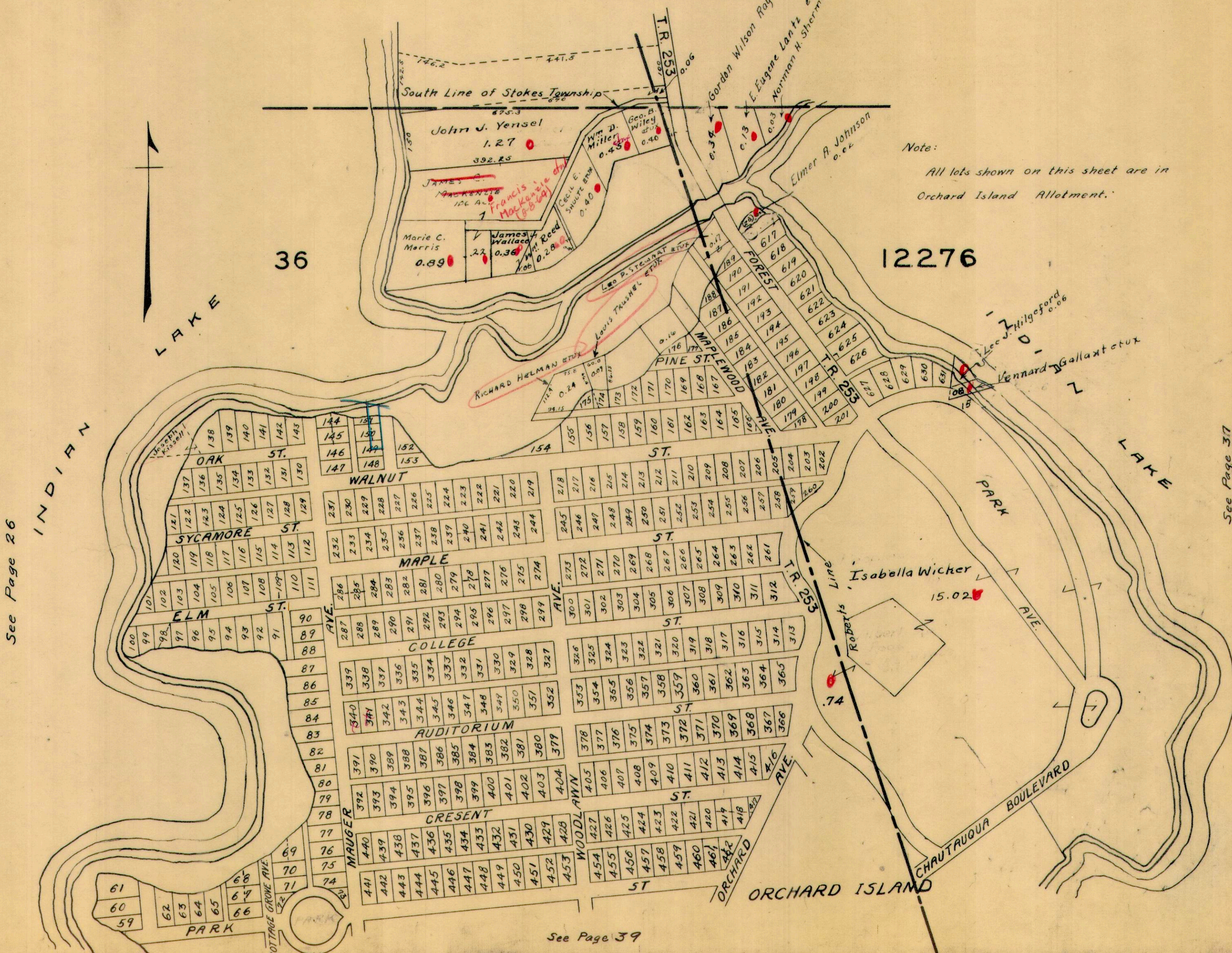
See Page 31

9968

9947

SECTION 36 TOWN 6 S. RANGE 8 E.  
VIRGINIA MILITARY SURVEY 12276

SCALE 200 FEET TO THE INCH



See Page 26

See Page 37

See Page 39





VIRGINIA MILITARY SURVEY

9925  
9946  
10121

SCALE: 100' = 1"

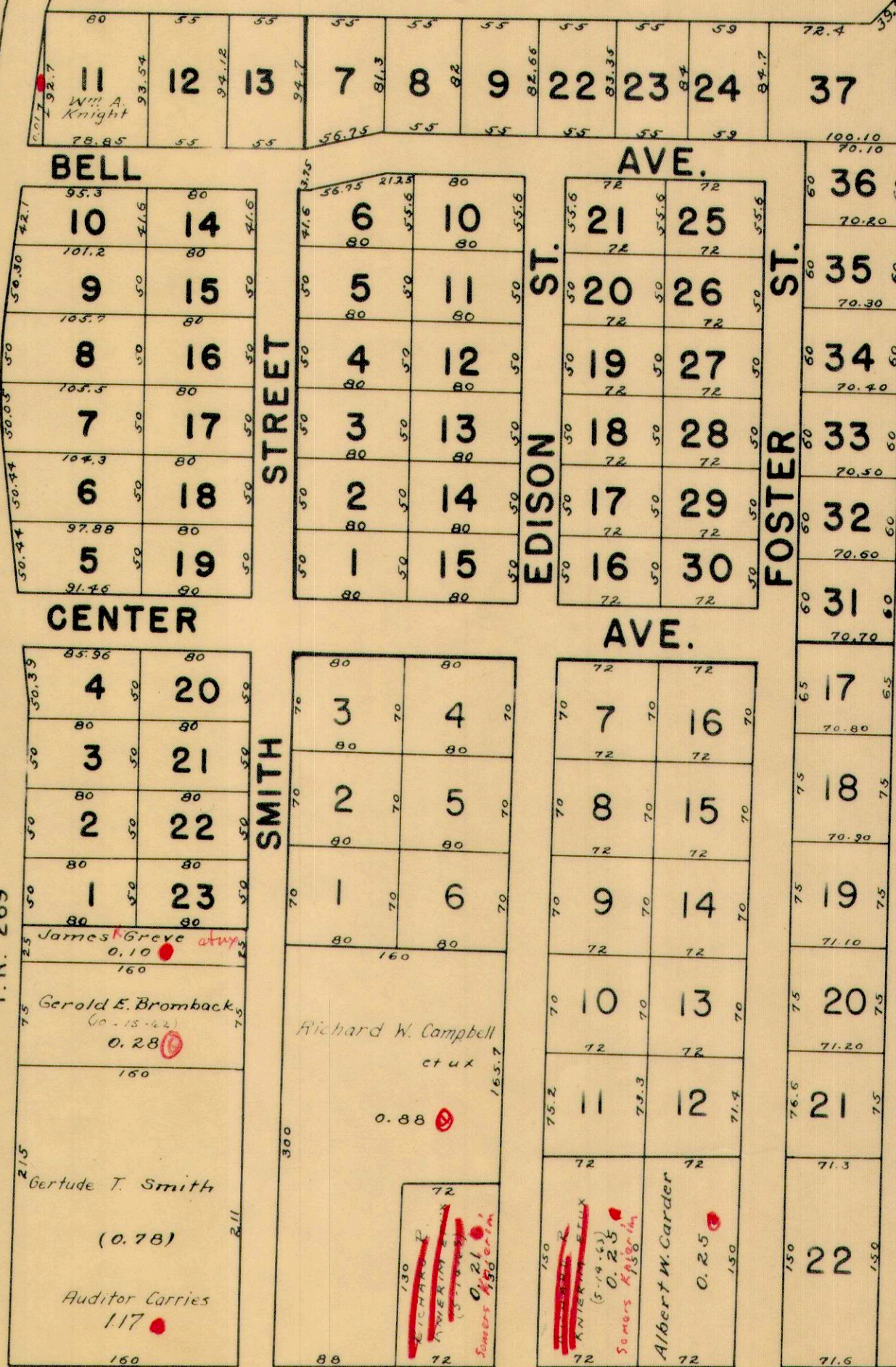
SMITH ALLOTMENTS

See Page 34

See Page 35

See Page 36

See Page 31



NOTE:  
 LOTS 1 TO 23 SMITH ALLOTMENT NO. 1  
 LOTS 1 TO 37 SMITH ALLOTMENT NO. 2  
 LOTS 1 TO 22 SMITH ALLOTMENT NO. 3



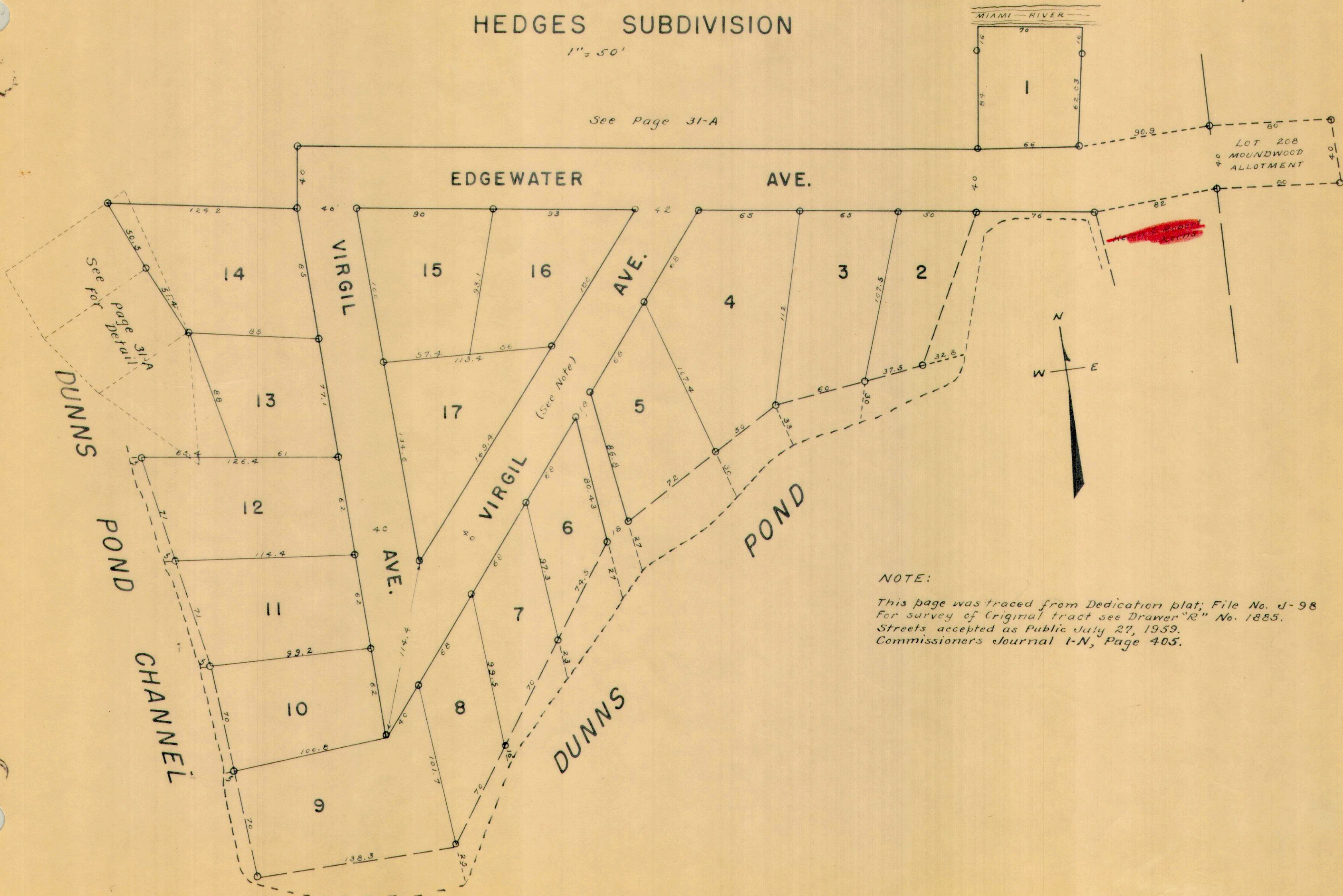


VIRGINIA MILITARY SURVEY 9925-9946-10121

HEDGES SUBDIVISION

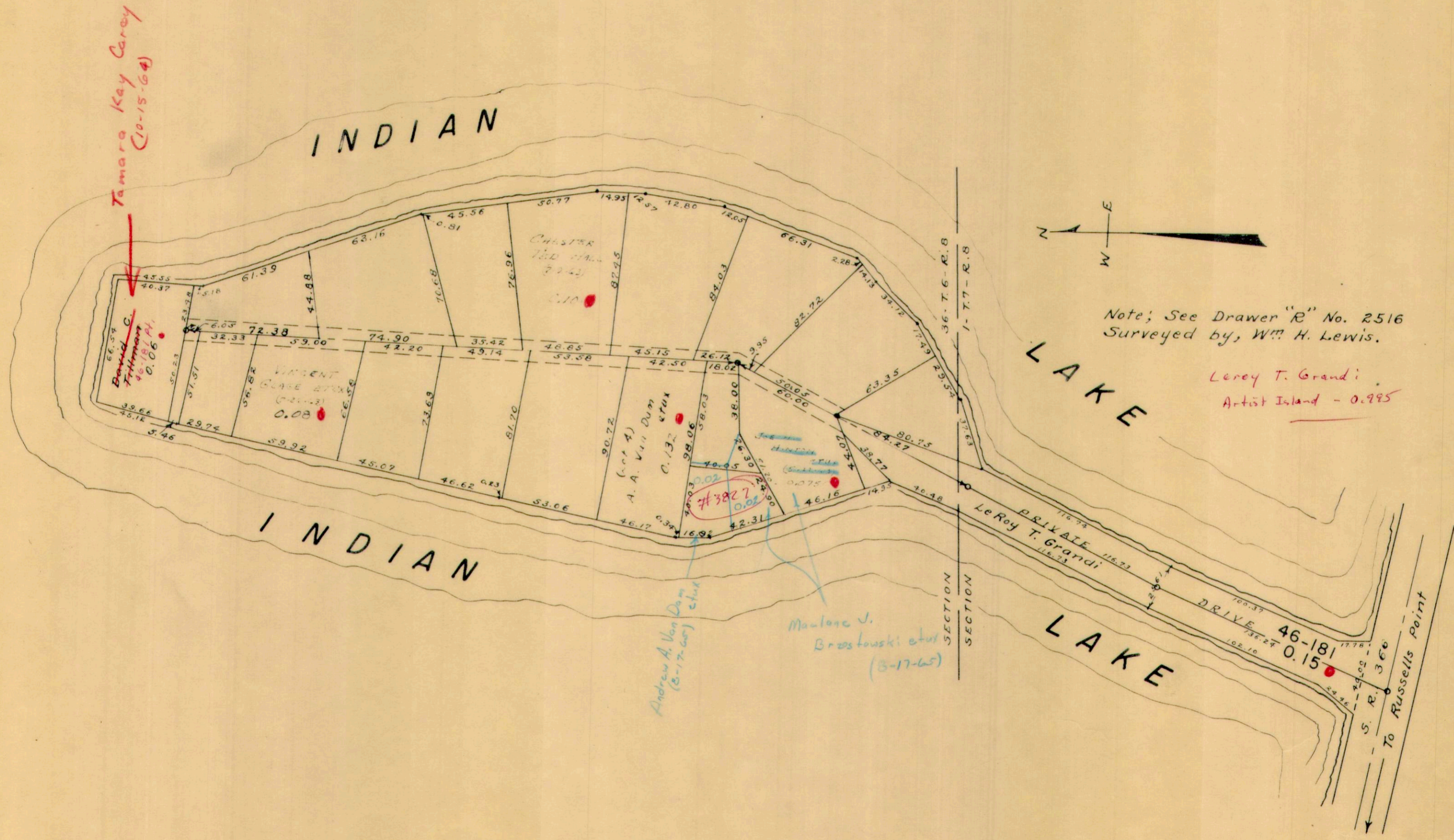
1" = 50'

See Page 31-A




NOTE:  
 This page was traced from Dedication plat; File No. J-98  
 For survey of Original tract see Drawer "R" No. 1885.  
 Streets accepted as Public July 27, 1959.  
 Commissioners Journal I-N, Page 405.

WASHINGTON TOWNSHIP  
 SECTION 1 TOWN 7 RANGE 8  
 SECTION 36 TOWN 6 RANGE 8  
 ARTIST ISLAND  
 SCALE: 1 INCH = 50 FEET



*Tamara Kay Carey  
 (10-15-64)*



*Note; See Drawer "R" No. 2516  
 Surveyed by, Wm. H. Lewis.*

*LeRoy T. Grandi  
 Artist Island - 0.985*

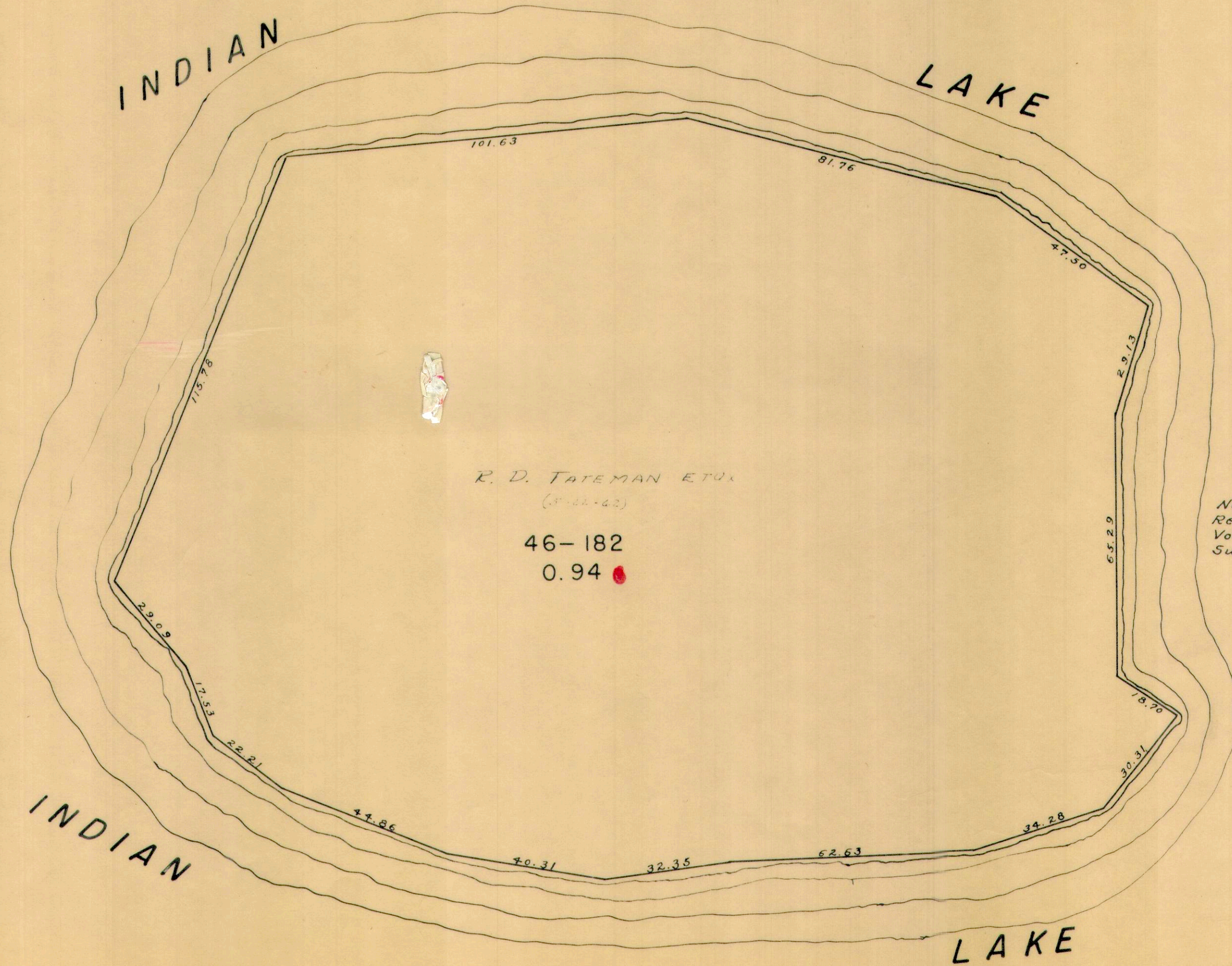
*Andrew A. Van Dam  
 (3-17-65) et ux*

*Maulona J.  
 Brzostowski et ux  
 (3-17-65)*

SECTION 1 SECTION 36  
 PRIVATE DRIVE  
 Le Roy T. Grandi  
 46-181  
 0.15  
 S. R. 366  
 To Russells Point


CRYSTAL BEACH ISLAND

SCALE: 1 INCH = 25 FEET



R. D. TATEMAN ETUX  
(S-22-42)


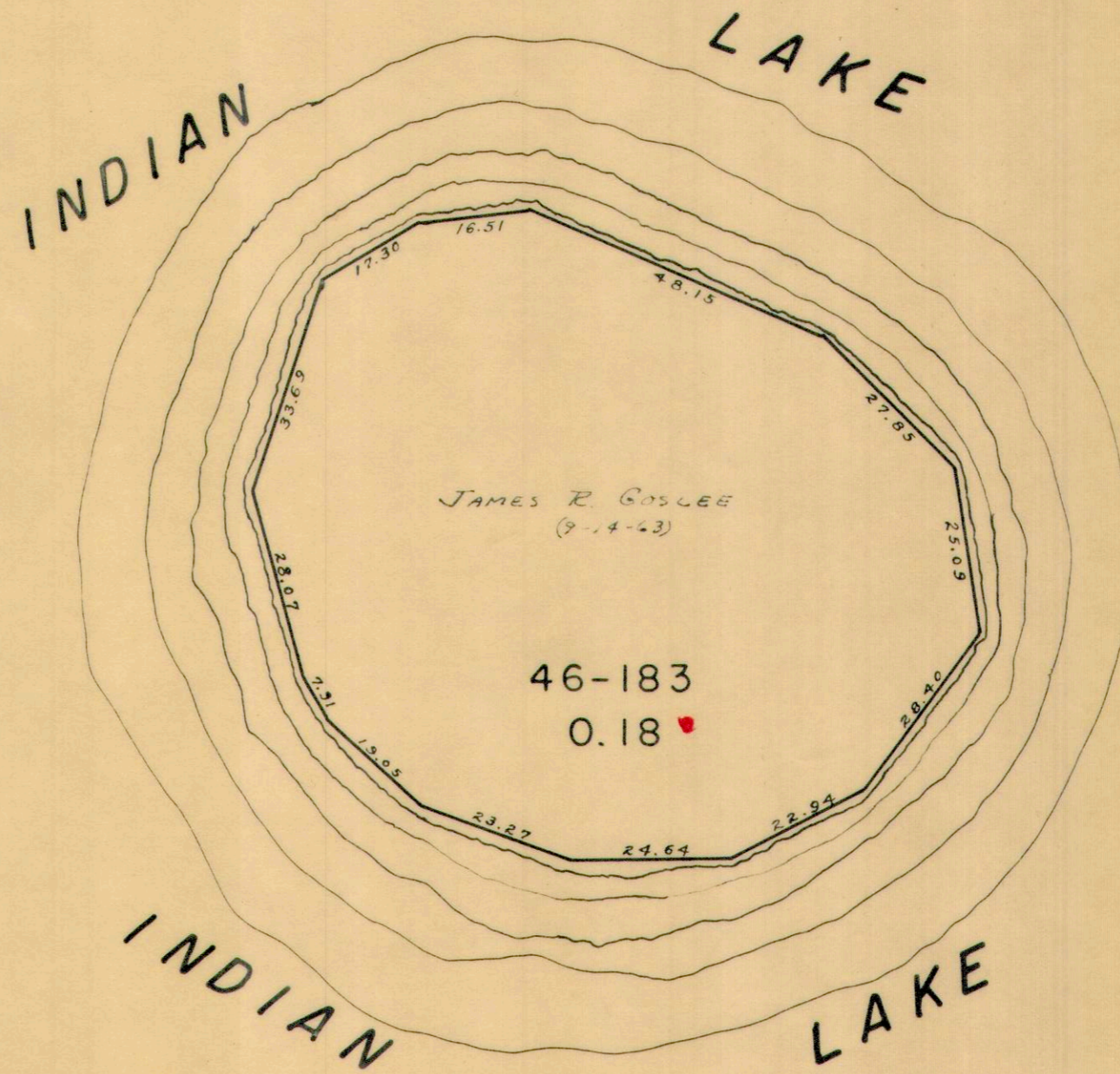
46-182  
0.94 ●



Note; See Logan County  
Recorders plat book 5-  
Volume E, page 21 for  
Survey of this Island.

PRIEST ISLAND

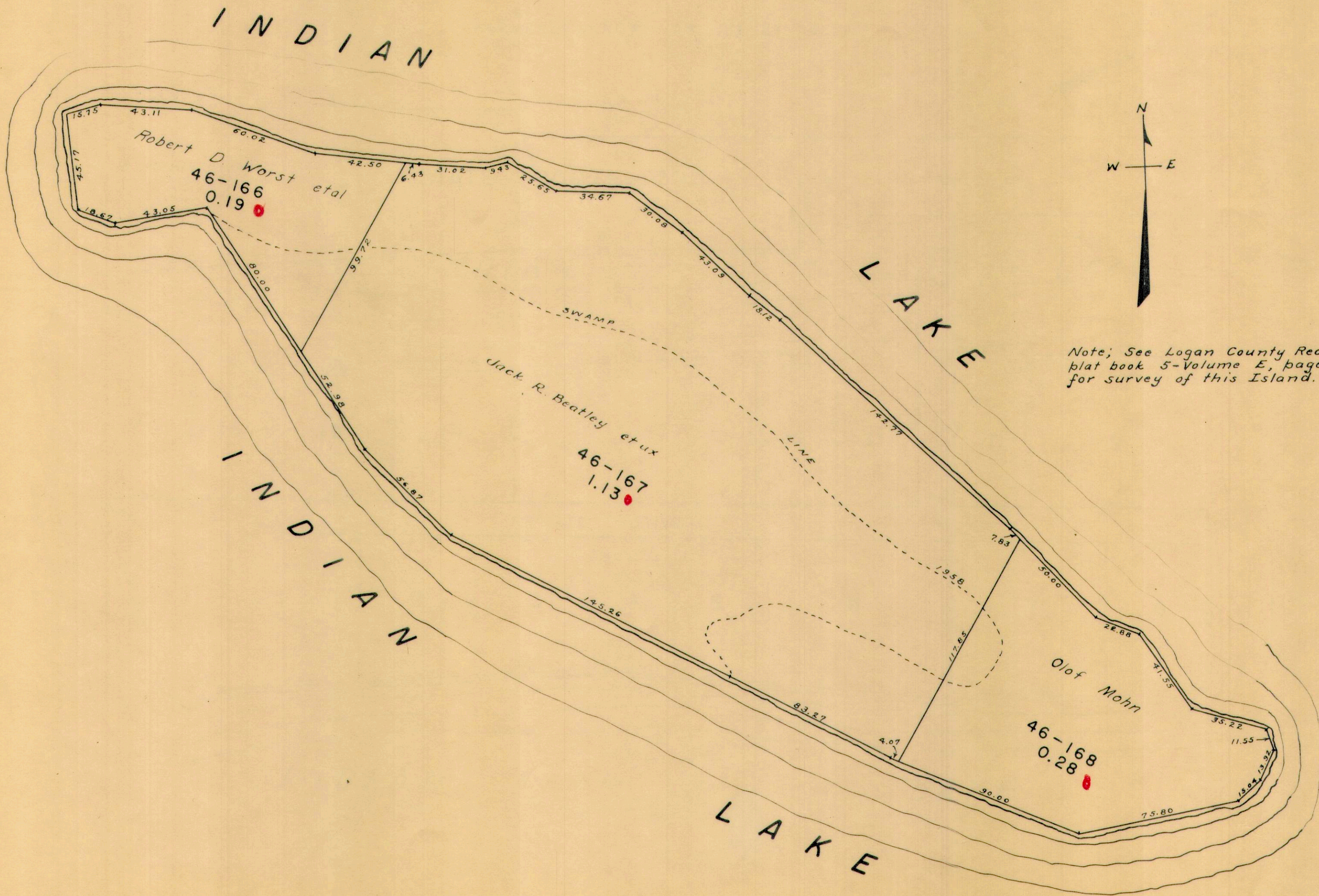
SCALE: 1 INCH = 25 FEET



Note: See Logan County Recorders  
plat book 5-Volume E, page 21  
for survey of this Island.

TOWPATH ISLAND

SCALE: 1 INCH = 40 FEET

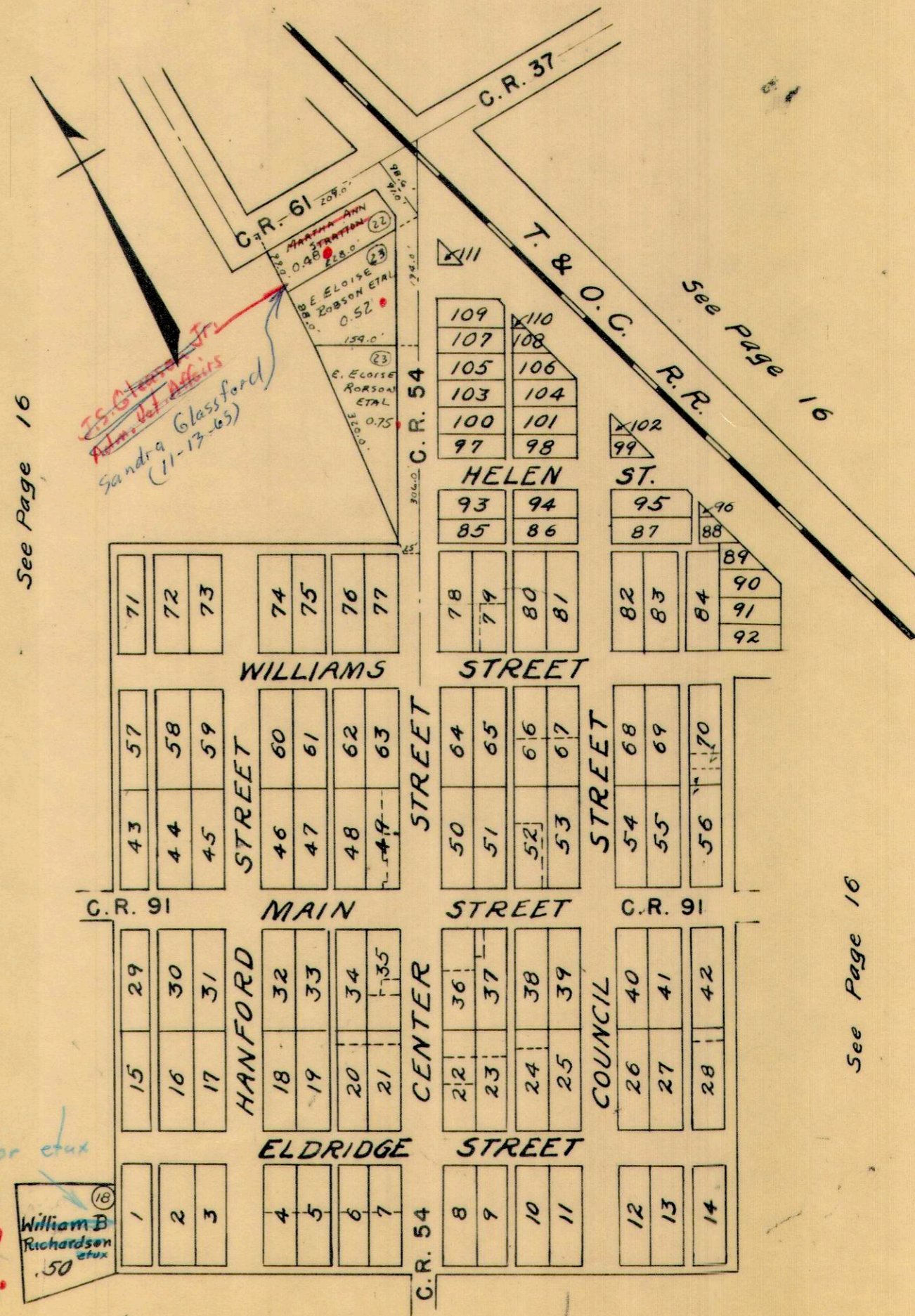


Note; See Logan County Recorders plat book 5-Volume E, page 16 for survey of this Island.

WASHINGTON TOWNSHIP  
SECTION 24 TOWN 7S. RANGE 8 E.

LEWISTOWN

SCALE 200 FEET TO THE INCH



See Page 16

See Page 16

See Page 16

See Page 16

Herbert S. Taylor et ux  
(6-21-65)

William B. Richardson et ux  
.50

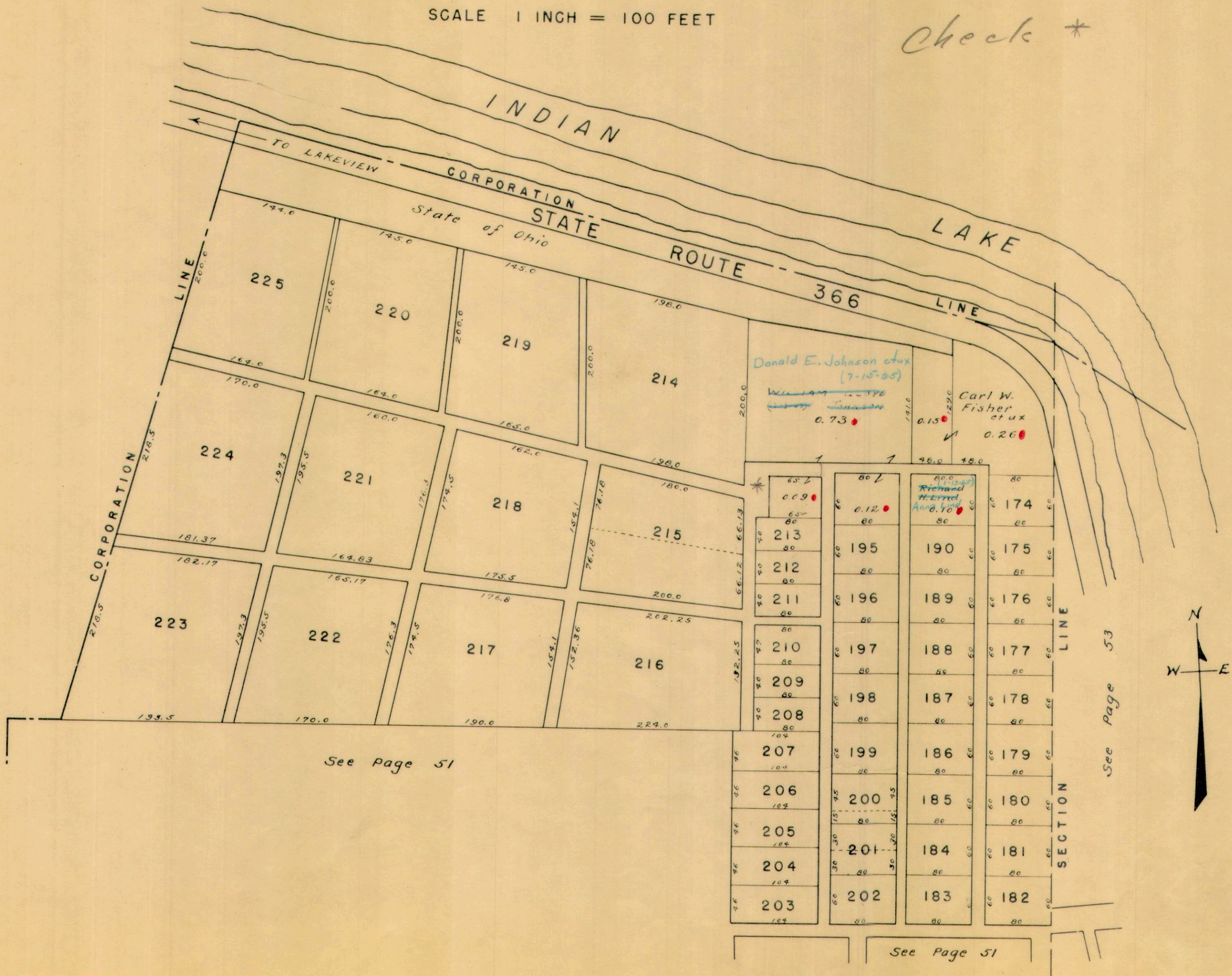
Sandra Glassford  
(11-13-65)

18

WASHINGTON TOWNSHIP  
SECTION 35 TOWN 6 RANGE 8  
RUSSELLS POINT

SCALE 1 INCH = 100 FEET

*Check \**




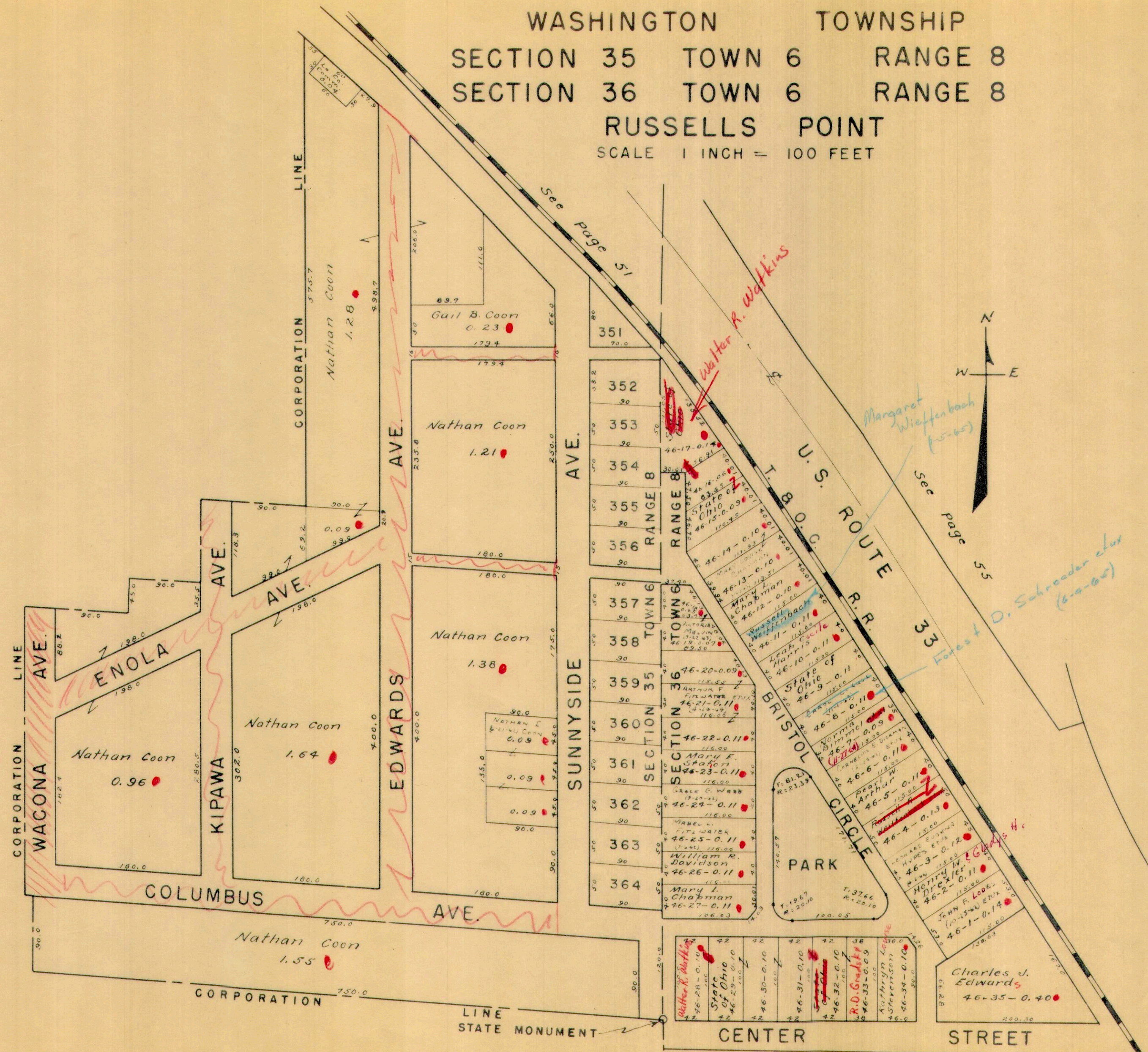




SECTION 35 TOWN 6 RANGE 8  
SECTION 36 TOWN 6 RANGE 8

RUSSELLS POINT

SCALE 1 INCH = 100 FEET



*Walter R. Watkins*

*Margaret Wierbach (5-65)*

*See Page 55*

*Forest D. Schroeder et al (6-9-65)*

*Walter R. Watkins*

*R.D. Gault*

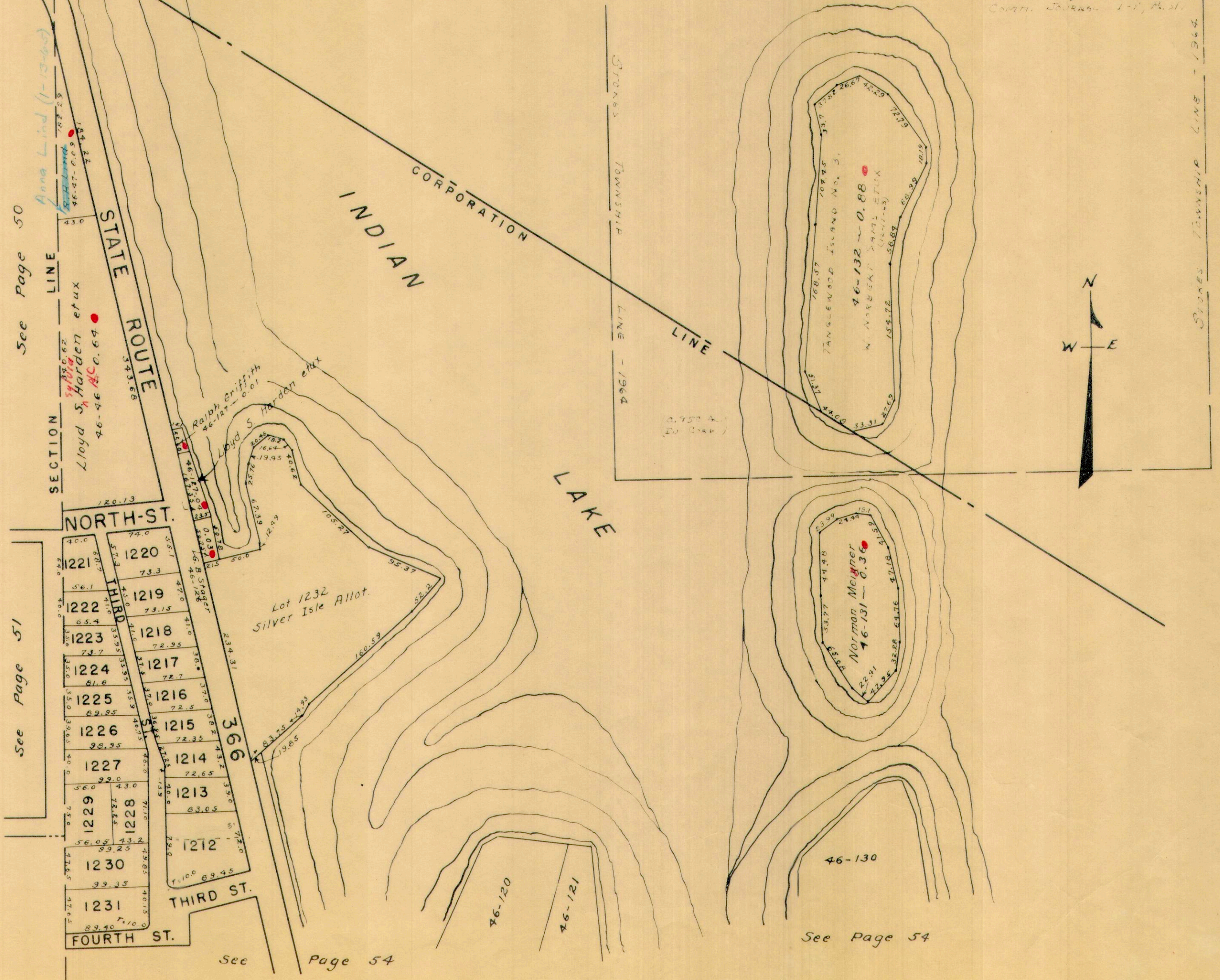
*Charles J. Edwards*

*See Page 56*

WASHINGTON TOWNSHIP  
SECTION 36 TOWN 6 RANGE 8  
RUSSELLS POINT

SCALE 1 INCH = 100 FEET

30.0 AC. TRANSMITTED  
TO STOKES TOWNSHIP  
RES. 420, MAY 11, 1964  
COURT JOURNAL 1-1, P. 21



See Page 50

See Page 51

See Page 54

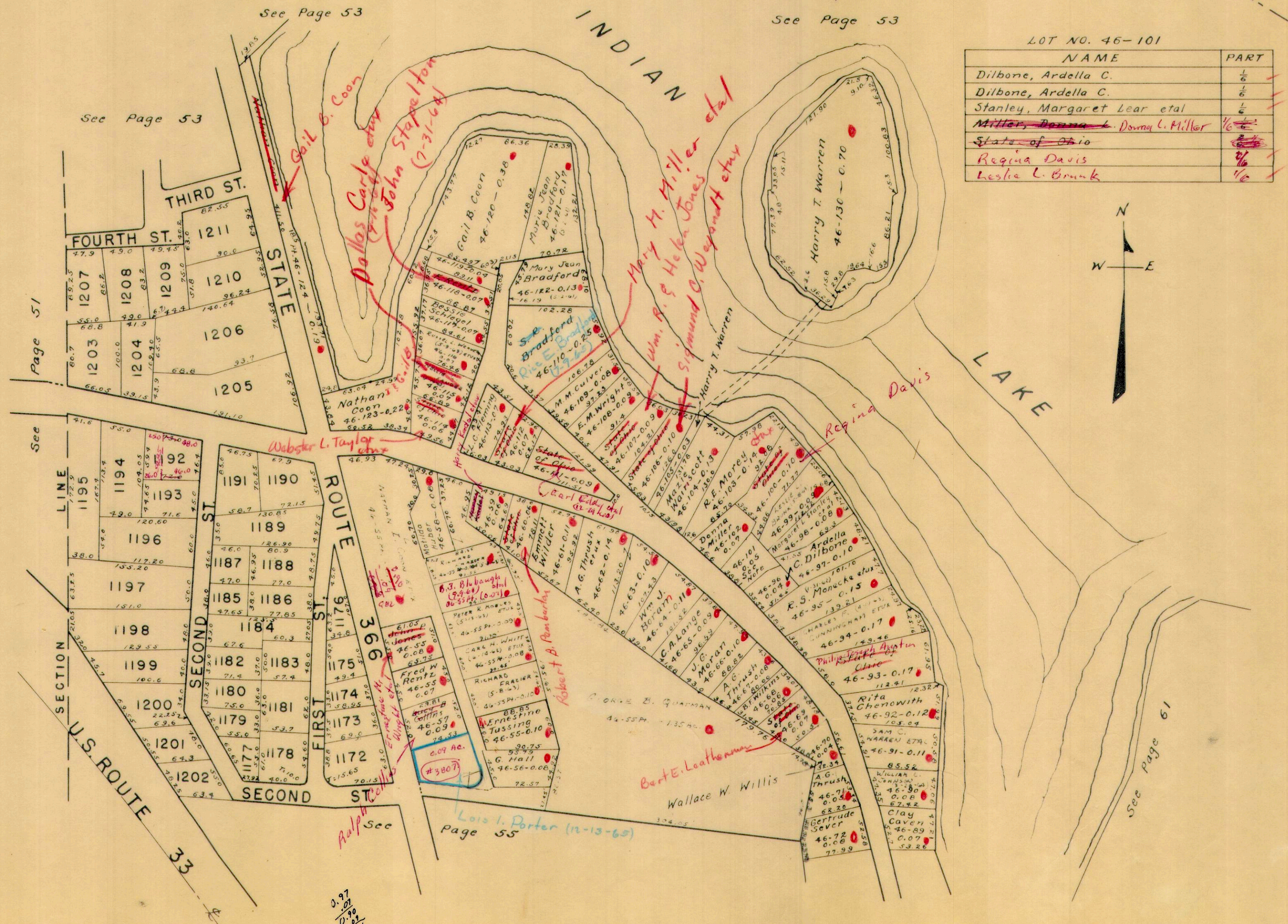
See Page 54

Stokes Township Line - 1964

WASHINGTON TOWNSHIP  
SECTION 36 TOWN 6 RANGE 8  
RUSSELLS POINT


SCALE 1 INCH = 100 FEET

CORPORATION LINE



LOT NO. 46-101

NAME	PART
Dilbone, Ardella C.	1/6
Dilbone, Ardella C.	1/6
Stanley, Margaret Lear et al	1/6
<del>Miller, Donna L. Donna L. Miller</del>	<del>1/6</del>
<del>State of Ohio</del>	<del>1/6</del>
Regina Davis	2/6
Leslie C. Brunk	1/6



Page 51

See

See

See Page 61

See Page 53

See Page 53

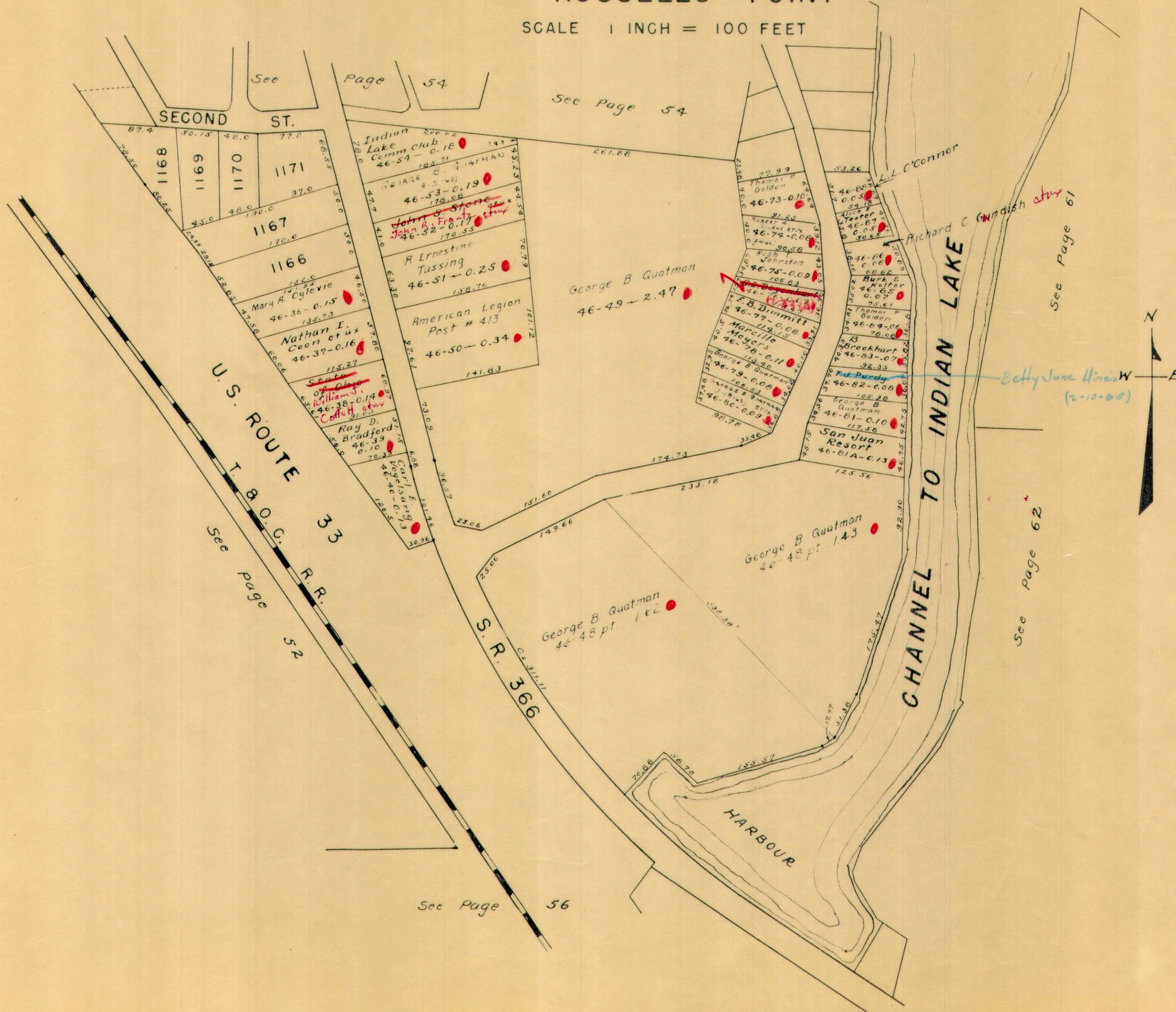
See Page 53

Lois L. Porter (11-13-69)  
Page 55

0.97  
0.70  
0.27


WASHINGTON TOWNSHIP  
SECTION 36 TOWN 6 RANGE 8  
RUSSELLS POINT

SCALE 1 INCH = 100 FEET



WASHINGTON TOWNSHIP  
SECTION 36 TOWN 6 RANGE 8  
RUSSELLS POINT

SCALE 1 INCH = 100 FEET



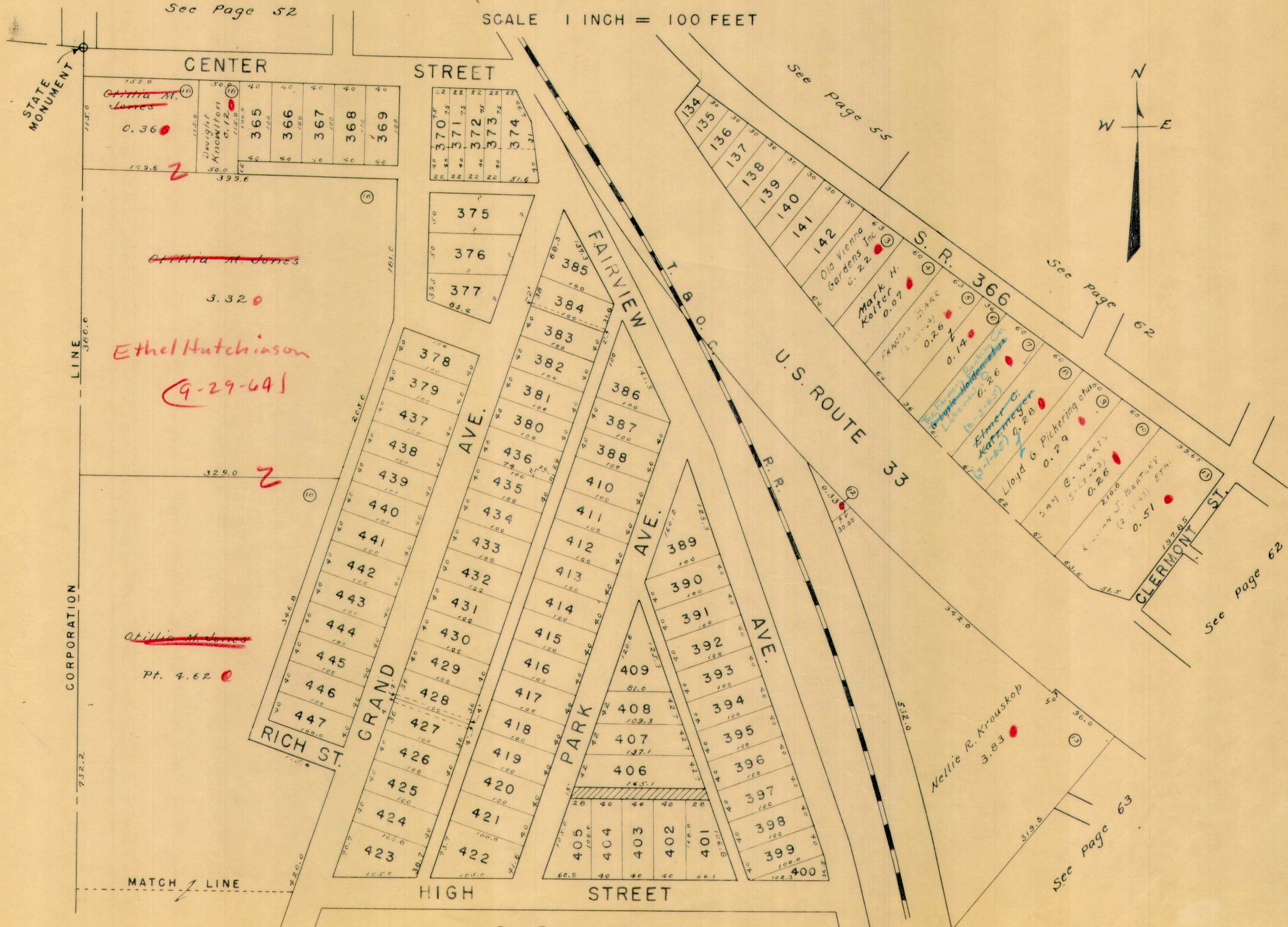
See Page 52

See Page 55

See Page 62

See Page 63

See Page 57



STATE MONUMENT

LINE

CORPORATION

MATCH LINE

~~Otilia M. Jones~~  
0.36

~~Otilia M. Jones~~  
3.32

Ethel Hutchinson  
(9-29-64)

~~Otilia M. Jones~~  
Pt. 4.62

Nellie R. Krauskop  
3.83

152.0  
115.0  
119.6  
399.6  
Dwight Knowlton  
0.12  
365  
366  
367  
368  
369

370  
371  
372  
373  
374

375  
376  
377

378  
379  
437  
438  
439  
440  
441  
442  
443  
444  
445  
446  
447  
423  
424  
425  
426  
427  
428  
429  
430  
431  
432  
433  
434  
435  
436

380  
381  
382  
383  
384  
385  
386  
387  
388  
410  
411  
412  
413  
414  
415  
416  
417  
418  
419  
420  
421  
422

409  
408  
407  
406  
405  
404  
403  
402  
401

389  
390  
391  
392  
393  
394  
395  
396  
397  
398  
399  
400

134  
135  
136  
137  
138  
139  
140  
141  
142

Ola Vienna Gardens Inc  
0.22  
Mark H. Kolter  
0.07

FRANCIS BARR  
0.26  
0.14  
Elmer C. Katzmeier  
0.28  
Lloyd G. Pickering et ux  
0.29  
SARAH G. WIGGINS  
0.26  
Lillian J. Bentley  
0.51

19285  
CLERMONT ST.

732.2

360.0

775.0

115.0

115.0

115.0

115.0

115.0

115.0

115.0

115.0

115.0

115.0

115.0

115.0

115.0

115.0

115.0

115.0

115.0

115.0

115.0

115.0

115.0

115.0

115.0

115.0

115.0

115.0

115.0

115.0

115.0

115.0

115.0

115.0

115.0

115.0

115.0

115.0

115.0

115.0

115.0

115.0

115.0

115.0

115.0

115.0

115.0

115.0

115.0

115.0

115.0

115.0

115.0

115.0

115.0

115.0

115.0

115.0

115.0

115.0

115.0

115.0

115.0

115.0

115.0

115.0

115.0

115.0

115.0

115.0

115.0

115.0

115.0

115.0

115.0

115.0

115.0

115.0

115.0

115.0

115.0

115.0

115.0

115.0

115.0

115.0

115.0

115.0

115.0

115.0

115.0

115.0

115.0

115.0

115.0

115.0

115.0

115.0

115.0

115.0

115.0

115.0

115.0

115.0

115.0

115.0

115.0

115.0

115.0

115.0

115.0

115.0

115.0

115.0

115.0

115.0

115.0

115.0

115.0

115.0

115.0

115.0

115.0

115.0

115.0

115.0

115.0

115.0

115.0

115.0

115.0

115.0

115.0

115.0

115.0

115.0

115.0

115.0

115.0

115.0

115.0

115.0

115.0

115.0

115.0

115.0

115.0

115.0

115.0

115.0

115.0

115.0

115.0

115.0

115.0

115.0

115.0

115.0

115.0

115.0

115.0

115.0

115.0

115.0

115.0

115.0

115.0

115.0

115.0

115.0

115.0

115.0

115.0

115.0

115.0

115.0

115.0

115.0

115.0

115.0

115.0

115.0

115.0

115.0

115.0

115.0

115.0

115.0

115.0

115.0

115.0

115.0

115.0

115.0

115.0

115.0

115.0

115.0

115.0

115.0

115.0

115.0

115.0

115.0

115.0

115.0

115.0

115.0

115.0

115.0

115.0

115.0

115.0

115.0

115.0

115.0

115.0

115.0

115.0

115.0

115.0

115.0

115.0

115.0

115.0

115.0

115.0

115.0

115.0

115.0

115.0

115.0

115.0

115.0

115.0

115.0

115.0

115.0

115.0

115.0

115.0

115.0

115.0

115.0

115.0

115.0

115.0

115.0

115.0

115.0

115.0

115.0

115.0

115.0

115.0

115.0

115.0

115.0

115.0

115.0

115.0

115.0

115.0

115.0

115.0

115.0

115.0

115.0

115.0

115.0

115.0

115.0

115.0

115.0

115.0

115.0

115.0

115.0

115.0

115.0

115.0

115.0

115.0

115.0

115.0

115.0

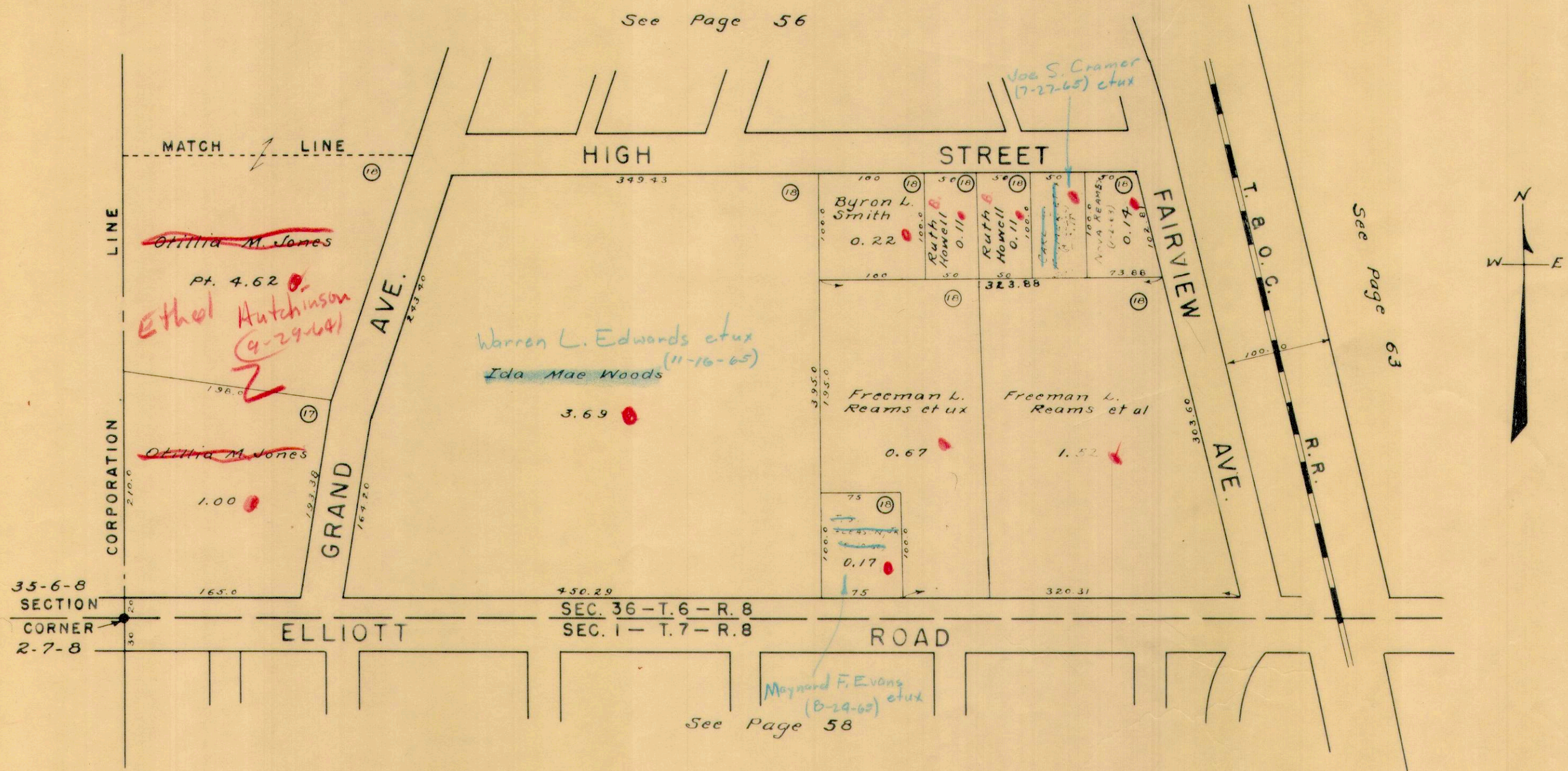
115.0

115.0

115.0

WASHINGTON TOWNSHIP  
SECTION 36 TOWN 6 RANGE 8  
RUSSELLS POINT

SCALE 1 INCH = 100 FEET



WASHINGTON TOWNSHIP  
SECTION 1 TOWN 7 RANGE 8  
RUSSELLS POINT


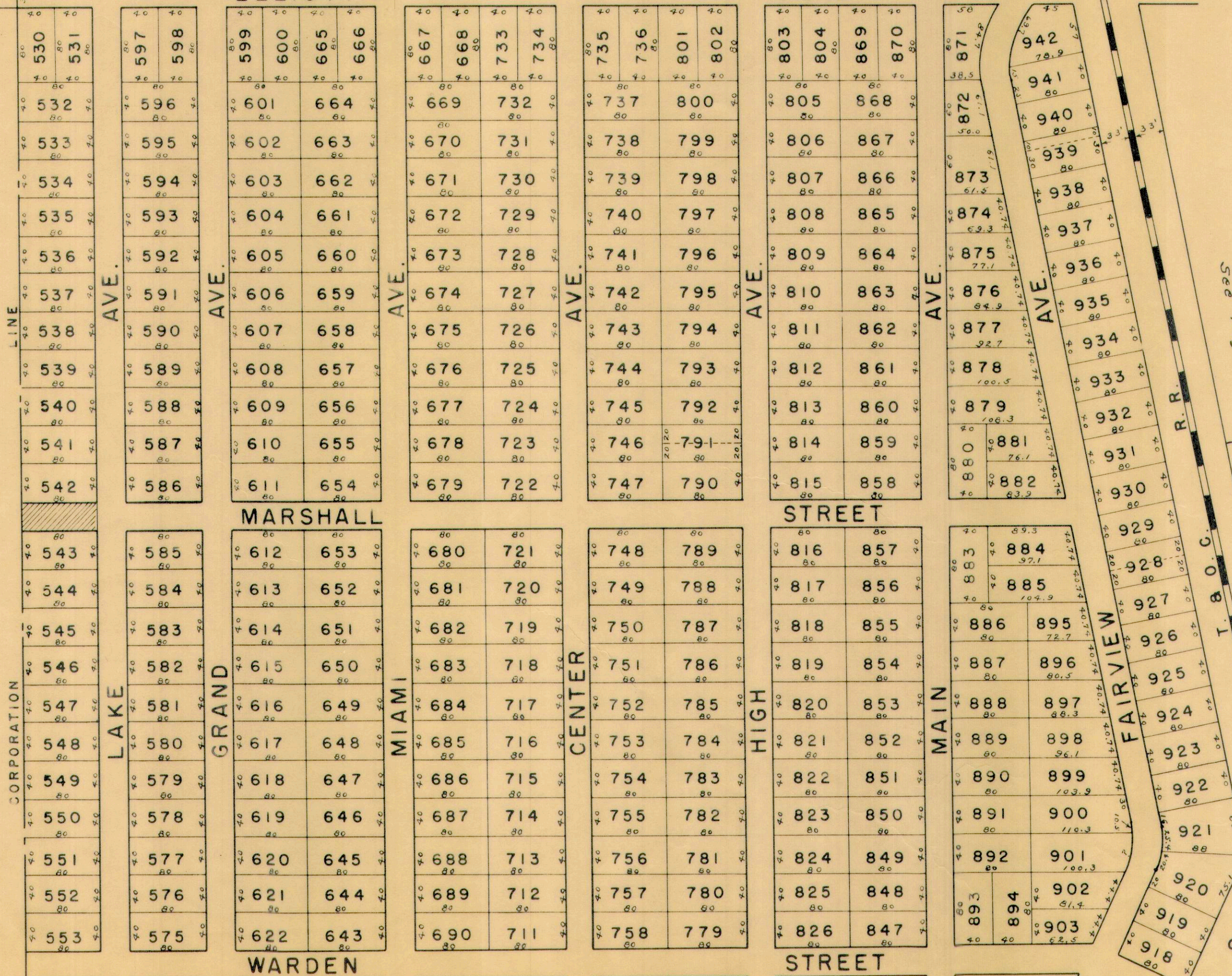
SCALE 1 INCH = 100 FEET

See Page 57

35-6-8  
SECTION CORNER

2-7-8

SEC. 36 - T. 6 - R. 8  
SEC. 1 - T. 7 - R. 8



See Page 63

See Page 64

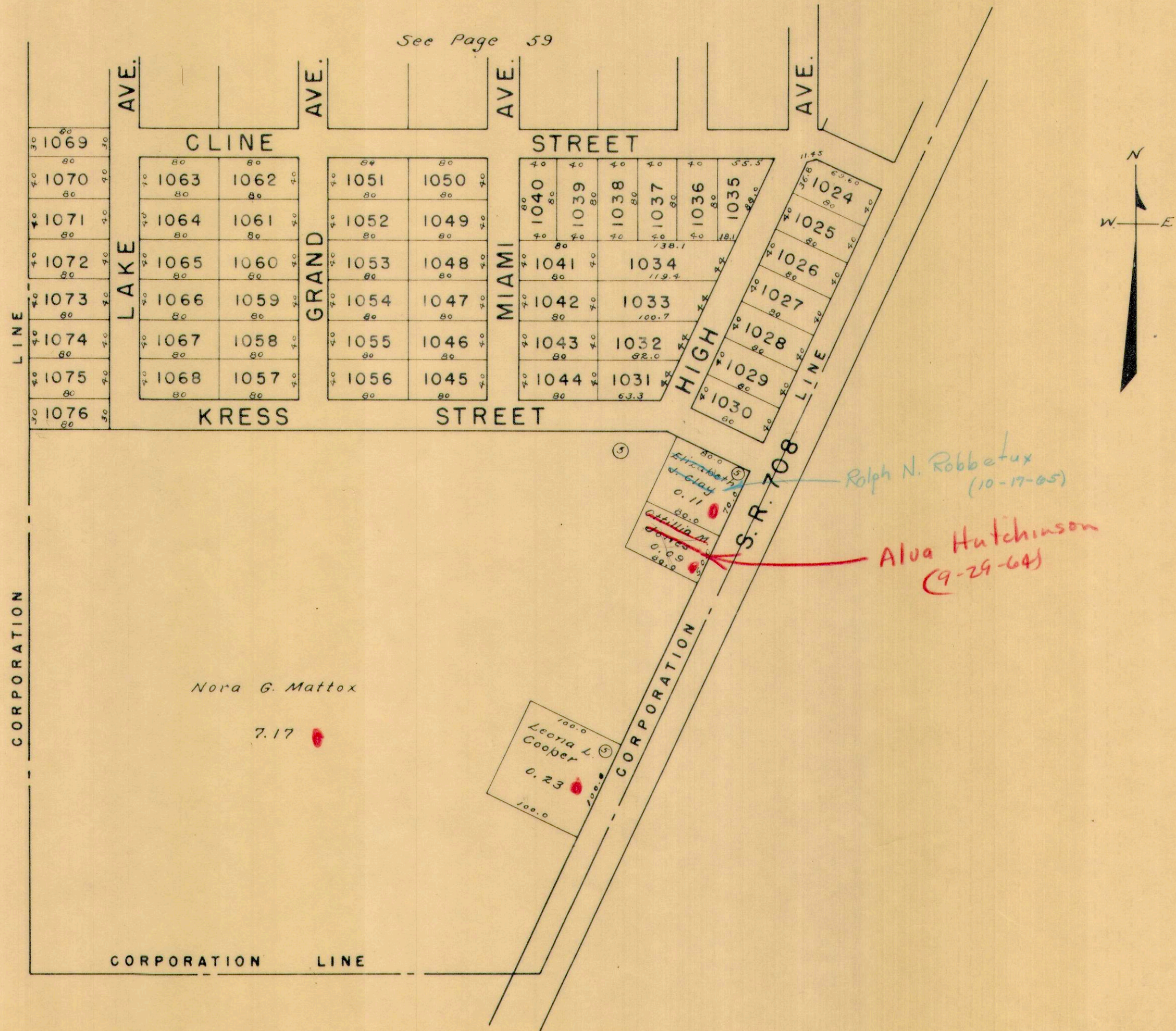
See Page 59





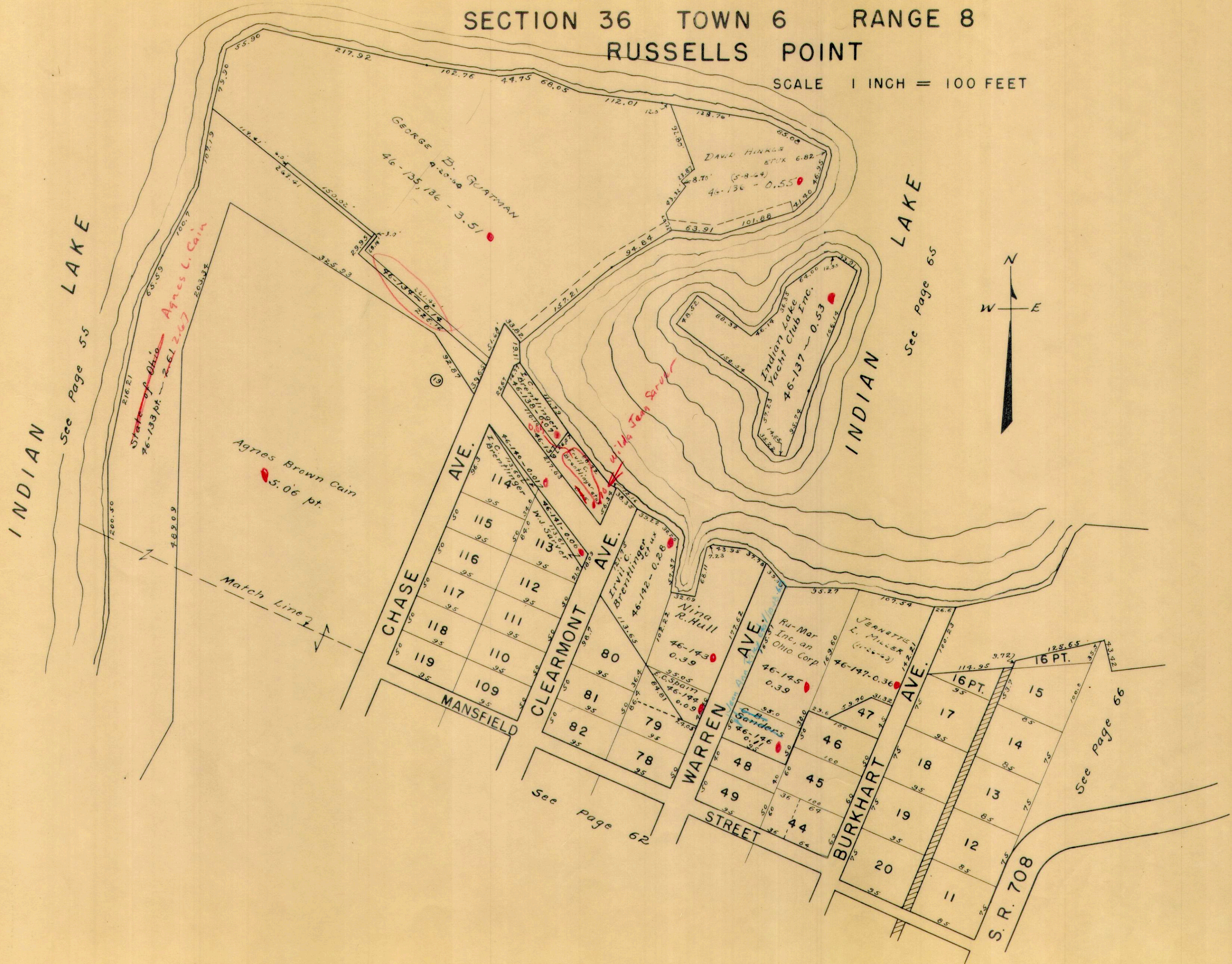
WASHINGTON TOWNSHIP  
SECTION 1 TOWN 7 RANGE 8  
RUSSELLS POINT

SCALE 1 INCH = 100 FEET



WASHINGTON TOWNSHIP  
SECTION 36 TOWN 6 RANGE 8  
RUSSELLS POINT

SCALE 1 INCH = 100 FEET



INDIAN LAKE  
See Page 55

INDIAN LAKE  
See Page 65

State of Ohio  
76-133 pt. - 2-61 2.67  
Agnes L. Cain


Agnes Brown Cain  
5.06 pt.

Match Line

See Page 62

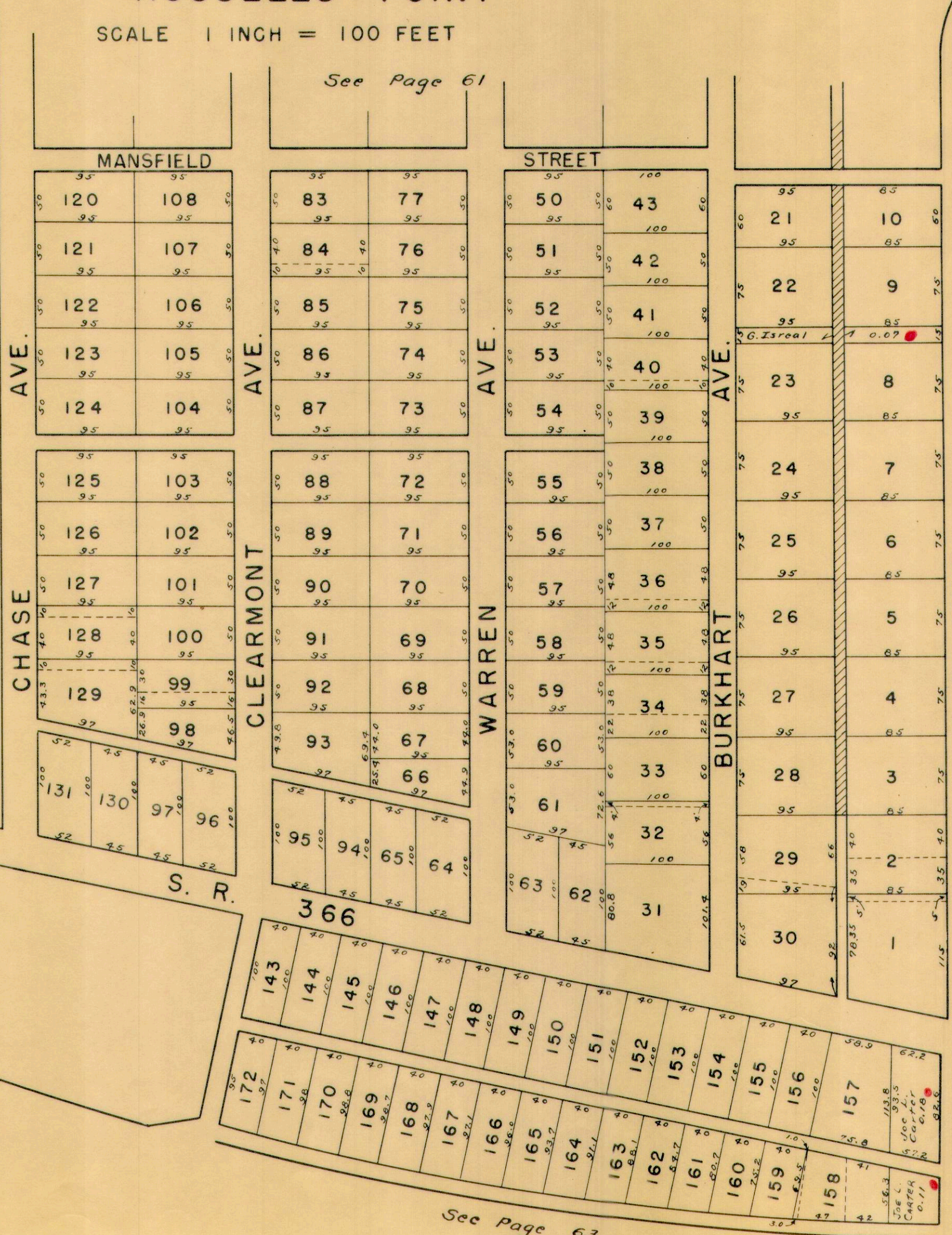
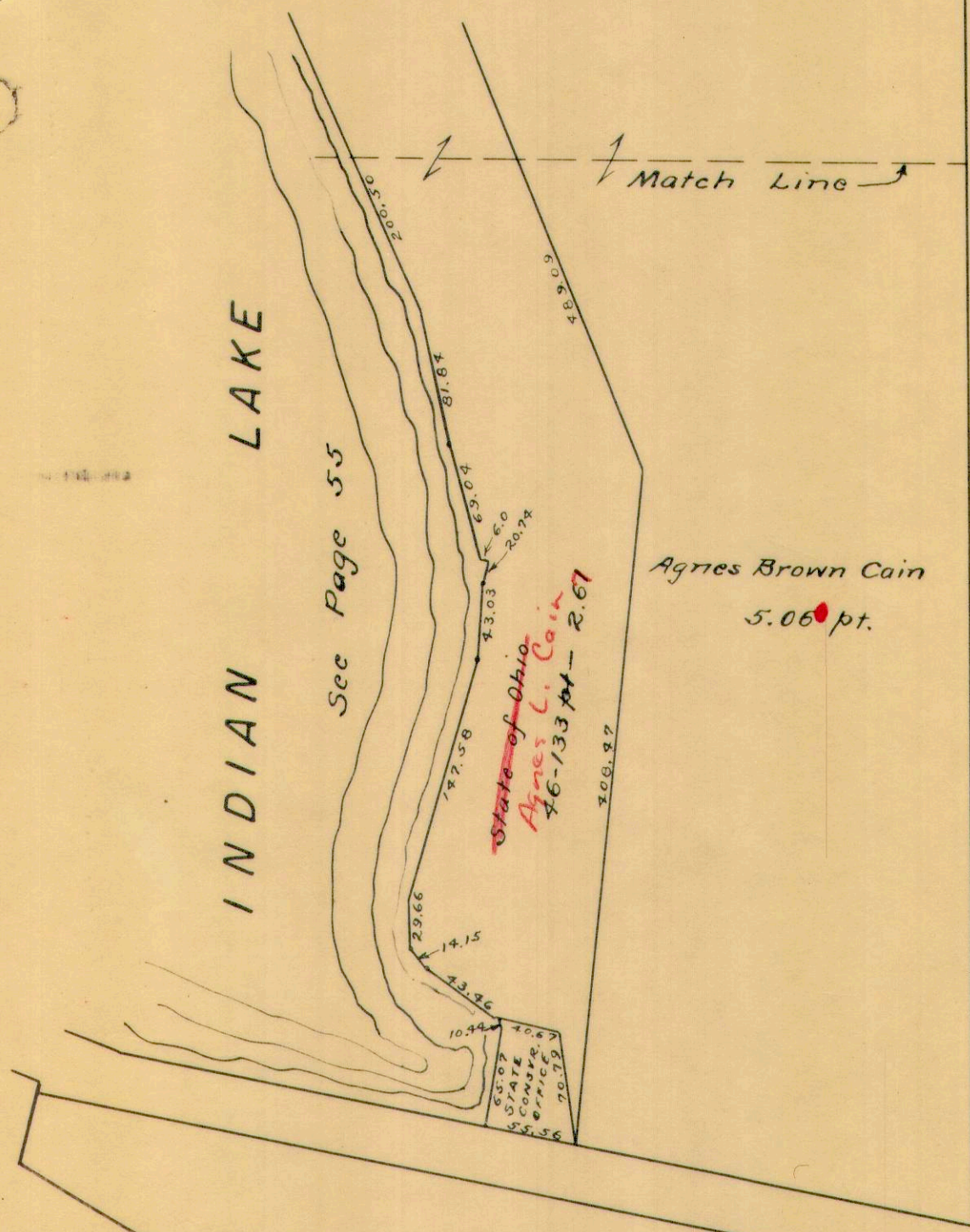
See Page 66

S. R. 708



WASHINGTON TOWNSHIP  
SECTION 36 TOWN 6 RANGE 8  
RUSSELLS POINT

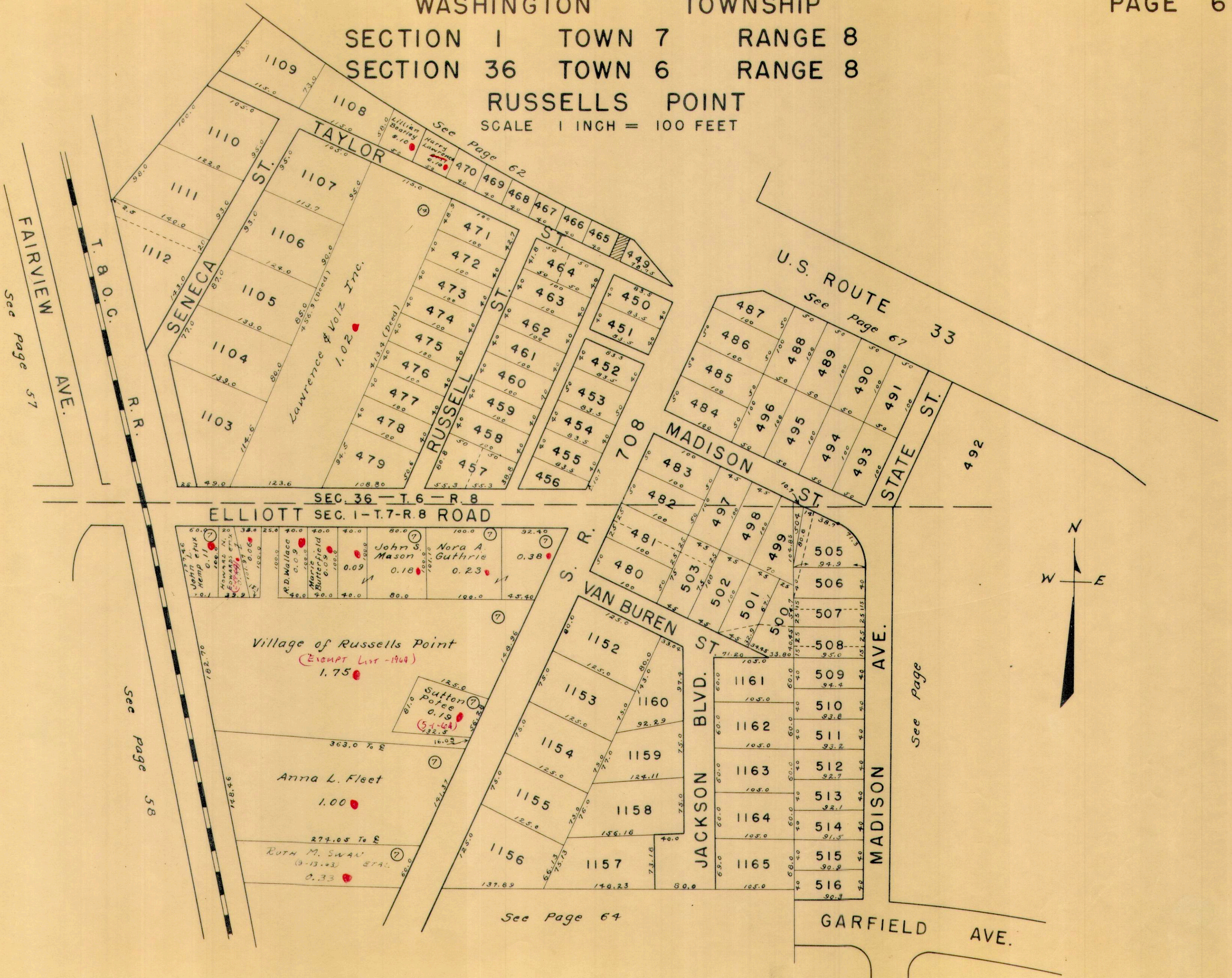
SCALE 1 INCH = 100 FEET



SECTION 1 TOWN 7 RANGE 8  
SECTION 36 TOWN 6 RANGE 8

RUSSELLS POINT

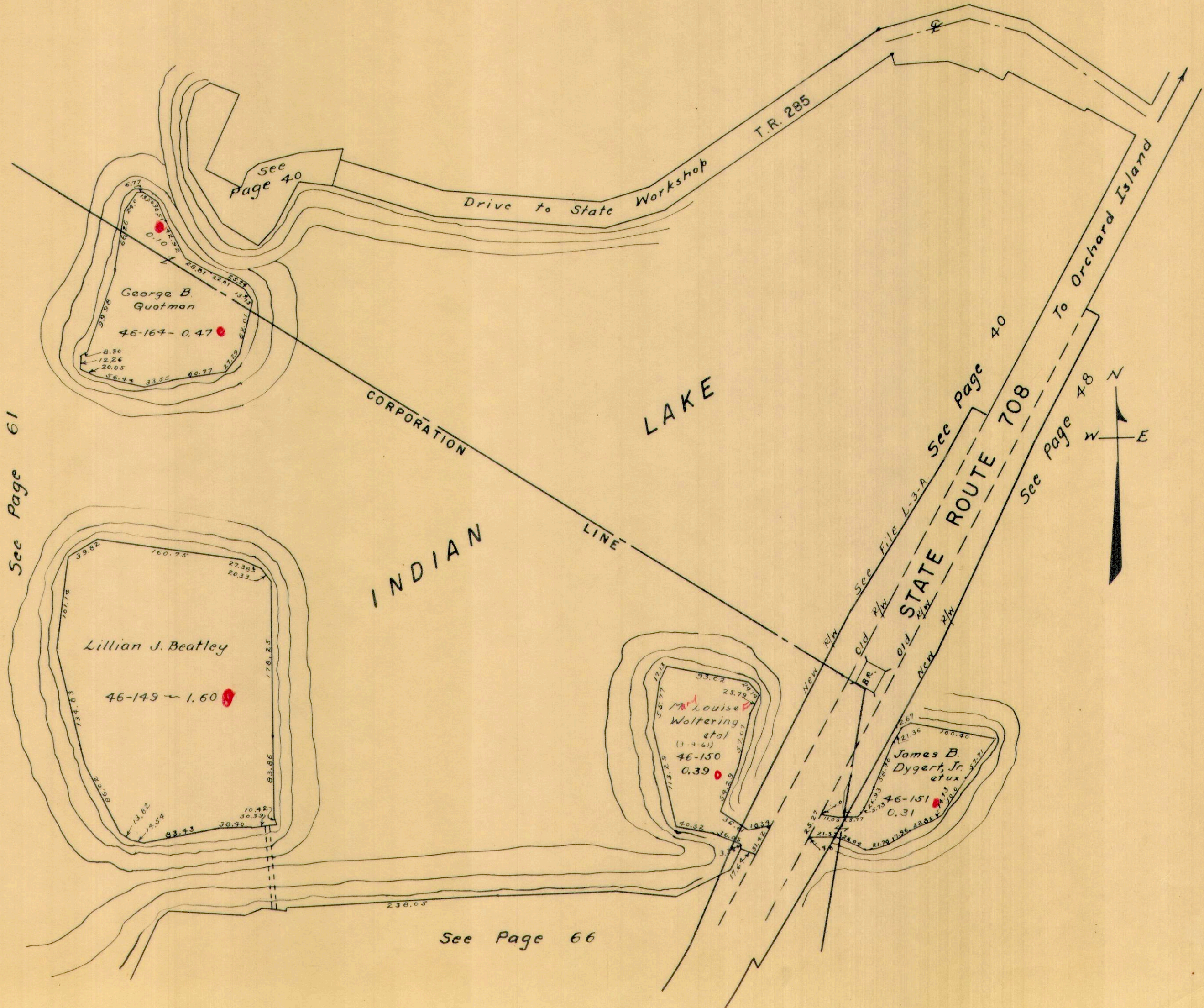
SCALE 1 INCH = 100 FEET





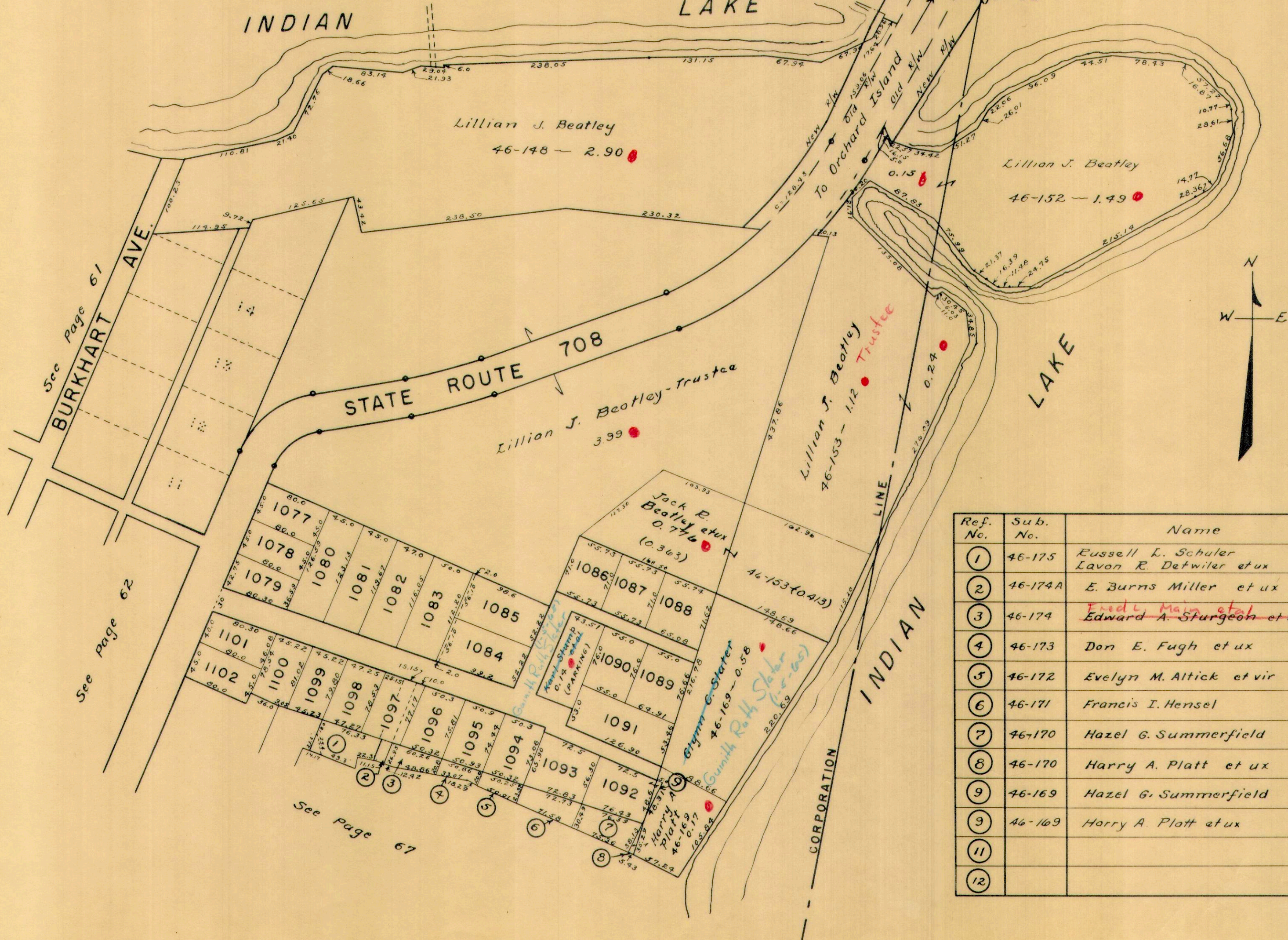
WASHINGTON TOWNSHIP  
SECTION 36 TOWN 6 RANGE 8  
RUSSELLS POINT

SCALE 1 INCH = 100 FEET



WASHINGTON TOWNSHIP  
SECTION 36 TOWN 6 RANGE 8

RUSSELLS POINT  
SCALE 1 INCH = 100 FEET  
LAKE



Ref. No.	Sub. No.	Name	Acres
1	46-175	Russell L. Schuler Lavon R. Detwiler et ux	0.01 0.06
2	46-174A	E. Burns Miller et ux	0.01
3	46-174	<del>Fred C. Main et ux</del> Edward A. Sturgeon et ux	0.03
4	46-173	Don E. Fugh et ux	0.02
5	46-172	Evelyn M. Altick et vir	0.02
6	46-171	Francis I. Hensel	0.04
7	46-170	Hazel G. Summerfield	0.059
8	46-170	Harry A. Platt et ux	88 Sq. Ft.
9	46-169	Hazel G. Summerfield	1215 Sq. Ft.
9	46-169	Harry A. Platt et ux	0.17
11			
12			






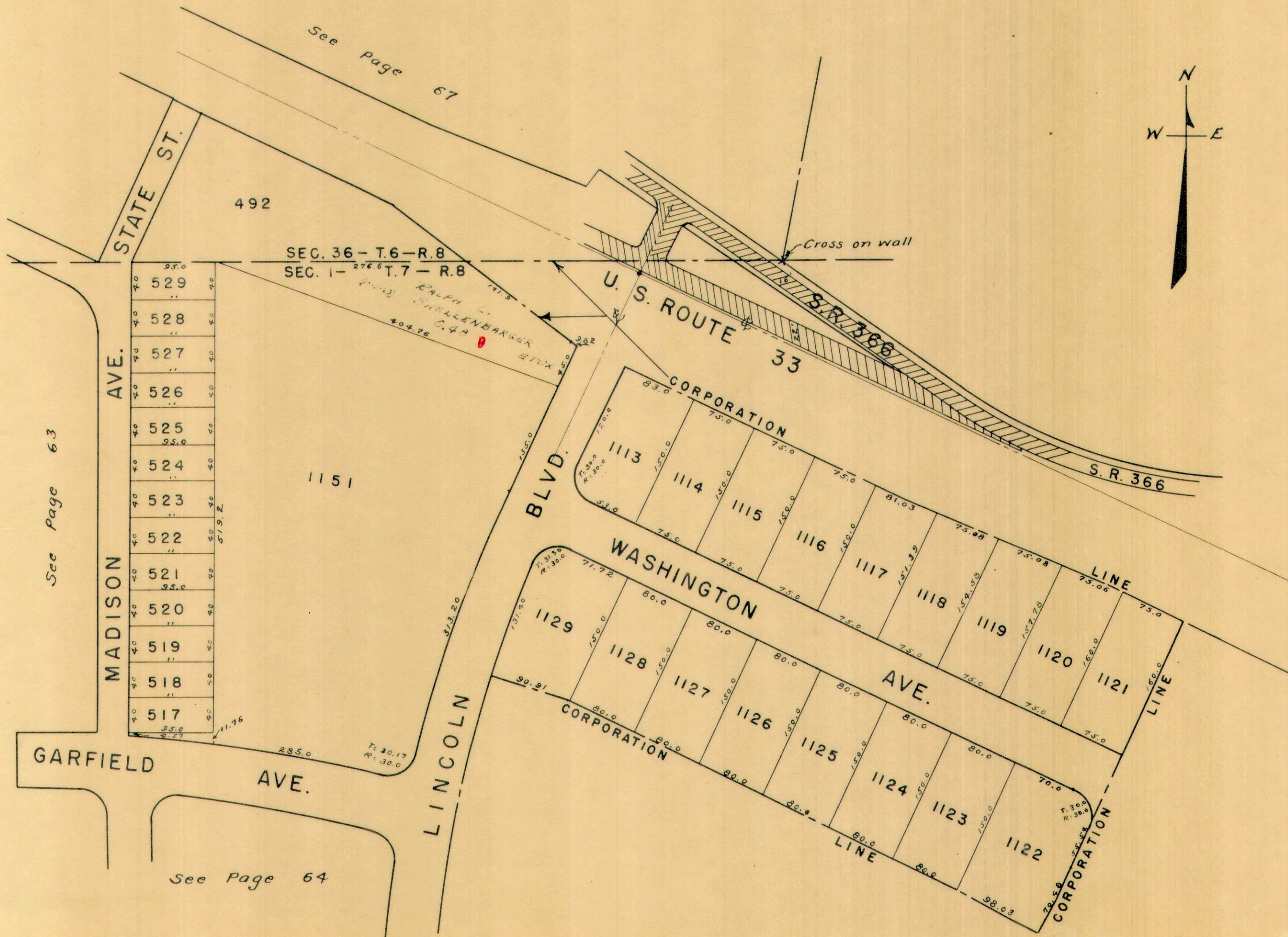
WASHINGTON TOWNSHIP

SECTION 1 TOWN 7 RANGE 8

SECTION 36 TOWN 6 RANGE 8

RUSSELLS POINT

SCALE 1 INCH = 100 FEET



See Page 63

See Page 67

See Page 64

SEC. 36 - T. 6 - R. 8  
SEC. 1 - T. 7 - R. 8

*PAUL L. SHELLENBARGER  
0.44  
404.76*

Cross on wall

U. S. ROUTE 33

S. R. 366

BLVD.

WASHINGTON

AVE.

LINCOLN

GARFIELD

AVE.

AVE.

MADISON

- 529
- 528
- 527
- 526
- 525
- 524
- 523
- 522
- 521
- 520
- 519
- 518
- 517

CORPORATION

CORPORATION

CORPORATION

LINE

LINE

LINE

1151

1113

1114

1115

1116

1117

1118

1119

1120

1121

1129

1128

1127

1126

1125

1124

1123

1122

492

285.0

T: 30.17  
R: 30.0

313.20

80.0

80.0

80.0

80.0

80.0

80.0

80.0

80.0

80.0

80.0

75.0

75.0

75.0

75.0

75.0

75.0

75.0

75.0

75.0

75.0

75.0

75.0

75.0

75.0

75.0

75.0

75.0

75.0

75.0

75.0

75.0

75.0

75.0

75.0

75.0

75.0

75.0

75.0

75.0

75.0

75.0

75.0

75.0

75.0

75.0

75.0

75.0

75.0

75.0

75.0

75.0

75.0

75.0

75.0

75.0

75.0

75.0

75.0

75.0

75.0

75.0

75.0

75.0

75.0

75.0

75.0

75.0

75.0

75.0

75.0

75.0

75.0

75.0

75.0

75.0

75.0

75.0

75.0

75.0

75.0

75.0

75.0

75.0

75.0

75.0

75.0

75.0

75.0

75.0

75.0

75.0

75.0

75.0

75.0

75.0

75.0

75.0

75.0

75.0

75.0

75.0

75.0

75.0

75.0

75.0

75.0

75.0

75.0

75.0

75.0

75.0

75.0

75.0

75.0

75.0

75.0

75.0

75.0

75.0

75.0

75.0

75.0

75.0

75.0

75.0

75.0

75.0

75.0

75.0

75.0

75.0

75.0

75.0

75.0

75.0

75.0

75.0

75.0

75.0

75.0

75.0

75.0

75.0

75.0

75.0

75.0

75.0

75.0

75.0

75.0

75.0

75.0

75.0

75.0

75.0

75.0

75.0

75.0

75.0

75.0

75.0

75.0

75.0

75.0

75.0

75.0

75.0

75.0

75.0

75.0

75.0

75.0

75.0

75.0

75.0

75.0

75.0

75.0

75.0

75.0

75.0

75.0

75.0

75.0

75.0

75.0

75.0

75.0

75.0

75.0

75.0

75.0

75.0

75.0

75.0

75.0

75.0

75.0

75.0

75.0

75.0

75.0

75.0

75.0

75.0

75.0

75.0

75.0

75.0

75.0

75.0

75.0

75.0

75.0

75.0

75.0

75.0

75.0

75.0

75.0

75.0

75.0

75.0

75.0

75.0

75.0

75.0

75.0

75.0

75.0

75.0

75.0

75.0

75.0

75.0

75.0

75.0

75.0

75.0

75.0

75.0

75.0

75.0

75.0

75.0

75.0

75.0

75.0

75.0

75.0

75.0

75.0

75.0

75.0

75.0

75.0

75.0

75.0

75.0

75.0

75.0

75.0

75.0

75.0

75.0

75.0

75.0

75.0

75.0

75.0

75.0

75.0