

HARRISON

TOWNSHIP

1966

INDEX MAP

CORRECTED TO:

ORDER OF NUMBERS SECTION-TOWN-RANGE

SCALE: 40 CHAINS TO THE INCH

January 1, 1966
JANUARY 1, 1967
JANUARY 1, 1968
JANUARY 1, 1969

	TOWNSHIP					
	25-2-15 PAGE 26	19-2-15 PAGE 25	14-2-15 PAGE 24	8-2-15 PAGE 23	2-2-15 PAGE 22	V.M.S. 3324 PAGE 22 V.M.S. 12485 PAGE 22
	McARTHUR					
	13-2-15 PAGE 24	7-2-15 PAGE 23	1-2-15 PAGE 21			
TOWNSHIP	30-3-14 PAGE 20	24-3-14 PAGE 16	18-3-14 PAGE 12	12-3-14 PAGE 8	6-3-14 PAGE 4	
WASHINGTON	29-3-14 PAGE 19	23-3-14 PAGE 15	17-3-14 PAGE 11	11-3-14 PAGE 7	5-3-14 PAGE 3	TOWNSHIP
	28-3-14 PAGE 18	22-3-14 PAGE 14	16-3-14 PAGE 10	10-3-14 PAGE 6	4-3-14 PAGE 2	BELLEFONTAINE CORPORATION
PLEASANT TOWNSHIP	27-3-14 PAGE 17	21-3-14 PAGE 13	15-3-14 PAGE 9	9-3-14 PAGE 5	3-3-14 PAGE 1	LAKE
	UNION TOWNSHIP			LIBERTY TOWNSHIP		

HARRISON TOWNSHIP
INDEX

	SECTION	TOWN	RANGE	PAGE	
BETWEEN THE MIAMI RIVERS SURVEY	3	3	14	1	
	4	3	14	2	
	5	3	14	3	
	6	3	14	4	
	9	3	14	5	
	10	3	14	6	
	11	3	14	7	
	12	3	14	8	
	15	3	14	9	
	16	3	14	10	
	17	3	14	11	
	18	3	14	12	
	21	3	14	13	
	22	3	14	14	
	23	3	14	15	
	24	3	14	16	
	27	3	14	17	
	28	3	14	18	
	29	3	14	19	
	30	3	14	20	
	1	2	15	21	
	2	2	15	22	
	7	2	15	23	
	8	2	15	23	
	13	2	15	24	
	14	2	15	24	
	19	2	15	25	
	25	2	15	26	
	VMS 3324				22
	VMS 12485				22
SHADY KNOLLS ALLOTMENT (Sec. 6 T.3 R.14)				27	
SHADY KNOLLS ALLOT. NO. 2 (SEC. 6 T.3 R. 14)				27A	
SHADY KNOLLS ALLOT. NO. 3 (SEC. 6 T.3 R.14)				27B	
SILVER SPUR ALLOTMENT (SEC. 15 T.3 R.14)				28	
BELL ALLOTMENT (SEC. 8 T.2 R.15)				29	

HARRISON TOWNSHIP
SECTION 3 TOWN 3 RANGE 14

SCALE 10 CHAINS TO THE INCH

44.54
3.00
47.54
0.17
47.71
1.57
48.28
.56
48.84
.56
49.40
.56
49.96
.49
50.45

DENNIS BERRY TRACTS

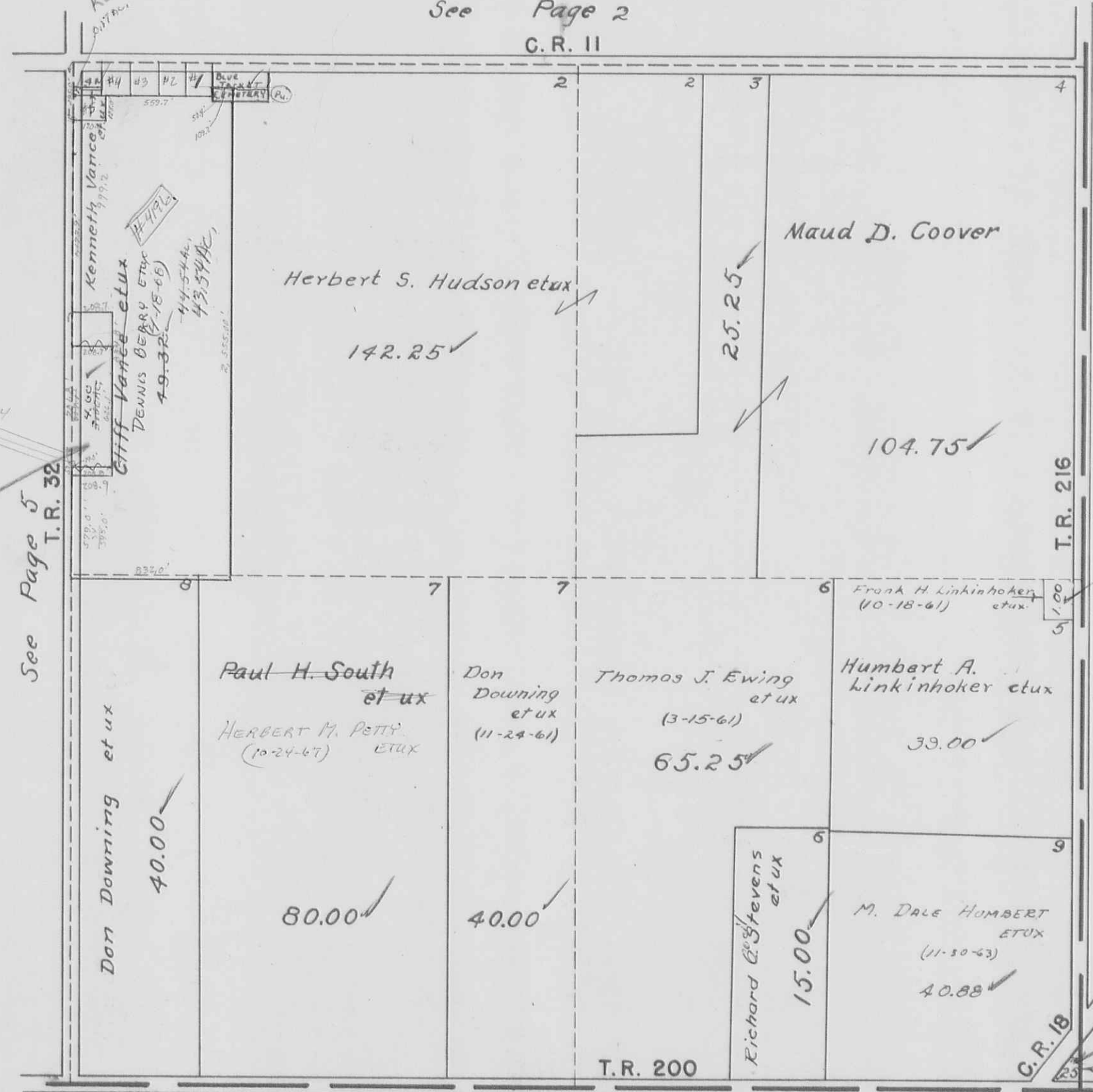
43.54 Ac.
TRACT 1 57
44.11 Ac.
TRACT 2 56
44.67 Ac.
TRACT 3 56
45.23 Ac.
TRACT 4 56
45.79 Ac.
TRACT 5 49
46.28 Ac. ✓

125
170
295
170
559.7
729.7

KENNETH VANCE ETUX
0.41 AC.
KENNETH A. VANCE ETUX
0.17 AC. (4-24-68)

See Page 2
C.R. 11

FRED K. SHAFER ETUX
4.00 AC. (8-8-68)



See Page 5
T.R. 32

UNION TOWNSHIP

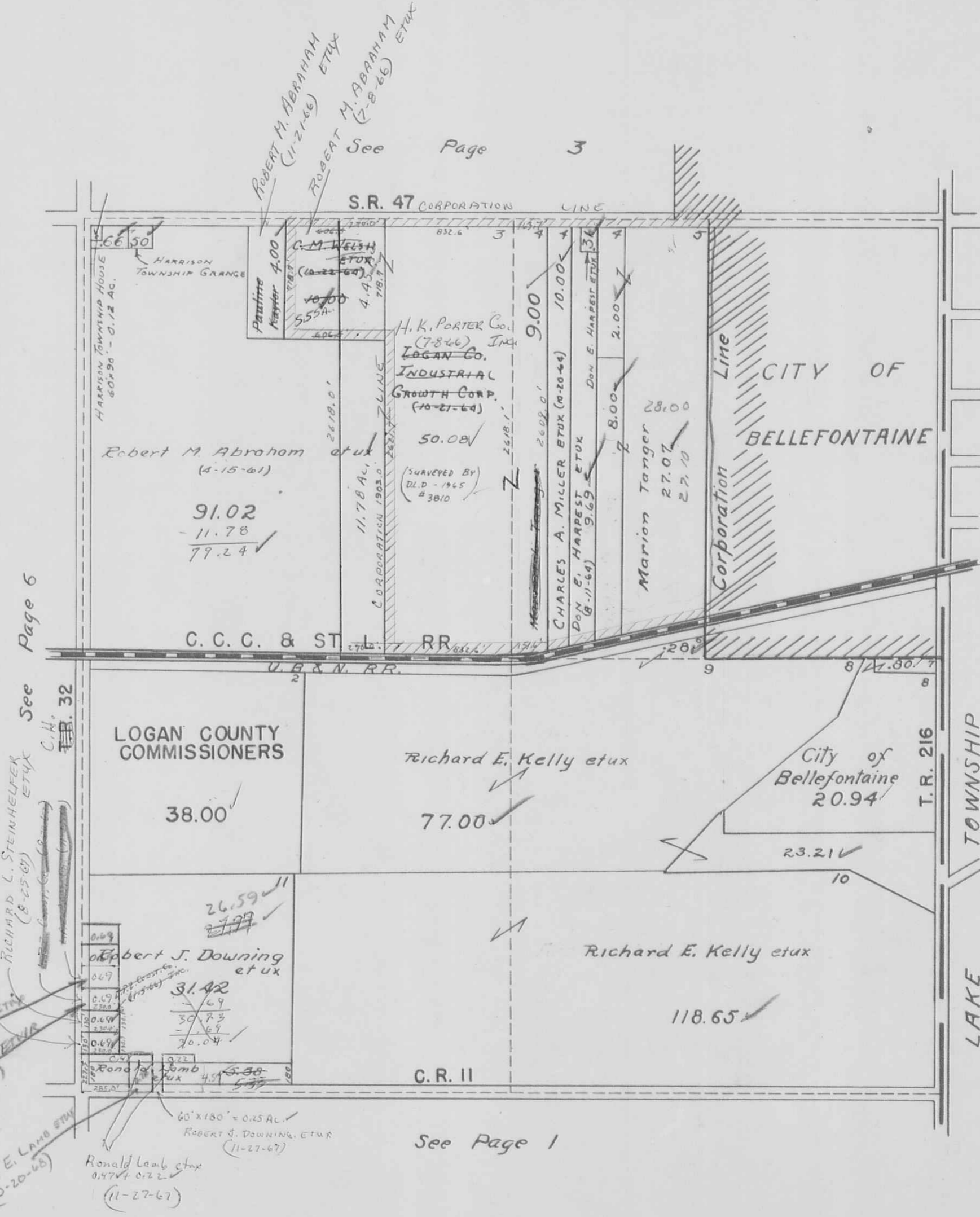
LIBERTY TOWNSHIP

LAKE TOWNSHIP

HARRISON TOWNSHIP
SECTION 4 TOWN 3 RANGE 14

SCALE 10 CHAINS TO THE INCH

5.50
2.25
3.25
5.33
2.08
7.41



ROBERT M. ABRAHAM
(11-21-66) ETUX
ROBERT M. ABRAHAM
(7-8-66) ETUX

See Page 3

See Page 6

BILLY F. COX ETUX
(7-11-67)
RICHARD L. STEINHELFER
(8-25-67) ETUX
C.H. 32
JOSEPH LEE FIREMAN ETUX
(12-18-68)
ALMA E. KLASSEN ETUX
(8-31-66)
CHARLES E. LAMB ETUX
(10-20-66)

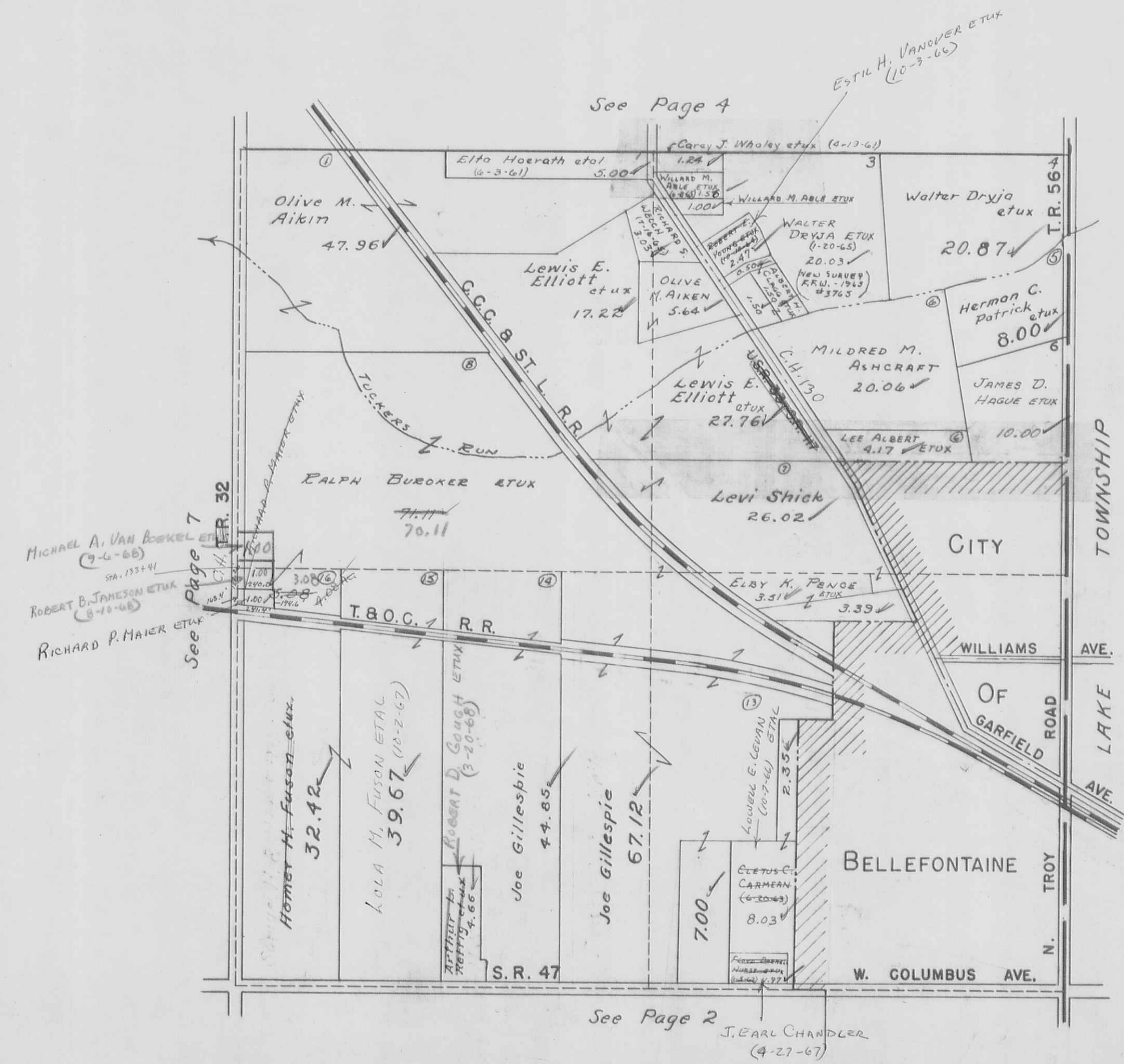
See Page 1

H. K. PORTER Co., INC.
(7-8-66)
COMBINE ACREAGES
4.45
11.78
50.08
9.00
75.31 Ac.
- 11.78 AC - OUTSIDE CORPORATION
- 63.53 AC - IN. COOP.

1102.6
270.0
832.6
31.42
.69
30.73
.69
30.04
.69
29.35
.69
28.66
.69
27.97

HARRISON TOWNSHIP
SECTION 5 TOWN 3 RANGE 14

SCALE 10 CHAINS TO THE INCH



See Page 2
J. EARL CHANDLER
(4-27-67)

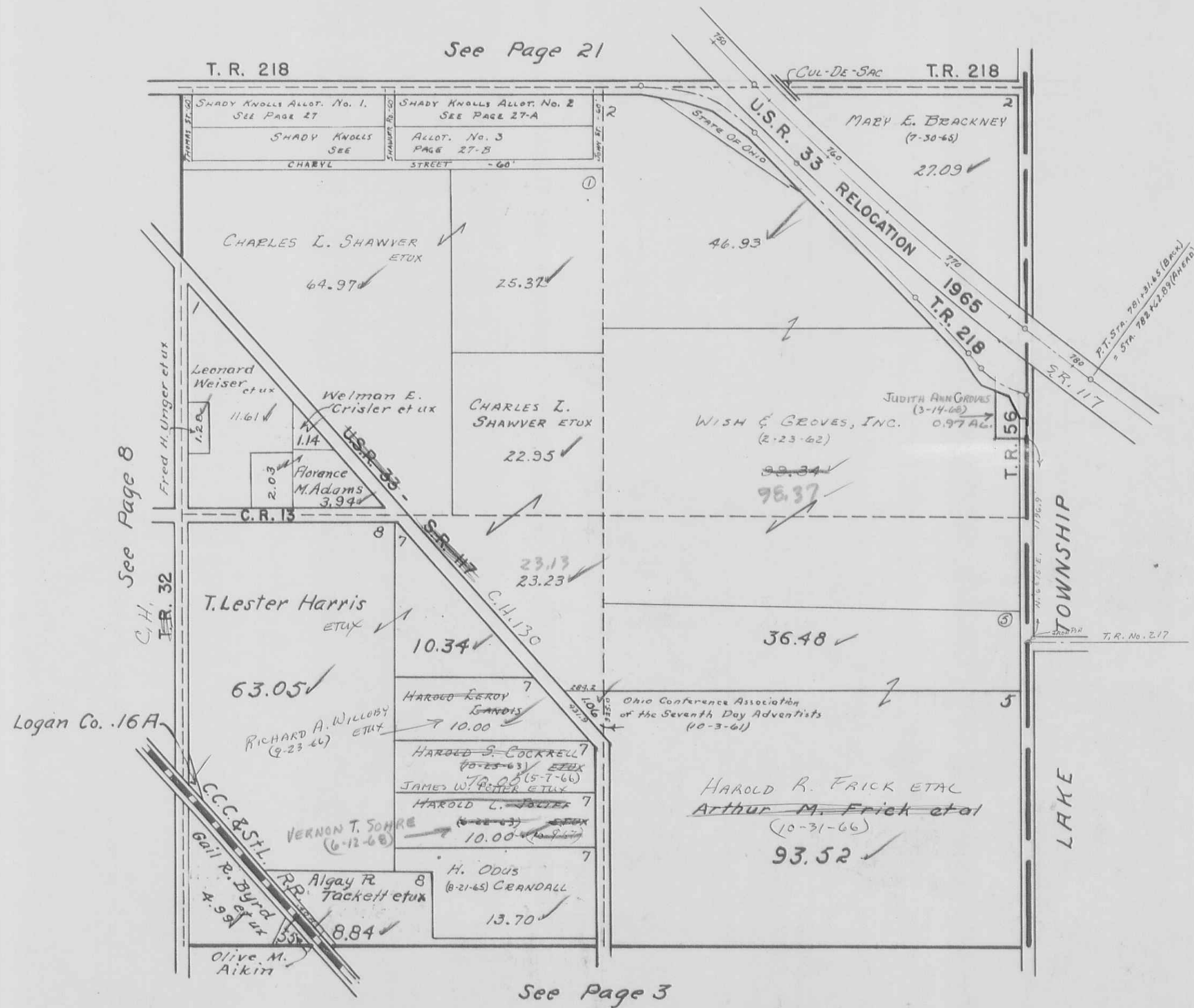
See Page 7
MICHAEL A. VAN BOEKEL ETUX
(9-6-66)
STA. 153+41
ROBERT B. JAMESON ETUX
(8-10-66)
RICHARD P. MAIER ETUX

ESTIL H. VANOVER ETUX
(10-3-66)

See Page 4

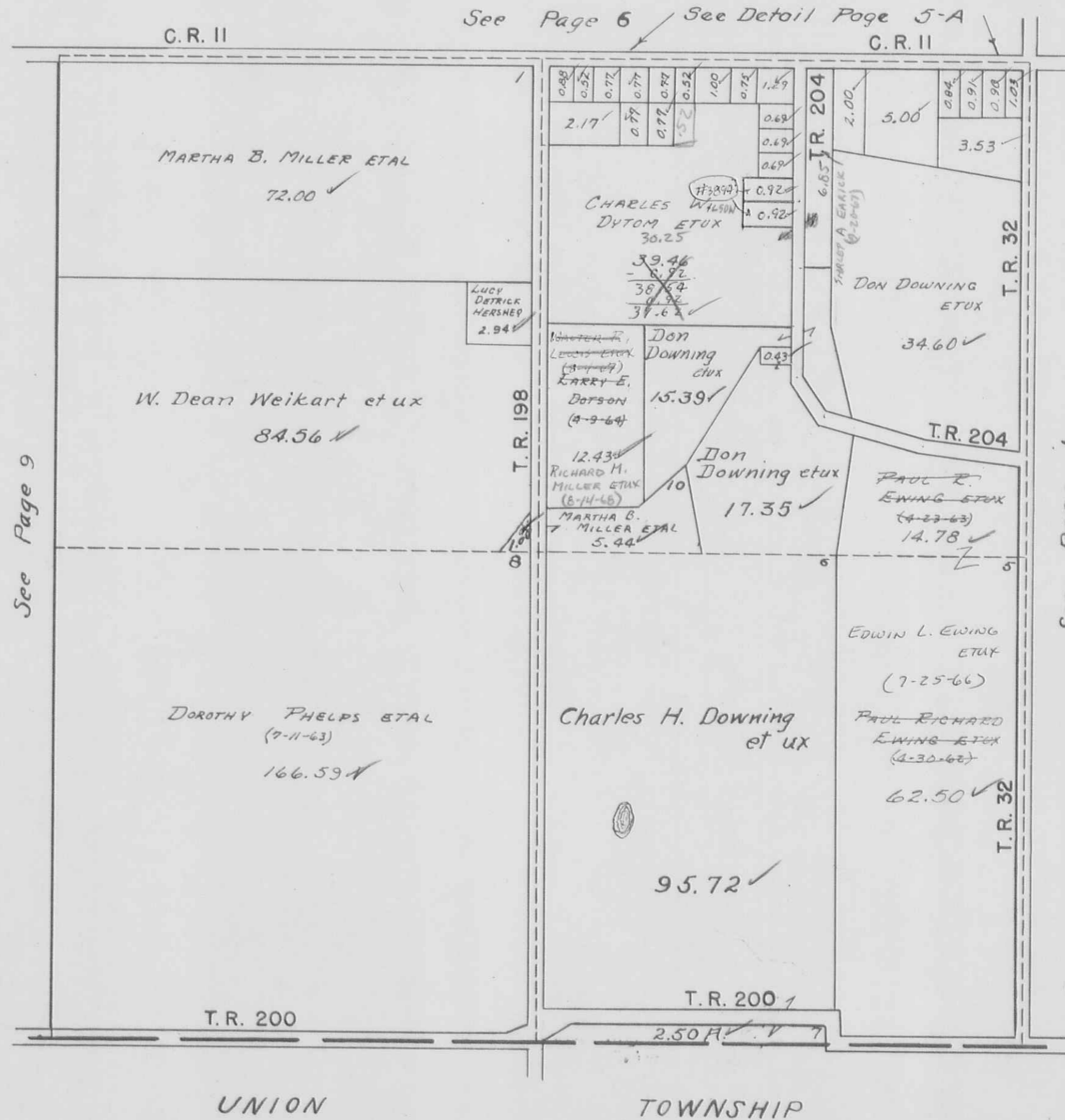
HARRISON TOWNSHIP
SECTION 6 TOWN 3 RANGE 14

SCALE 10 CHAINS TO THE INCH



HARRISON TOWNSHIP
SECTION 9 TOWN 3 RANGE 14

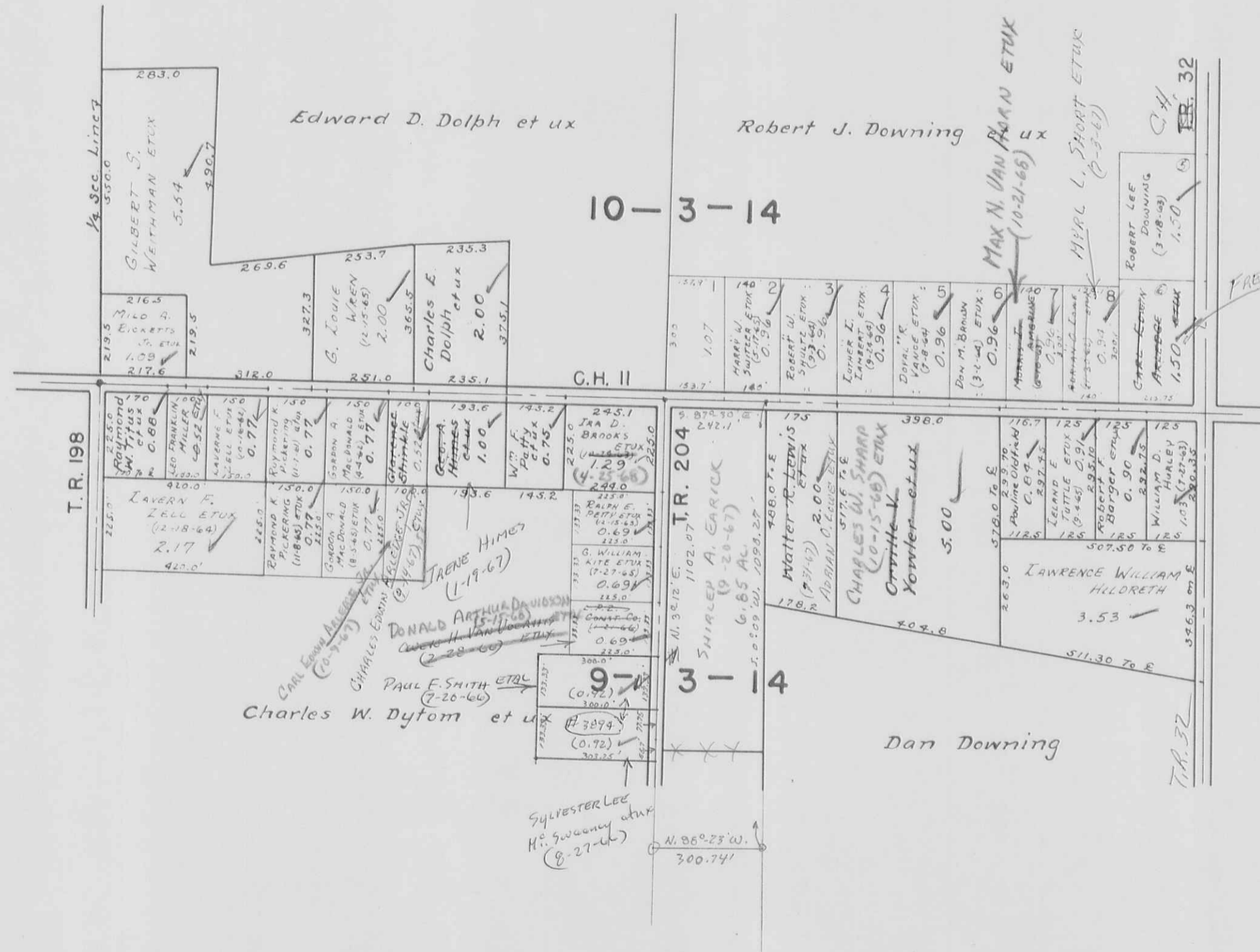
SCALE 10 CHAINS TO THE INCH



SECTION 9 TOWN 3 RANGE 14 } PART
SECTION 10 TOWN 3 RANGE 14 }

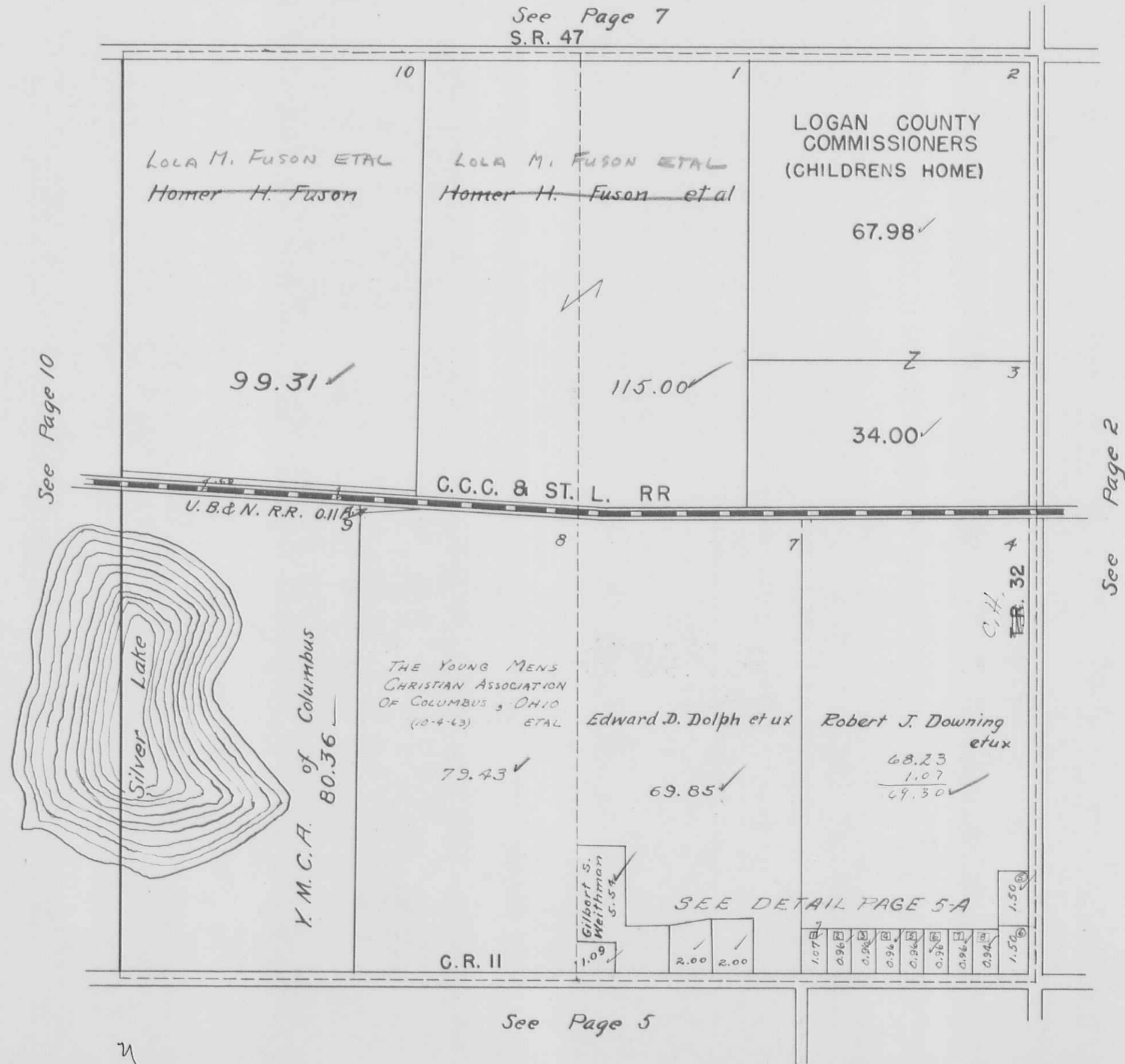
DETAIL

SCALE: 1 INCH = 300 FEET



HARRISON TOWNSHIP
SECTION 10 TOWN 3 RANGE 14

SCALE 10 CHAINS TO THE INCH



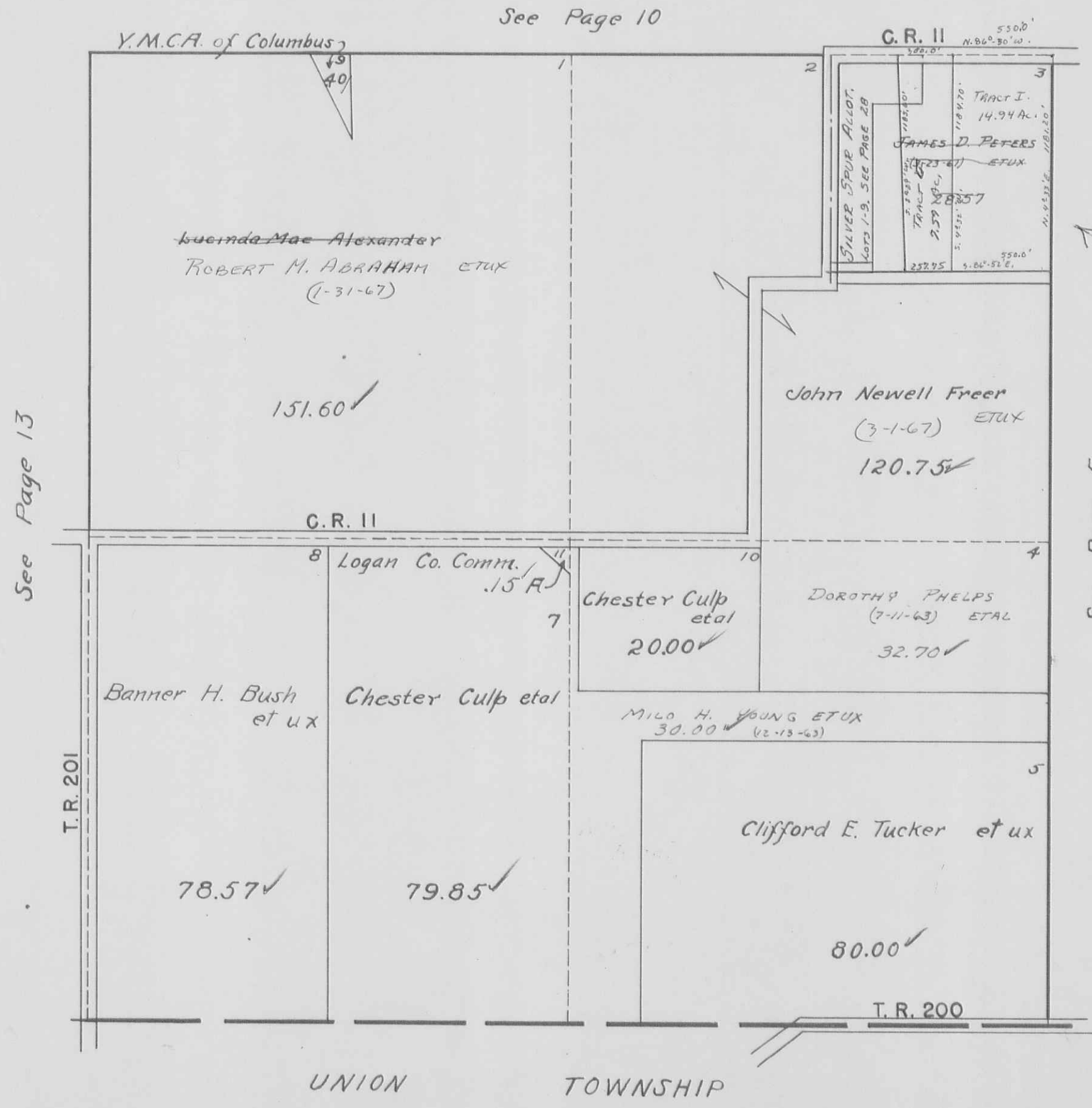
HARRISON TOWNSHIP
SECTION II TOWN 3 RANGE 14

SCALE 10 CHAINS TO THE INCH



HARRISON TOWNSHIP
SECTION 15 TOWN 3 RANGE 14

SCALE 10 CHAINS TO THE INCH



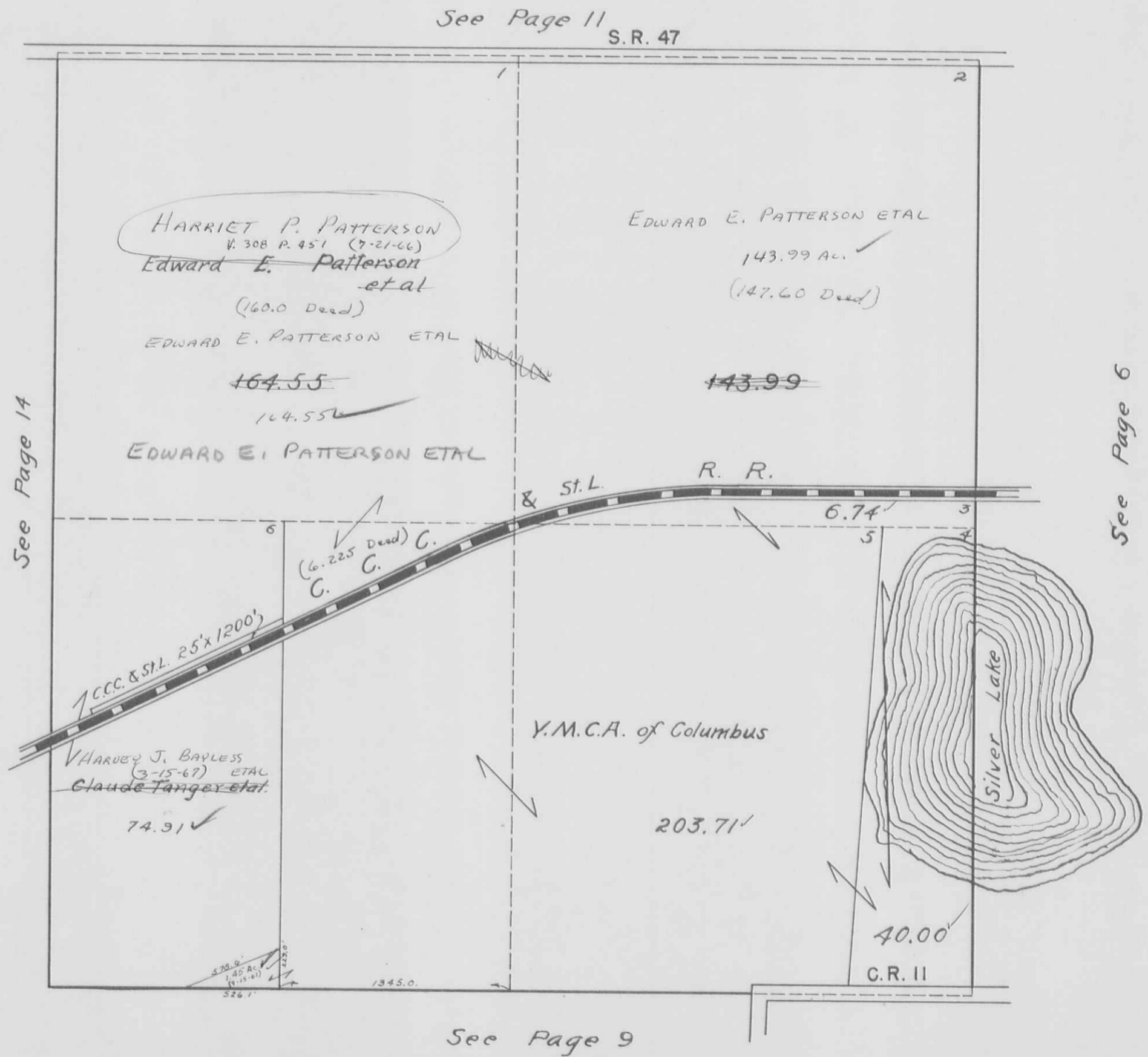
JAMES D. PETERS ETUX
5.81 AC
28.57
- 14.94
13.63
- 7.59
6.04

JUDE V. ALEXANDER (10-9-67)
GEORGE D. ALEXANDER (11-26-66) ETUX
TRACT I - 14.94
TRACT II - 7.59
22.53

~~A PART OF TRACT II~~
~~IS PART OF LOT 1-10~~
~~UNDER SAME AGREEMENT~~

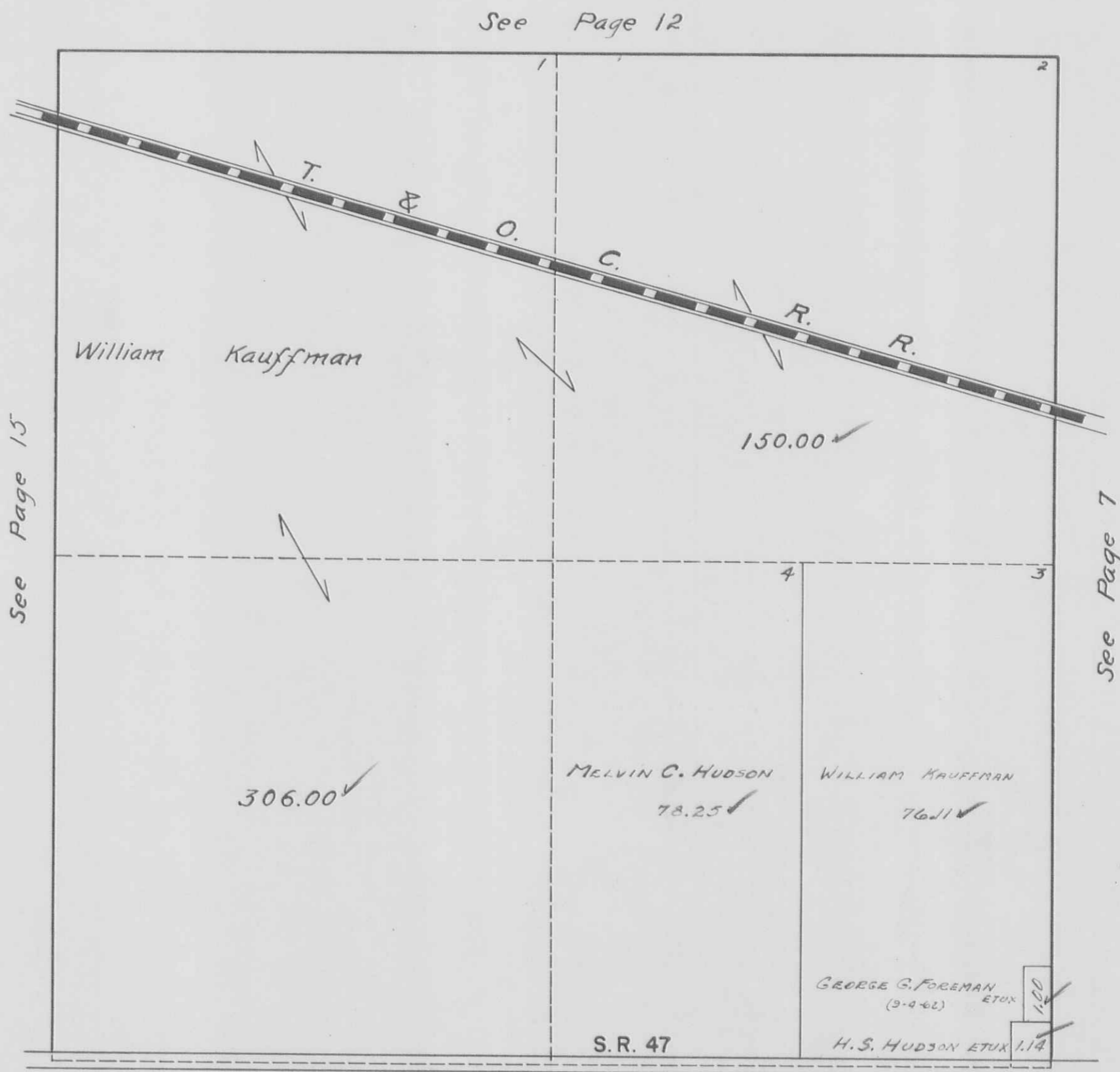
HARRISON TOWNSHIP
SECTION 16 TOWN 3 RANGE 14

SCALE 10 CHAINS TO THE INCH



HARRISON TOWNSHIP
SECTION 17 TOWN 3 RANGE 14

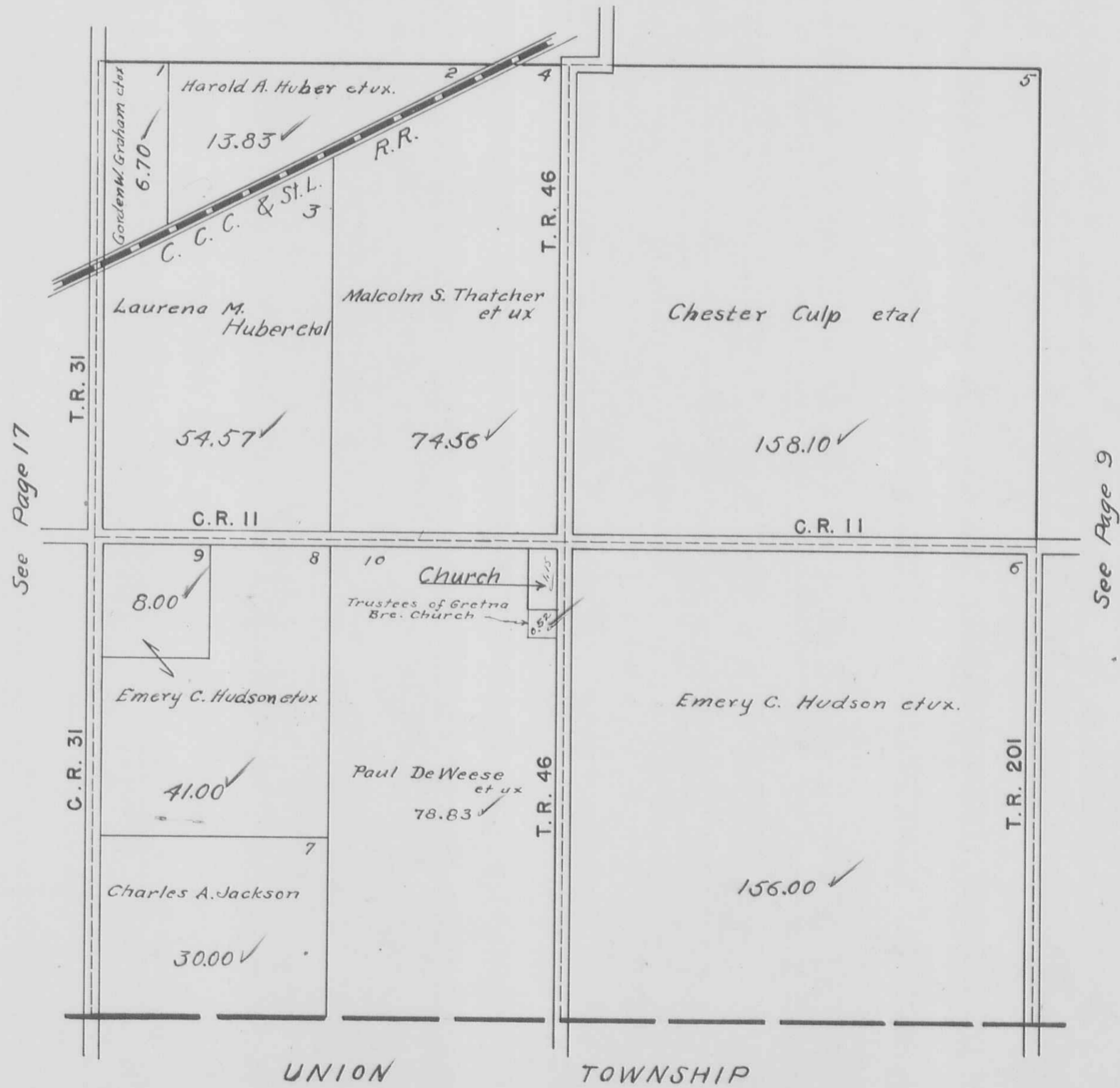
SCALE 10 CHAINS TO THE INCH



HARRISON TOWNSHIP
SECTION 21 TOWN 3 RANGE 14

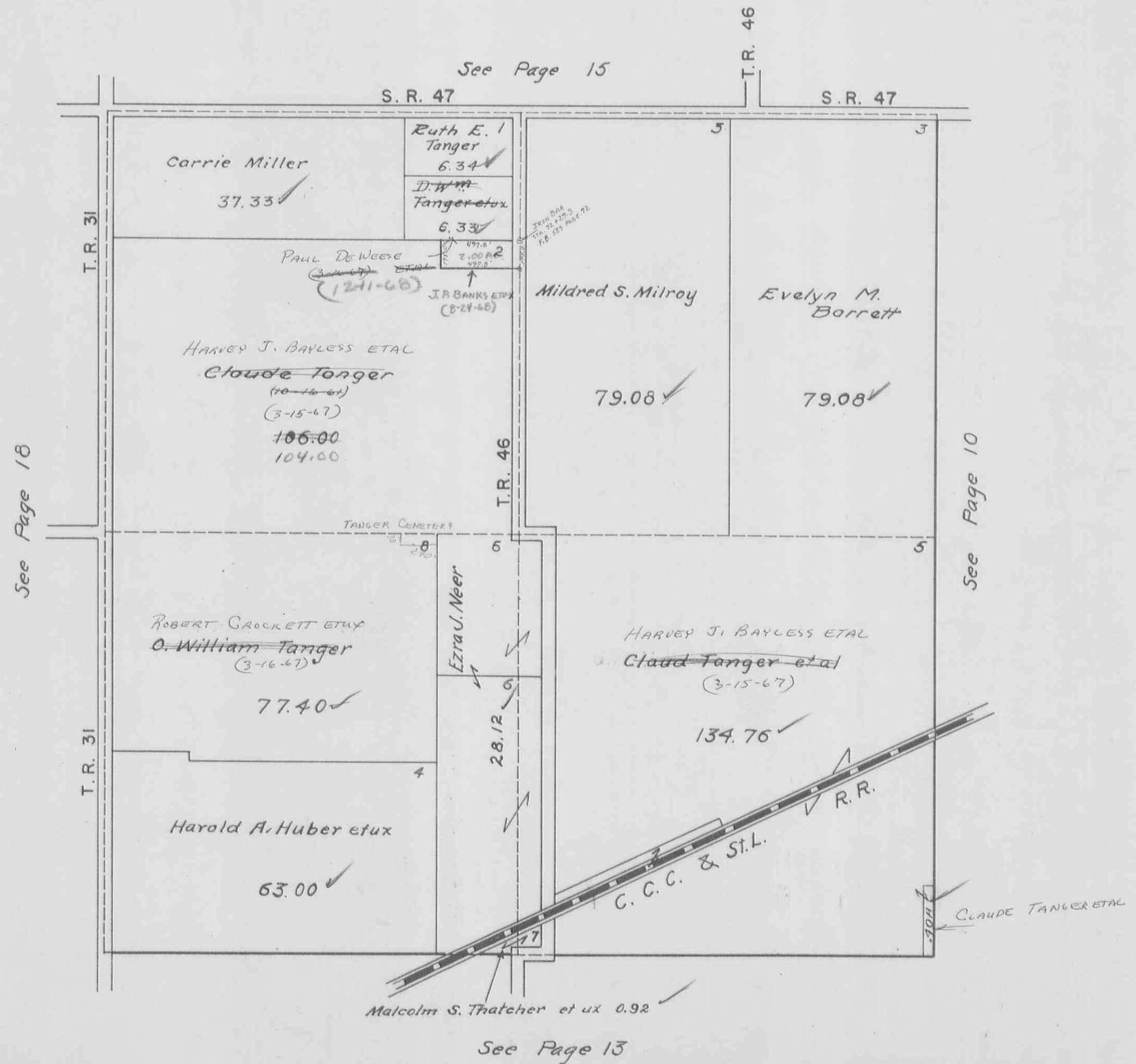
SCALE 10 CHAINS TO THE INCH

See Page 14



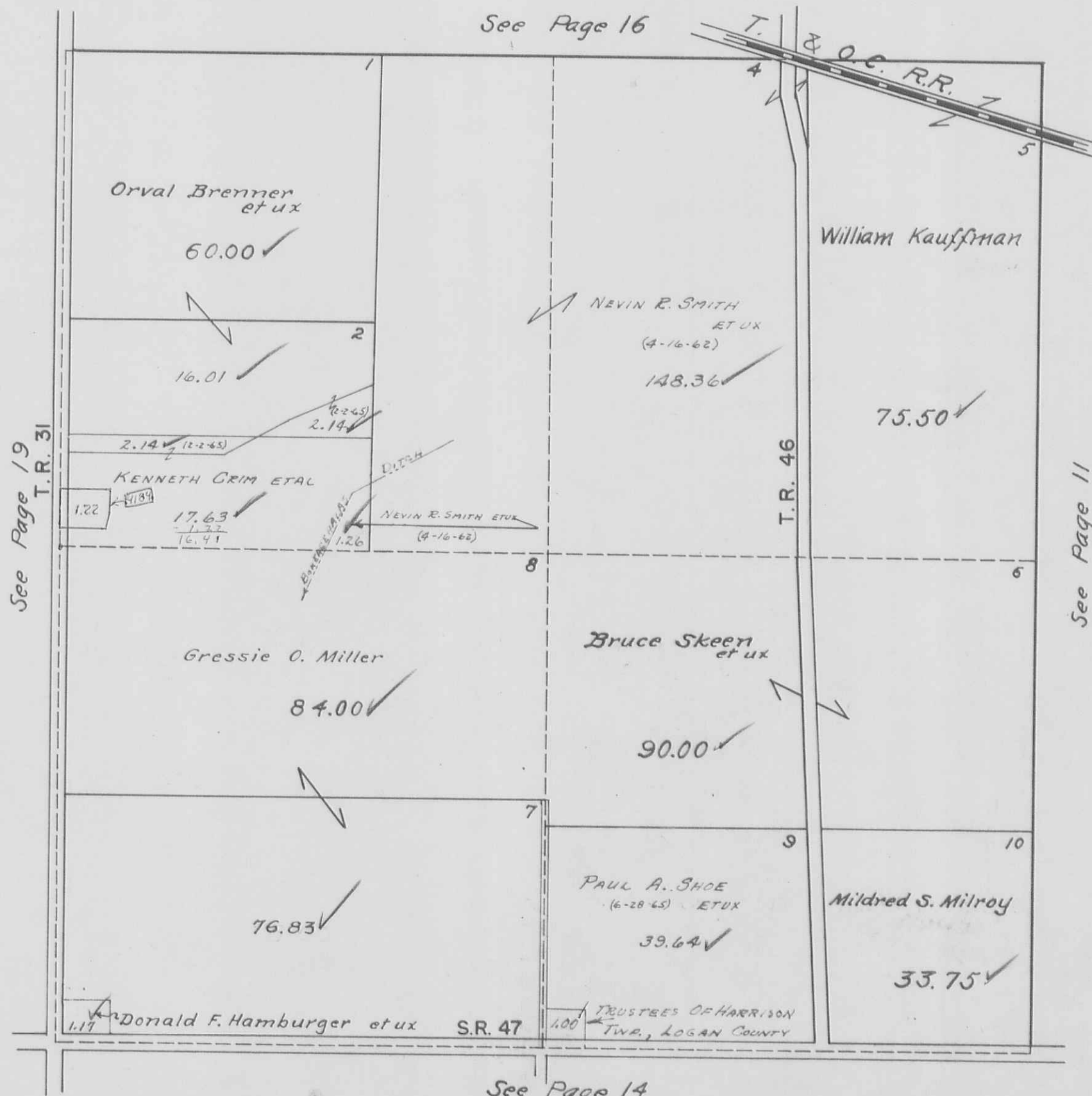
HARRISON TOWNSHIP
SECTION 22 TOWN 3 RANGE 14

SCALE 10 CHAINS TO THE INCH



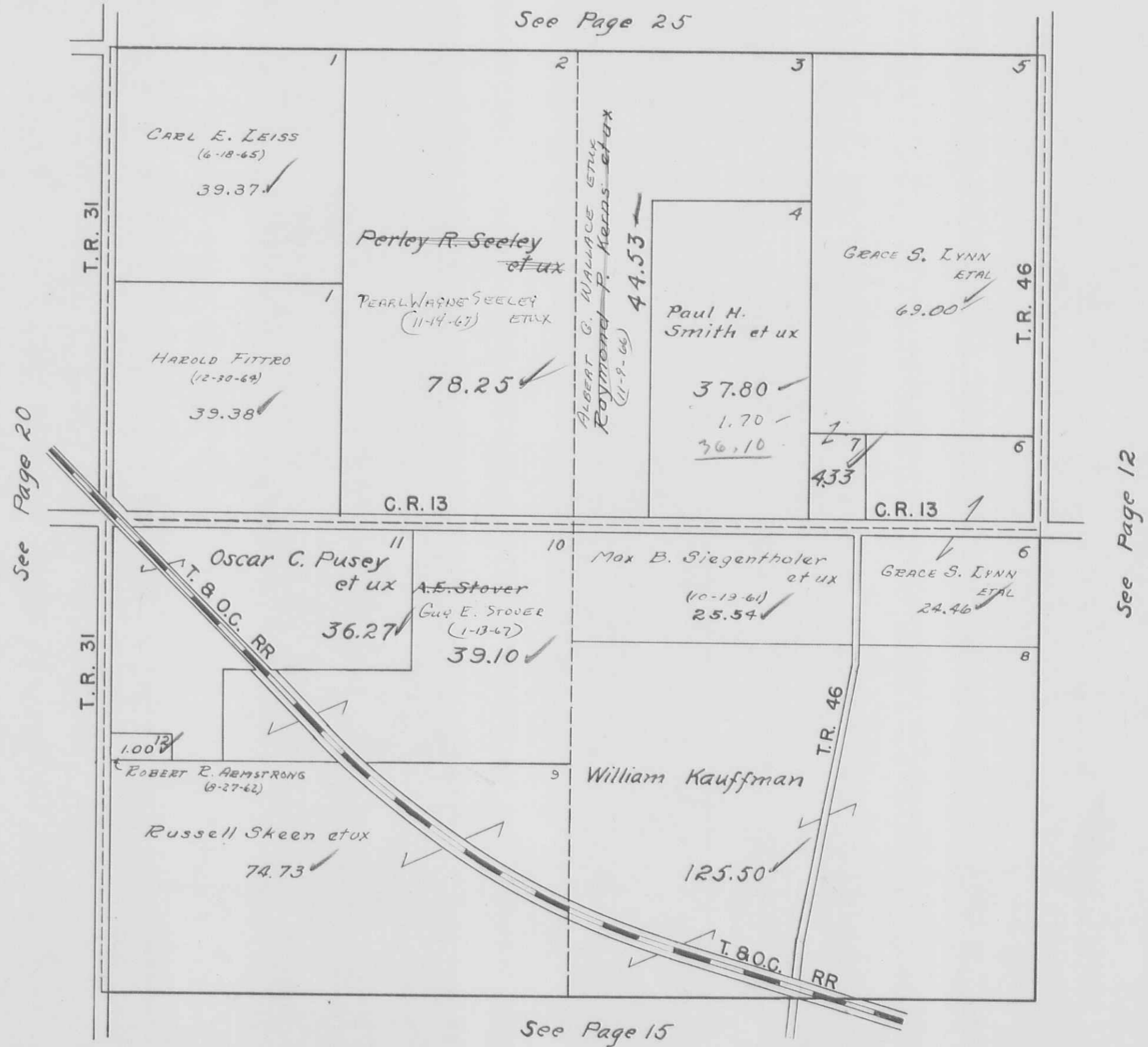
HARRISON TOWNSHIP
SECTION 23 TOWN 3 RANGE 14

SCALE 10 CHAINS TO THE INCH



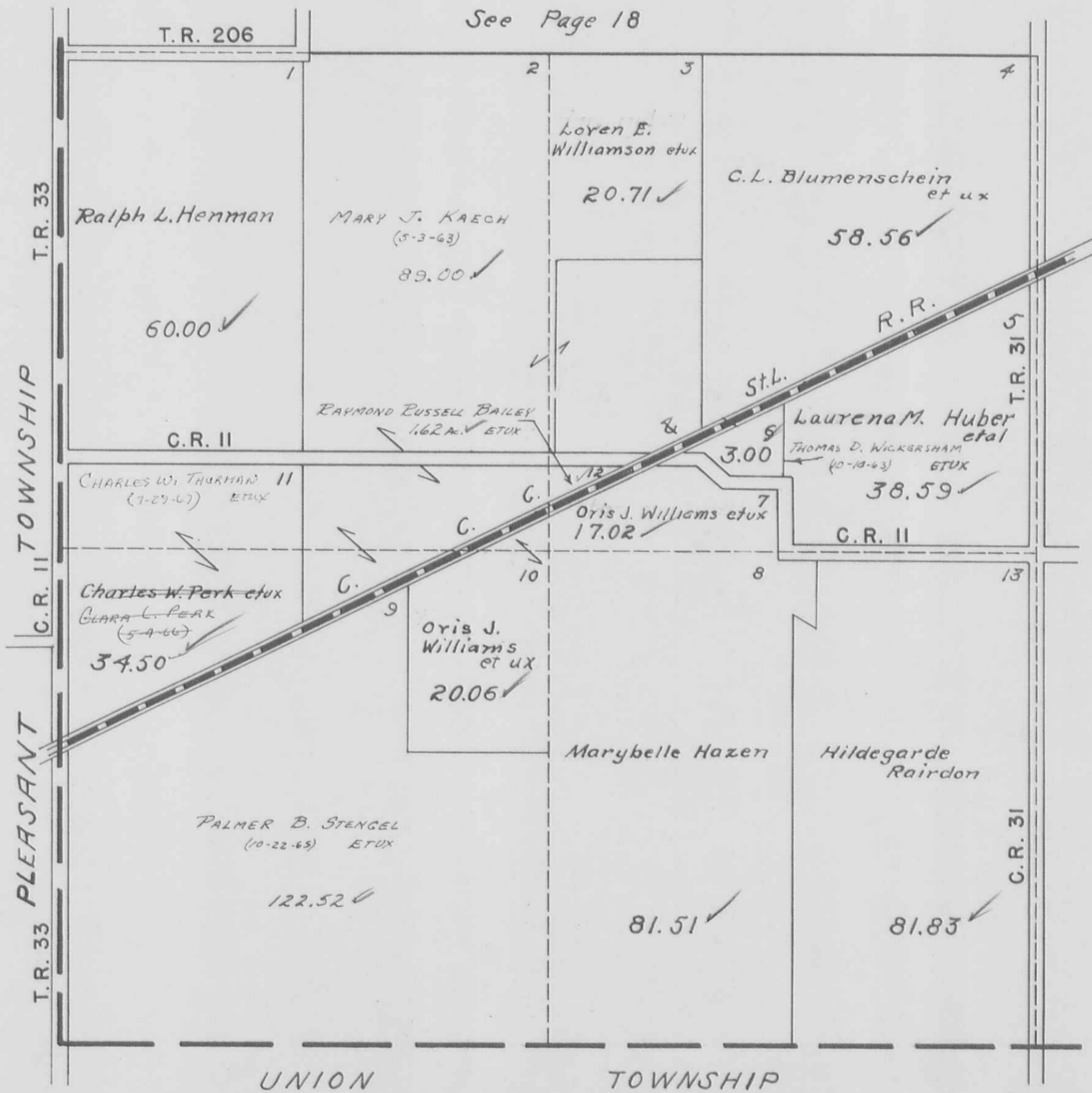
HARRISON TOWNSHIP
SECTION 24 TOWN 3 RANGE 14

SCALE 10 CHAINS TO THE INCH



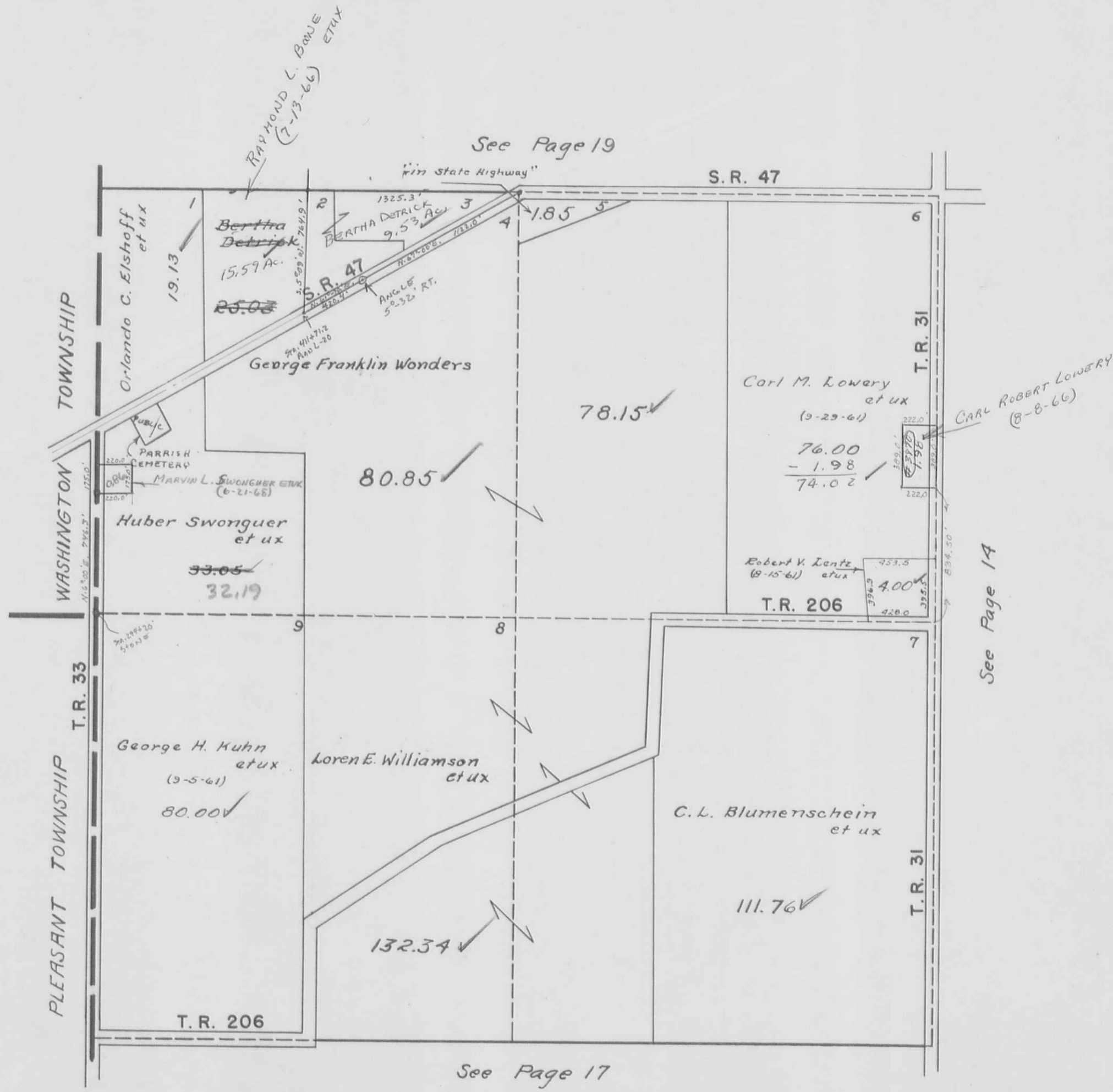
HARRISON TOWNSHIP
SECTION 27 TOWN 3 RANGE 14

SCALE 10 CHAINS TO THE INCH



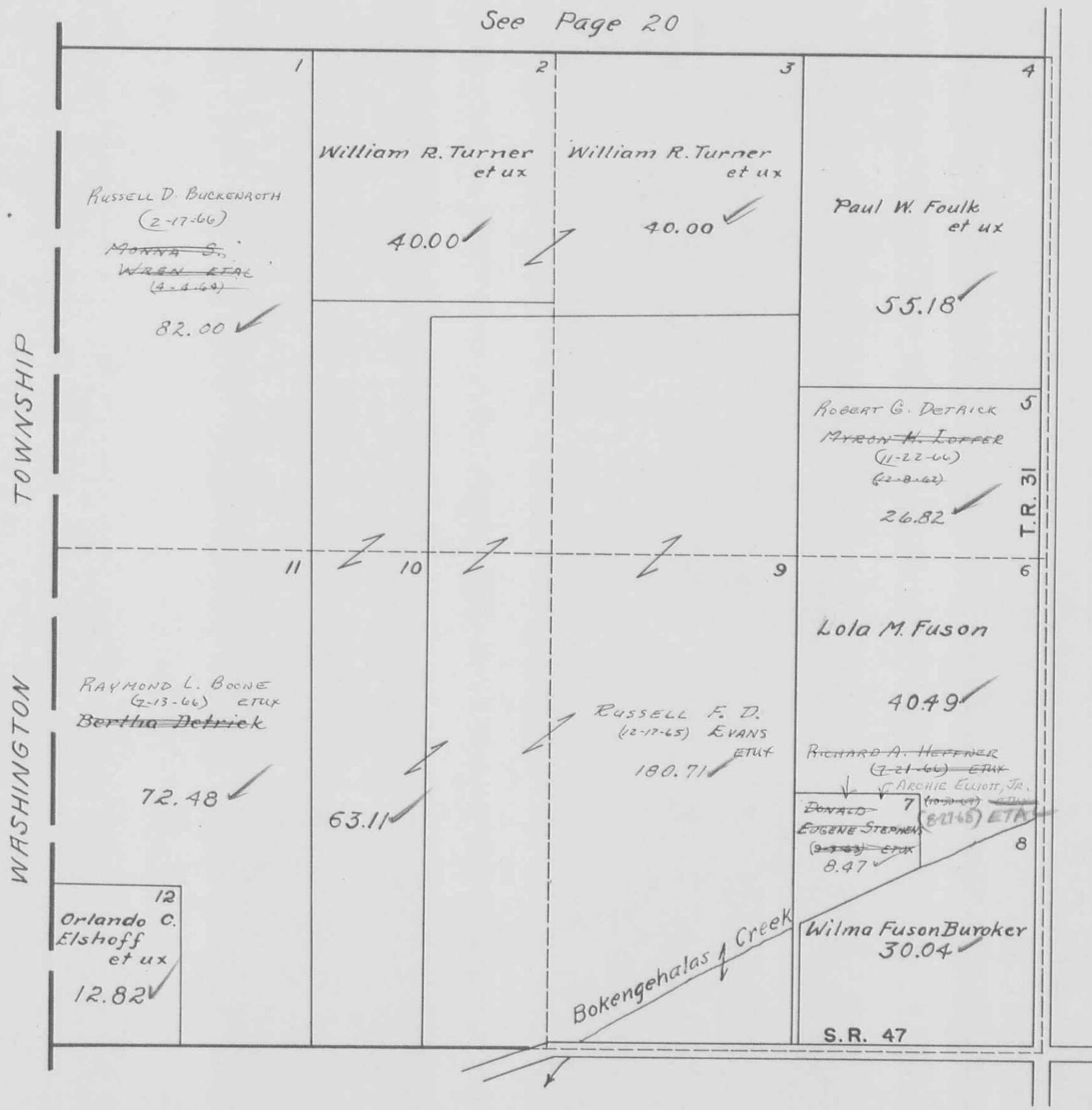
HARRISON TOWNSHIP
SECTION 28 TOWN 3 RANGE 14

SCALE 10 CHAINS TO THE INCH



HARRISON TOWNSHIP
SECTION 29 TOWN 3 RANGE 14

SCALE 10 CHAINS TO THE INCH



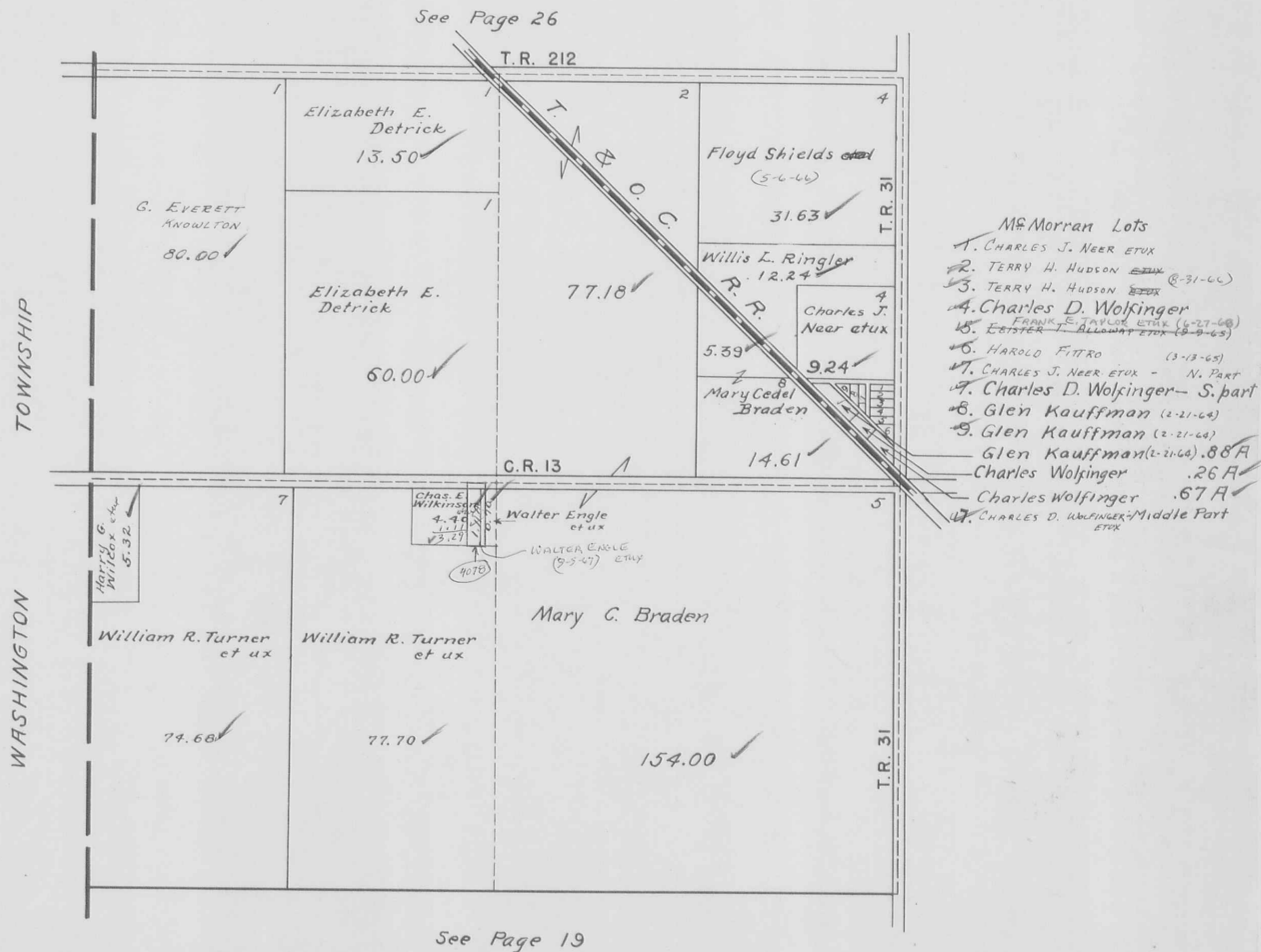
See Page 20

See Page 15

See Page 18

HARRISON TOWNSHIP
SECTION 30 TOWN 3 RANGE 14

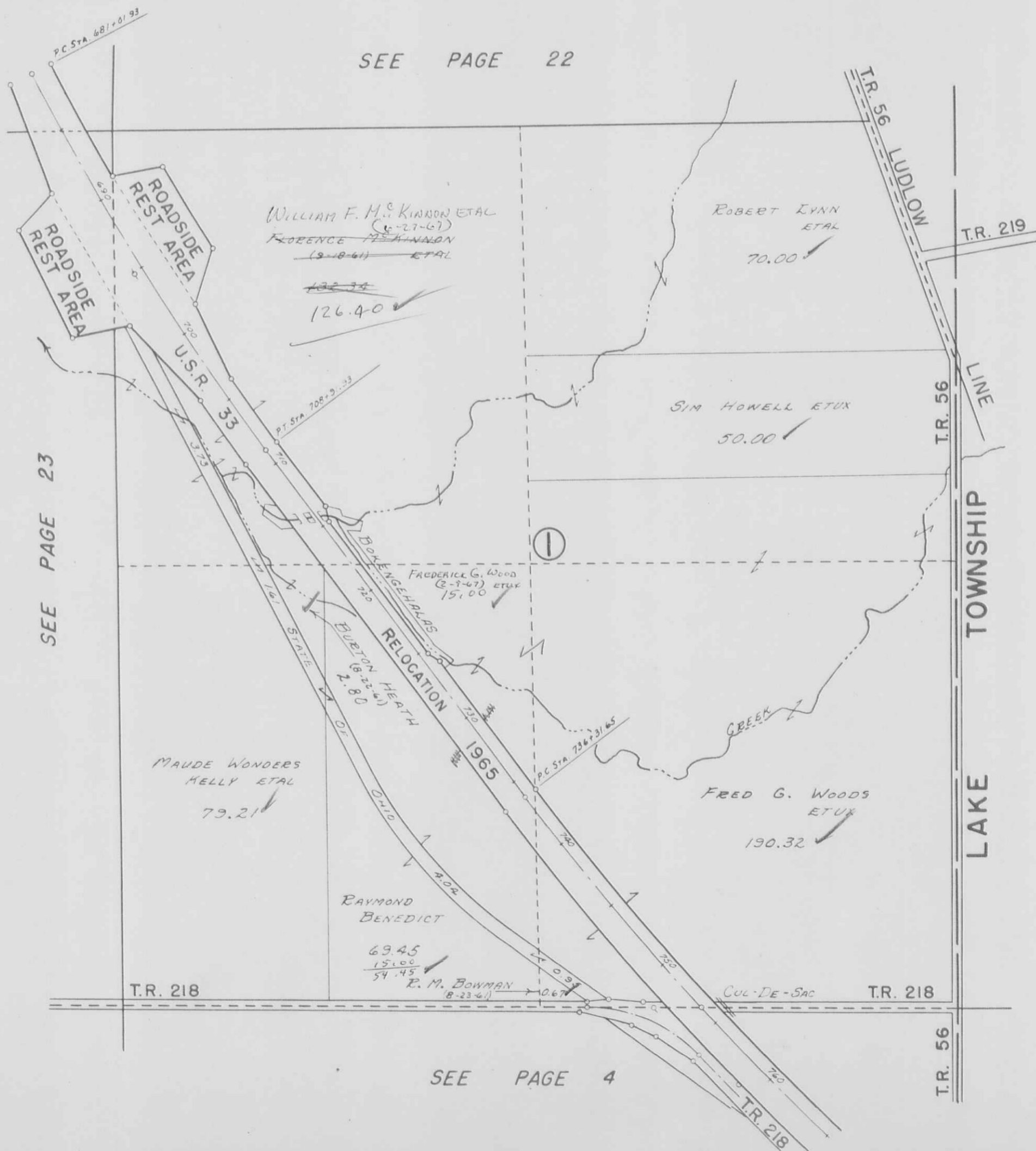
SCALE 10 CHAINS TO THE INCH



HARRISON TOWNSHIP

SECTION 1 TOWN 2 RANGE 15

SCALE: 1" = 10 CHAINS = 660'



SEE PAGE 22

SEE LAKE TOWNSHIP
PAGE 12

SEE PAGE 23

SEE LAKE TOWNSHIP
PAGE 5

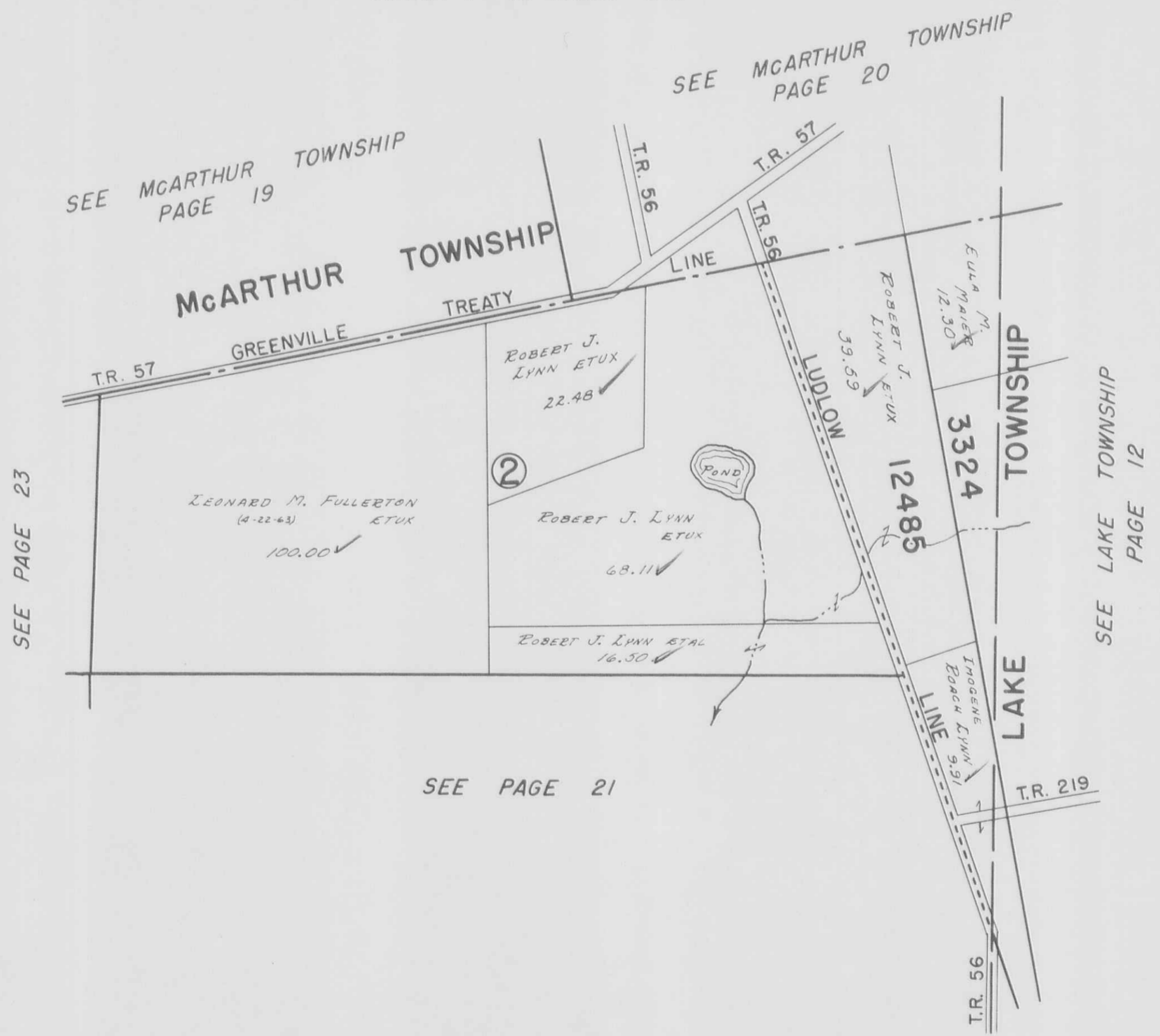
SEE PAGE 4

HARRISON TOWNSHIP

SECTION 2 TOWN 2 RANGE 15

V.M.S. 3324 & 12485

SCALE: 1" = 10 CHAINS = 660'



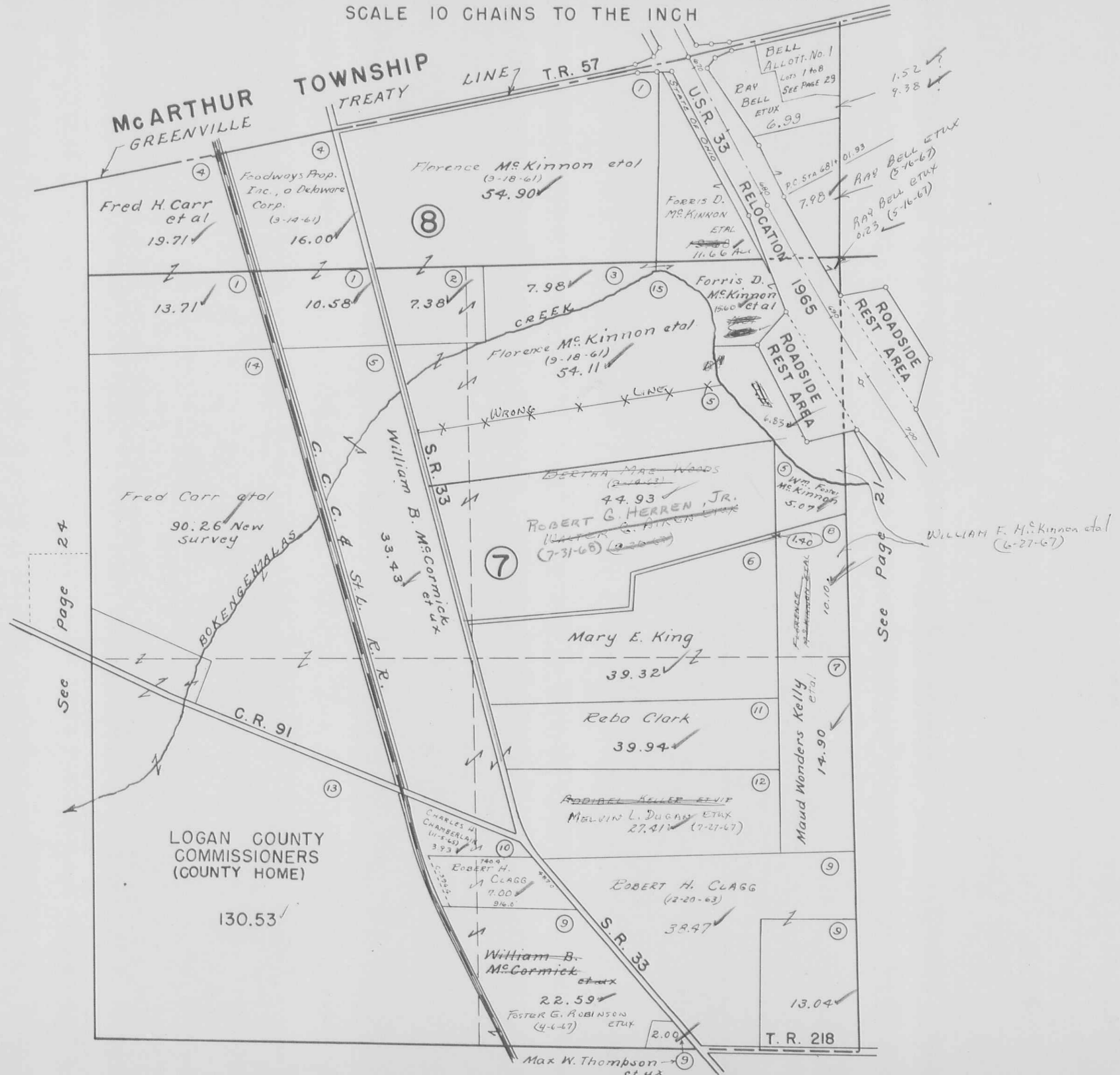
DRAWN: 2-15-66 D.E.G.
FROM AERIAL PHOTO

HARRISON TOWNSHIP

SECTION 7 TOWN 2 RANGE 15

SECTION 8 TOWN 2 RANGE 15

SCALE 10 CHAINS TO THE INCH

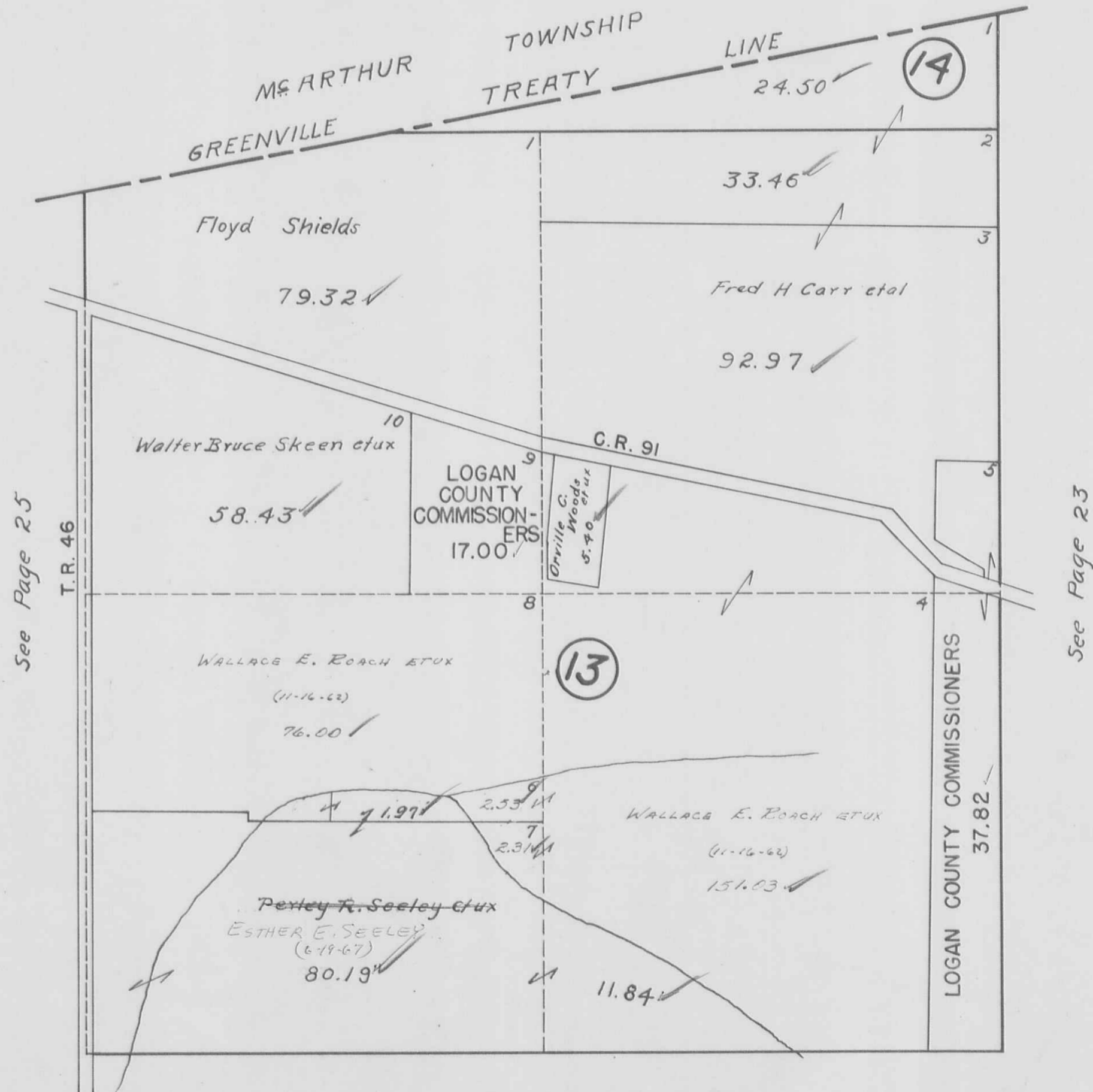


Drawn Dec. 28, 1959 From Aerial Photo.

See Page 8

HARRISON TOWNSHIP
SECTION 13 TOWN 2 RANGE 15
SECTION 14 TOWN 2 RANGE 15

SCALE 10 CHAINS TO THE INCH



See Page 25

See Page 23

See Page 12

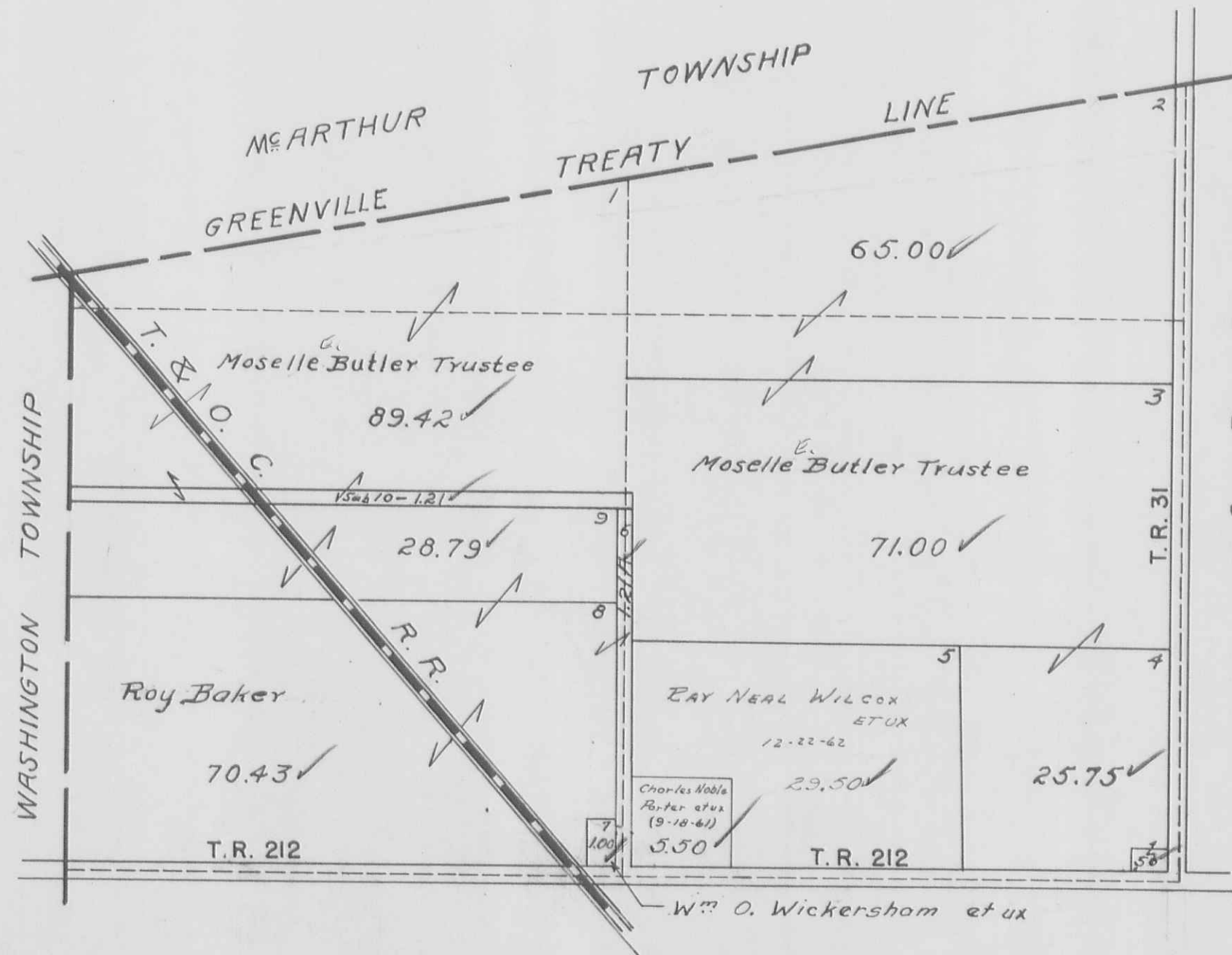
HARRISON TOWNSHIP
SECTION 19 TOWN 2 RANGE 15

SCALE 10 CHAINS TO THE INCH



HARRISON TOWNSHIP
SECTION 25 TOWN 2 RANGE 15

SCALE 10 CHAINS TO THE INCH

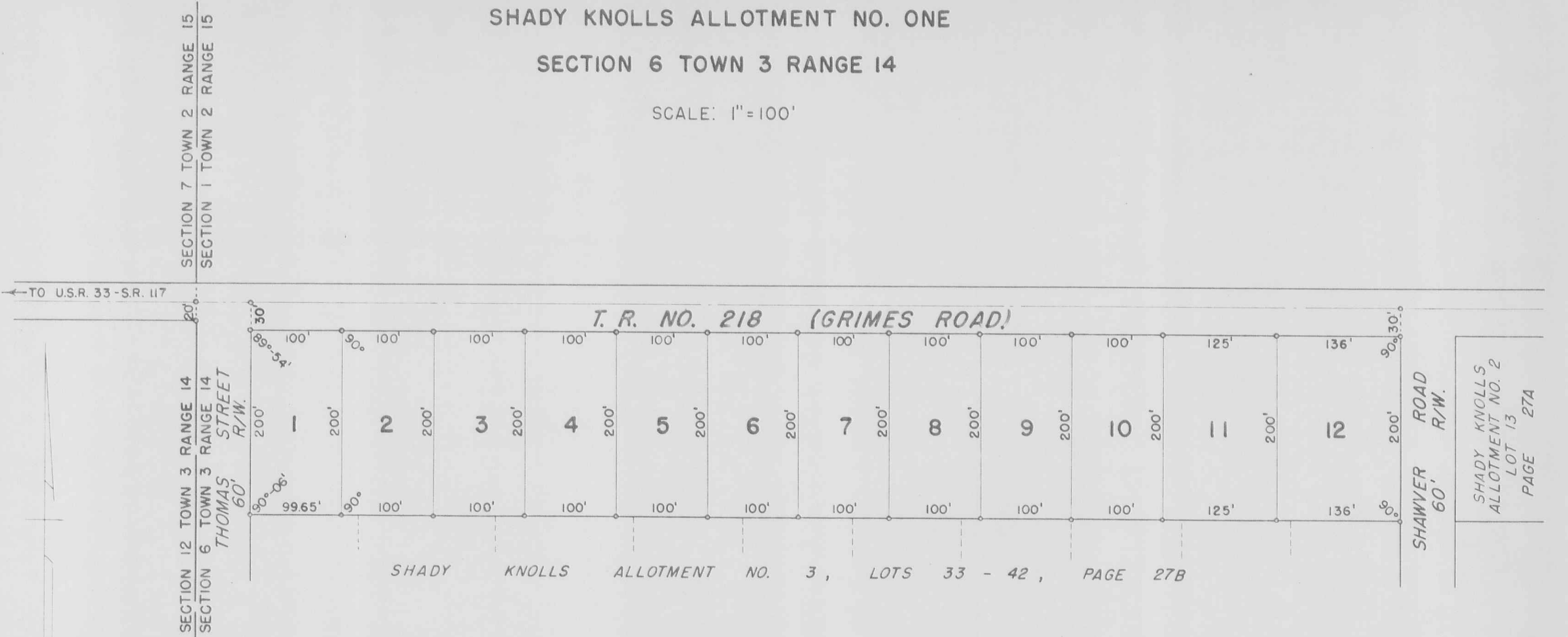


See Page 25

See Page 20

HARRISON TOWNSHIP
 SHADY KNOLLS ALLOTMENT NO. ONE
 SECTION 6 TOWN 3 RANGE 14

SCALE: 1" = 100'



SHADY KNOLLS ALLOTMENT NO. 3, LOTS 33 - 42, PAGE 27B

SHADY KNOLLS ALLOTMENT NO. 2
 LOT 13
 PAGE 27A

SHADY KNOLLS ALLOTMENT NO. 1
 LOTS 1 TO 12 INCL. - 6.66 AC.
 RECORDERS PLAT BOOK 4 VOL. D PAGE 63
 ENGINEERS FILE J-113, AUGUST 1959

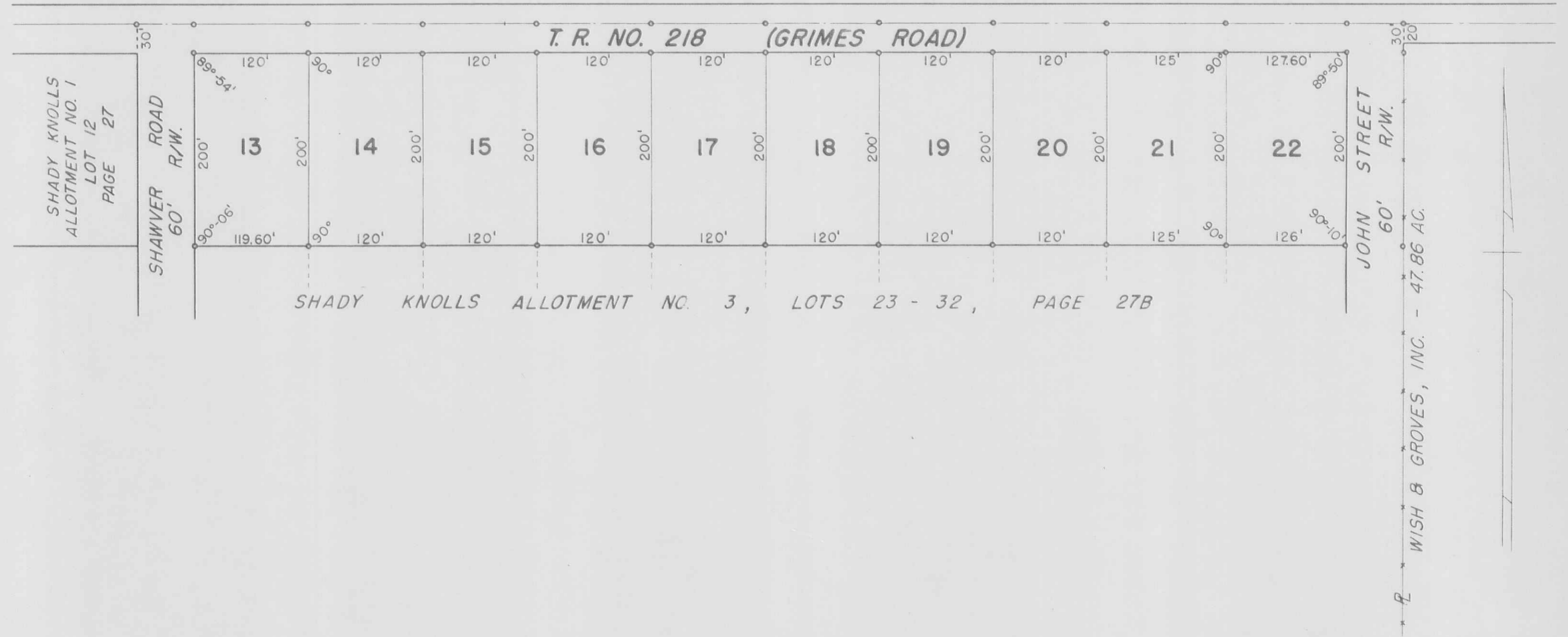
DONALDE, MEARS ETUX (5-25-57)
 MAX R. MITCHELL ETUX (4-7-66)
 RUTH UNCAPHER (7-1-68)
 LAVERN E. BEARD ETUX (10-30-69)
 WILLIAM F. SUMMERS ETUX (8-10-57)

LOT	NAME	DATE
1	GLENN H. BEEVES ETUX	7-10-63
2	ROBERT L. DOWNING ETUX	8-16-63
3	NATHAN E. THOMAS ETUX	7-2-61
4	NATHAN E. THOMAS ETUX	7-25-64
5	PAUL E. MURPHY ETUX	9-18-65
6	CHARLES WILLIAM FULMER ETUX	8-19-65
7	WALTER H. AUSTIN ETUX	9-7-64
8	CARL L. FULMER ETUX	4-12-65
9	JOHN M. CAMPBELL	4-2-63
10	JOHN M. CAMPBELL, JR.	8-11-62
11	MARGOLYN ANN MILLER ETUX	8-1-67
12	CHARLES L. SHAWVER ETUX	

DRAWN BY DANIEL E. GILBERT
 SEPTEMBER 13, 1963

HARRISON TOWNSHIP
 SHADY KNOLLS ALLOTMENT NO. TWO
 SECTION 6 TOWN 3 RANGE 14

SCALE: 1" = 100'



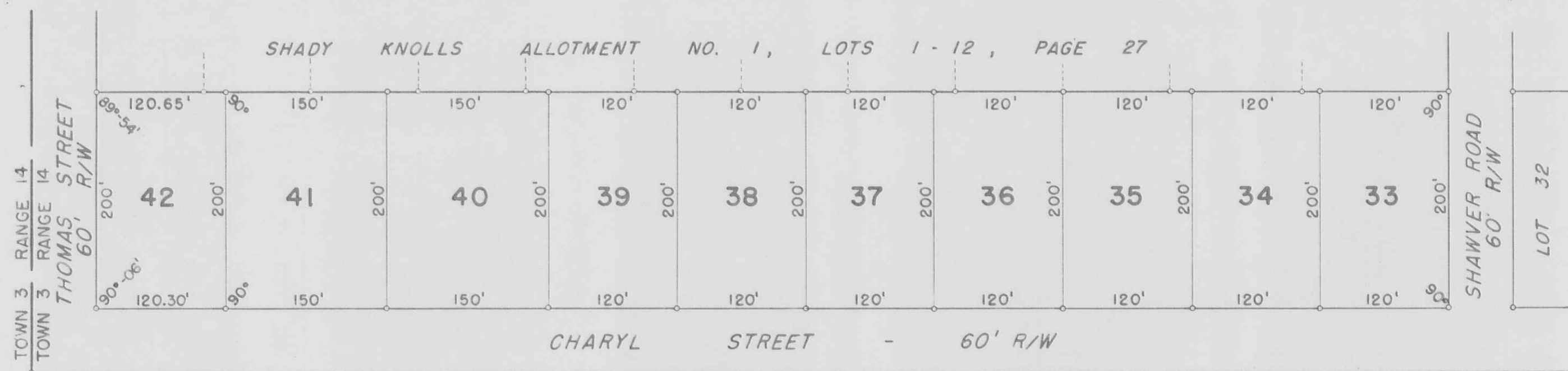
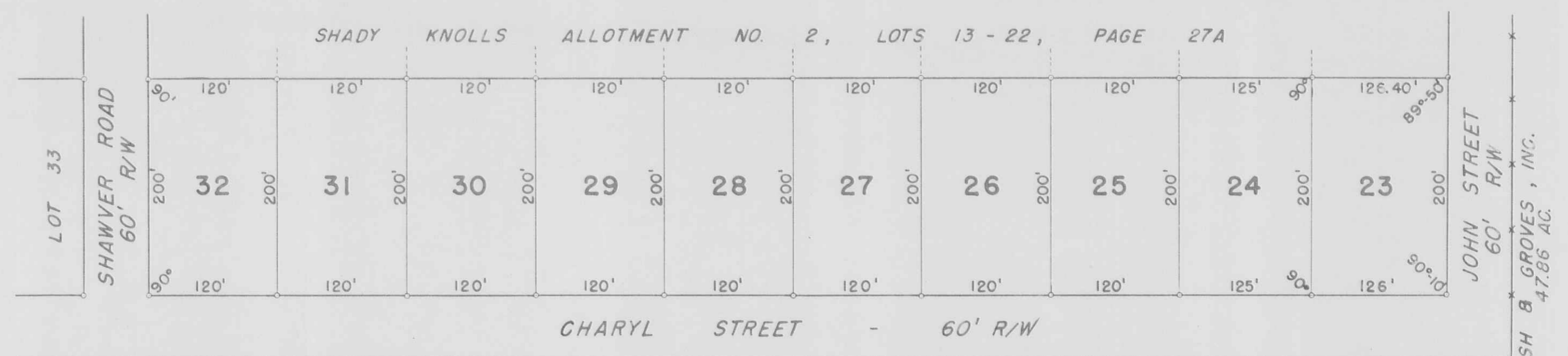
SHADY KNOLLS ALLOTMENT NO. 2
 LOTS 13 TO 22 INCL. - 6.40 AC.
 RECORDERS PLAT BOOK 4 VOL. D PAGE 96
 ENGINEERS FILE J-163, JULY 1963

LOT	NAME	DATE
13	CHARLES L. SHAWVER ETUX	
14	CHARLES L. SHAWVER ETUX	
15	E.P.Z. CONST. CO.	4-20-64
16	RICHARD M. MILLER ETUX	10-23-64
17	WALTER V. GREGORY ETUX	3-28-64
18	DONALD E. REA ETUX	10-28-64
19	E.P.Z. CONST. CO.	5-10-65
20	CHARLES L. SHAWVER ETUX	
21	CHARLES L. SHAWVER ETUX	
22	WILLIAM T. MINAHAN, JR. ETUX	12-19-64

NANCY ERWIN (8-6-66)
 EDWARD F. KEITER ETUX (11-22-67)
 CLARENCE H. DENNEY ETUX (9-25-65)
 JACK BEAUSIEUX (9-19-68)
 WENDALL E. THAXTON (7-11-65)
 RONALD E. NICKELL ETUX (10-14-66)

HARRISON TOWNSHIP
 SHADY KNOLLS ALLOTMENT NO. THREE
 SECTION 6 TOWN 3 RANGE 14

SCALE: 1" = 100'



SHADY KNOLLS ALLOTMENT NO. 3
 LOTS 23 TO 42 INCL. - 15.83 AC.
 RECORDERS PLAT BOOK 4 VOL. D PAGE III.
 ENGINEERS FILE J-174, JANUARY 1965

LOT	NAME	DATE	LOT	NAME	DATE
23	CHARLES L. SHAWVER ETUX		33	DAVID O. H. PIERSON ETUX	7-16-66
24	"		34	ALVIN L. SMITH ETUX	11-18-66
25	"		35	JERRY E. JENKINS ETUX	6-10-66
26	"		36	THOMAS J. HENTLE ETUX	3-24-66
27	"		37	DON E. HILLS ETUX	6-18-66
28	"		38	WILLIAM C. DIXON ETUX	7-12-66
29	RICHARD H. HILLER ETUX	9-19-68	39	WARREN A. GARDNER ETUX	11-14-66
30	CHARLES L. SHAWVER ETUX		40	LEN M. BOY ETUX	9-30-66
31	"		41	L.P. COULT. CO.	12-6-66
32	NANCY L. ERWIN		42	GLENN K. REEVES ETUX	3-24-66

JACK BEAVIS ETUX

DRAWN BY DANIEL E. GILBERT
 APRIL 27, 1965

EARL THOMAS ETUX (11-1-68)
 EDWARD U. BRINKS ETUX (3-26-68)

HARRISON TOWNSHIP
SECTION 15, TOWN 3, RANGE 14
SILVER SPUR ALLOTMENT

SCALE: 1" = 100'

LOT	NAME	DATE
1	JAMES D. PETERS ETUX	12-17-64
2	"	
3	"	
4	"	
5	"	
6	"	
7	"	
8	"	
9	"	

JAMES D. PETERS ETUX
(3-22-61)
28.57 Ac.



SILVER SPUR ALLOTMENT - 1964
SECTION 15 TOWN 3 RANGE 14
LOTS 1 TO 9 INCL. - 7.66 AC.
PLAT BOOK 4, VOL. D, PAGE 107.
DECEMBER 17, 1964.
COUNTY ENGINEERS FILE J-173.

DRAWN BY DANIEL E. GILBERT
DECEMBER 3, 1964

HARRISON TOWNSHIP
SECTION 8, TOWN 2, RANGE 15
BELL ALLOTMENT

SCALE: 1" = 100'

LOT	NAME	DATE
1 ✓	RAY BELL ETUX	3-31-65
2 ✓	DANIEL L. KUNGER ETUX	1-29-65
3 ✓	RAY BELL ETUX	3-31-65
4 ✓	RAY BELL ETUX	3-31-65
5 ✓	JAY JUNIOR RICHARDSON ETUX	
6 ✓	LOUIS RAYMOND LE FAYE ETUX	3-29-65
7 ✓	JOHN O. LOUCHARIDGE ETUX	
8 ✓	JOHN O. LOUCHARIDGE ETUX	

GEORGE V. SHROVER (9-23-66)
LUDRIC D. BRICKER ETUX (7-26-68)

John W. ZEDEKER ETUX (10-20-67)

LOUIS RAYMOND LE FAYE ETUX (8-24-67) AMMON LE ROY GOINS ETUX (7-1-68)



BELL ALLOTMENT - 1965
SECTION 8 TOWN 2 RANGE 15
LOTS 1 TO 8 INCL. - 5.48 AC.
PLAT BOOK 4, VOL. D, PAGE 112
MARCH 31, 1965
COUNTY ENGINEERS FILE J-162