

JEFFERSON

TOWNSHIP

1966

JEFFERSON TOWNSHIP
VIRGINIA MILITARY SURVEYS
INDEX

(A)

CORRECTED TO:
JANUARY 1, 1966
JANUARY 1, 1967
JANUARY 1, 1968
JANUARY 1, 1969

V. M. S.	PAGE	V. M. S.	PAGE
842 PART	6	4948	
2674	15	9423	21,22,30
3136	14	9876	
3137	20	4957 PART	28
3138	29	5088	24
3139	13	5089 PART	11
3216	22	5091 PART	15
3220 NORTH PART	17	5738	12
3220 SOUTH PART	18	5812	31
3321	1	5864 PART	27
3322	1	6121	14
3325	6	6447	28
3326	5	6449	28
3327	4	6450	19
3436	11	7318	30
3437	10	8303	
3438	9	8485	PART 27
3439	8	9198	25
3441	3	9370	25
3442	2	9371	25
3683	7	12174	25
4195	30	9372	24
4604	30	9833	31
4399 PART	16	10426	
4413	22	10427	23
4477	27	11041	
4478	16	11076	23
4497	30	12563	23
4498	26	13067	23
4661	31	13593	14
4676 PART	31		

TOWN OR ALLOTMENT	PAGE
ZANESFIELD	32,32A,32B.
CARRIAGE HILL ALLOTMENT NO. 1	37.
GRAHAM'S ALLOTMENT	34
KROUSE ALLOTMENT	35
HILLWOOD ALLOTMENT	36
MOUNTAIN LAKE ALLOTMENT	33
CARRIAGE HILL ALLOTMENT NO. 2	37A
ALPINE VILLAGE SUBDIVISION	38, 38A.
MOUNT CREST AGRES ALLOTMENT NO. 1	39
COONS ALLOTMENT	40

RUSHCREEK TOWNSHIP



3322 PAGE 1

3442 PAGE 2

3441 PAGE 3

3327 PAGE 4

3326 PAGE 5

3325 PAGE 6

842 PAGE 6

5089 PAGE 11

3436 PAGE 11

3437 PAGE 10

3438 PAGE 9

3439 PAGE 8

3683 PAGE 7

13593 PAGE 14

6121 PAGE 14

2674 PAGE 15

5091 PAGE 15

5738 PAGE 12

3139 PAGE 13

4399 PAGE 16

5088 PAGE 24

TOWNSHIP

LAKE

4478 PAGE 16

PAGE 17

3220

6450 PAGE 19

3137 PAGE 20

PAGE 21

PAGE 21

4948
9423
9876

9372 PAGE 24

12563-13067 PAGE 23

9178 PAGE 25

PAGE 18

4498 PAGE 26

PAGE 22

11076 PAGE 23

9370 PAGE 25

10426-11041 PAGE 23

9371-12174 PAGE 25

LIBERTY TOWNSHIP

5864 PAGE 27

4477 PAGE 27

6449 PAGE 28

6447 PAGE 28

3138 PAGE 29

4413 PAGE 22

3216 PAGE 22

9833 PAGE 31

4661 PAGE 31

8303-8485 PAGE 27

4957 PAGE 28

4195-4604 PAGE 30

7318 PAGE 30

5812 PAGE 31

4497 PAGE 30

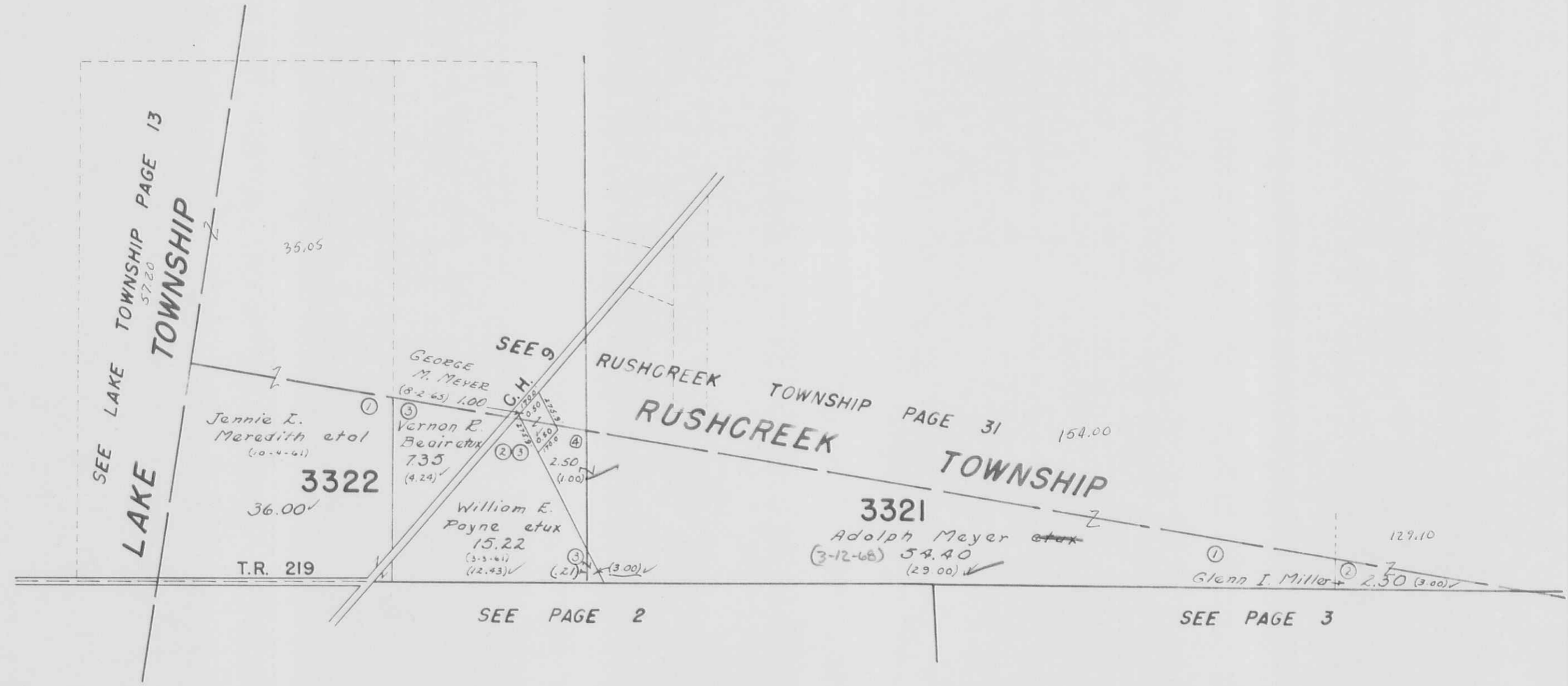
4676 PAGE 31

MONROE TOWNSHIP

PERRY TOWNSHIP

JEFFERSON TOWNSHIP
VIRGINIA MILITARY SURVEYS 3321 & 3322

SCALE: 1" = 10 CHAINS = 660'

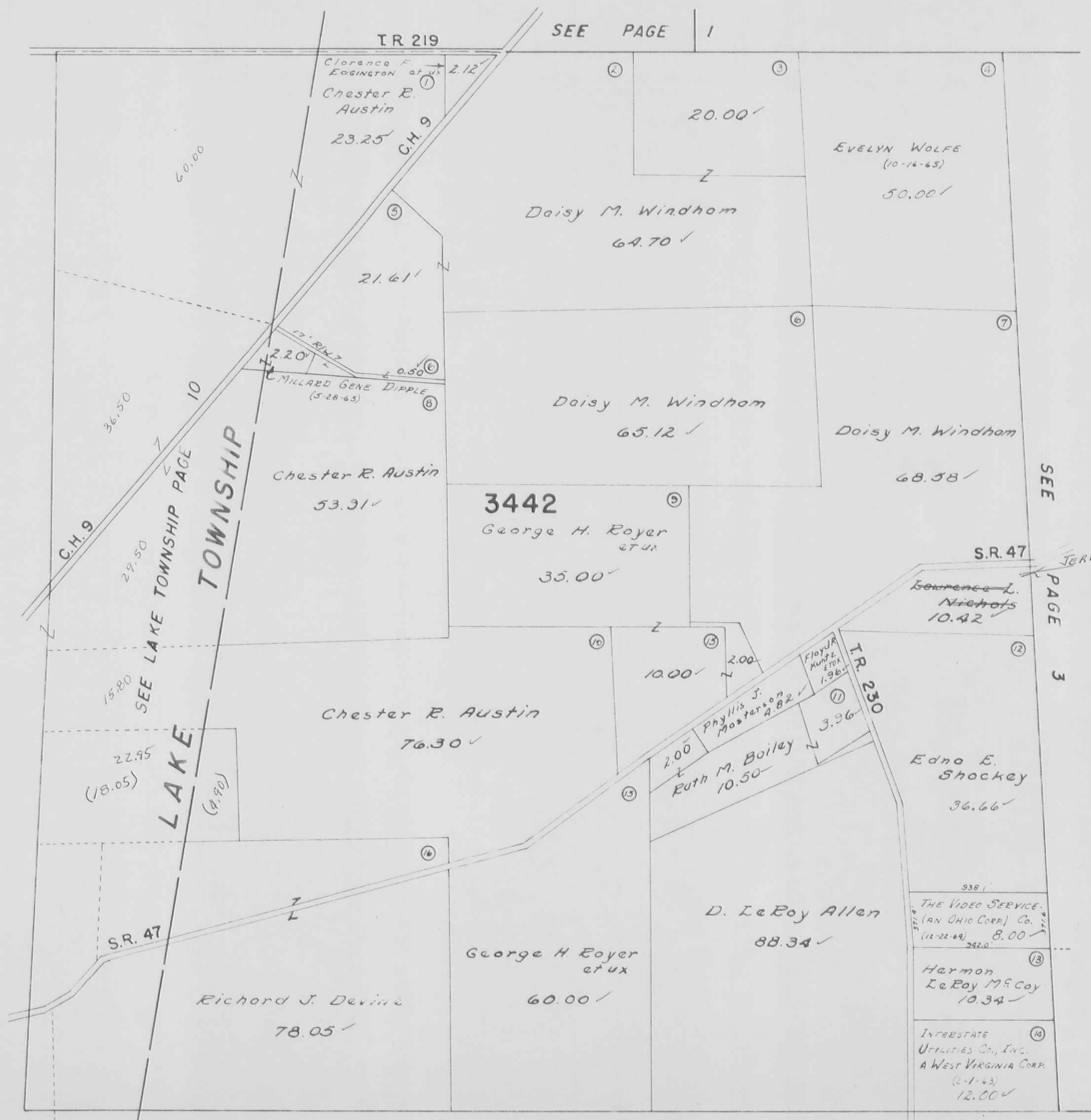


DRAWN JULY 6, 1962
By D.E.G.
FROM AERIAL PHOTO

JEFFERSON TOWNSHIP

VIRGINIA MILITARY SURVEY 3442

SCALE: 1"=10 CHAINS=660'



SEE PAGE 1

SEE PAGE 3

JERRY L. HARMAN ETUX (1-13-66)

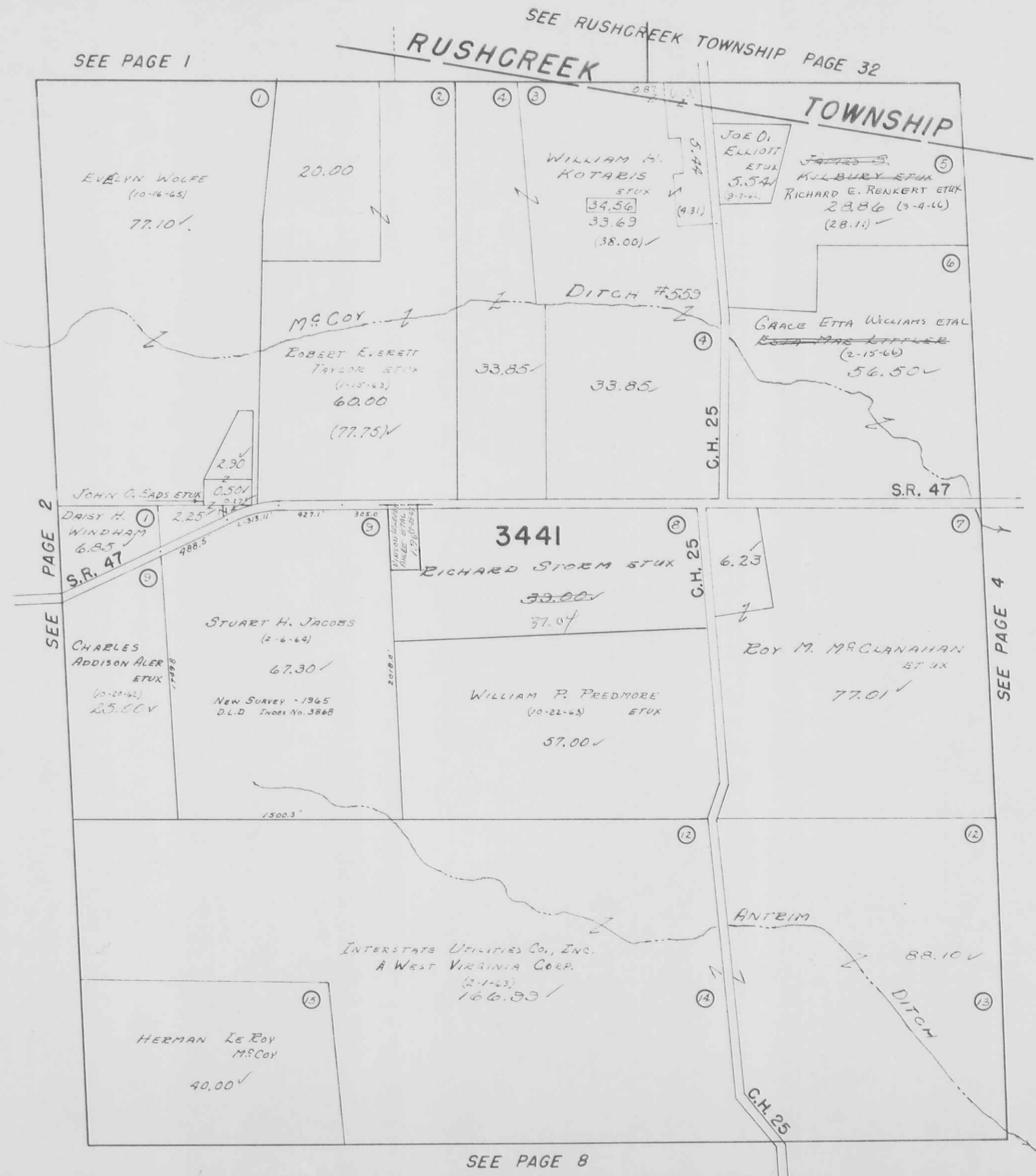
SEE PAGE 7

DRAWN JULY 5, 1962
BY D.E.G.
FROM AERIAL PHOTO

JEFFERSON TOWNSHIP

VIRGINIA MILITARY SURVEY 3441

SCALE: 1" = 10 CHAINS = 660'



SEE PAGE 1

SEE RUSHCREEK TOWNSHIP PAGE 32

TOWNSHIP

SEE PAGE 2

SEE PAGE 4

3441

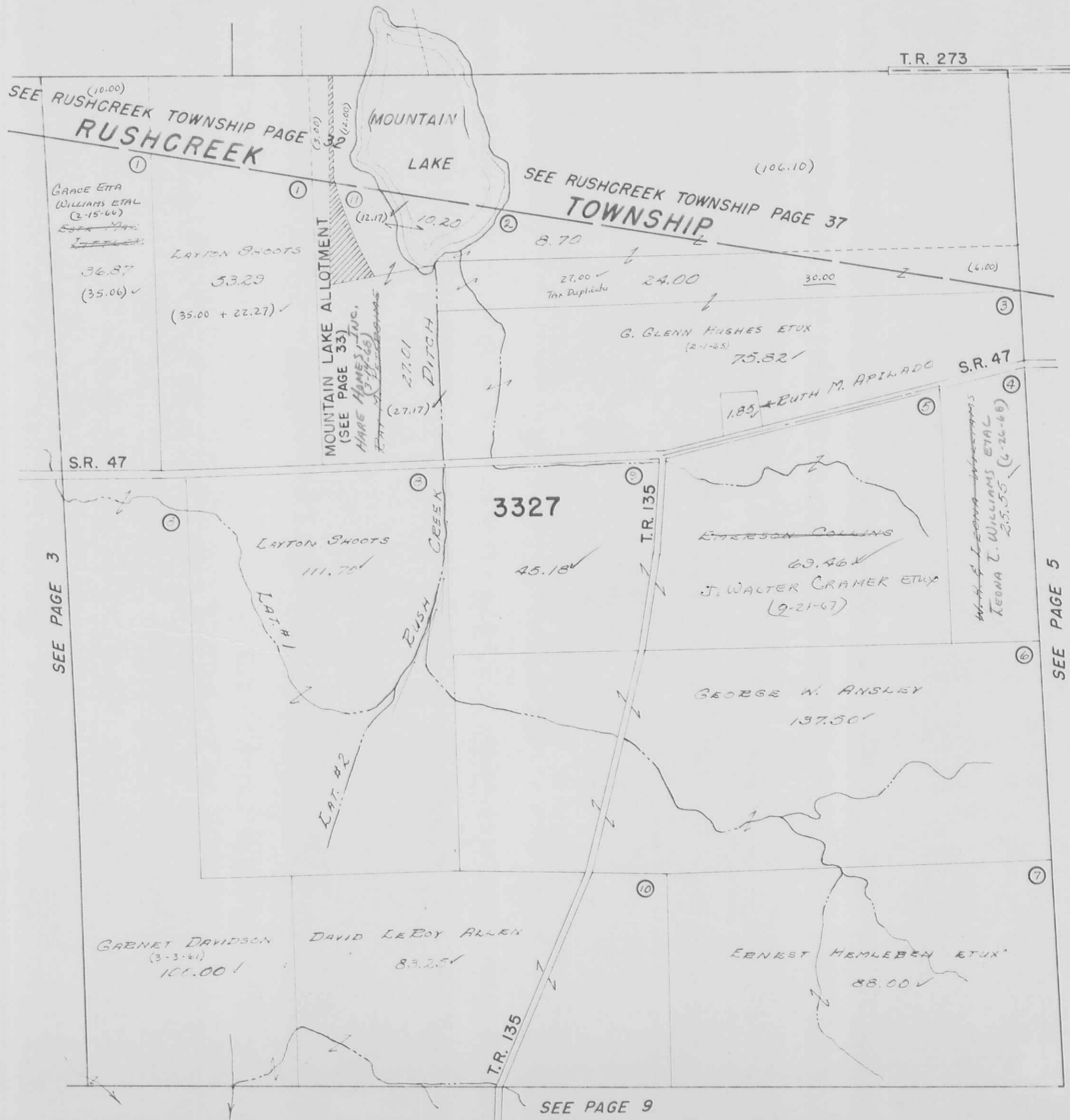
DRAWN JULY 9, 1962
BY D.E.G.
FROM AERIAL PHOTO

SEE PAGE 8

JEFFERSON TOWNSHIP

VIRGINIA MILITARY SURVEY 3327

SCALE: 1" = 10 CHAINS = 660'

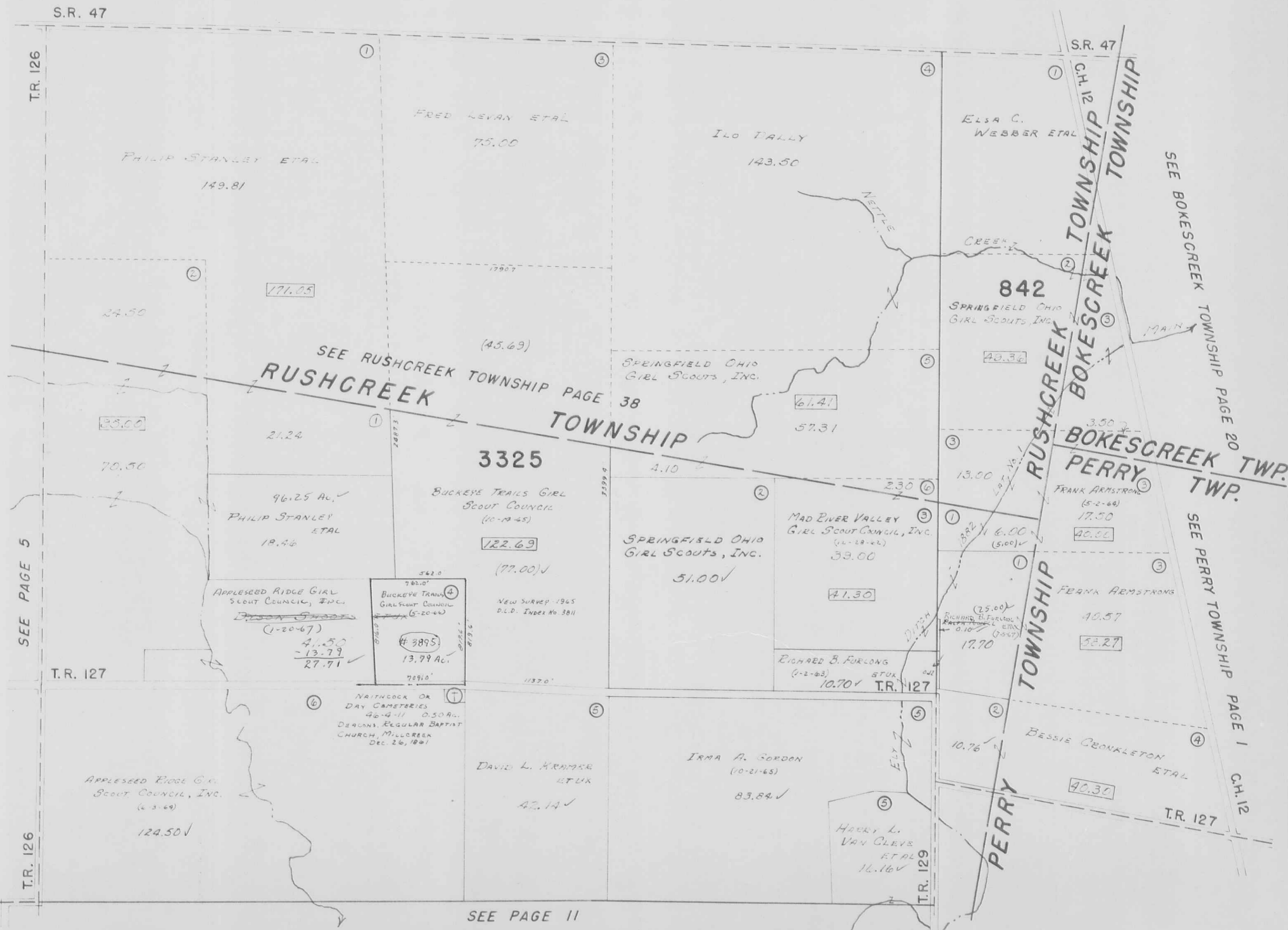


DRAWN JULY 18, 1962
BY D.E.G.
FROM AERIAL PHOTO

JEFFERSON TOWNSHIP

VIRGINIA MILITARY SURVEYS 842 PT. & 3325

SCALE: 1"=10 CHAINS = 660'



DRAWN JULY 19, 1962
BY D.E.G.
FROM AERIAL PHOTO

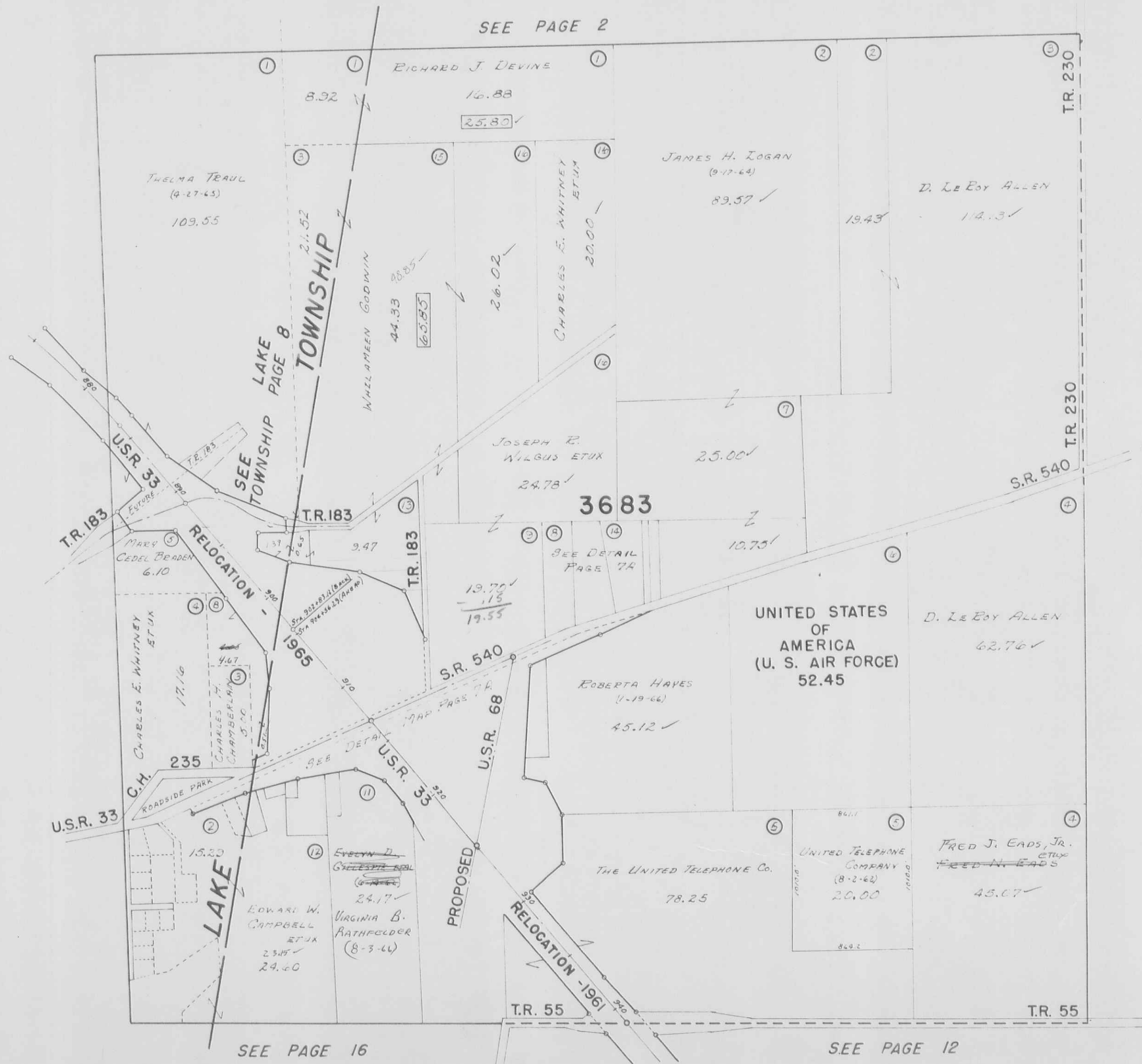
SEE PAGE 11

JEFFERSON TOWNSHIP

VIRGINIA MILITARY SURVEY 3683

SCALE: 1"=10 CHAINS=660'

9.47
10.12
7



DRAWN JULY 25, 1962
By D.E.G.
FROM AERIAL PHOTO

SEE PAGE 16

SEE PAGE 12

SEE PAGE 8

u

SCALE: 1" = 300'



Pt. OF
65.85 AC
WHILAMEEN
GODWIN

MARY CEDEL
BRADEN
6.10

WHILAMEEN GODWIN
9.47

JAMES H. LOGAN
(9-17-45)
10.53

JOSEPH R. WILGUS
19.70
- .15
19.55

S.R. 540

UNITED STATES OF AMERICA
(U. S. AIR FORCE)
52.45 AC.

ROBERTA HAYES
(1-19-66)
45.12

10.31
- 2.21
8.70

CHARLES E.
WHITNEY ETUX
17.16

CHARLES H.
CHAMBERLAIN
5.00

TOWNSHIP
TOWNSHIP
RELOCATION - 1965

STATE OF OHIO
2.21

U.S.R. 68

C.H. STATE
OF OHIO
ROADSIDE PARK

U.S.R. 33

STATE OF
OHIO
2.83

U.S.R. 33

PROPOSED

CAMPBELL ALLOTMENT DRIVE	1	TEBOY LEATH ETUX (4-22-64)	0.90
	2	(117)	
	3	(117)	
	4	PAUL T. CHILES	1.20
CAMPBELL AVE			
CAMPBELL LAKEWOOD	7		
	6		
	5		
	8		
	9		
	10		

15.29
(167-Roadside Park)
117-Roadside Park
= 12.45
LAKE
JEFFERSON

EDWARD W. CAMPBELL ETUX
24.60

VIRGINIA B. RATHFELDER
ETUX
(8-3-66)
24.17

STATE OF OHIO

15.00

T.E. 179 (VACATED)

U.S.R. 930
RELOCATION - 1961

THE UNITED TELEPHONE Co.
78.25

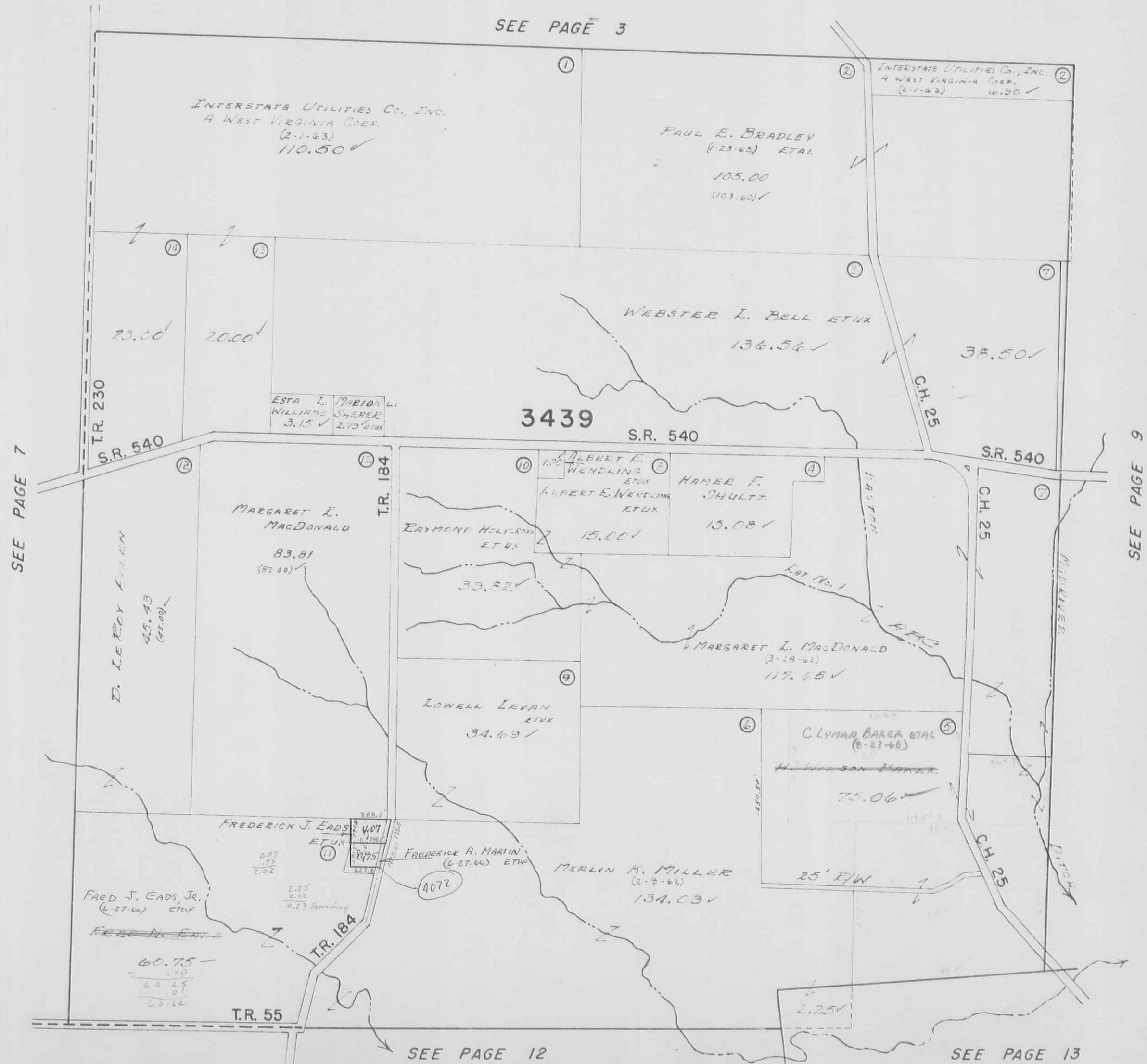
20.00

CITY OF BELLEFONTAINE
WATER WORKS RESERVOIR
5.70 AC.

JEFFERSON TOWNSHIP

VIRGINIA MILITARY SURVEY 3439

SCALE: 1" = 10 CHAINS = 660'



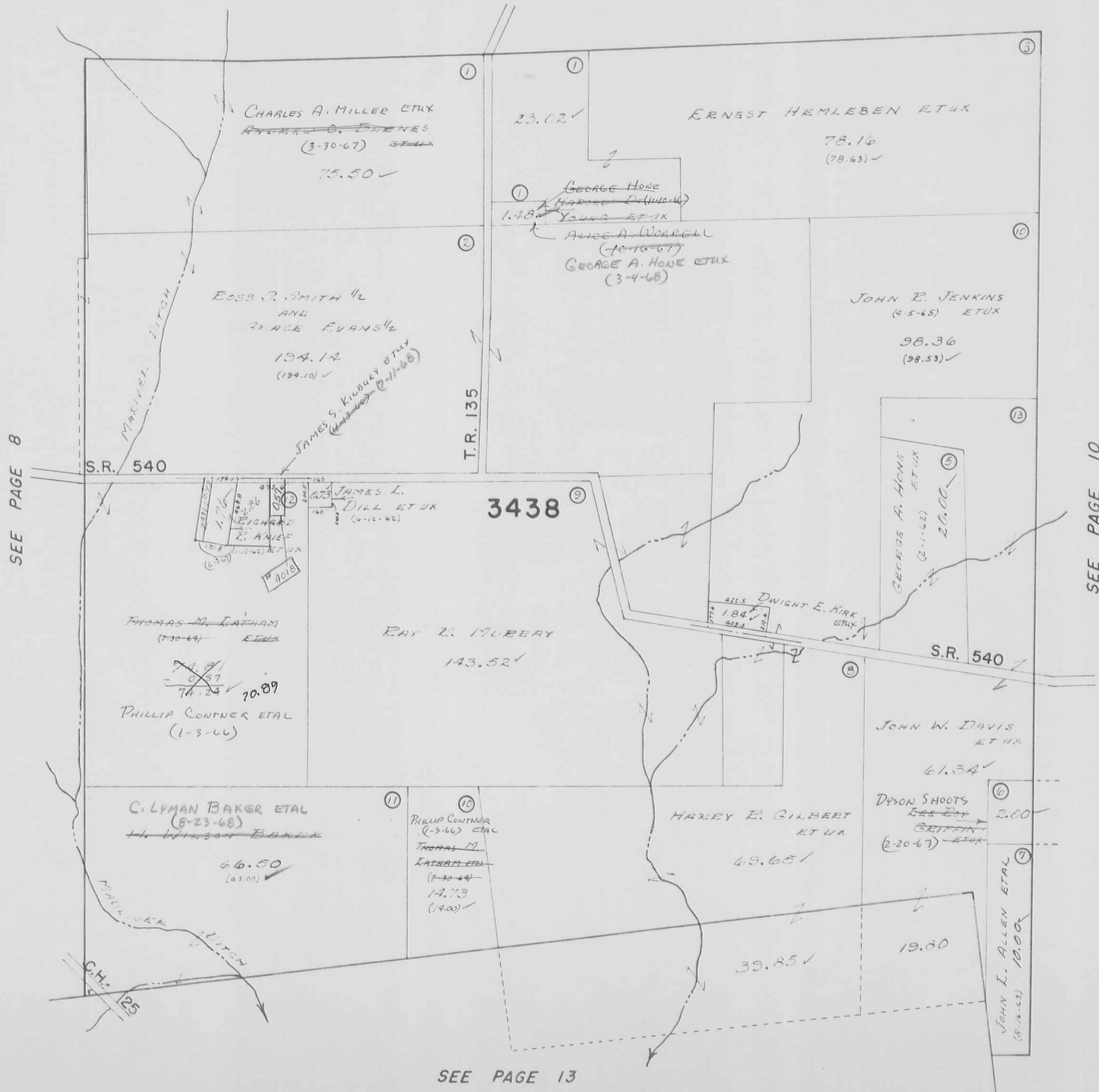
DRAWN AUGUST 2, 1962
BY D.E.G.
FROM AERIAL PHOTO

JEFFERSON TOWNSHIP

VIRGINIA MILITARY SURVEY 3438

SCALE: 1"=10 CHAINS=660'

SEE PAGE 4



WN August 2, 1942
By D.E.G.
M AERIAL PHOTO

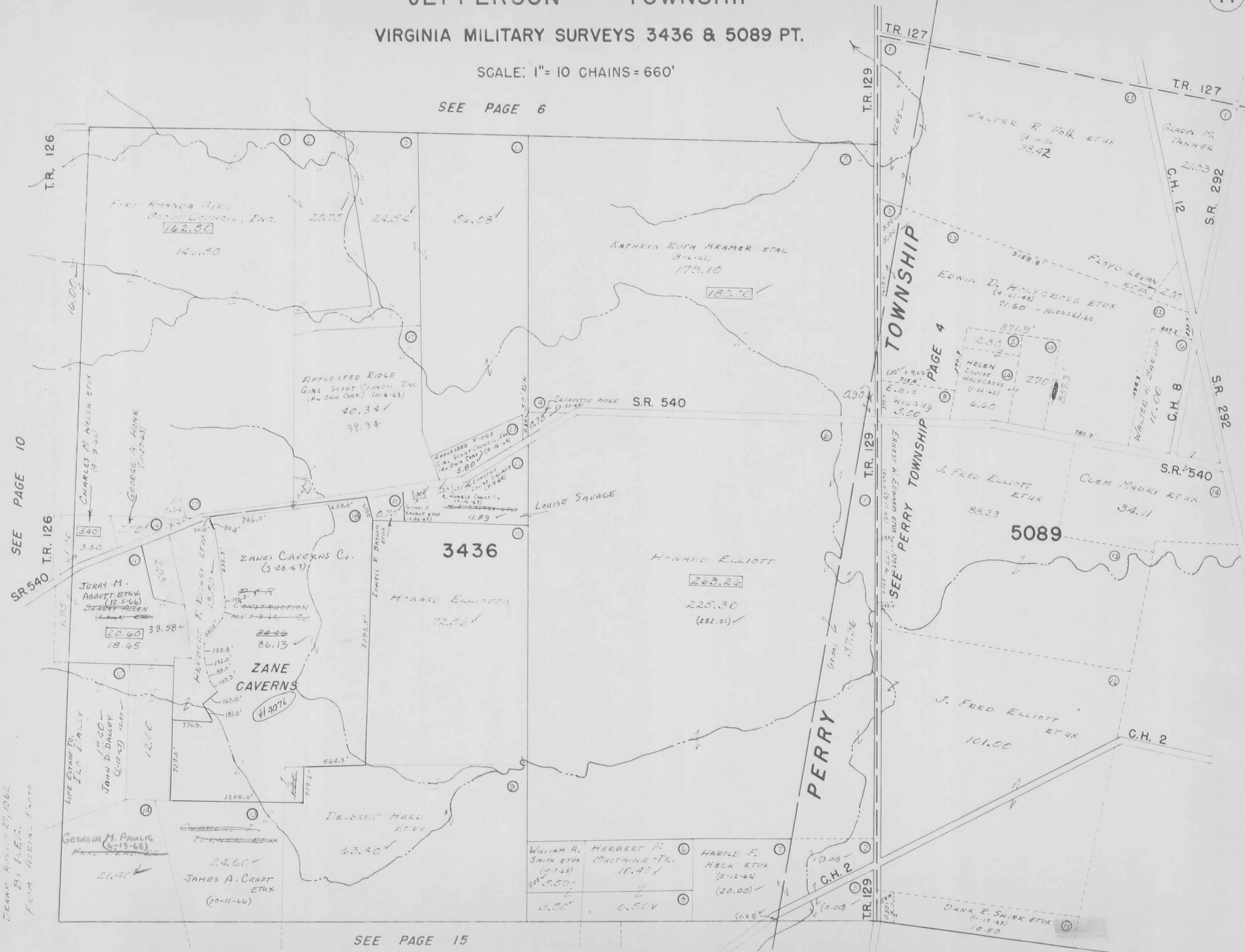
SEE PAGE 13

JEFFERSON TOWNSHIP

VIRGINIA MILITARY SURVEYS 3436 & 5089 PT.

SCALE: 1" = 10 CHAINS = 660'

SEE PAGE 6



SEE PAGE 10

SR 540 T.R. 126

DRAWN AUGUST 27, 1962
BY T.E.G.
FROM AERIAL PHOTO

SEE PAGE 15

SEE PAGE 14

DRAWN OCTOBER 29, 1964
BY T.E.S.
FROM ORIGINAL PLANS

SEE PAGE 8

SEE PAGE 9

SEE PAGE 12

SEE PAGE 19

SEE PAGE 20



①

②

③

④

⑤

⑥

⑦

⑧

⑨

⑩

⑪

⑫

⑬

⑭

⑮

⑯

⑰

⑱

⑲

⑳

㉑

㉒

㉓

㉔

㉕

㉖

㉗

㉘

㉙

㉚

㉛

㉜

㉝

㉞

㉟

㊱

㊲

㊳

㊴

㊵

㊶

㊷

㊸

㊹

㊺

㊻

㊼

㊽

㊾

㊿

1

2

3

4

5

6

7

8

9

10

11

12

13

14

15

16

17

18

19

20

21

22

23

24

25

26

27

28

29

30

31

32

33

34

35

36

37

38

39

40

41

42

43

44

45

46

47

48

49

50

51

52

53

54

55

56

57

58

59

60

61

62

63

64

65

66

67

68

69

70

71

72

73

74

75

76

77

78

79

80

81

82

83

84

85

86

87

88

89

90

91

92

93

94

95

96

97

98

99

100

101

102

103

104

105

106

107

108

109

110

111

112

113

114

115

116

117

118

119

120

121

122

123

124

125

126

127

128

129

130

131

132

133

134

135

136

137

138

139

140

141

142

143

144

145

146

147

148

149

150

151

152

153

154

155

156

157

158

159

160

161

162

163

164

165

166

167

168

169

170

171

172

173

174

175

176

177

178

179

180

181

182

183

184

185

186

187

188

189

190

191

192

193

194

195

196

197

198

199

200

201

202

203

204

205

206

207

208

209

210

211

212

213

214

215

216

217

218

219

220

221

222

223

224

225

226

227

228

229

230

231

232

233

234

235

236

237

238

239

240

241

242

243

244

245

246

247

248

249

250

251

252

253

254

255

JOHN L. ALLEN ETAL

SEE PAGE 10



SEE PAGE 15

SEE PAGE 13

SEE PAGE 21

JEFFERSON TOWNSHIP

VIRGINIA MILITARY SURVEYS 2674 & 5091 PT.

SCALE: 1" = 10 CHAINS = 660'



SEE PAGE 10

SEE PAGE 11

SEE PAGE 14

SEE PERRY TOWNSHIP PAGE 8

SEE PAGE 21

SEE PAGE 24

DEANN October 30, 1962
By D.E.S.
From Aerial Photo

JEFFERSON TOWNSHIP

VIRGINIA MILITARY SURVEYS 4399 PT. & 4478

SCALE: 1" = 10 CHAINS = 660'

U.S.R. 33

SEE PAGE 7

T.R. 55

SUZANNE ROWLANDS
(10-13-69) ETVIR
4399 PT.
34.76 ✓

T.R. 179

SUZANNE ROWLANDS
(10-13-69) ETVIR
36.76 ✓

(2)

T.R. 245

BELLEFONTAINE CORPORATION

4478

SEE PAGE 17

4990 PT.

TOWNSHIP PAGE 7

DEWEY NICHOLL ET AL
60.57 ✓

T.R. 179

4478

SEE LAKE LAKE

SEE DETAIL PAGE

LINE

**10086
10198**

VERNON T. NICHOLL
3.00 ✓
(7-11-66)

C.H. 10

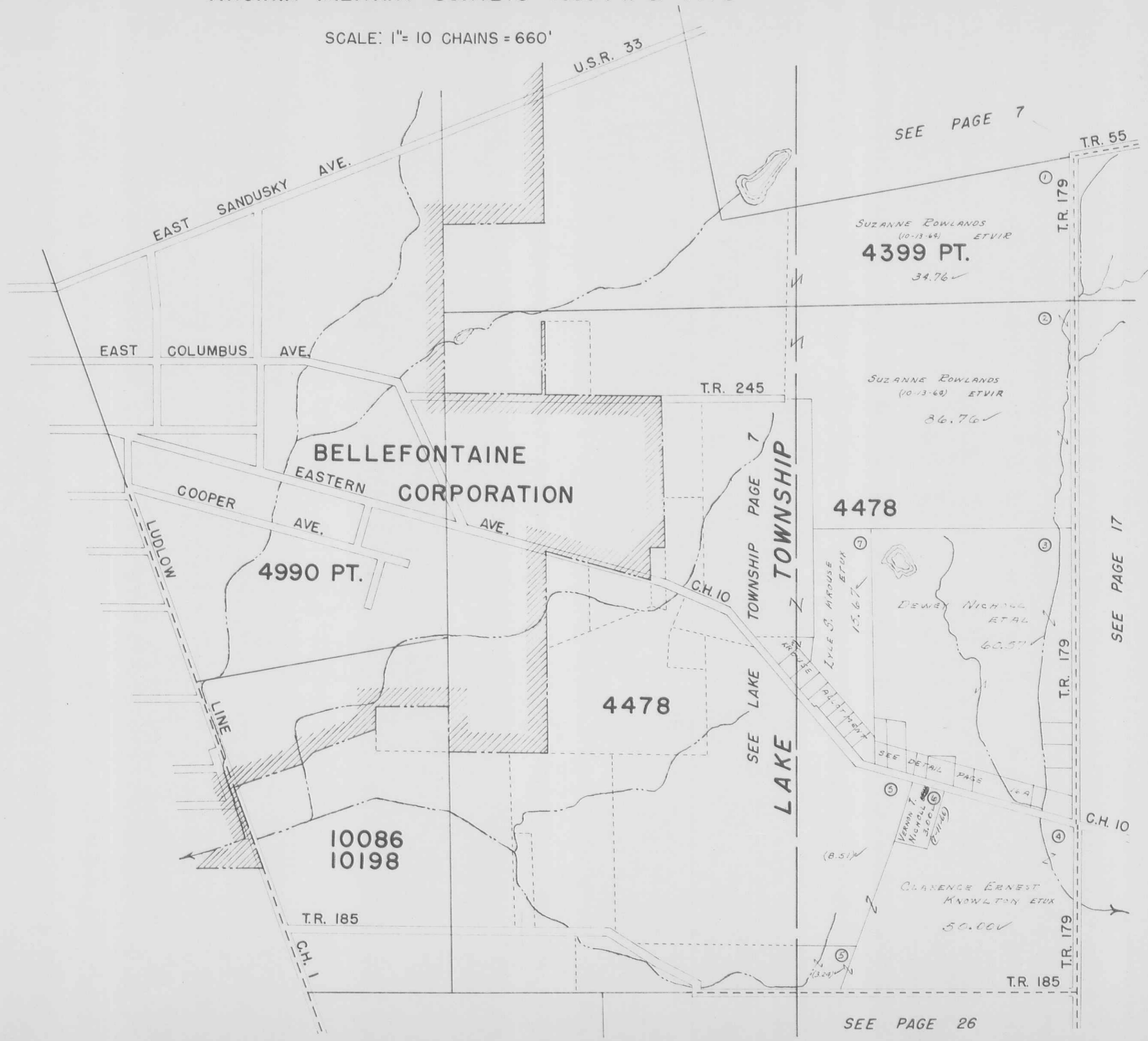
T.R. 185

CLARENCE ERNEST KNOWLTON ETUX
50.00 ✓

T.R. 179

T.R. 185

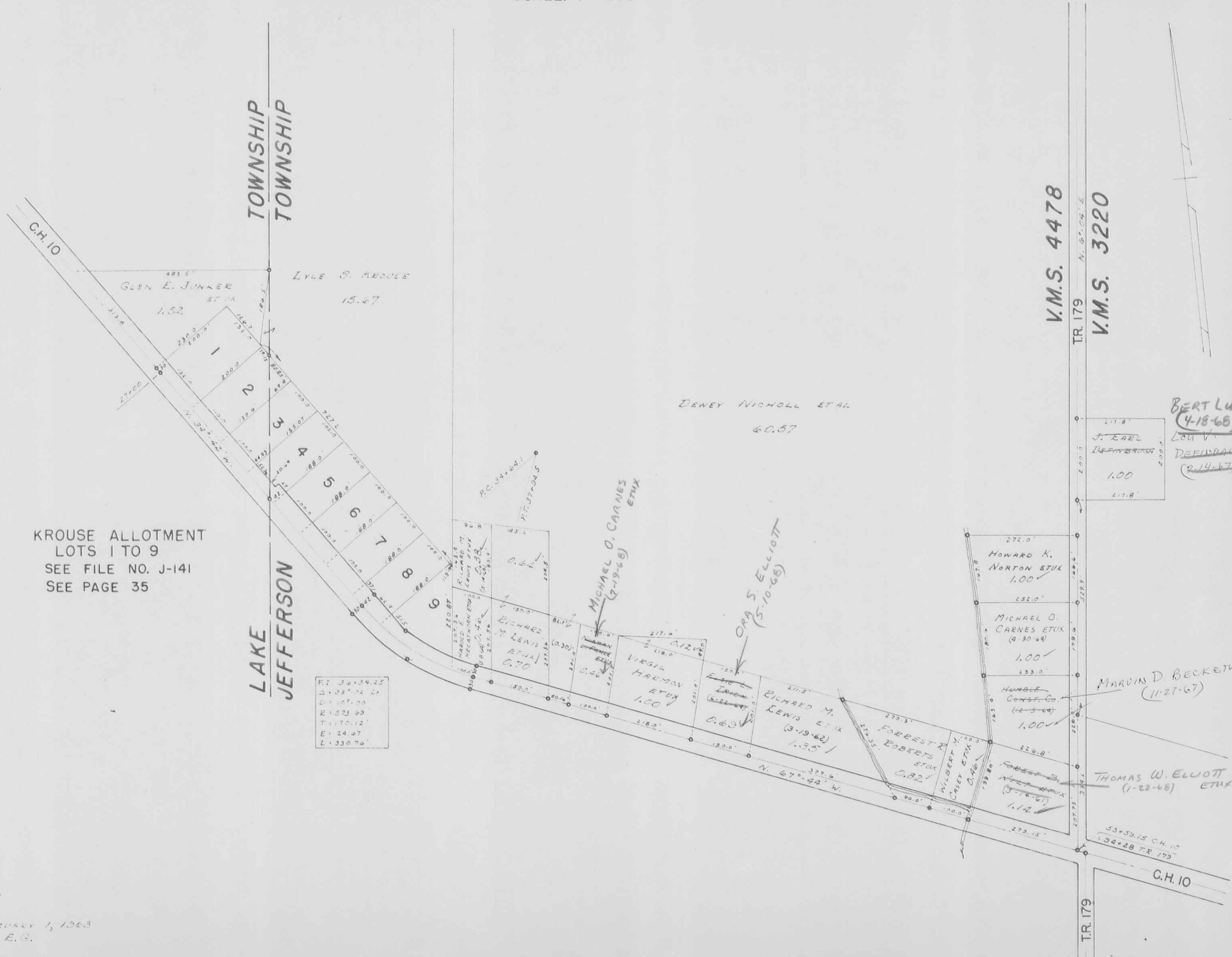
SEE PAGE 26



JEFFERSON TOWNSHIP

VIRGINIA MILITARY SURVEY 4478 PART

SCALE: 1" = 200'



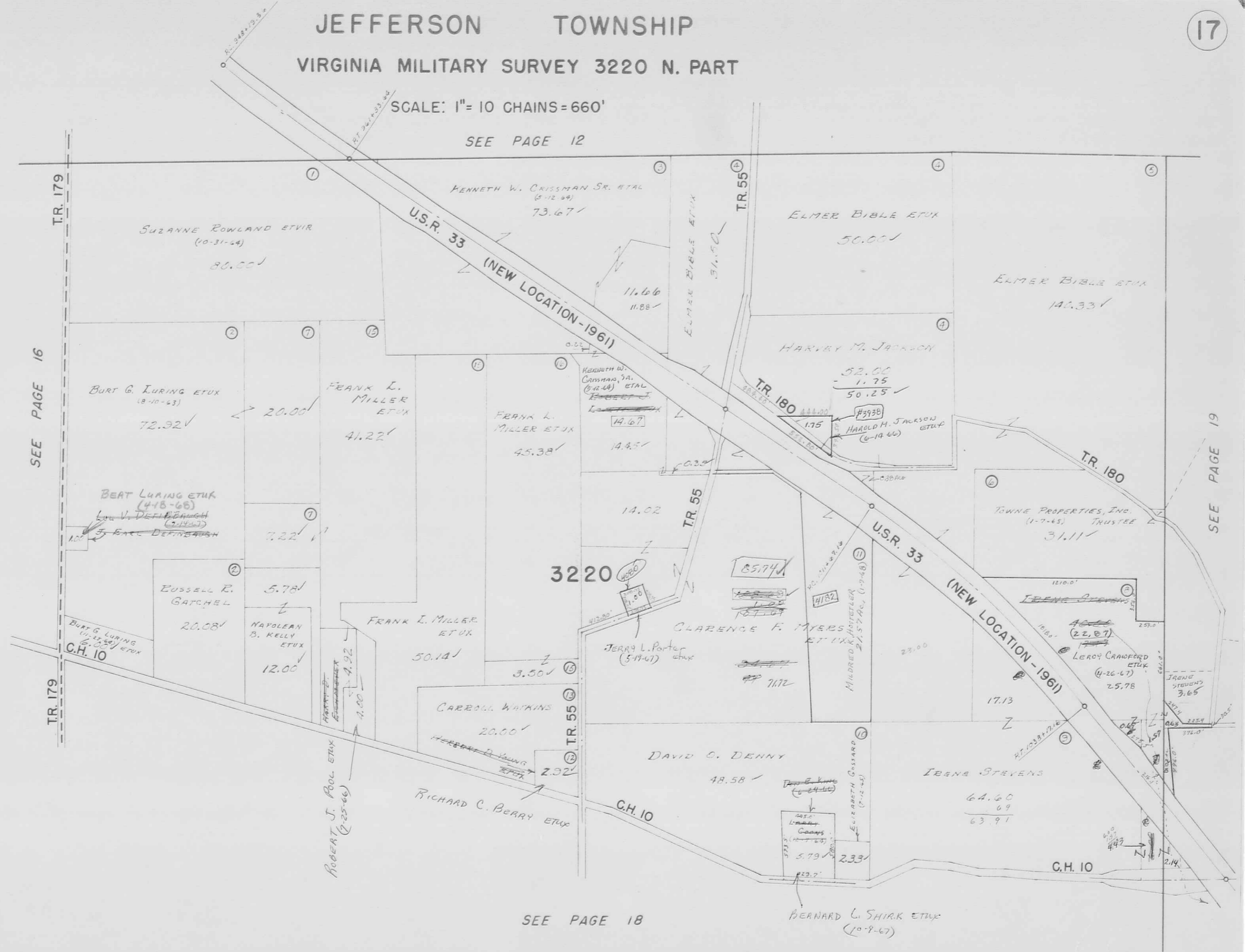
KROUSE ALLOTMENT
 LOTS 1 TO 9
 SEE FILE NO. J-141
 SEE PAGE 35

JEFFERSON TOWNSHIP

VIRGINIA MILITARY SURVEY 3220 N. PART

SCALE: 1" = 10 CHAINS = 660'

SEE PAGE 12



SEE PAGE 16

SEE PAGE 19

SEE PAGE 18

DEANN NOVEMBER 1, 1962
By D.E.G.
FROM AERIAL PHOTO

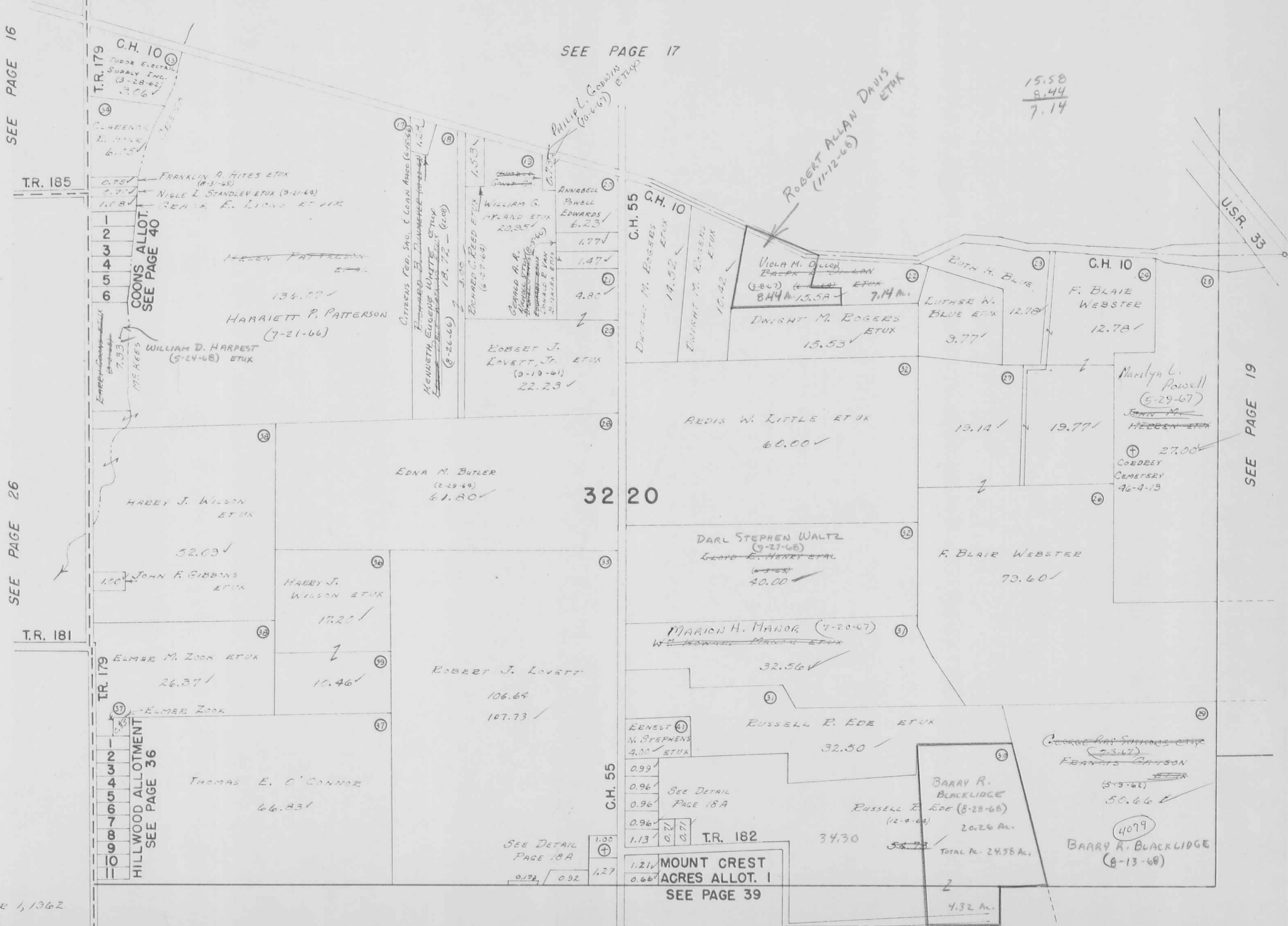
JEFFERSON TOWNSHIP

VIRGINIA MILITARY SURVEY 3220 S. PART

SCALE: 1" = 10 CHAINS = 660'

SEE PAGE 16

SEE PAGE 17



SEE PAGE 26

SEE PAGE 19

DRAWN NOVEMBER 1, 1962
 BY D. E. C.
 FROM AERIAL PHOTO

SEE PAGE 27

SEE PAGE 28

JEFFERSON TOWNSHIP

VIRGINIA MILITARY SURVEYS 3220 PT., 4477 PT. & 6449 PT.

SCALE: 1" = 300'



V.M.S. 6449
SEE PAGE 28

V.M.S. 3220
SEE PAGE 18

V.M.S. 4477
SEE PAGE 27

NOTE:
CARRIAGE HILL ALLOT. NO. 1
LOTS 1 TO 13 INCL.
SEE PAGE 37
CARRIAGE HILL ALLOT. NO. 2
LOTS 14 TO 21 INCL.
SEE PAGE 38

NOTE:
MOUNT CREST ACRES ALLOTMENT NO. 1
LOTS 1 TO 21 INCL.
SEE PAGE 39.

JEFFERSON TOWNSHIP

VIRGINIA MILITARY SURVEY 6450

SCALE: 1" = 10 CHAINS = 660'

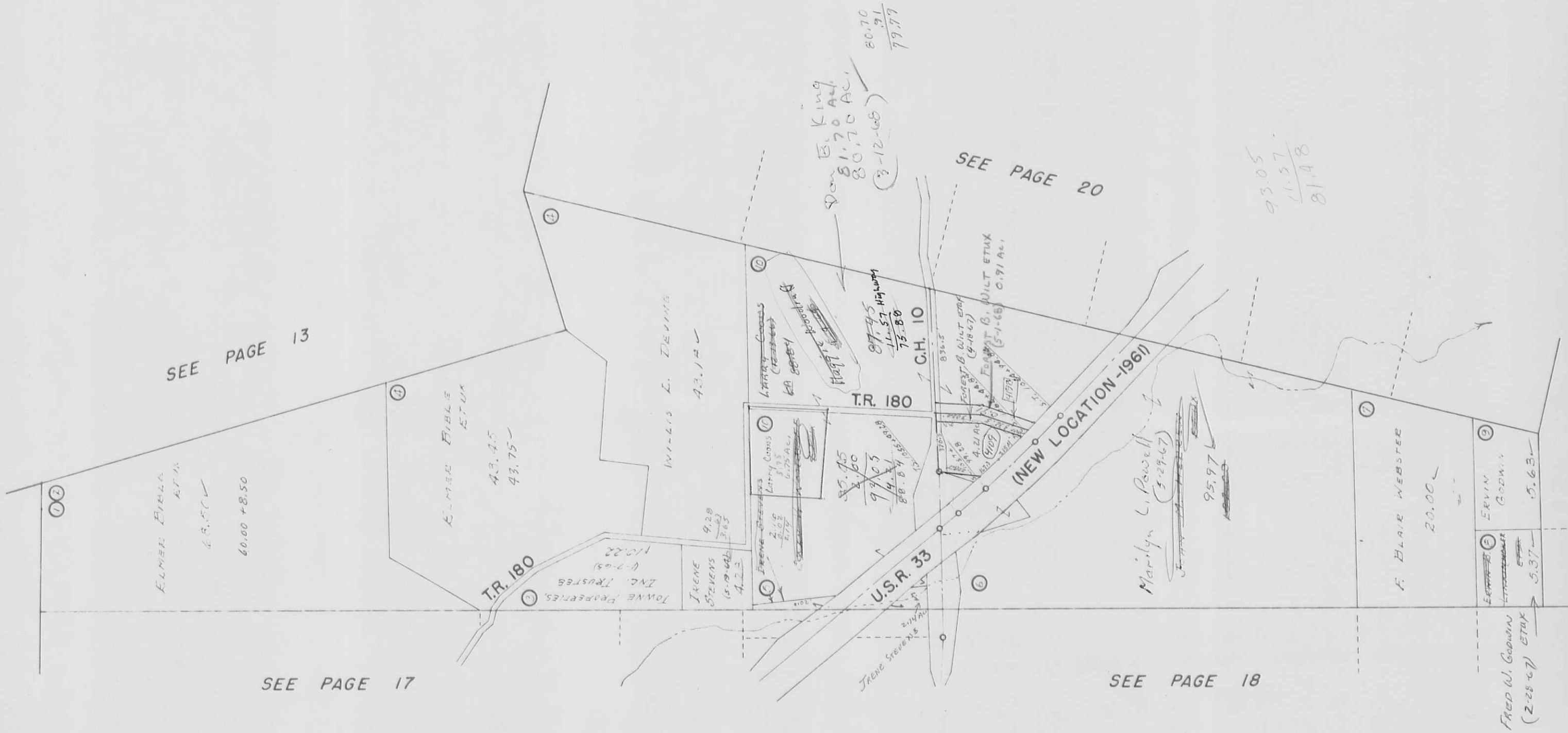
SEE PAGE 12

SEE PAGE 13

SEE PAGE 17

SEE PAGE 18

SEE PAGE 28



JEFFERSON TOWNSHIP
VIRGINIA MILITARY SURVEY 3137

SCALE: 1" = 10 CHAINS = 660'



DRAWN DECEMBER 28, 1963
By B.E.S.
FROM AERIAL PHOTO

SEE PAGE 29

JEFFERSON TOWNSHIP

VIRGINIA MILITARY SURVEY (4948, 9423, 9876 PART)

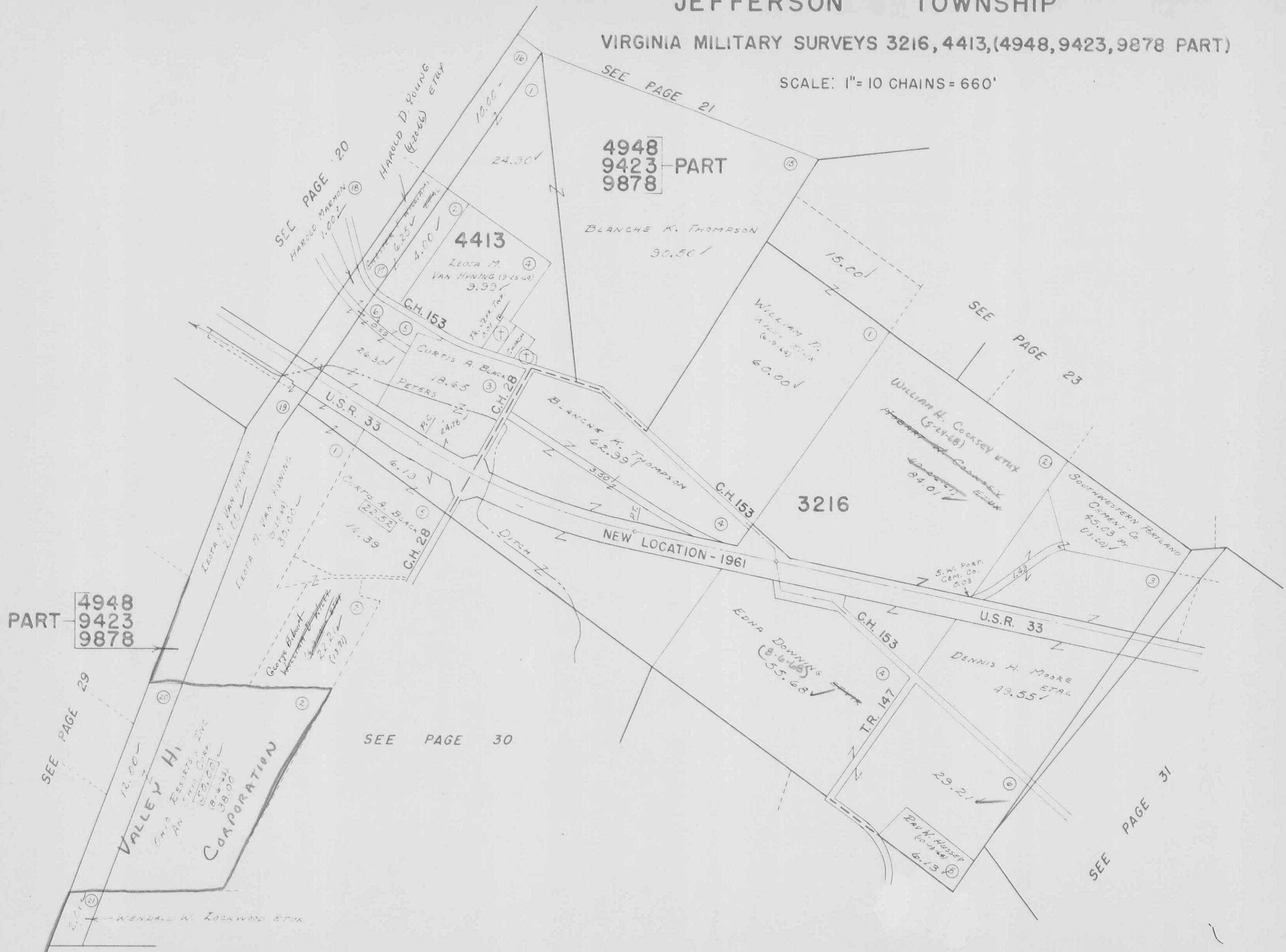
SCALE: 1" = 10 CHAINS = 660'



SEE PAGE 22
 DRAWN DECEMBER 27, 1963
 BY D.E.G.
 FROM AERIAL PHOTO

VIRGINIA MILITARY SURVEYS 3216, 4413, (4948, 9423, 9878 PART)

SCALE: 1" = 10 CHAINS = 660'



4948
9423 PART
9878

4413

3216

PART
4948
9423
9878

VALLEY HILLS
OHIO RESORTS, INC.
CORPORATION

SEE PAGE 30

SEE PAGE 31

DRAWN DECEMBER 27, 1963
BY D. E. G.
FROM AERIAL PHOTO

JEFFERSON TOWNSHIP

V.M.S. 10426-10427-11041, 11076, 12563-13067

SCALE: 1" = 10 CHAINS = 660'



DRAWN JULY 22, 1963
By D. E. G.
FROM AERIAL PHOTO

U.S.R. 33
STATE OF OHIO
(O.S.M. - T.R.C.)
(2-27-68)

JEFFERSON TOWNSHIP

VIRGINIA MILITARY SURVEYS 5088 & 9372

SCALE: 1"=10 CHAINS=660'



DRAWN JUNE 17, 1963
 BY D.E.G.
 FROM AERIAL PHOTO

JEFFERSON TOWNSHIP

VIRGINIA MILITARY SURVEYS 5088 & 9372

SCALE: 1"=10 CHAINS=660'



DRAWN JUNE 17, 1963
BY D.E.G.
FROM AERIAL PHOTO

JEFFERSON TOWNSHIP

V.M.S. 9198, 9370, 9371-12174

SCALE: 1"=10 CHAINS=660'



July 22, 1963
D. E. G.
AERIAL PHOTO

JEFFERSON TOWNSHIP

V.M.S. 9198, 9370, 9371-12174

SCALE: 1"=10 CHAINS = 660'



DRAWN JULY 22 1963
 BY D.E.G.
 FROM AERIAL PHOTO

JEFFERSON TOWNSHIP

VIRGINIA MILITARY SURVEY 4498

SCALE: 1" = 10 CHAINS = 660'



RECORDED 4-11-63
L.F.S.
ORIGINAL PHOTO

SEE PAGE 27

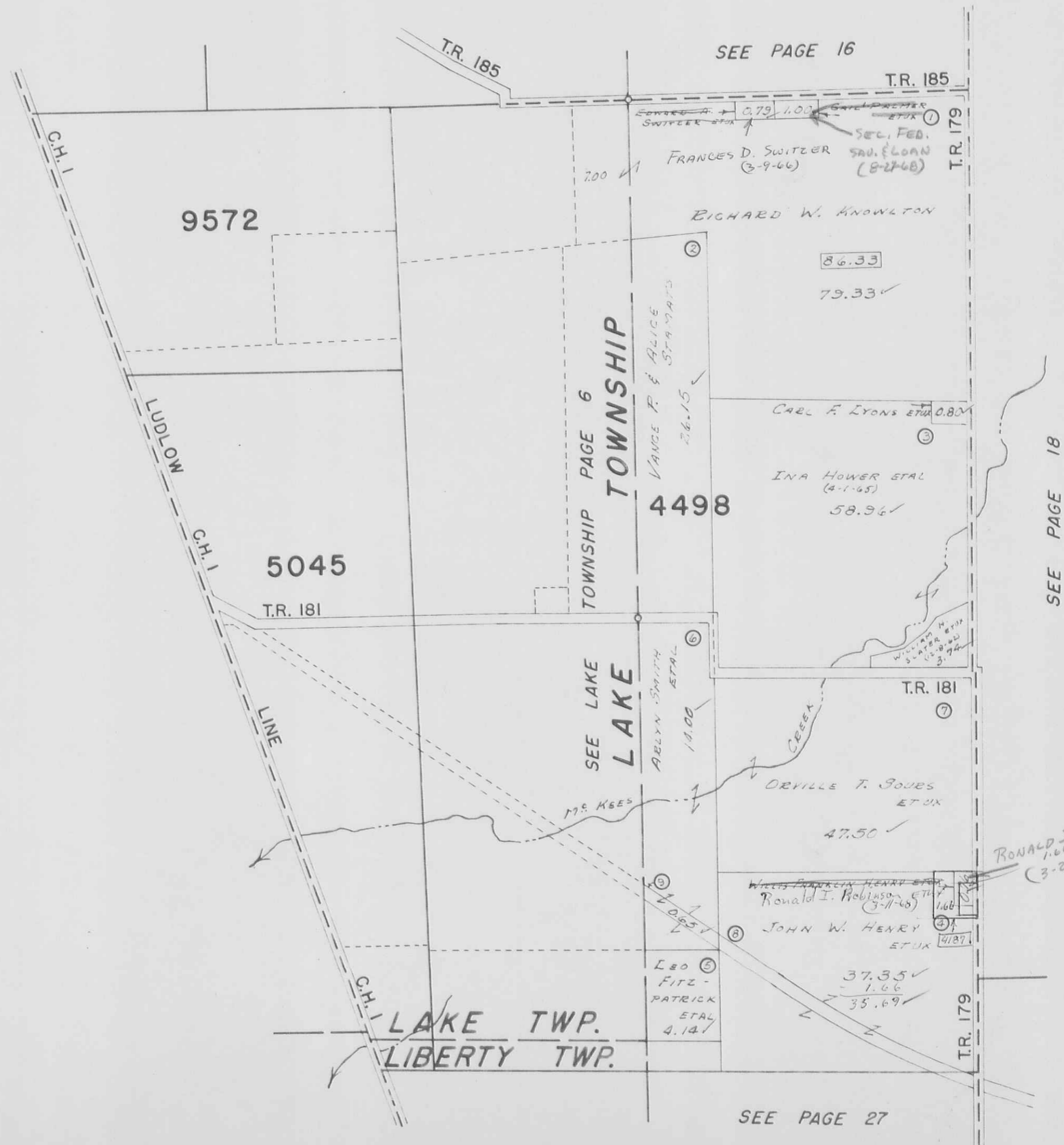
SEE PAGE 18

SEE PAGE 16

JEFFERSON TOWNSHIP

VIRGINIA MILITARY SURVEY 4498

SCALE: 1" = 10 CHAINS = 660'



1.66
1.76
2.42

Drawn February 4, 1968
By L.E.S.
From Aerial Photo

SEE PAGE 27

JEFFERSON TOWNSHIP

VIRGINIA MILITARY SURVEYS 4477, 5864 PT. & 8303-8485 PT.

SCALE: 1" = 10 CHAINS = 660'

NOTE:
 CARRIAGE HILL ALLOT. NO. 1
 (SEE PAGES 18A & 37)
 CARRIAGE HILL ALLOT. NO. 2
 (SEE PAGES 18A & 38)



SEE PAGE 26

SEE PAGE 18

LAKE TWP.
LIBERTY TWP.

TOWNSHIP
PAGE 2
LIBERTY

SEE LIBERTY
LIBERTY

MONROE TOWNSHIP

SEE MONROE TOWNSHIP PAGE 1

SEE MONROE TOWNSHIP PAGE 2

SEE PAGE 28

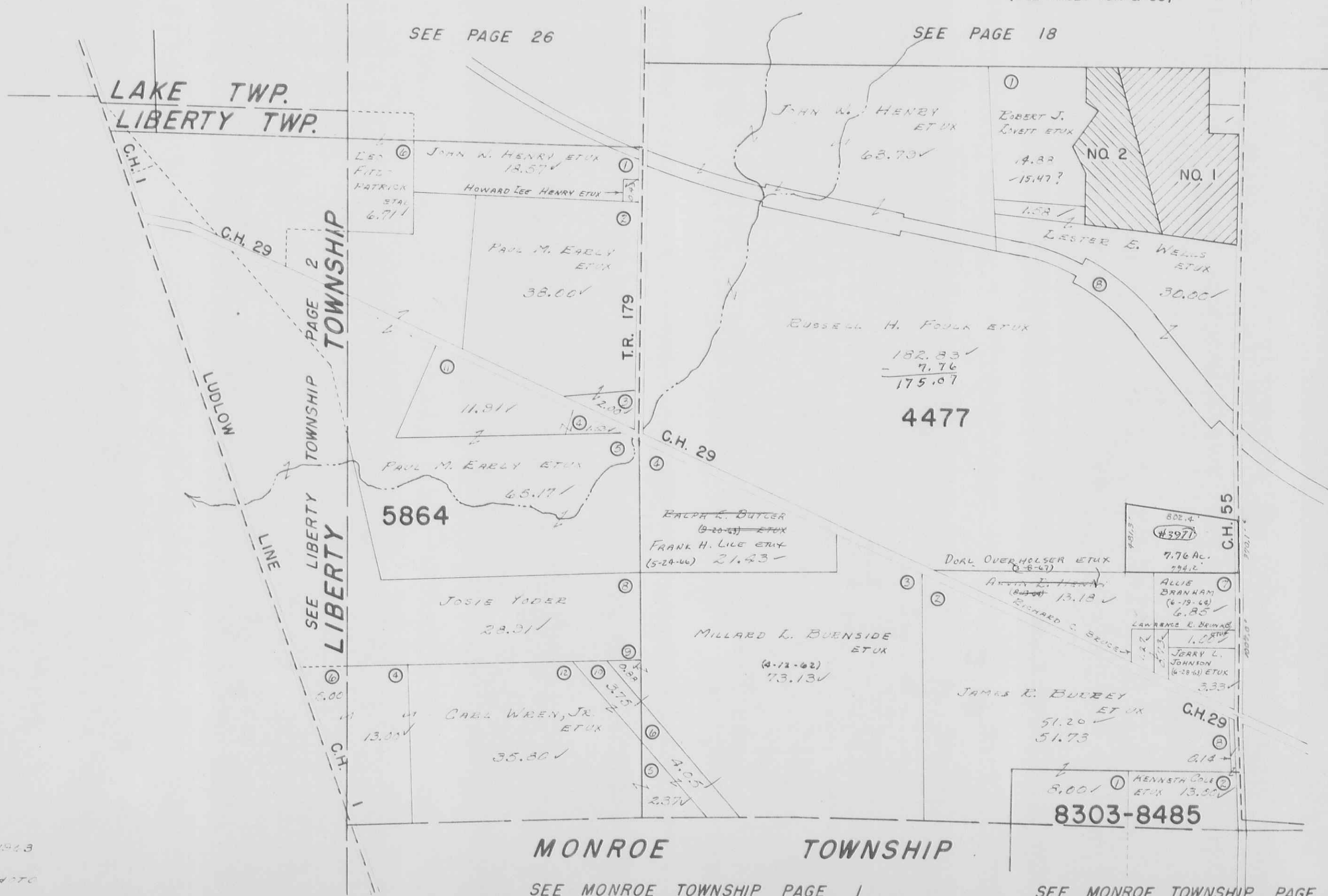
DRAWN FEBRUARY 5, 1943
 BY D.E.G.
 FROM AERIAL PHOTO

JEFFERSON TOWNSHIP

VIRGINIA MILITARY SURVEYS 4477, 5864 PT. & 8303-8485 PT.

SCALE: 1" = 10 CHAINS = 660'

NOTE:
 CARRIAGE HILL ALLOT. NO. 1
 (SEE PAGES 18A & 37)
 CARRIAGE HILL ALLOT. NO. 2
 (SEE PAGES 18A & 38)



SEE PAGE 26

SEE PAGE 18

SEE PAGE 28

DRAWN FEBRUARY 5, 1963
 BY D.E.G.
 FROM AERIAL PHOTO

MONROE TOWNSHIP

SEE MONROE TOWNSHIP PAGE 1

SEE MONROE TOWNSHIP PAGE 2

V.M.S. 6447, 6449 & 4957 PT.

SCALE: 1" = 10 CHAINS = 660'

85-43 84-103
9-43 9-45
15-58

12.25
4.32
7.93

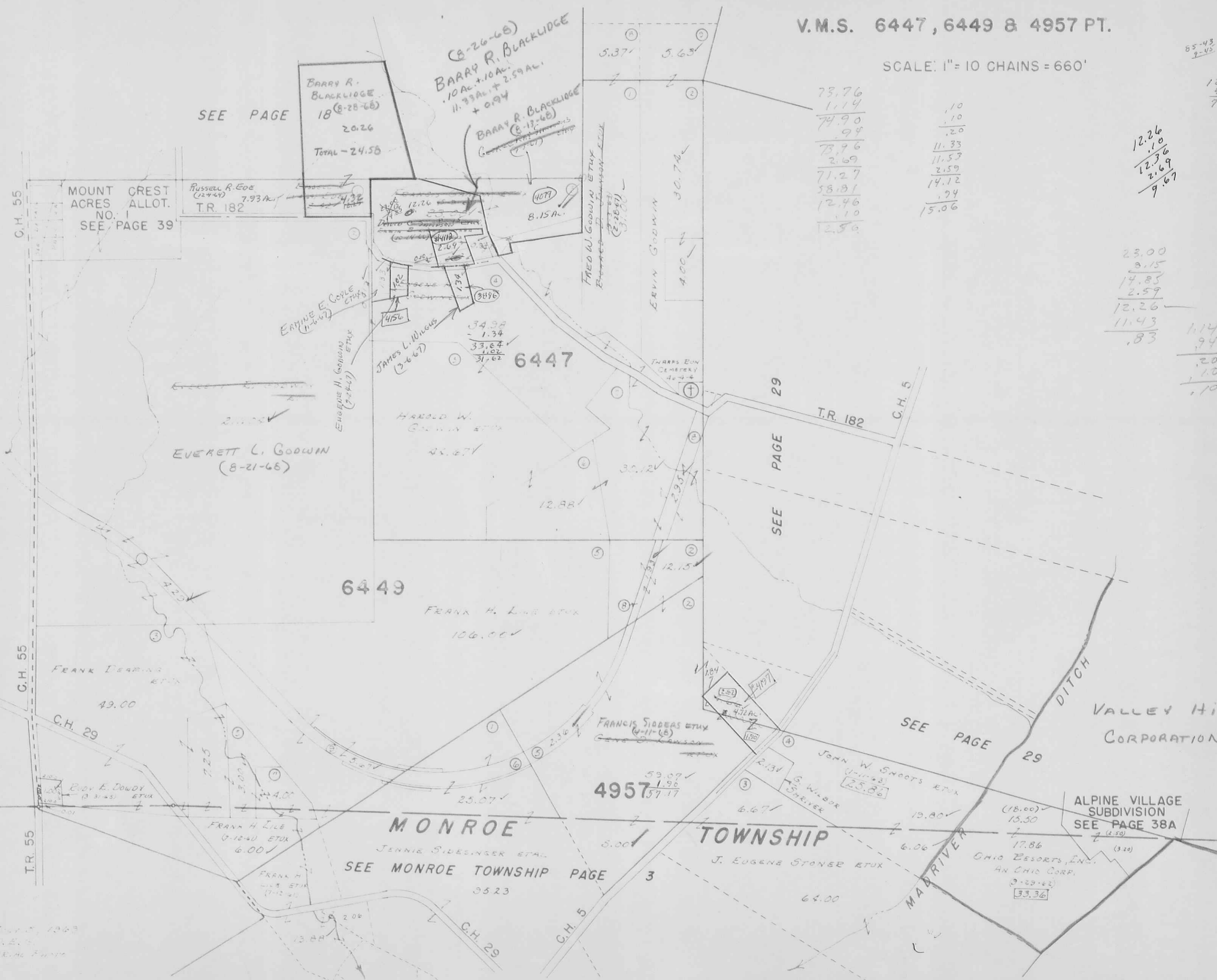
12.26
1.10
11.16
2.69
8.47

23.00
3.15
19.85
2.59
12.26
11.43
.83

1.14
94
20
1.10
1.10

73.76
1.14
74.90
.94
73.96
2.69
71.27
58.81
12.46
1.10
2.50

.10
.10
.20
11.33
11.53
2.59
14.12
.74
15.06



MOUNT CREST ACRES ALLOT. NO. 1 SEE PAGE 39

SEE PAGE

BARRY R. BLACKLEDGE 18 (8-28-66) 20.26 Total - 24.58

(8-26-66) BARRY R. BLACKLEDGE .10 AC. + .10 AC. 11.33 AC. + 2.59 AC. + 0.94

BARRY R. BLACKLEDGE (8-17-68) (GODWIN'S SUBDIVISION) (7-2-67) (2-28-67) 31.80

Russell R. Eoe (2-24-64) 7.93 AC. T.R. 182

JAMES L. WIGGINS (3-6-67) 34.38 - 1.34 = 33.04 + 1.02 = 34.06

6447

EVERETT L. GODWIN (8-21-66)

6449

FRANK H. LILES ETUX 106.00

FRANK DEARING ETUX 49.00

C.H. 29

EDY E. DOWDY (3-31-65) ETUX

FRANK H. LILES (9-12-60) ETUX 6.00

MONROE TOWNSHIP

JENNIE SIDESINGER ETUX SEE MONROE TOWNSHIP PAGE 3

35.23

4957

FRANCIS SIDDEAS ETUX (4-11-66)

JOHN W. SMOOTS ETUX (1-11-63) 25.86

G. WILSON SHRYVER

SEE PAGE 29

ALPINE VILLAGE SUBDIVISION SEE PAGE 38A

OHIO RESORTS, INC. AN OHIO CORP. (3-29-62) 33.36

DRAWN JULY 5, 1963 BY D.E.S. FROM AERIAL PHOTO

JEFFERSON TOWNSHIP
VIRGINIA MILITARY SURVEY 3138

SCALE: 1" = 10 CHAINS = 660'



DRAWN DECEMBER 30, 1963
BY D.E.S.
FROM AERIAL PHOTO

V.M.S. 4195-4604, 4497, 4948-9423-9876, 7318

SCALE: 1"=10 CHAINS=660'

4948-9423-9876

SEE PAGE 29

SEE PAGE 22

SEE PAGE 31



4195
4604

7318

MONROE TOWNSHIP

4497

SEE MONROE TOWNSHIP PAGE 7

SEE MONROE TOWNSHIP PAGE 11

SEE MONROE TOWNSHIP PAGE

JEFFERSON TOWNSHIP
V.M.S. 4661, 4676 PT., 5812 & 9833.
SCALE: 1" = 10 CHAINS = 660'



DRAWN JULY 22, 1963
BY D.E.C.
FROM AERIAL PHOTO

JEFFERSON TOWNSHIP

VIRGINIA MILITARY SURVEY 3137

ZANESFIELD CORPORATION

SCALE: 1" = 100'

SEE PAGE 20

SEE PAGE 20

BOARD OF EDUCATION
5.70 AC.

BOARD OF EDUCATION
2.167 AC.



SEE PAGE 20

DRAWN FEBRUARY 2, 1964
By G.E.G.

SEE PAGE 32A

RICHARD A. FIRMIN
(9-9-45)
2.74

✓ 6.90 BOTH TRACTS

TOTAL ACREAGE BOTH TRACTS - 6.67

LUCRETIA MOSELLE JACOBS
2.23

1810
TRUSTEES, FRIENDS
CHURCH
0.30 ✓

HARRY CURTIS BROWN
0.15 ✓

HENRY T. BATEMAN JR.
(8-3-45) ETUX
0.15 ✓

RICHARD A. FIRMAN ETUX
0.72 ✓

ERNEST F. COMER ETUX
0.53 ✓

DEBBIE BUMGARDNER
0.38 ✓

LONG ISLAND
CONST. CO.
(10-3-44) 0.425 ✓

GEORGE W. BEAMS
ETUX
0.425 ✓

PHYLLIS JEAN
BEAMS
1.70 ✓

HERBERT C. PARKS
1.24 1.00 ✓

15' ALLEY
1973
HARRY CURTIS
BROWN
0.30 ✓

ANNA MAE
ELEVET
(3-22-45)
0.27 ✓

JAMES EDWIN SMALL
(12-12-43) ETUX
1.66 ✓
(NEW SURVEY - 1963)

BRISTLE RIDGE PIKE
C.H. NO. 10 - 60' R/W.

BALDWIN MILL ROAD

SANDUSKY STREET

PENNOCK

DITCH

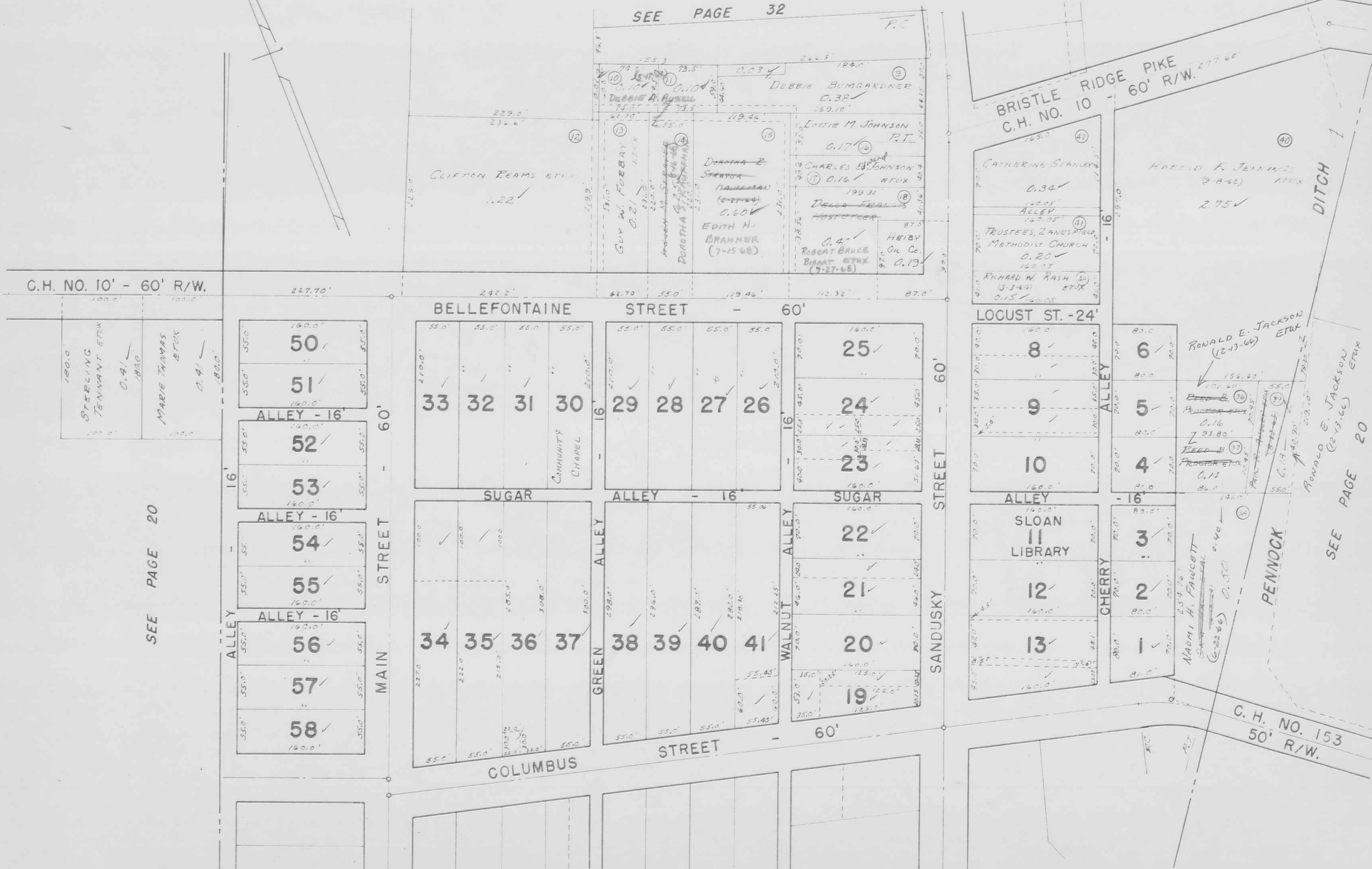
-24' WIDE

C.H. NO. 5 - 50' R/W.

JEFFERSON TOWNSHIP
VIRGINIA MILITARY SURVEY 3137
ZANESFIELD CORPORATION

SCALE: 1" = 100'

SEE PAGE 32



SEE PAGE 20

SEE PAGE 20

SEE PAGE 32B

DRAWN FEBRUARY 7, 1964
BY D.E.G.

JEFFERSON TOWNSHIP
VIRGINIA MILITARY SURVEY 3137
ZANESFIELD CORPORATION

SCALE: 1" = 100'

SEE PAGE 20



SEE PAGE 20

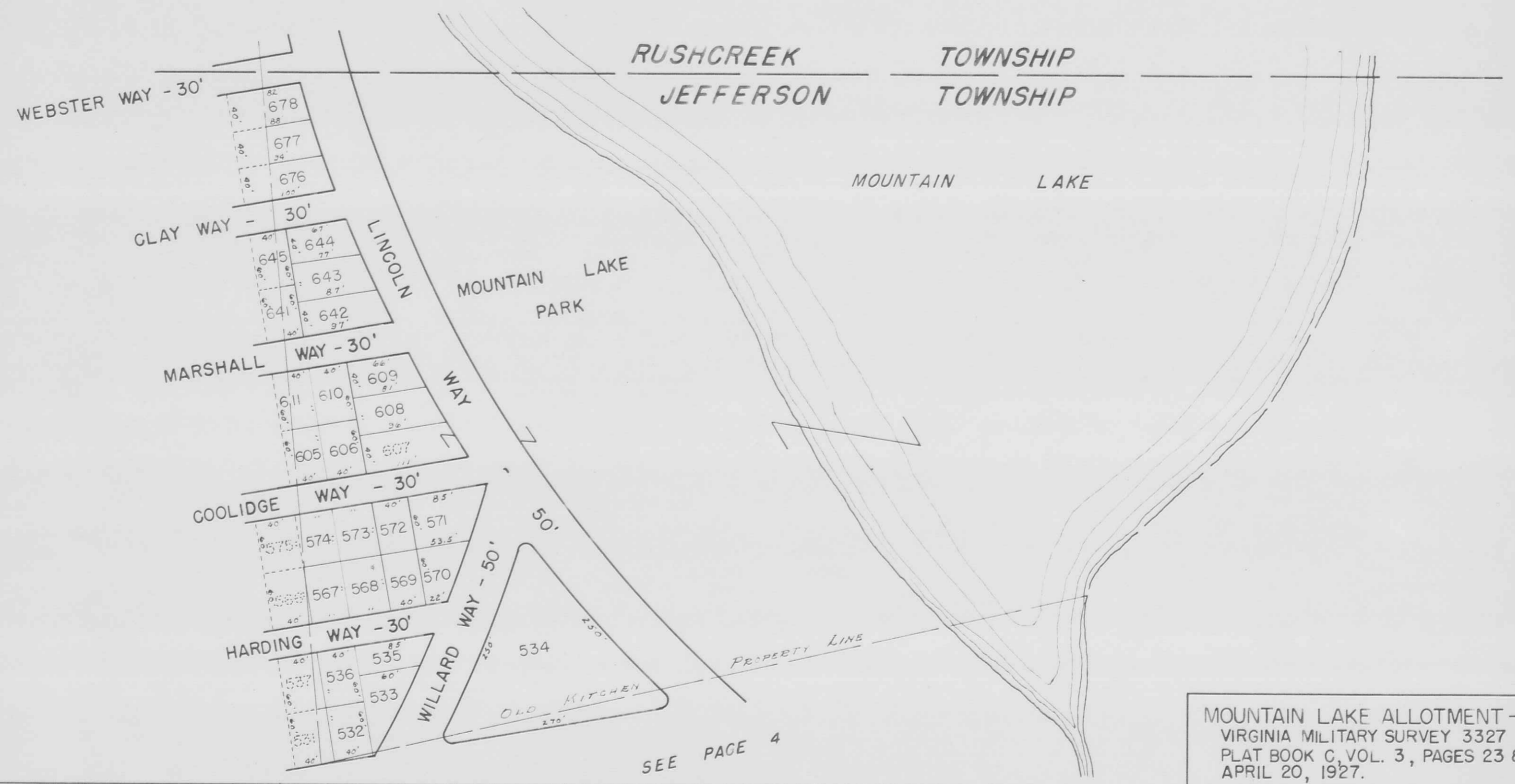
JEFFERSON TOWNSHIP

VIRGINIA MILITARY SURVEY 3327 PART

MOUNTAIN LAKE ALLOTMENT

SCALE: 1" = 100'

SEE RUSHCREEK PAGE 32



SEE PAGE 4

MOUNTAIN LAKE ALLOTMENT - 1927
 VIRGINIA MILITARY SURVEY 3327
 PLAT BOOK C, VOL. 3, PAGES 23 & 24.
 APRIL 20, 1927.

LOT	NAME	DATE	LOT	NAME	DATE	LOT	NAME	DATE	LOT	NAME	DATE
531			567			575			641		
532			568			605			642		
533			569			606			643		
534			570			607			644		
535			571			608			645		
536			572			609			676		
537			573			610			677		
566			574			611			678		

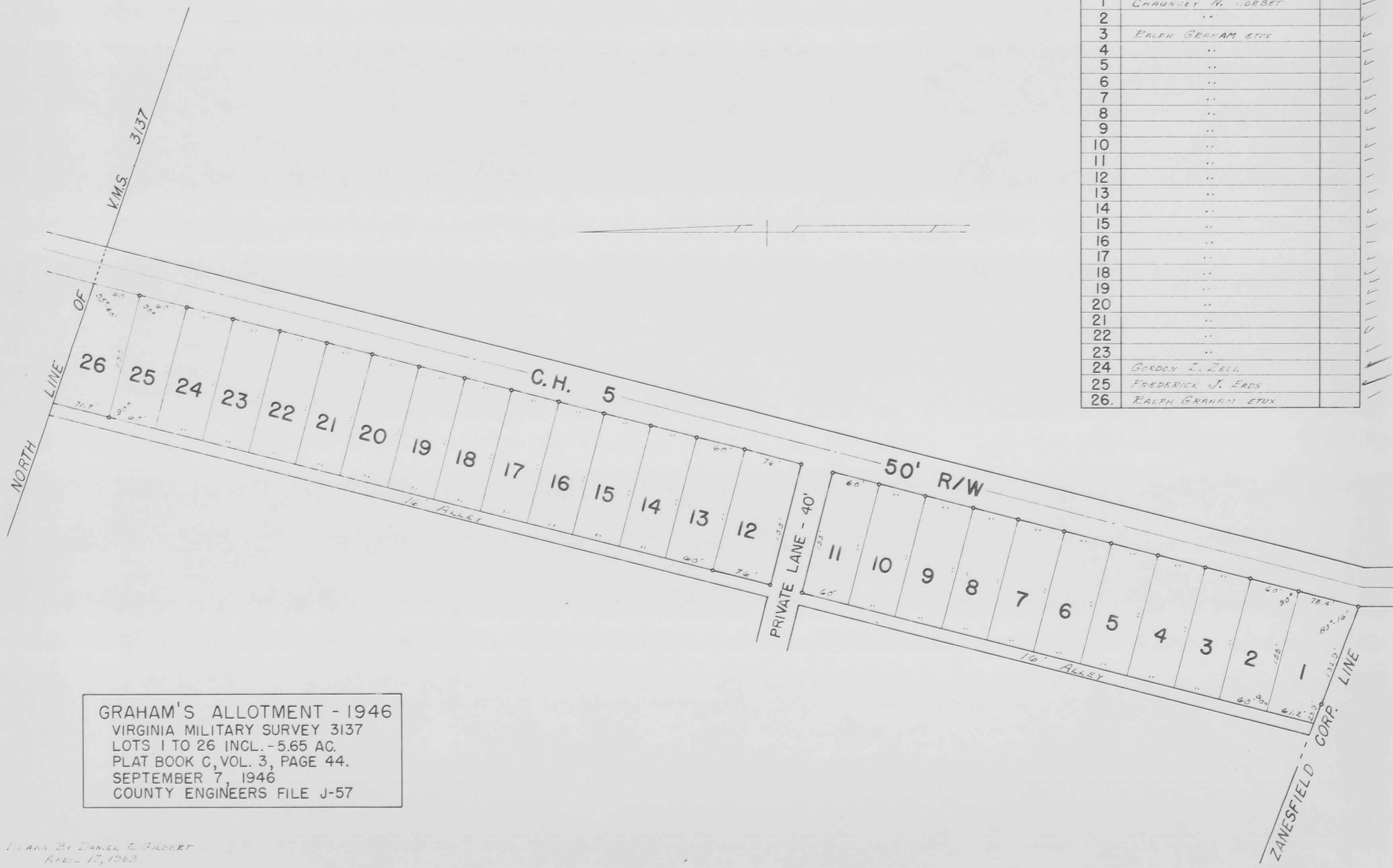
HARE HOMES, INC.,
 RAY W. PETERSING
 All Lots
 (3-14-68)

DRAWN BY DANIEL E. GILBERT
 APRIL 17, 1963

JEFFERSON TOWNSHIP
 VIRGINIA MILITARY SURVEY 3137 PART
 GRAHAM'S ALLOTMENT

SCALE: 1" = 100'

LOT	NAME	DATE
1	CHAUNCEY N. CORBET	
2	"	
3	RALPH GRAHAM ETUX	
4	"	
5	"	
6	"	
7	"	
8	"	
9	"	
10	"	
11	"	
12	"	
13	"	
14	"	
15	"	
16	"	
17	"	
18	"	
19	"	
20	"	
21	"	
22	"	
23	"	
24	GORDON L. ZELL	
25	FREDERICK J. EADS	
26	RALPH GRAHAM ETUX	



GRAHAM'S ALLOTMENT - 1946
 VIRGINIA MILITARY SURVEY 3137
 LOTS 1 TO 26 INCL. - 5.65 AC.
 PLAT BOOK C, VOL. 3, PAGE 44.
 SEPTEMBER 7, 1946
 COUNTY ENGINEERS FILE J-57

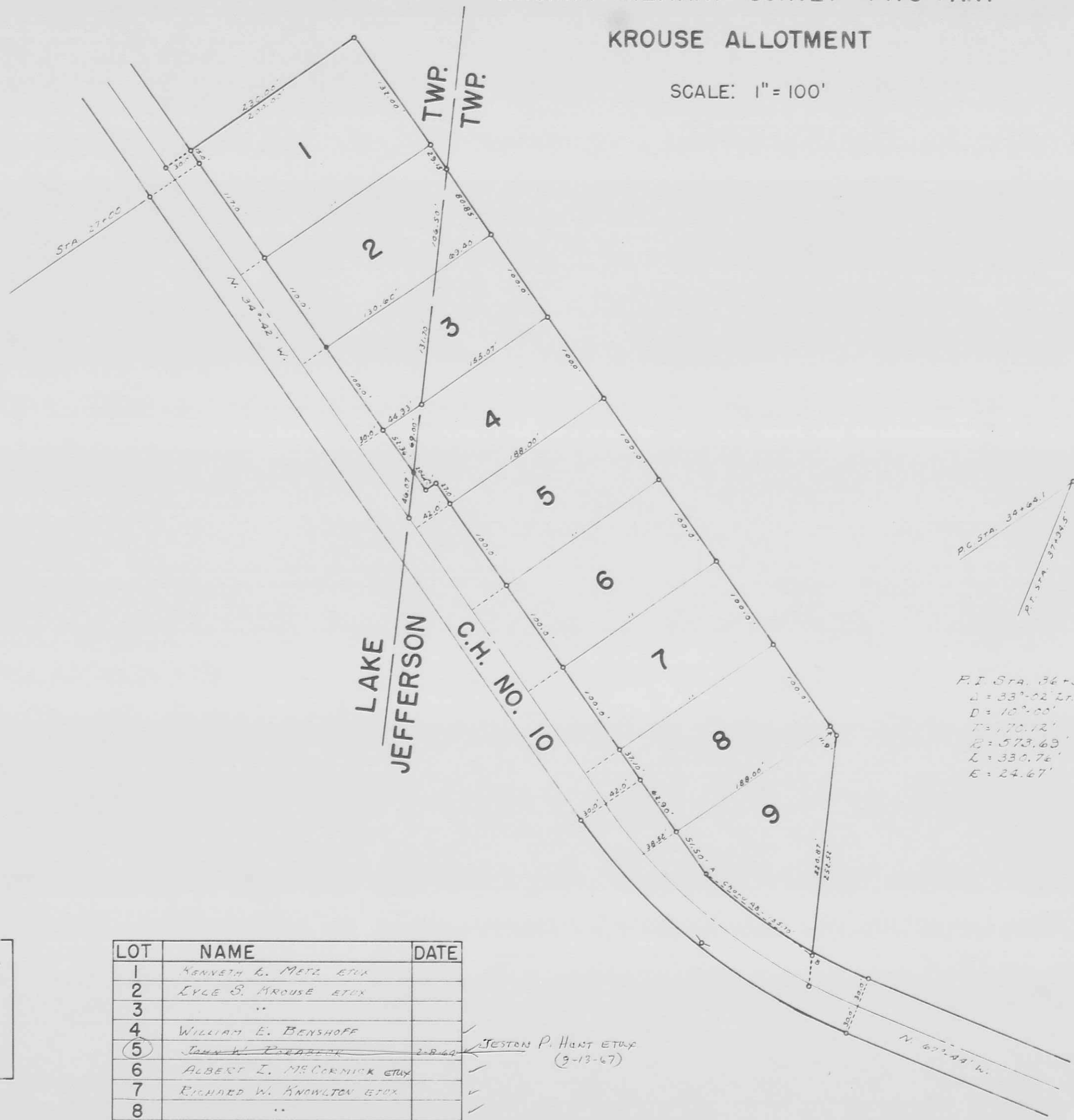
PLANNED BY DANIEL E. GILBERT
 APRIL 17, 1943

JEFFERSON TOWNSHIP

VIRGINIA MILITARY SURVEY 4478 PART

KROUSE ALLOTMENT

SCALE: 1" = 100'



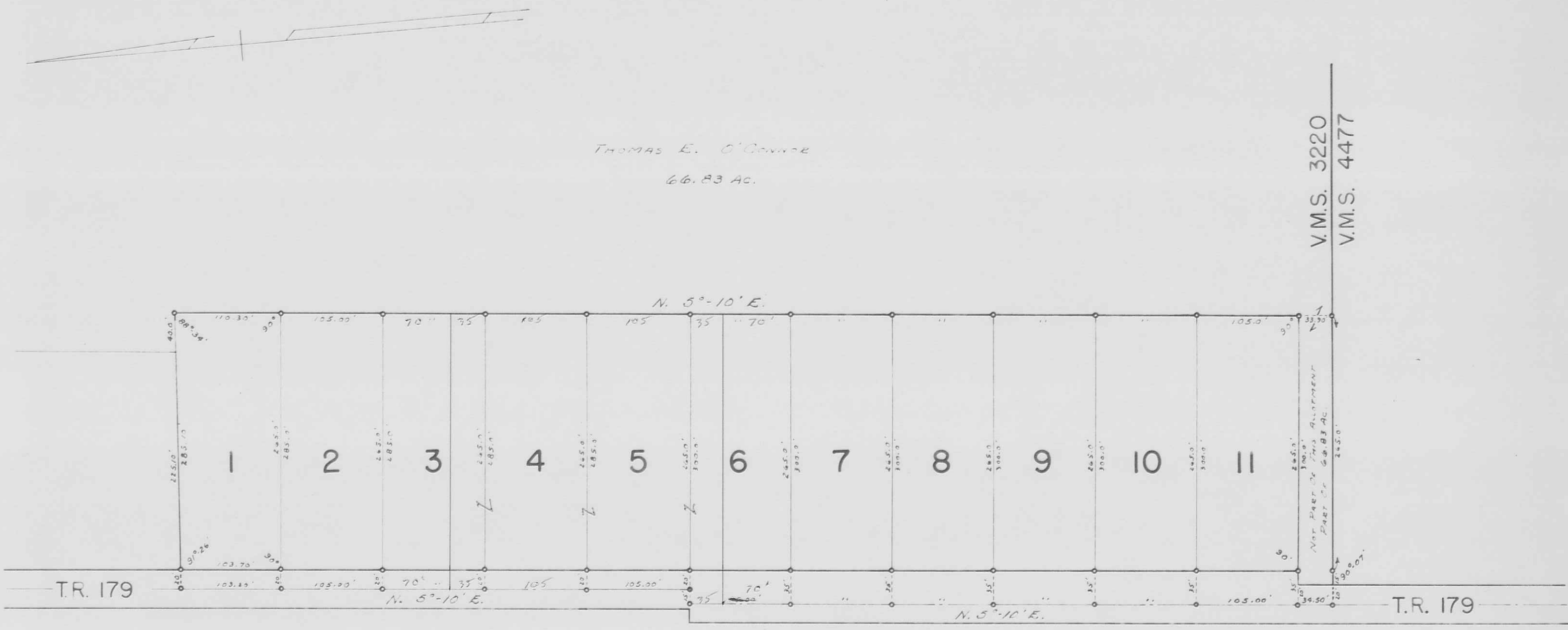
KROUSE ALLOTMENT - 1954
 VIRGINIA MILITARY SURVEY 4478
 LOTS 1 TO 9 INCL. - 5.02 AC.
 PLAT BOOK D, VOL. 4, PAGE 2
 NOVEMBER 29, 1954
 COUNTY ENGINEERS FILE J-141

LOT	NAME	DATE
1	KENNETH L. METZ ETUX	
2	LYLE S. KROUSE ETUX	
3	..	
4	WILLIAM E. BENSHOFF	
5	JOHN W. PEARSON	2-8-64
6	ALBERT L. MCCORNICK ETUX	
7	RICHARD W. KNOWLTON ETUX	
8	..	
9	LYLE S. KROUSE ETUX	

TESTON P. HUNT ETUX
 (9-13-67)

JEFFERSON TOWNSHIP
 VIRGINIA MILITARY SURVEY 3220 PART
 HILLWOOD ALLOTMENT

SCALE: 1" = 100'



THOMAS E. O'CONNOR
 66.83 AC.

V.M.S. 3220
 V.M.S. 4477

HILLWOOD ALLOTMENT - 1956
 VIRGINIA MILITARY SURVEY 3220
 LOTS I TO II INCL. - 7.78 AC.
 PLAT BOOK D, VOL. 4, PAGE 22.
 MAY 21, 1956
 COUNTY ENGINEERS FILE J-145

V.M.S. 4498

LOT	NAME	DATE
1	BRAYTON COONS ETUX	9-26-67 ✓
2		
3		
4	GEORGE W. NEASE ETUX	5-31-67
5		67
6		
7		
8		
9		
10		
11		

35' S. Side
 35' N. Side

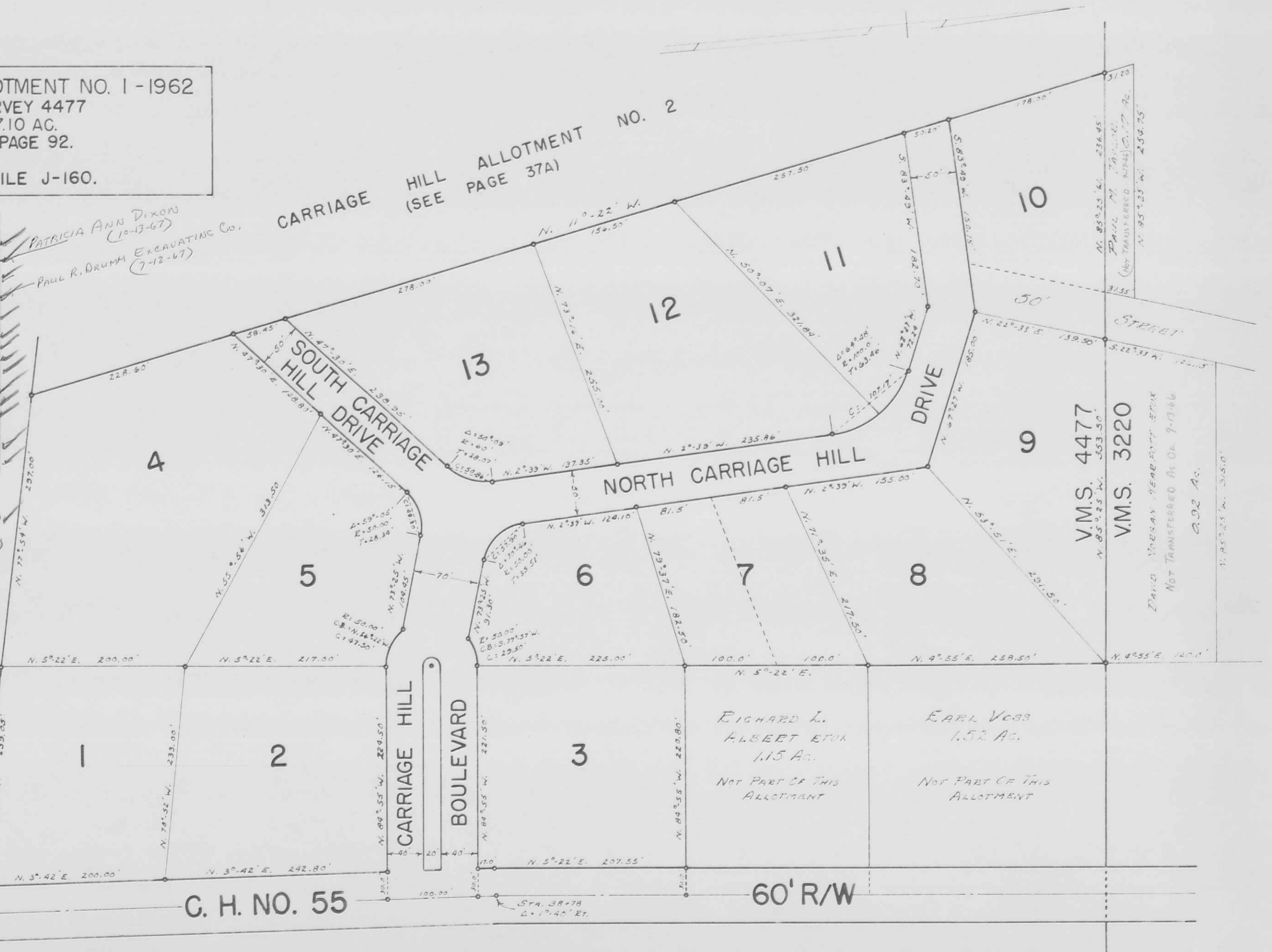
DRAWN BY DANIEL E. GILBERT
 APRIL 18, 1963

JEFFERSON TOWNSHIP
 VIRGINIA MILITARY SURVEY 4477 PART
 CARRIAGE HILL ALLOTMENT NO. 1

SCALE: 1" = 100'

CARRIAGE HILL ALLOTMENT NO. 1 - 1962
 VIRGINIA MILITARY SURVEY 4477
 LOTS 1 TO 13 INCL. - 17.10 AC.
 PLAT BOOK D, VOL. 4, PAGE 92.
 APRIL 12, 1963.
 COUNTY ENGINEERS FILE J-160.

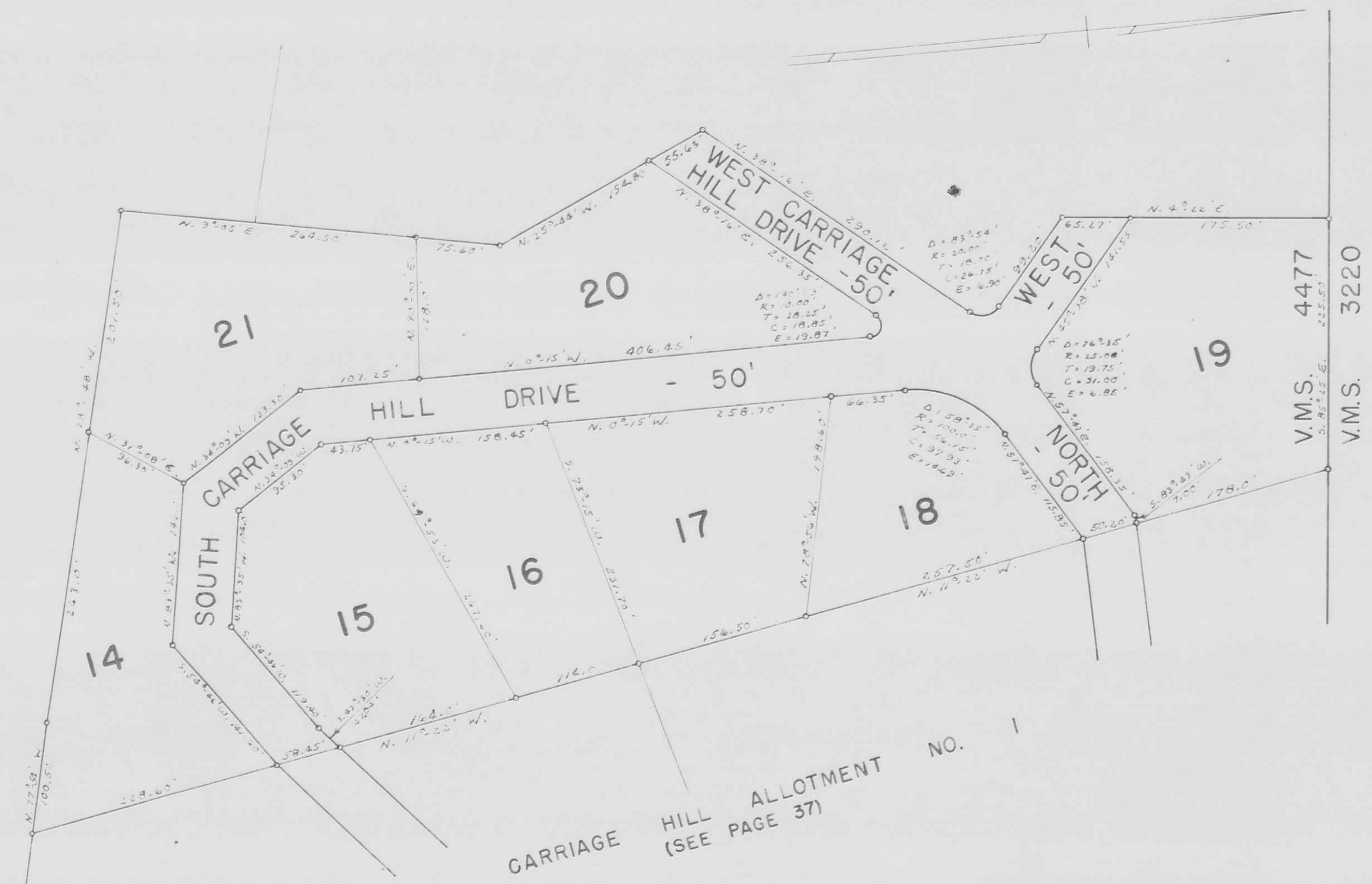
LOT	NAME	DATE
1	BERNARD O. BELL ETUX	7-25-64
2	LEWIN EARL LUGLE	
3	GEORGE M. HEIZER ETUX	
4	ROBERT J. LORANT ETUX	
5	PAUL R. DRUM ETUX	1-11-64
6	MARVEN E. MILLER ETUX	12-7-64
7	MARVEN E. MILLER ETUX GARY E. MORRIS ETUX	5-3-65 7-29-65
8	GARY E. MORRIS ETUX	8-17-64
9	DAVID MORGAN HEAREPORT ETUX	7-31-64
10	PAUL H. TAYLOR (1/2 PART) LONG ISLAND CONST. CO. (1/2 STREET)	8-11-65 10-20-64
11	JACK M. HADGLEY ETUX	5-11-65
12	DONALD N. LEE ETUX	
13	WILTON R. EDE ETUX	



DRAWN BY DANIEL E. GILBERT
 APRIL 18, 1963

JEFFERSON TOWNSHIP
 VIRGINIA MILITARY SURVEY 4477 PART
 CARRIAGE HILL ALLOTMENT NO. 2

SCALE: 1" = 100'



CARRIAGE HILL ALLOTMENT NO. 2-1964.
 VIRGINIA MILITARY SURVEY 4477.
 LOTS 14 TO 21 INCL. - 9.94 AC.
 PLAT BOOK D, VOL. 4, PAGE 102.
 MAY 4, 1964.
 COUNTY ENGINEERS FILE J-168.

DRAWN BY DANIEL E. SILBERT
 MAY 22, 1964

LONG ISLAND CONST. CO (6-28-66)
 DEAN G. PEDLAR
 (6-28-68) ETUX

LOT	NAME	DATE
14	ROBERT J. LOUETT	
15	FRANKIE B. ALEXANDER ETUX	10-3-64
16	ROSS W. NELSON ETUX	9-23-65
17	DEAN G. PEDLAR ETUX LONG ISLAND CONST. CO.	6-28-68
18	LONG ISLAND CONST. CO.	5-15-64
19	DALE P. SNAPP ETUX	1-29-65
20	ROBERT J. LOUETT	
21	ROBERT J. LOUETT	

JEFFERSON TOWNSHIP
 VIRGINIA MILITARY SURVEY 3138 PART
 ALPINE VILLAGE SUBDIVISION

SCALE: 1" = 100'

ALPINE VILLAGE SUBDIVISION - 1964
 VIRGINIA MILITARY SURVEY 3138 & 4957.
 LOTS 1 TO 59 INCL. - 31.17 AC.
 PLAT BOOK D, VOL. 4, PAGE 105.
 OCTOBER 1, 1964.
 COUNTY ENGINEERS FILE J-172.



LOT	NAME	DATE
1/	CONNOLLY CONST. CO.	
2/		
3/		
4/		
5/		
6	DAVID J. MORRISON ETUX	
7	EDITH B. CONNOLLY ETAL	
8	CONNOLLY CONST. CO.	
9	"	
10/	"	
29	"	
30	"	
31	"	
37	ROSEANNE A. CONNOLLY ETUX	
38	EDITH B. CONNOLLY ETAL	
39	"	
40	"	
41	"	
42	BERNARD B. HUNST JR. ETUX	
43	EDITH B. CONNOLLY ETAL	
44	WIMFRED EILEEN PICKLE	
45	FRANK J. BRINKMAN ETUX	
46	EDITH B. CONNOLLY ETAL	
47	"	

William B. SARBE (12-8-67)

ROSE ANNA COLEMAN (6-9-67)

DRAWN BY DANIEL E. GILBERT
 DECEMBER 1, 1964

SEE PAGE 38A

JEFFERSON TOWNSHIP

VIRGINIA MILITARY SURVEY 3138 & 4957 PARTS

ALPINE VILLAGE SUBDIVISION

SCALE: 1" = 100'

SEE PAGE 38



V.M.S. 3138
V.M.S. 4957

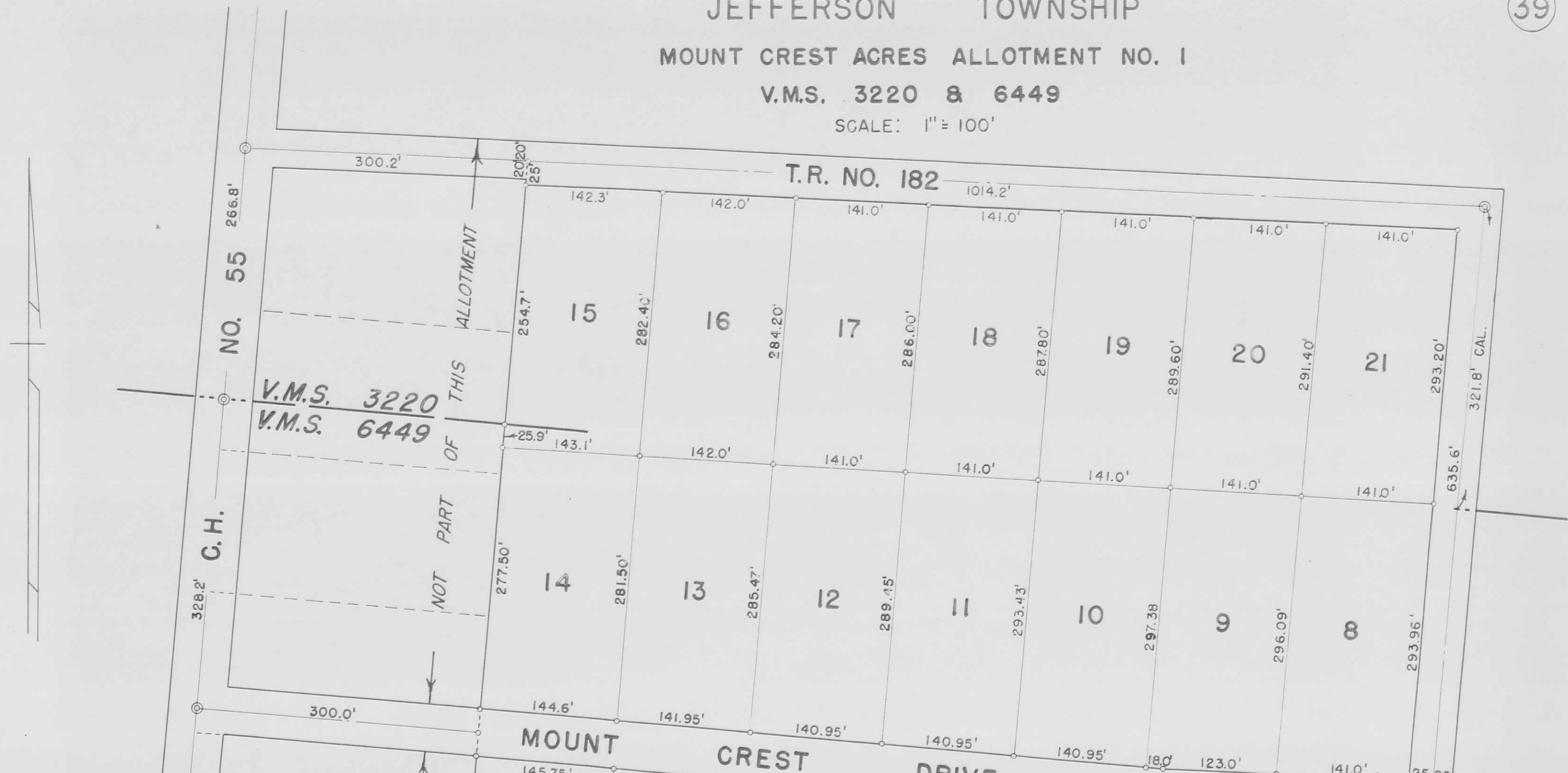
LOT	NAME	DATE
11	EDITH B. CONNOLLY ETAL CONNOLLY TRUST CO.	
12	"	
13	CYRUS H. COOPER	7-19-67
14	"	
15	"	
16	"	
17	"	
18	"	
19	DONALD RICHARD CONNOLLY ETAL	
20	EDITH B. CONNOLLY ETAL	
21	"	
22	"	
23	"	
24	"	
25	"	
26	"	
27	"	
28	"	
32	"	
33	"	
34	"	
35	"	
36	"	
48	"	
49	"	
50	"	
51	"	
52	"	
53	EDITH B. CONNOLLY ETAL	
54	"	
55	"	
56	"	
57	"	
58	EDITH B. CONNOLLY	1-7-66
59	EDITH B. CONNOLLY ETAL	

MONROE TWP.

DRAWN BY DANIEL E. GILBERT
DECEMBER 8, 1964

V.M.S. 3138
V.M.S. 4497

JEFFERSON TOWNSHIP
 MOUNT CREST ACRES ALLOTMENT NO. 1
 V.M.S. 3220 & 6449
 SCALE: 1" = 100'



LOT	NAME	DATE
1	Russell R. Ede	
2	LONG IS. CONST. CO.	5-7-68
3	Russell R. Ede	
4	"	
5	"	
6	ROBERT PARKER, JR. ETUX LONG ISLAND CONST. CO.	8-24-67
7	Russell R. Ede	
8	FRED W. ENDSLEY ETUX	6-10-66
9	Russell R. Ede	
10	LONG ISLAND CONST. CO.	
11	Russell R. Ede	
12	LONG ISLAND CONST. CO.	5-7-68
13	Russell R. Ede	
14	LONG ISLAND CONST. CO.	5-7-68
15	JACKSON M. TAYLOR ETUX	8-15-68
16	JACKSON M. TAYLOR ETUX	
17	ROBERT P. STALEY ETUX	4-11-67
18	"	
19	HAROLD H. HORN ETUX	
20	JOHN P. HORN ETUX	
21	JOHN P. HORN ETUX	10-18-66

NOT PART OF THIS ALLOTMENT

MOUNT CREST ACRES ALLOTMENT NO. 1
 LOTS 1 TO 21 INCL. - 22.66 AC.
 RECORDERS PLAT BOOK 4 VOL. D PAGE 110.
 ENGINEERS FILE J-175, FEBRUARY 1965.

RICHARD L. PARKER
 (10-11-65) ETUX

DRAWN BY DANIEL E. GILBERT
 MAY 3, 1965

JEFFERSON TOWNSHIP
VIRGINIA MILITARY SURVEY 3320 PART
COONS ALLOTMENT

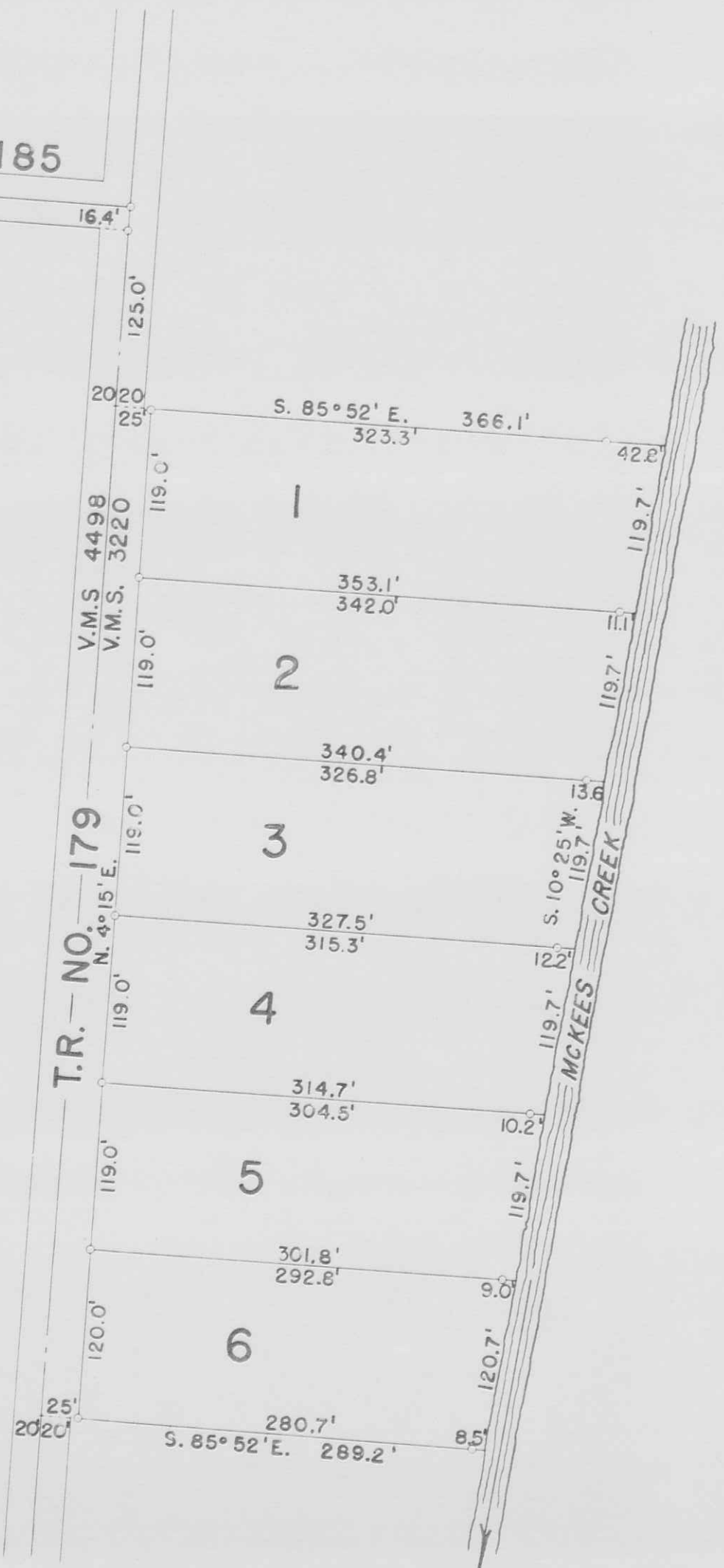
SCALE: 1" = 100'

LOT	NAME	DATE
1	DON E. KING	6-28-66
2	"	"
3	GRACE SPAIN	4-3-67
4	DON E. KING	6-28-66
5	"	"
6	"	"

COONS ALLOTMENT
 LOTS 1 TO 6 INCL. - 5.79 AC.
 RECORDERS PLAT BOOK 5 VOL. E PAGE 1.
 ENGINEERS FILE J-178, SEPTEMBER 1965.

T.R. NO. 185

V.M.S. 4478
V.M.S. 4498



DRAWN BY DANIEL E. GILBERT
SEPTEMBER 14, 1965