

**MIAMI**

**TOWNSHIP**

**1966**

INDEX

SECTION-TOWN-RANGE

TOWNS NORTH OF THE  
GREAT MIAMI RIVER

RANGES EAST OF THE  
OHIO-INDIANA LINE

SECTION	TOWN	RANGE	PAGE
20		8	1
21		8	1
22		8	2
23		8	3
24		8	4
25		8	4
26		8	3
27		8	2

BETWEEN THE MIAMI  
RIVERS SURVEY

TOWNS EAST OF THE  
GREAT MIAMI RIVER

RANGES NORTH OF THE  
OHIO RIVER

SECTION	TOWN	RANGE	PAGE
4	3	13	23
5	3	13	16
6	3	13	6
10	3	13	22
11	3	13	15
12	3	13	5
16	3	13	21
17	3	13	14
18	3	13	13
22	3	13	20
23	3	13	12
24	3	13	12
28	3	13	19
29	3	13	11
30	3	13	9
34	3	13	18
35	3	13	10
36	3	13	8
34	4	13	24
35	4	13	17
36	4	13	7
1	2	14	25
7	2	14	5
31	2	14	8

DEGRAFF  
PAGES 25-26-27-28-29  
QUINCY  
PAGES 30-31-32-33-34-35

INDEX MAP

SECTION-TOWN-RANGE

CORRECTED TO

January 1, 1966

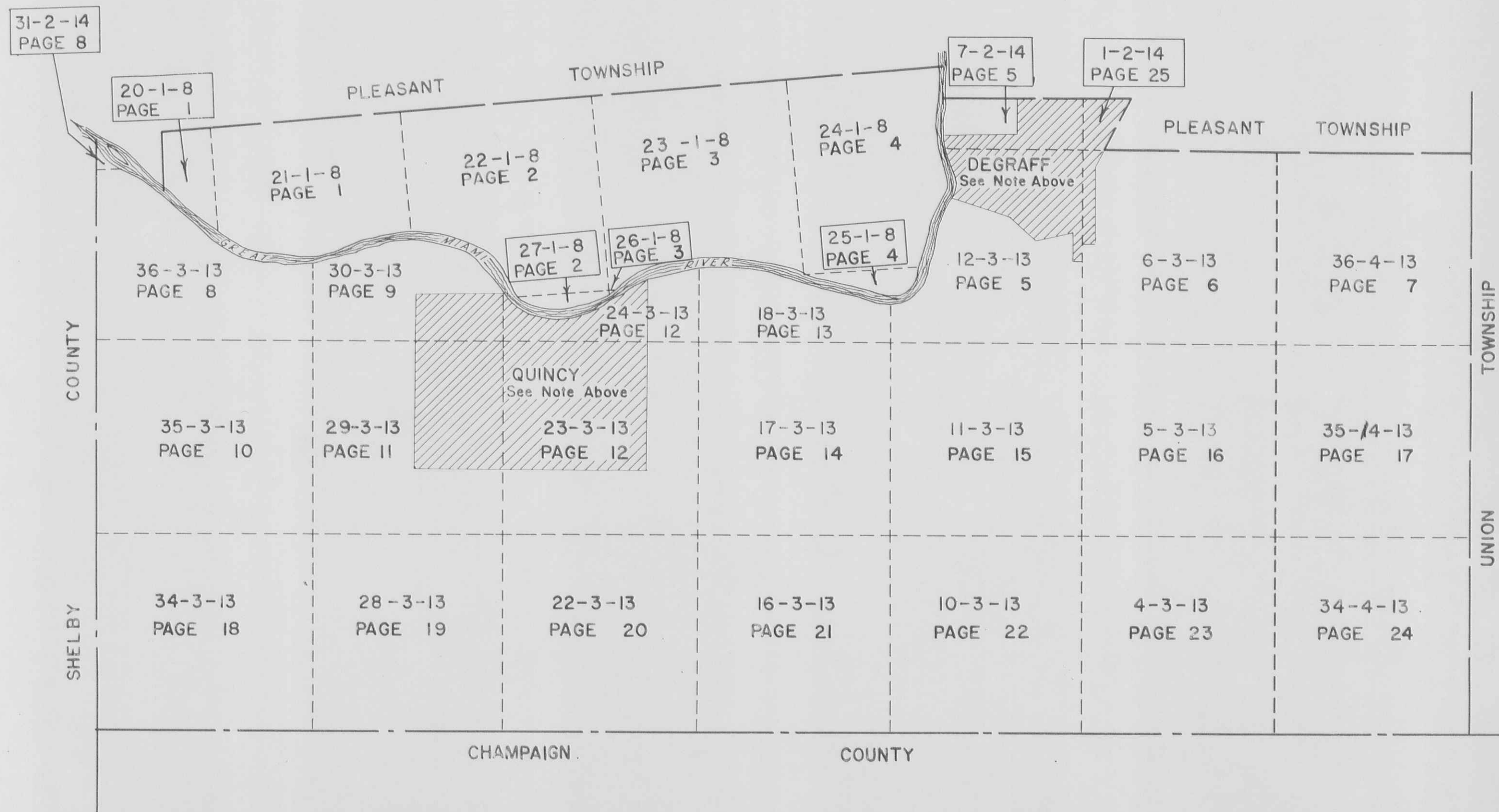
JANUARY 1, 1967

JANUARY 1, 1968

JANUARY 1, 1969

NOTE FOR QUINCY SEE PAGES 30-31-32-33-34-35

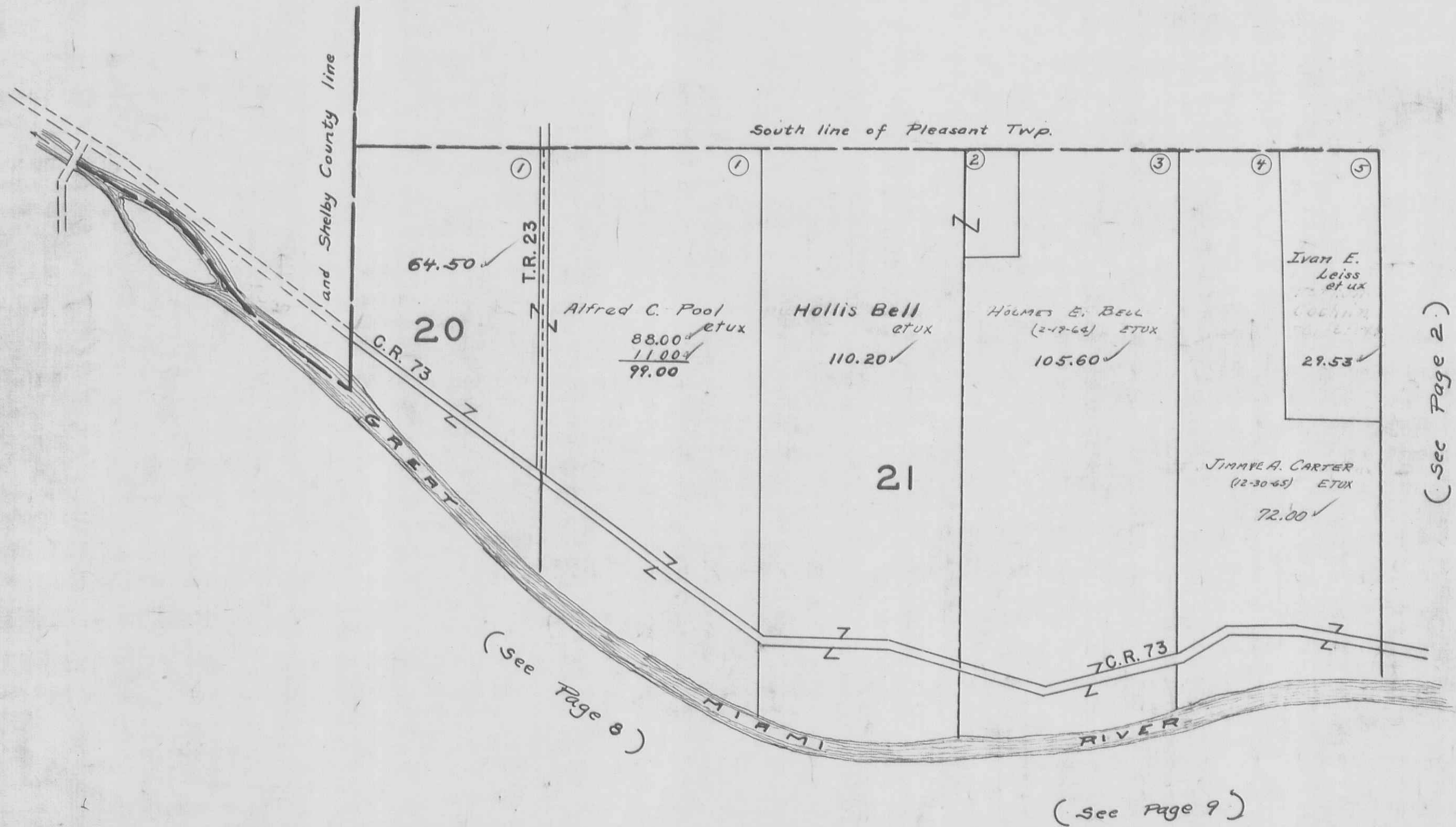
NOTE FOR DEGRAFF SEE PAGES 25-26-27-28-29



SECTION 20 TOWN 1 RANGE 8

SECTION 21 TOWN 1 RANGE 8

SCALE 10 CHAINS TO THE INCH

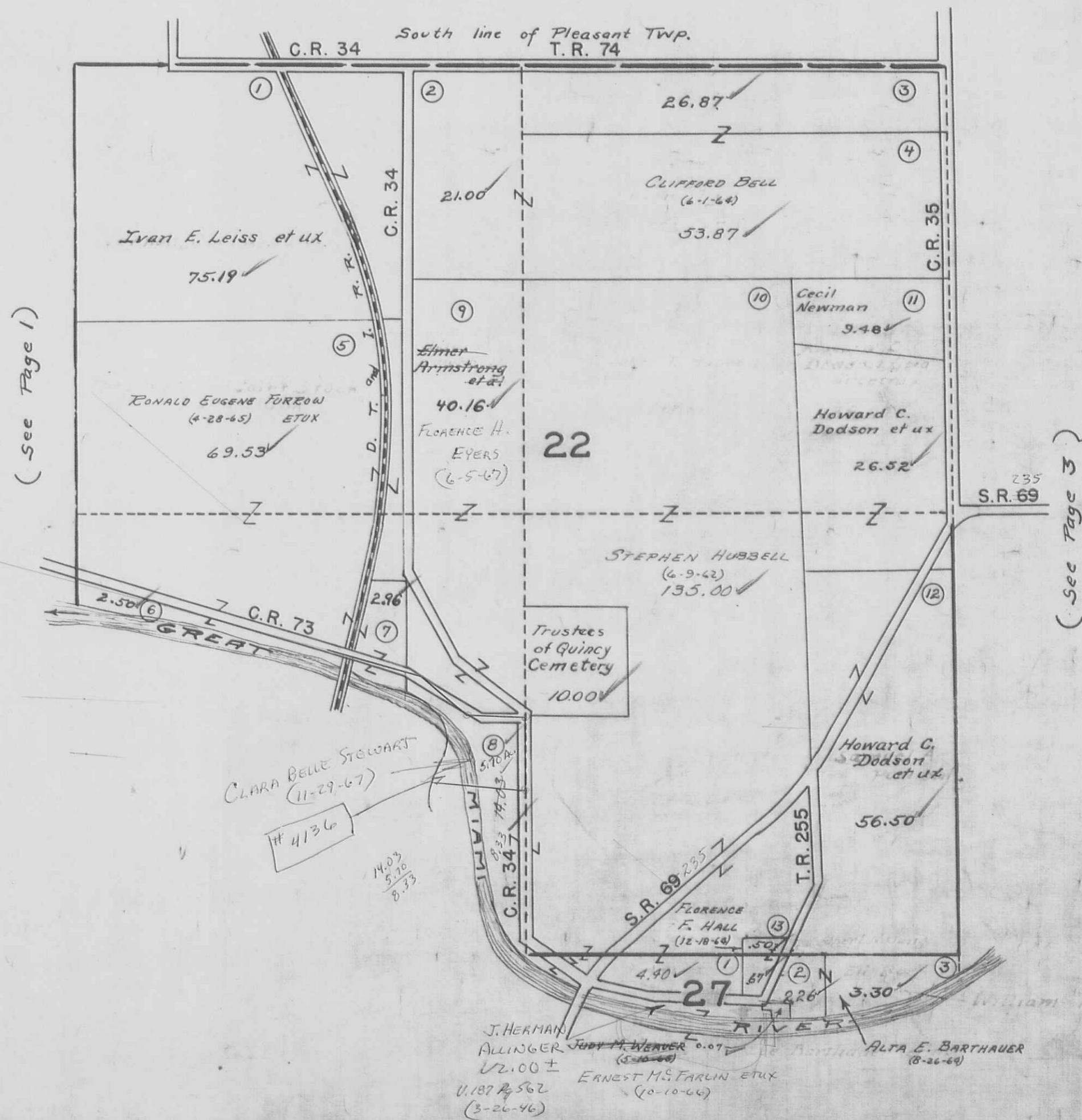




SECTION 22 TOWN 1 RANGE 8

SECTION 27 TOWN 1 RANGE 8

SCALE 10 CHAINS TO THE INCH



SECTION 23

TOWN 1

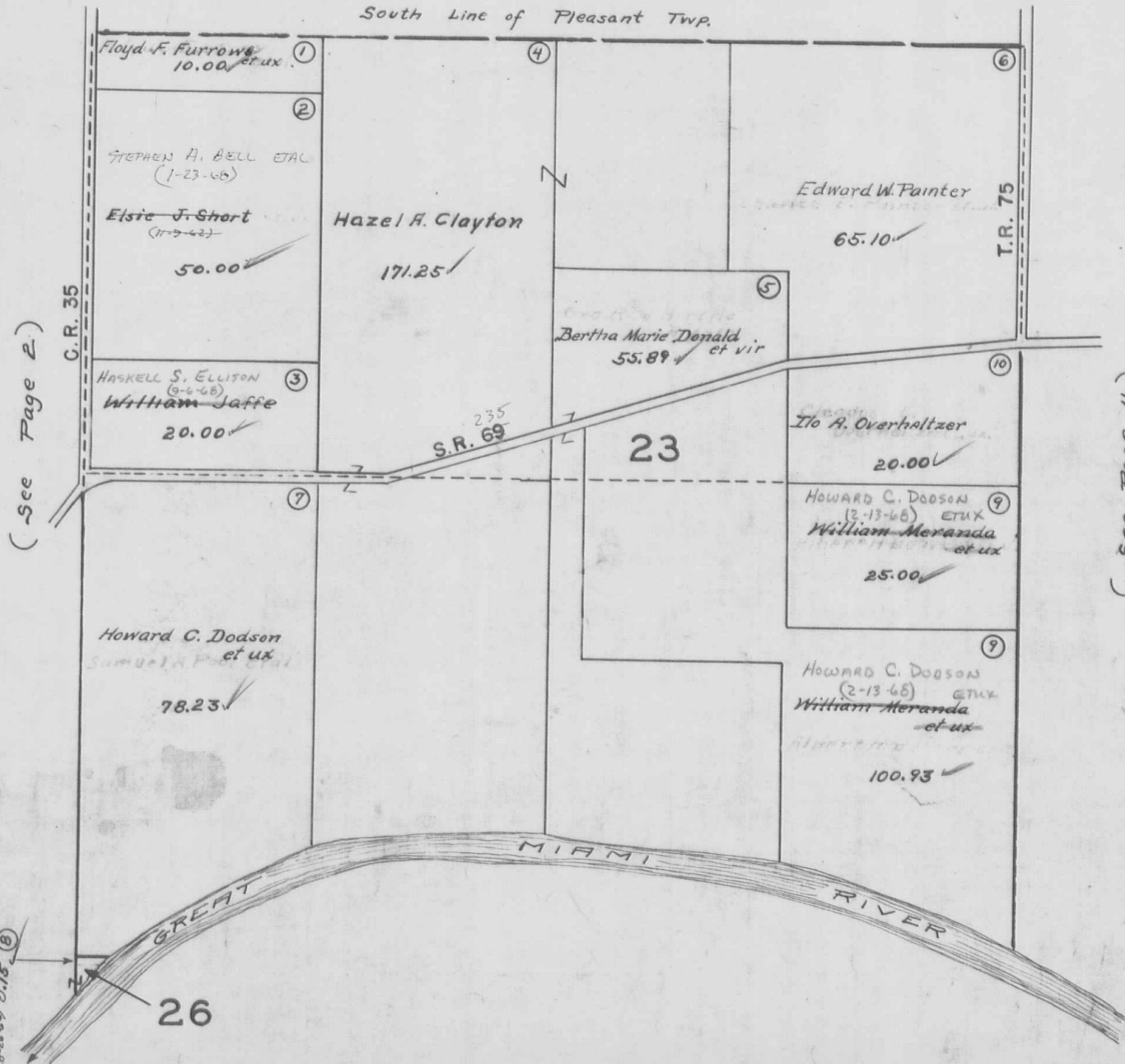
RANGE 8

SECTION 26

TOWN 1

RANGE 8

SCALE 10 CHAINS TO THE INCH



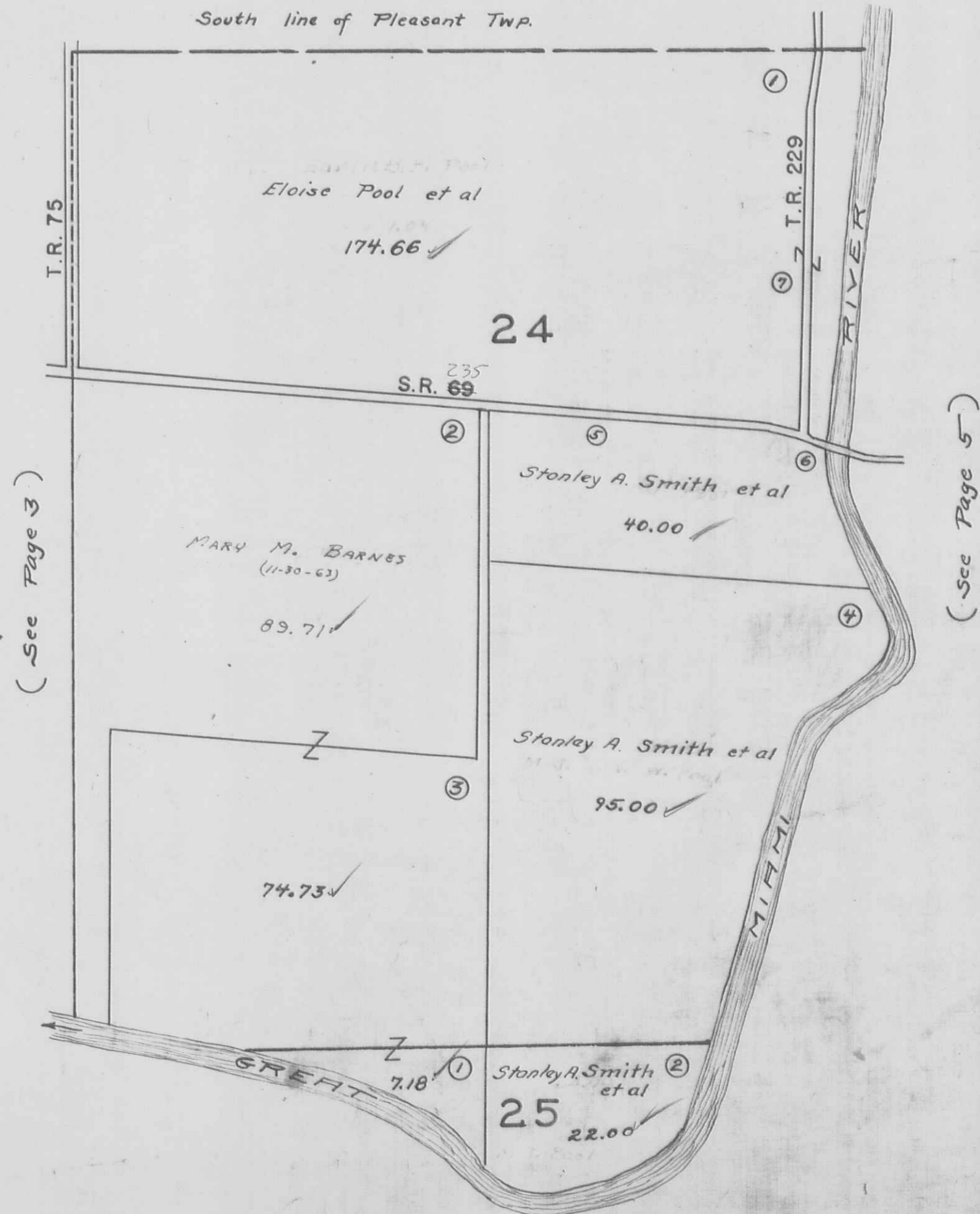
(See Page 2.)

(See Page 4.)

SECTION 24 TOWN 1 RANGE 8

SECTION 25 TOWN 1 RANGE 8

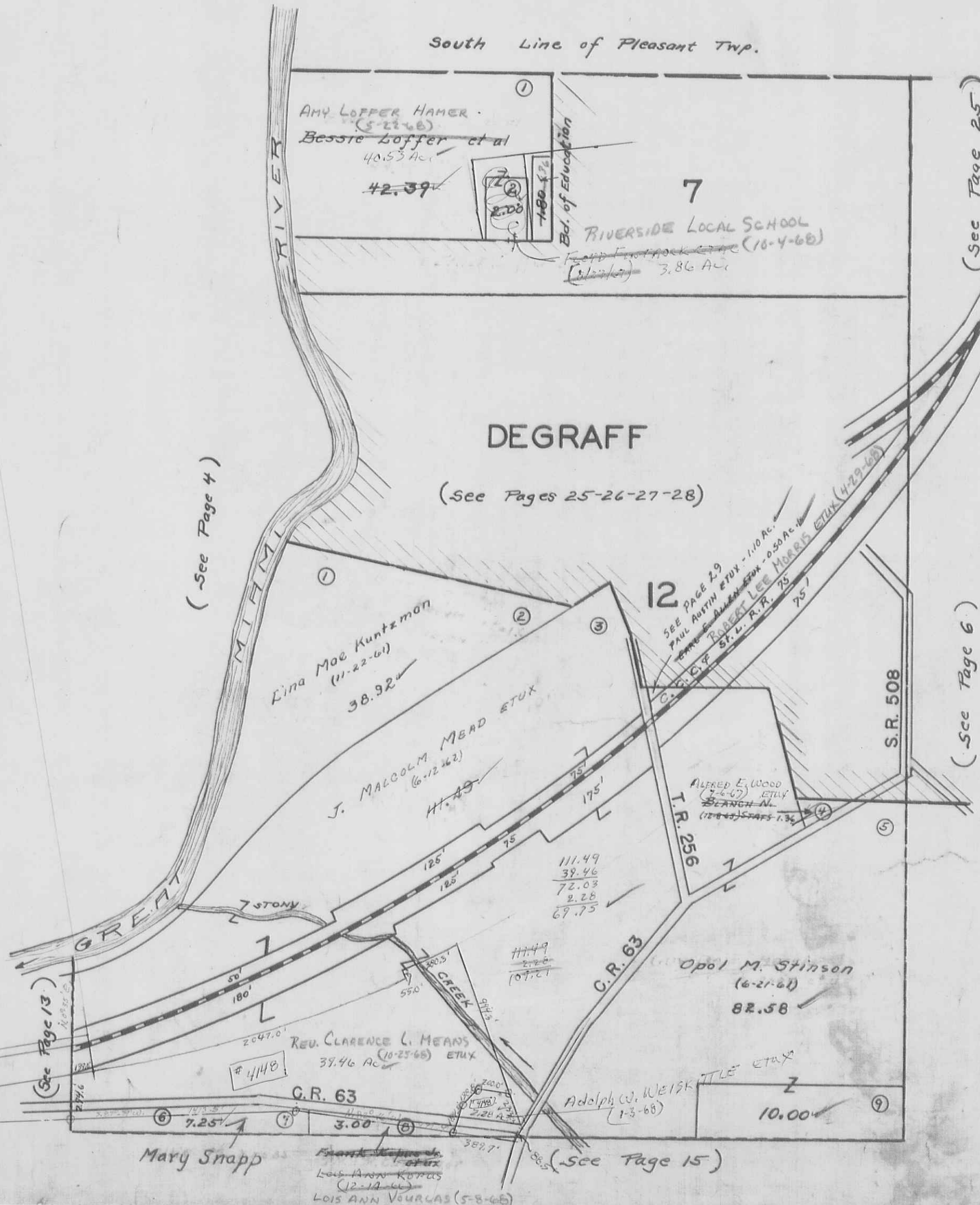
SCALE 10 CHAINS TO THE INCH



RFW  
1922  
G.W.A.  
1772



SECTION 7 TOWN 2 RANGE 14  
 SECTION 12 TOWN 3 RANGE 13  
 SCALE 10 CHAINS TO THE INCH



AMY LOFFER HAMER  
 (5-21-66)  
 Bessie Loffer et al  
 40.53 Ac.  
 42.39

7  
 RIVERSIDE LOCAL SCHOOL  
 Bd. of Education  
 3.86 Ac.  
 (10-4-68)

Lina Mae Kuntzman  
 (11-22-61)  
 38.92

J. MALCOLM MEAD ETUX  
 (6-12-62)  
 11.43

ALFRED E. WOOD  
 (2-6-67) ETUX  
 BEANGH N.  
 (12-13-65) STARS 1.36

REV. CLARENCE L. MEANS  
 (10-25-68) ETUX  
 39.46 Ac.  
 # 4148

Opal M. Stinson  
 (6-21-61)  
 82.58

Mary Snapp

Frank Snapp  
 LOIS ANN KOPAS  
 (12-12-66)  
 LOIS ANN VOUGLAS (5-8-66)

Adolph W. WEISKITTE ETUX  
 (1-3-68)  
 10.00

(See Page 4)

(See Page 25)

(See Pages 25-26-27-28)

(See Page 6)

(See Page 13)

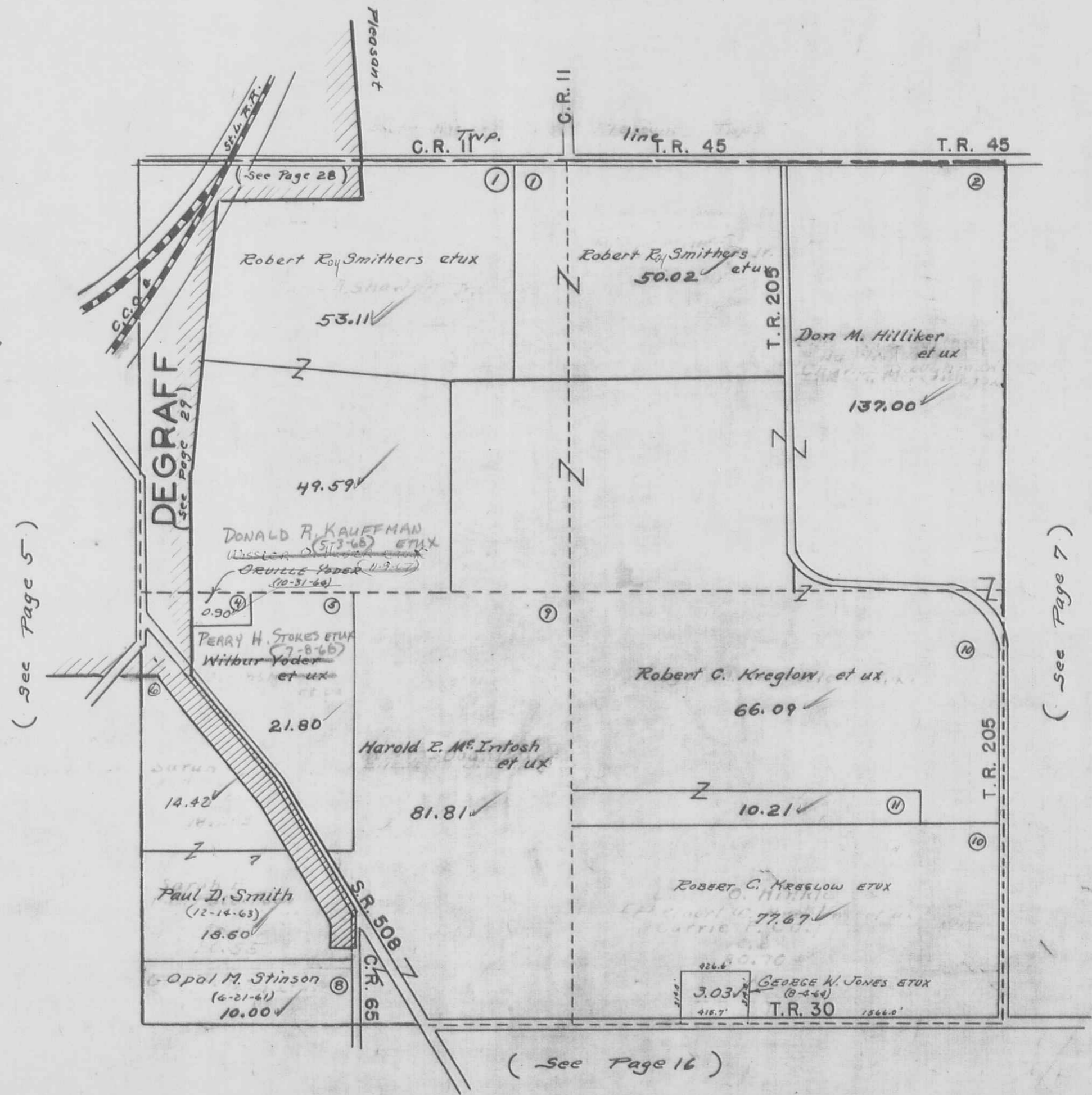
(See Page 15)



MIAMI TOWNSHIP

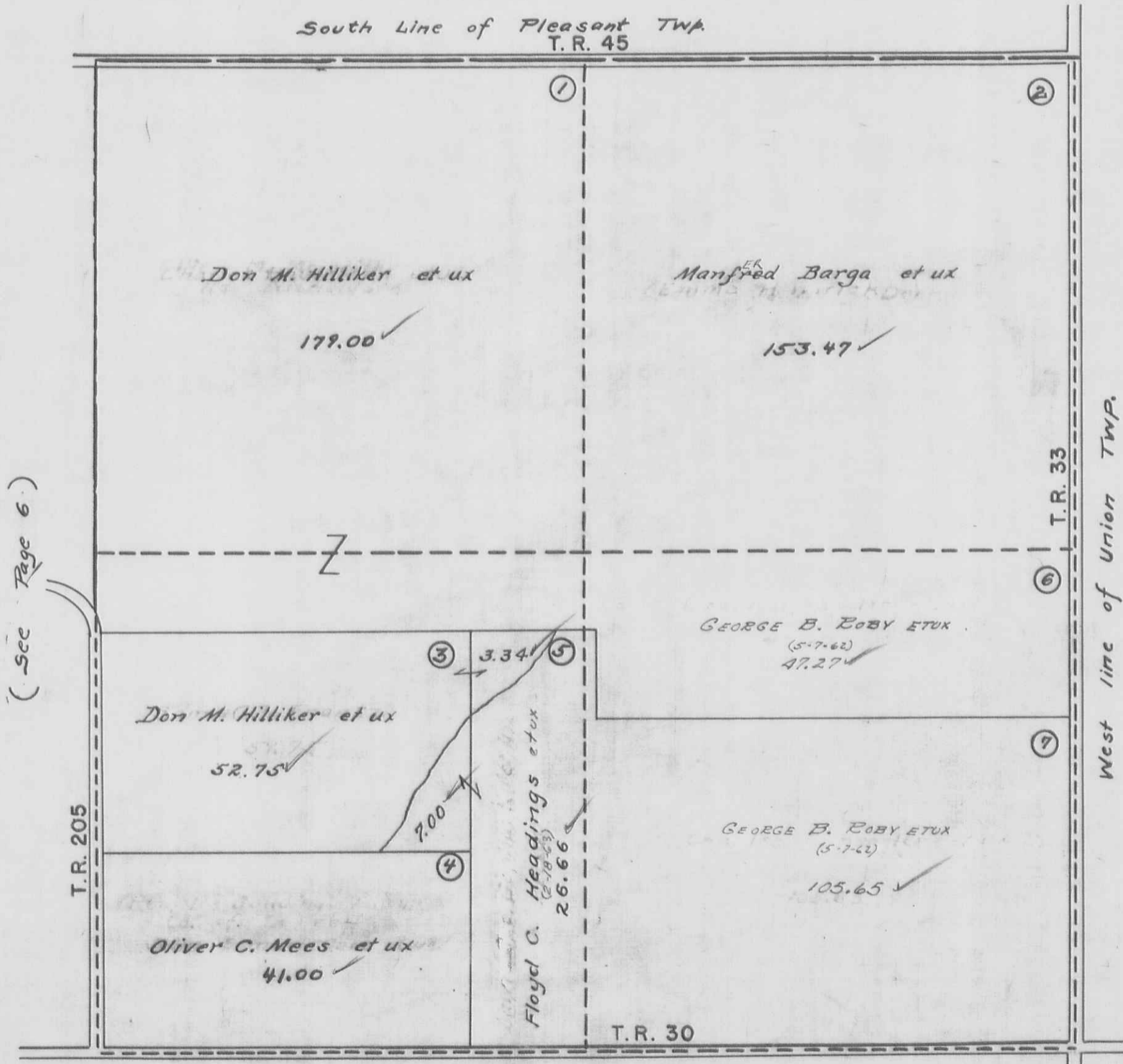
SECTION 6 TOWN 3 RANGE 13

SCALE 10 CHAINS TO THE INCH



MIAMI TOWNSHIP  
SECTION 36 TOWN 4 RANGE 13

SCALE 10 CHAINS TO THE INCH

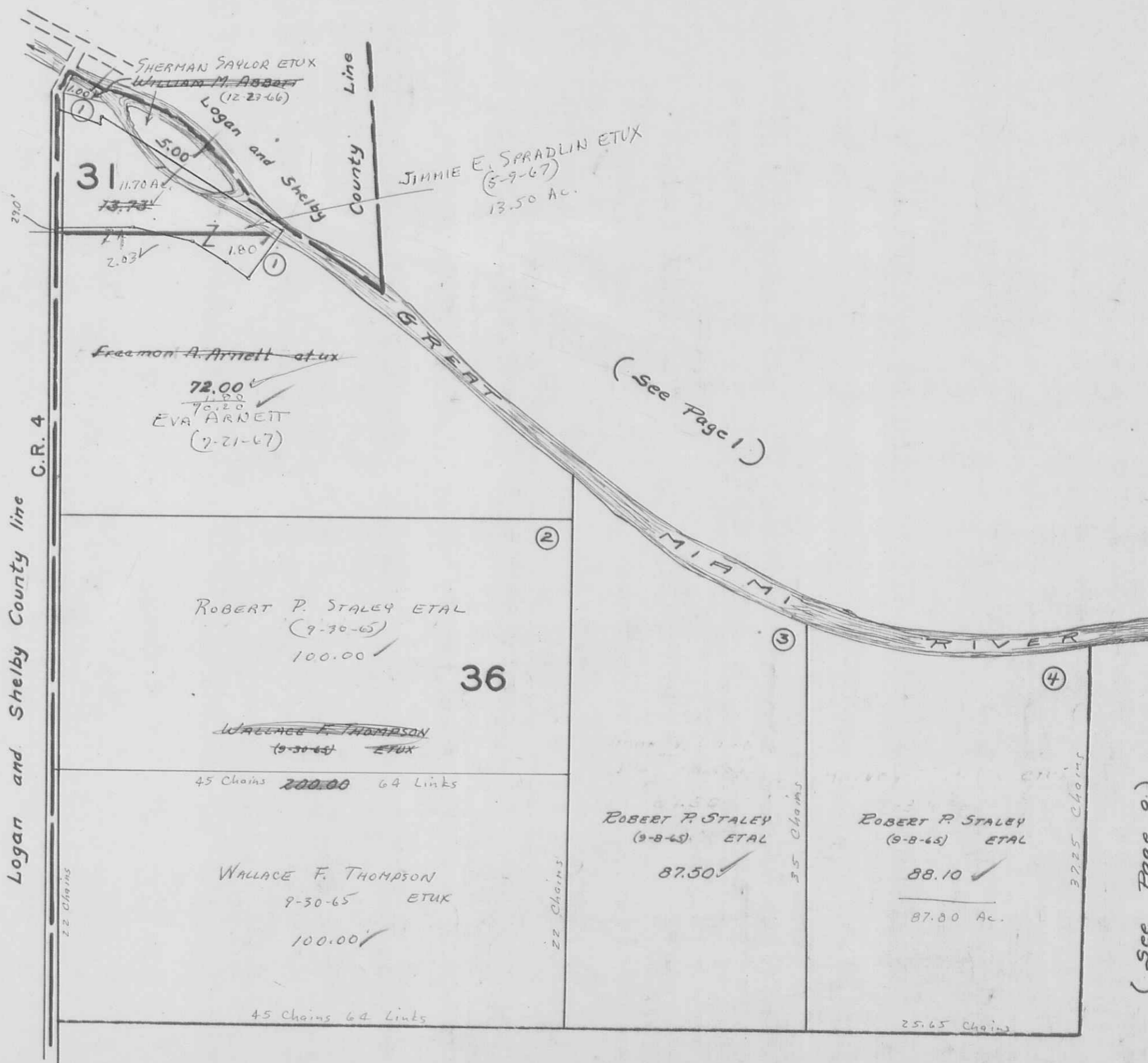


(Page 17)

SECTION 36 TOWN 3 RANGE 13

SECTION 31 TOWN 2 RANGE 14

SCALE 10 CHAINS TO THE INCH



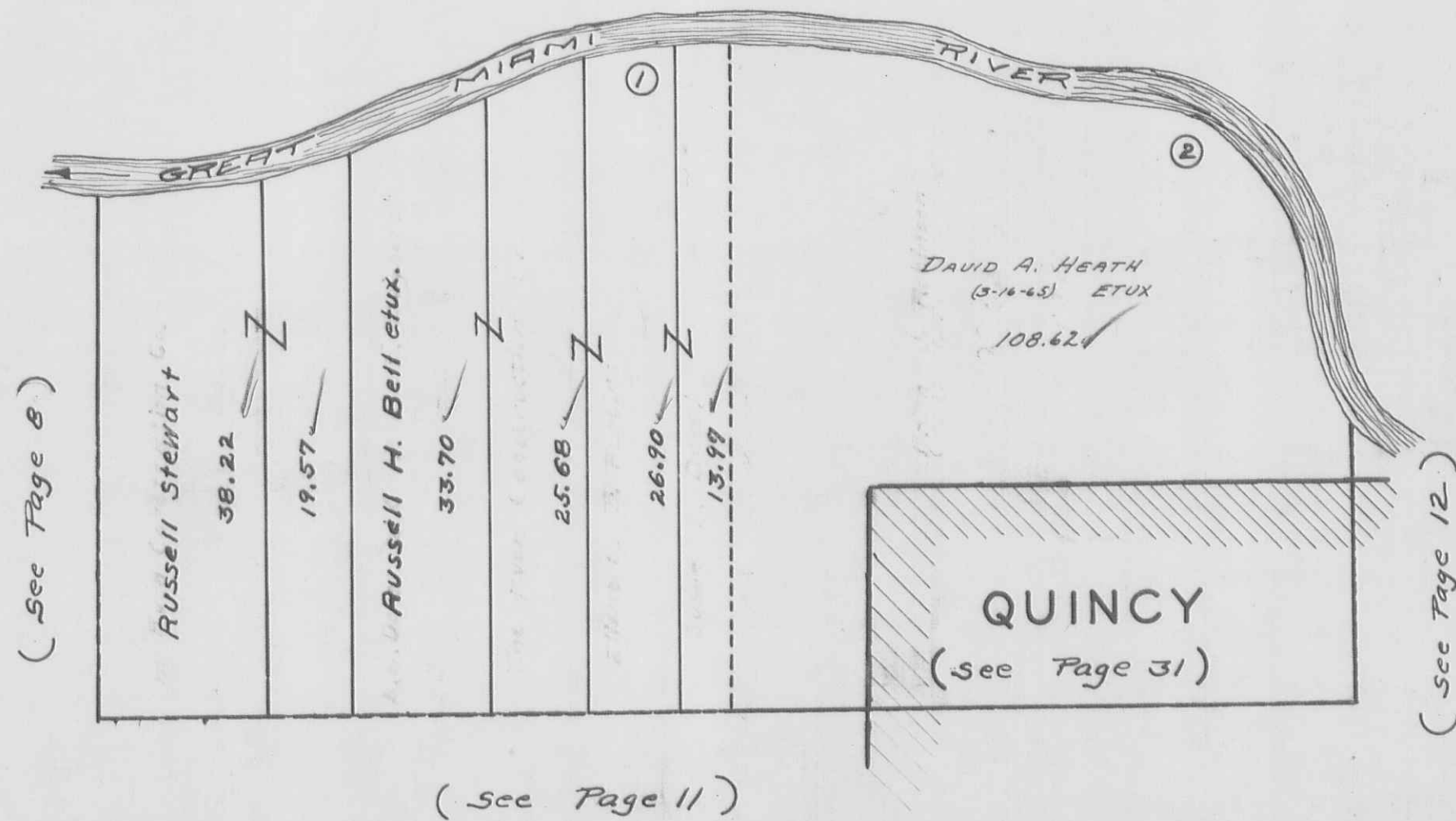
(See Page 10)

(See Page 9)



SECTION 30 TOWN 3 RANGE 13

SCALE 10 CHAINS TO THE INCH

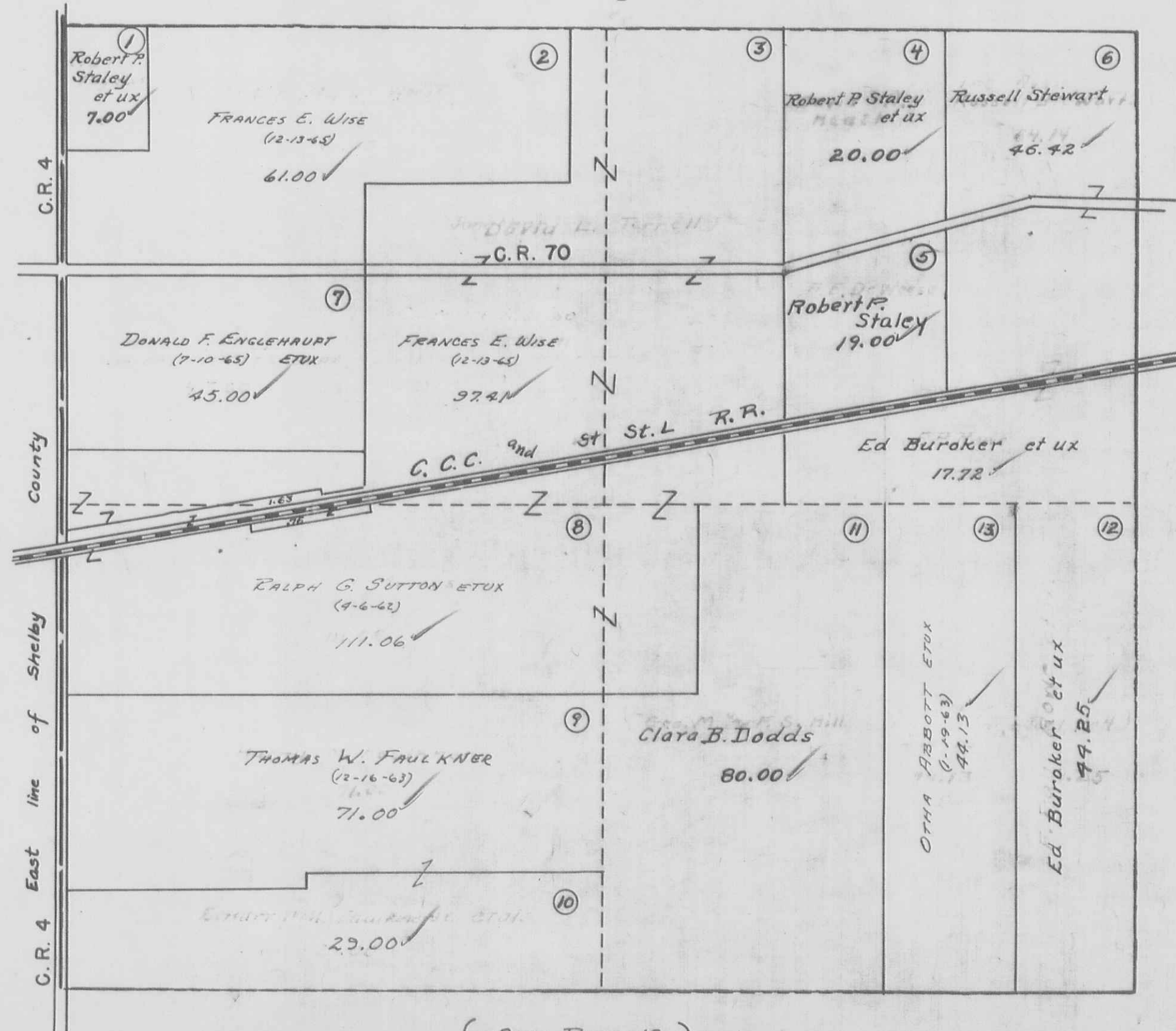




MIAMI TOWNSHIP  
SECTION 35 TOWN 3 RANGE 13

SCALE 10 CHAINS TO THE INCH

( See Page 8 )

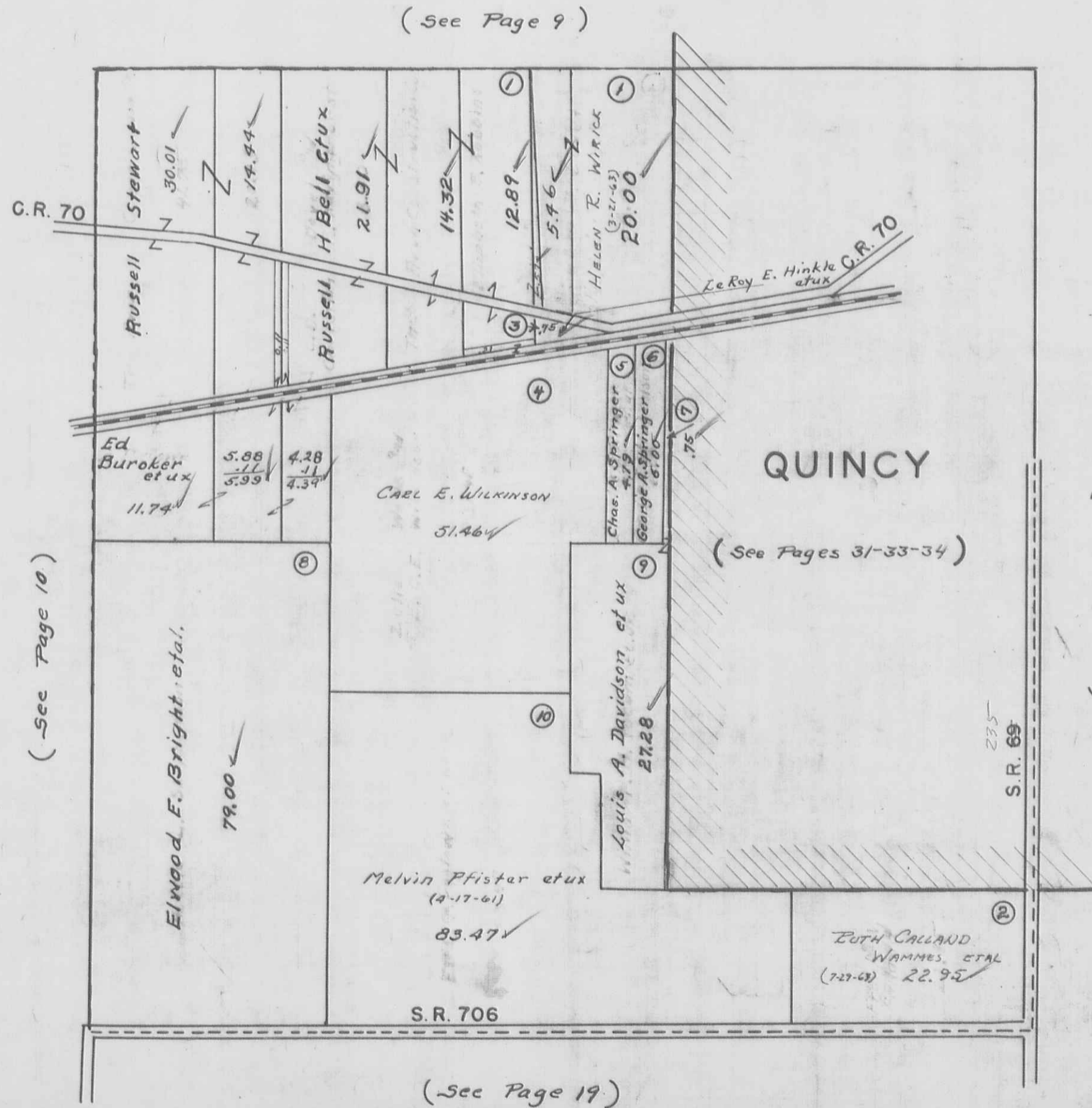


( See Page 11. )

( See Page 18 )

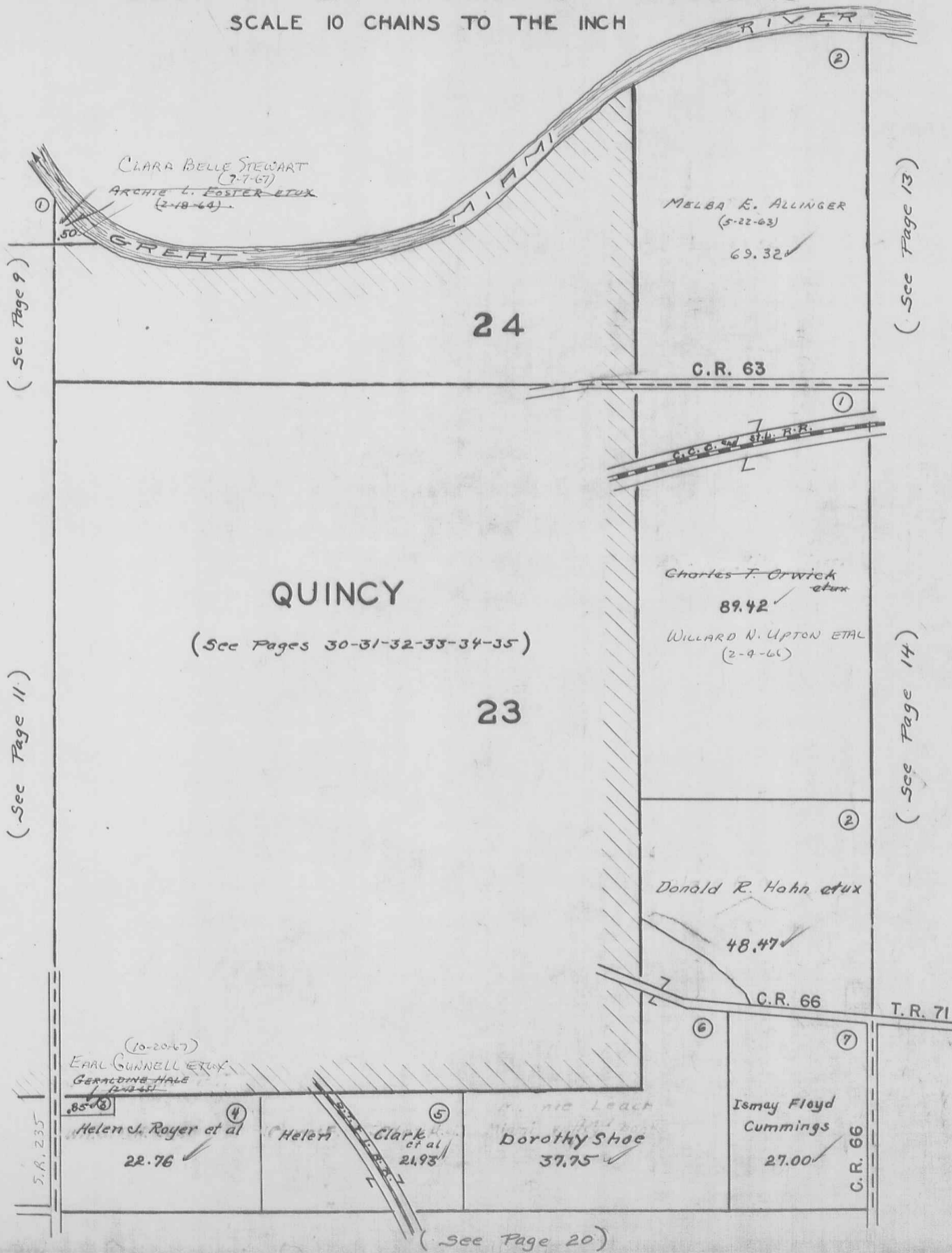
MIAMI TOWNSHIP  
SECTION 29 TOWN 3 RANGE 13

SCALE 10 CHAINS TO THE INCH



MIAMI TOWNSHIP  
SECTION 23 TOWN 3 RANGE 13  
SECTION 24 TOWN 3 RANGE 13

SCALE 10 CHAINS TO THE INCH

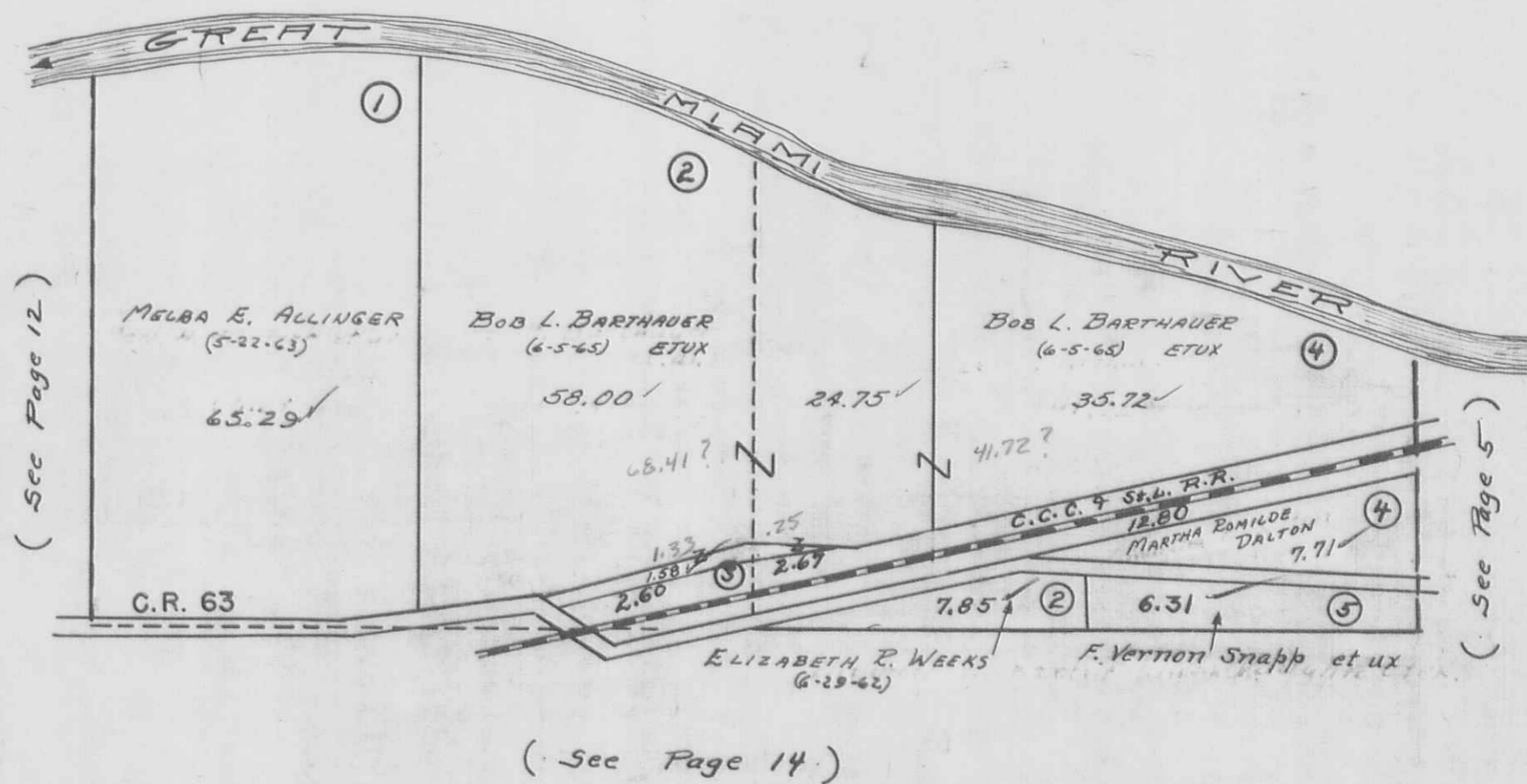


EFW  
1952  
G.M.W.  
1947



MIAMI TOWNSHIP  
SECTION 18 TOWN 3 RANGE 13

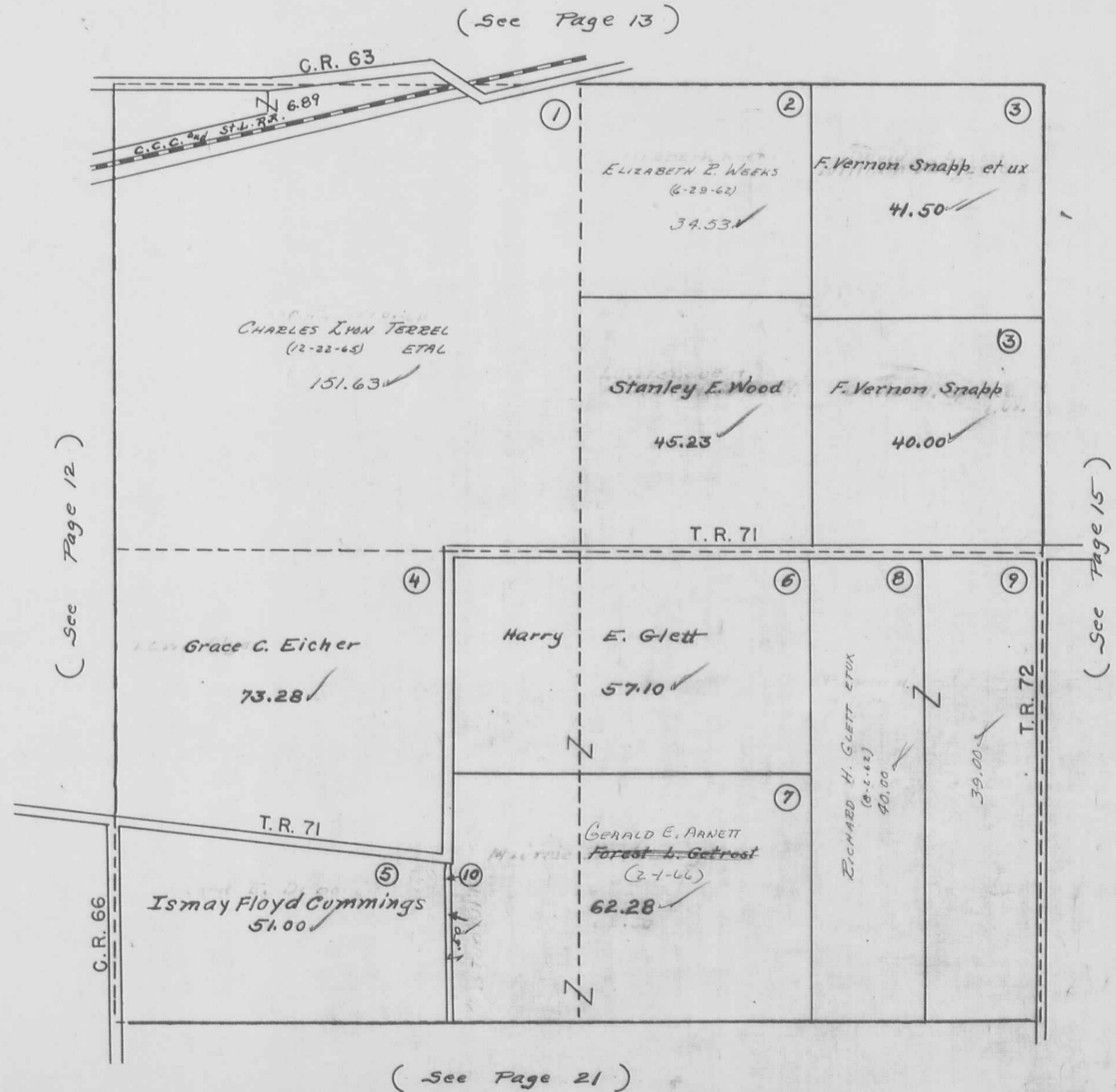
SCALE 10 CHAINS TO THE INCH





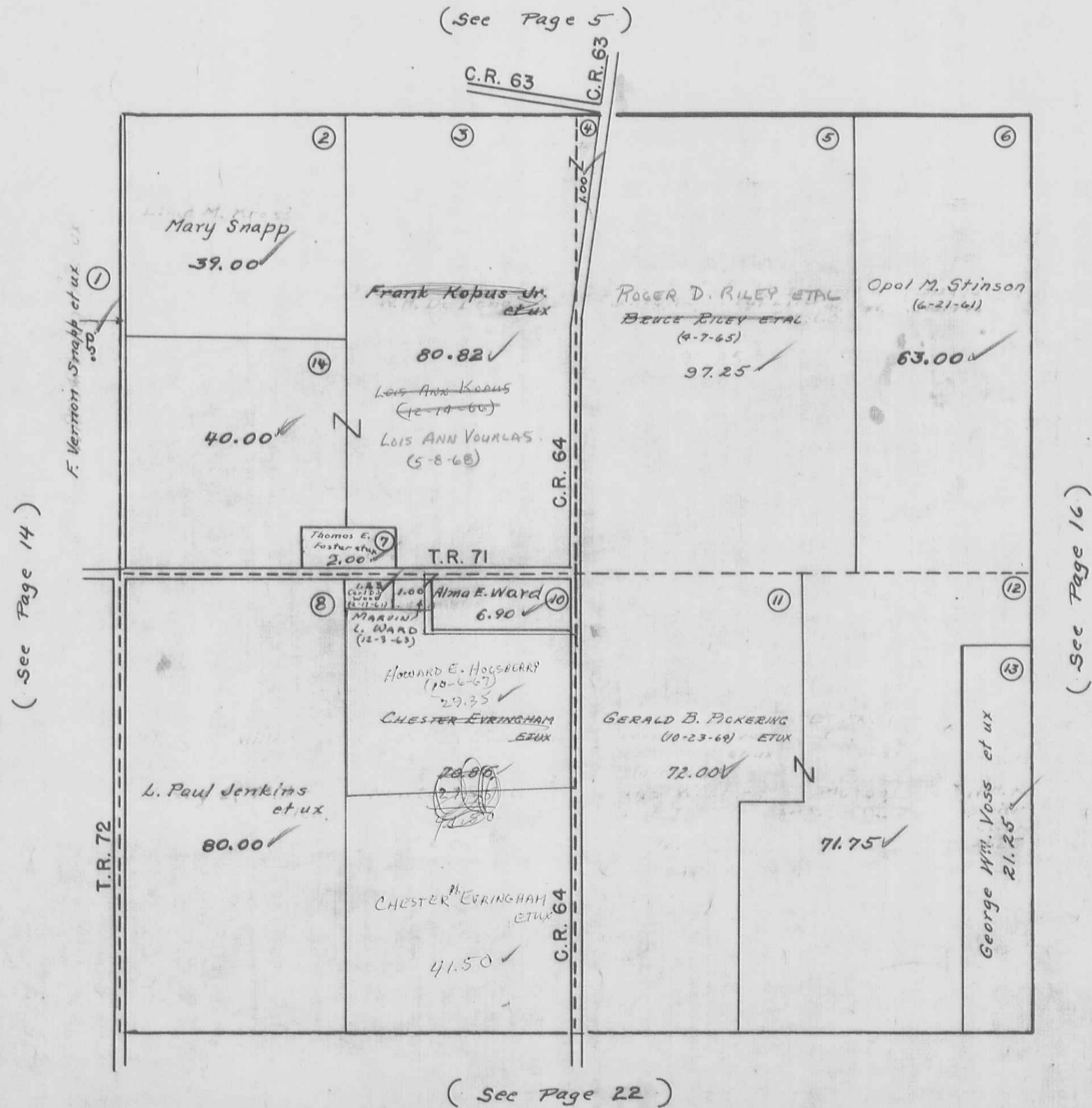
SECTION 17 TOWN 3 RANGE 13

SCALE 10 CHAINS TO THE INCH



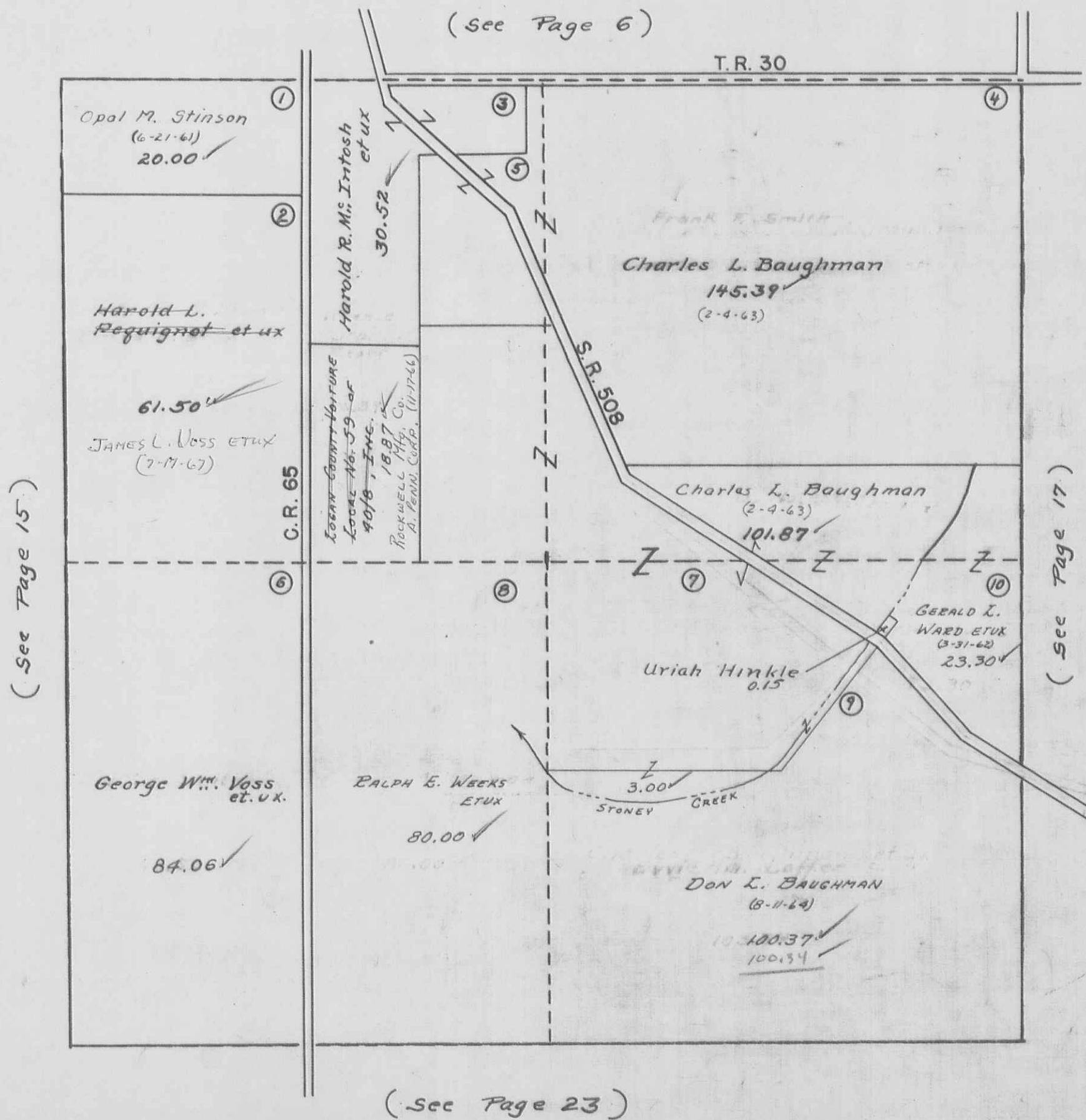
MIAMI TOWNSHIP  
SECTION 11 TOWN 3 RANGE 13

SCALE 10 CHAINS TO THE INCH



MIAMI TOWNSHIP  
SECTION 5 TOWN 3 RANGE 13

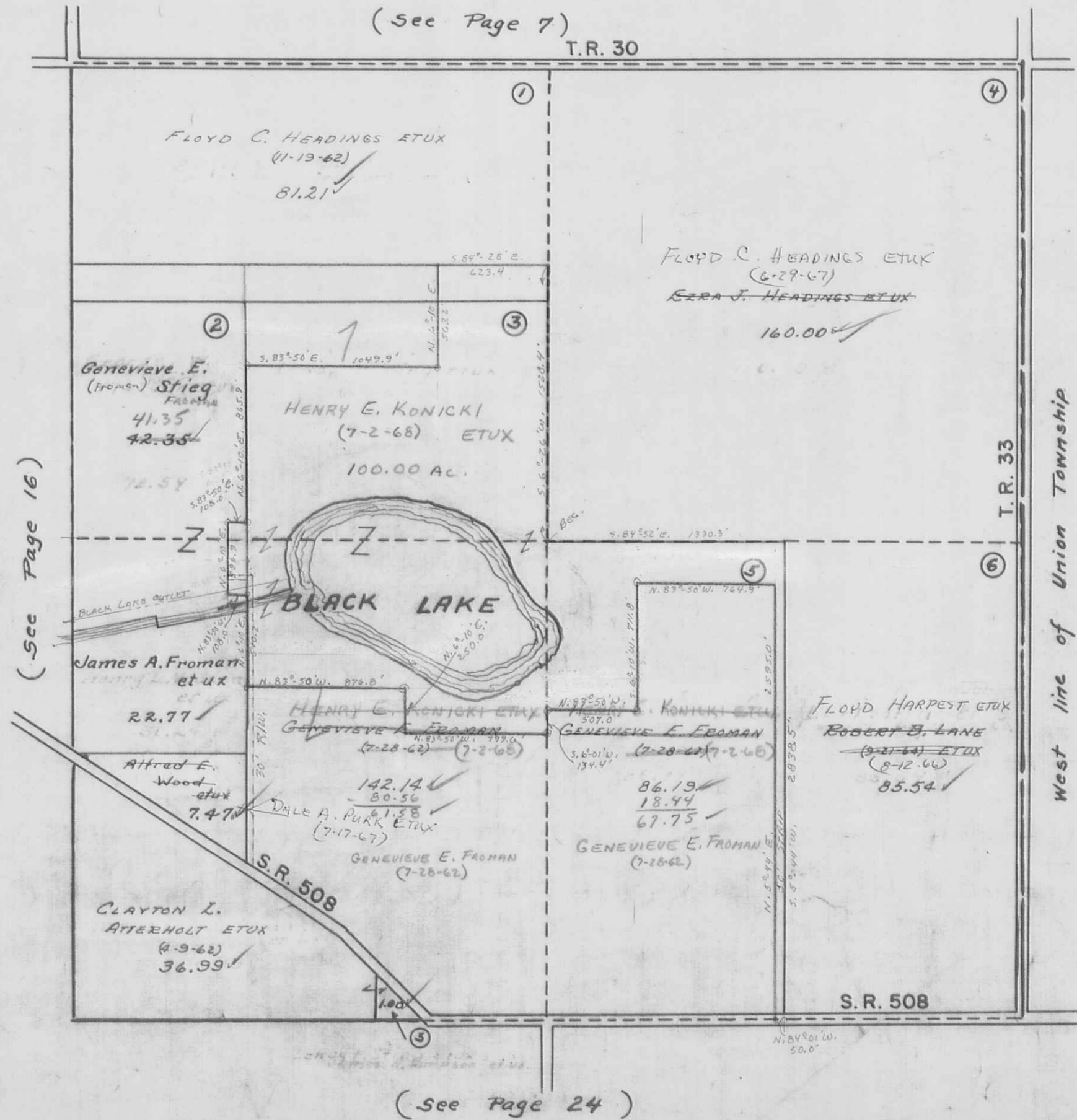
SCALE 10 CHAINS TO THE INCH





MIAMI TOWNSHIP  
SECTION 35 TOWN 4 RANGE 13

SCALE 10 CHAINS TO THE INCH

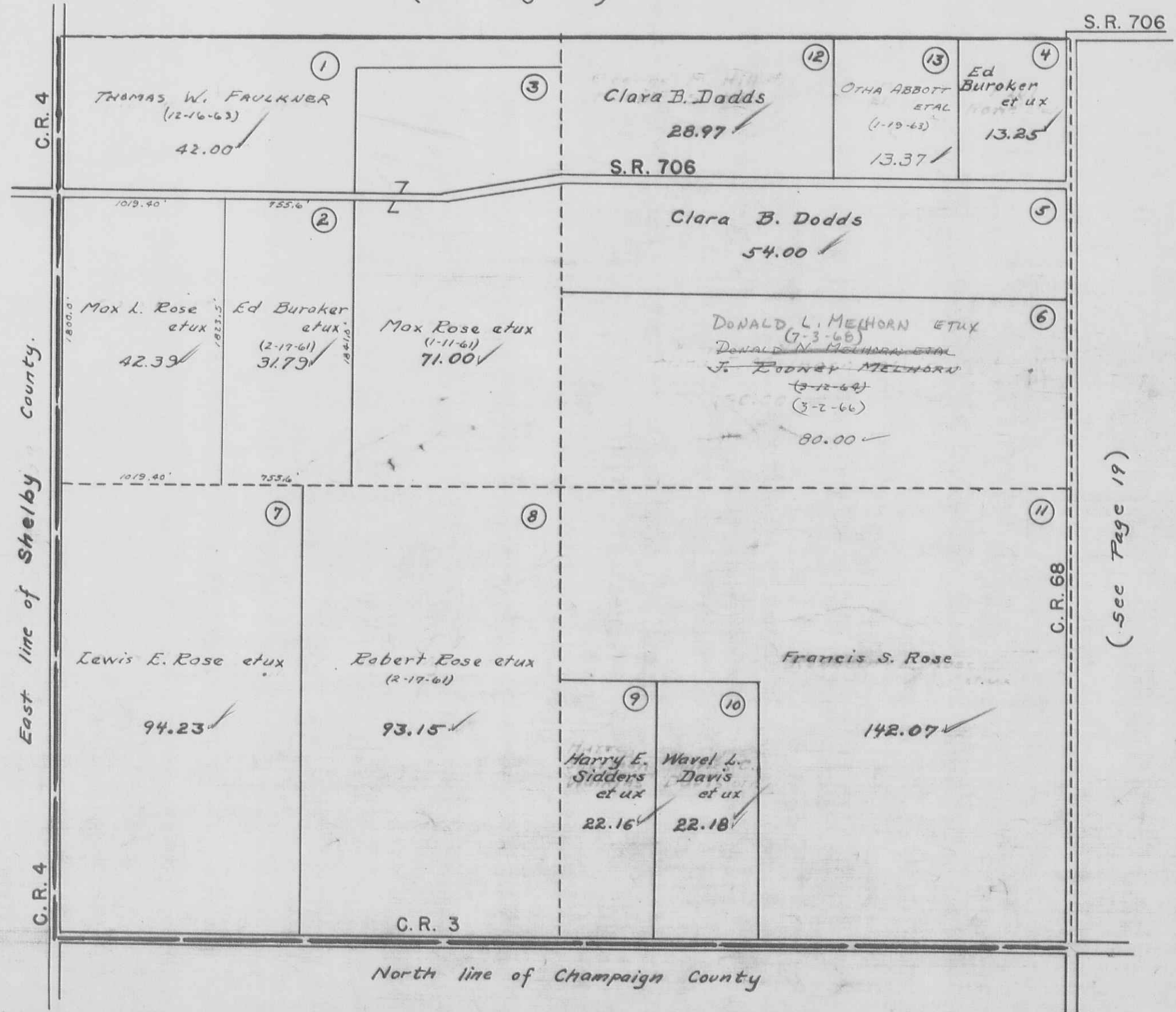




MIAMI TOWNSHIP  
SECTION 34 TOWN 3 RANGE 13

SCALE 10 CHAINS TO THE INCH

(See Page 10)



S.R. 706

C.R. 4

East line of Shelby County

C.R. 4

C.R. 3

C.R. 68

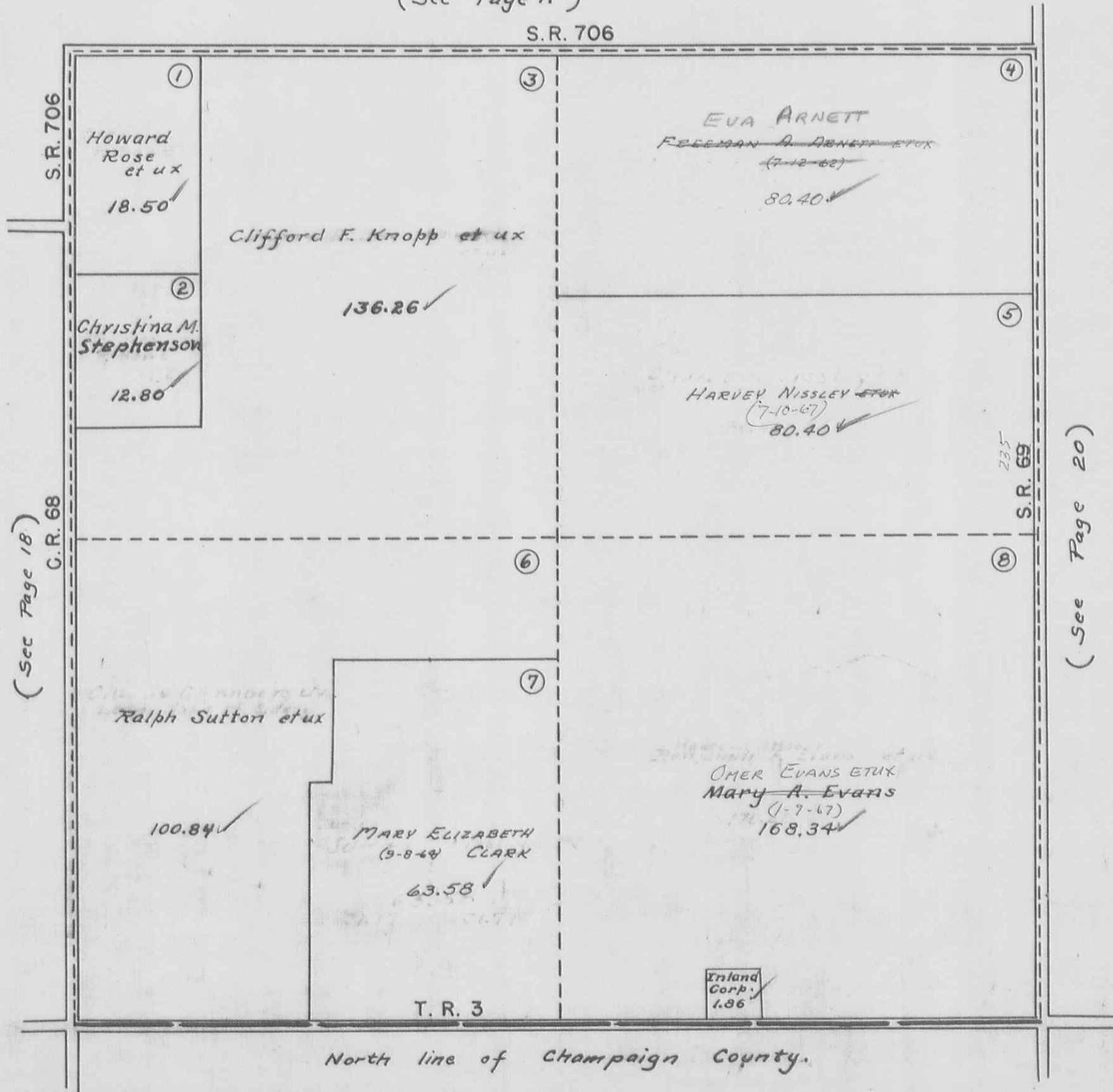
(See Page 19)

North line of Champaign County

MIAMI TOWNSHIP  
SECTION 28 TOWN 3 RANGE 13

SCALE 10 CHAINS TO THE INCH

(See Page 11)



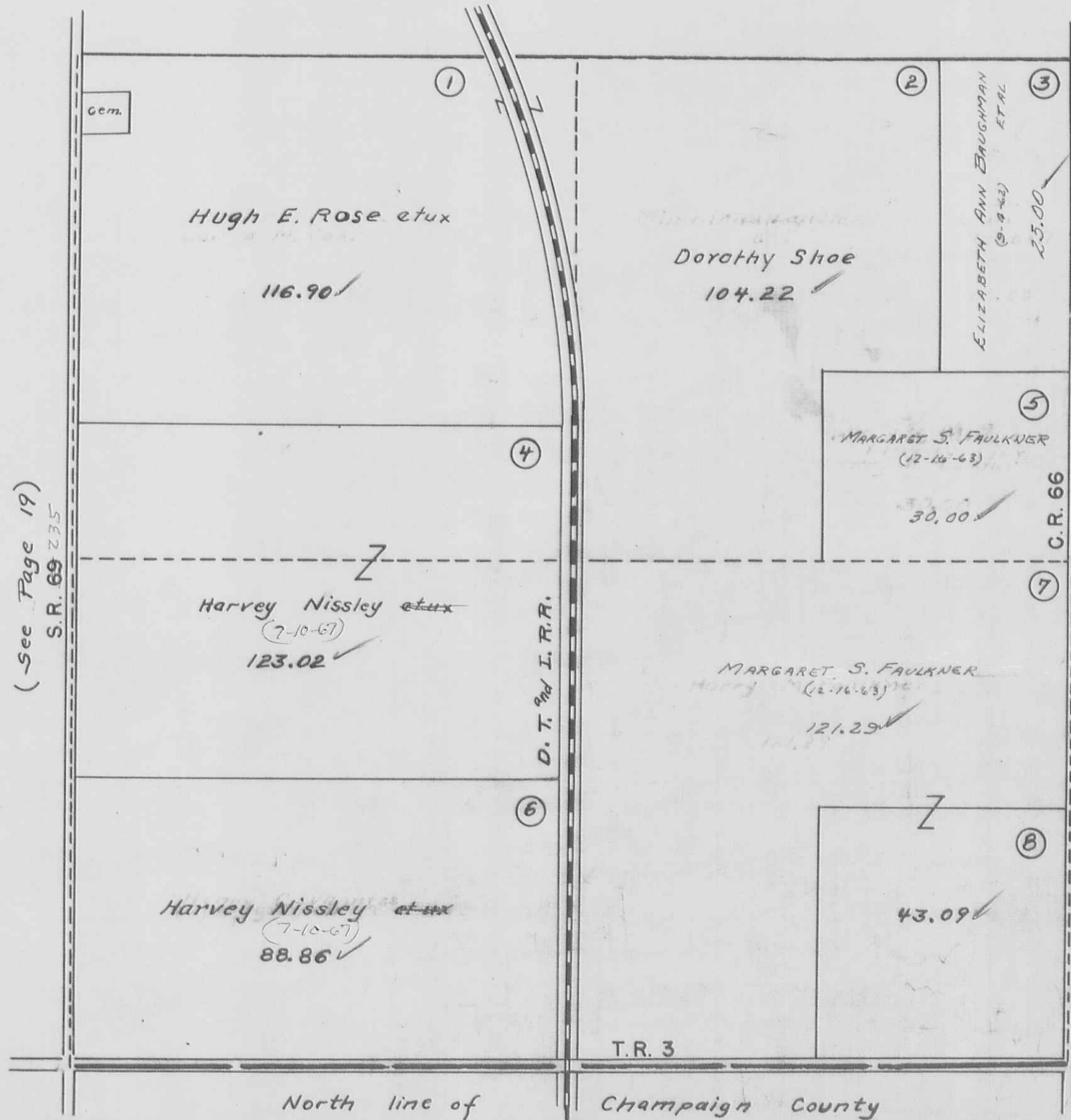
(See Page 18)

(See Page 20)

MIAMI TOWNSHIP  
SECTION 22 TOWN 3 RANGE 13

SCALE 10 CHAINS TO THE INCH

(See Page 12)



(See Page 19)  
S.R. 69 235

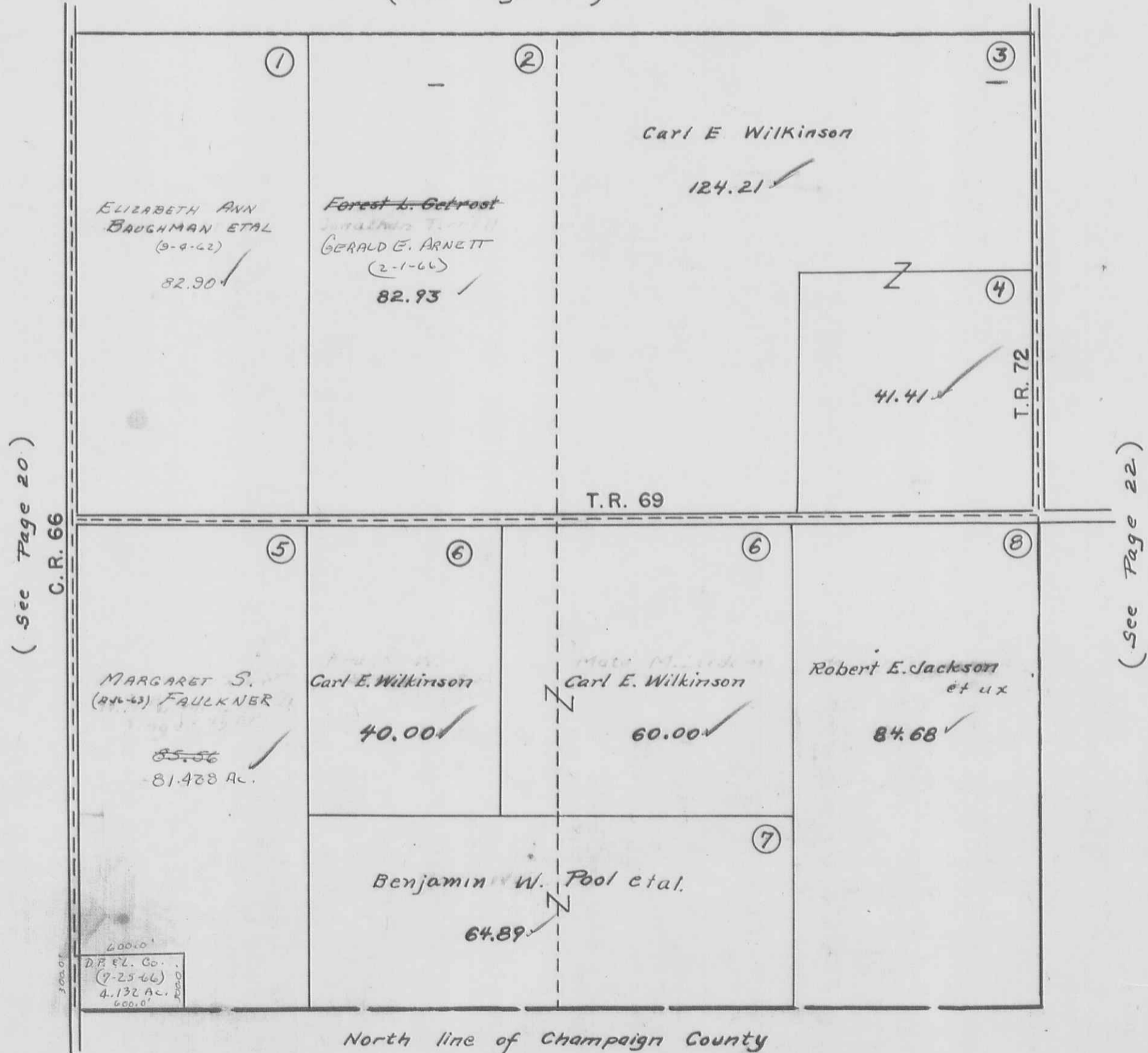
(See Page 21)



MIAMI TOWNSHIP  
SECTION 16 TOWN 3 RANGE 13

SCALE 10 CHAINS TO THE INCH

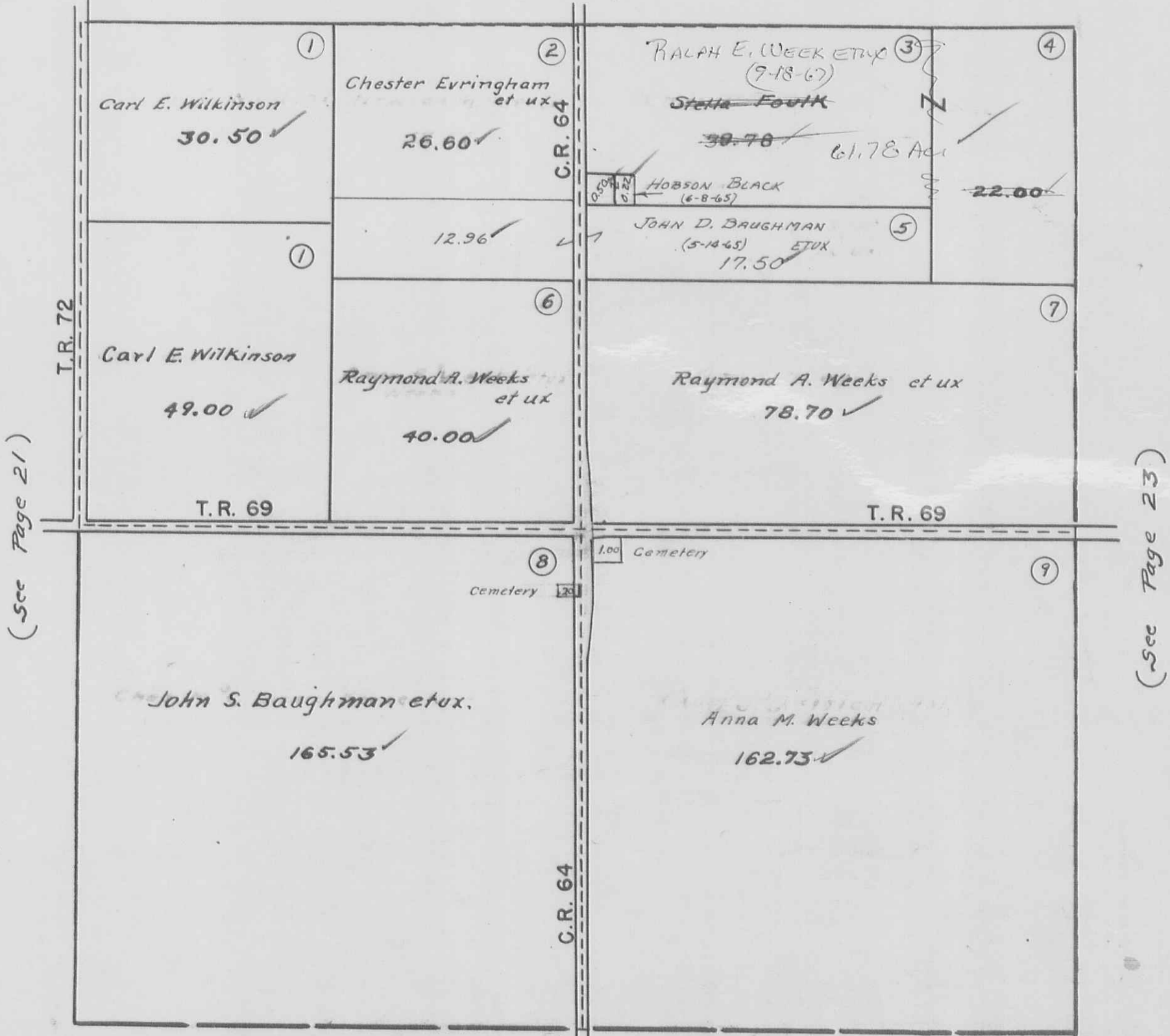
( See Page 14 )



MIAMI TOWNSHIP  
SECTION 10 TOWN 3 RANGE 13

SCALE 10 CHAINS TO THE INCH

(See Page 15)

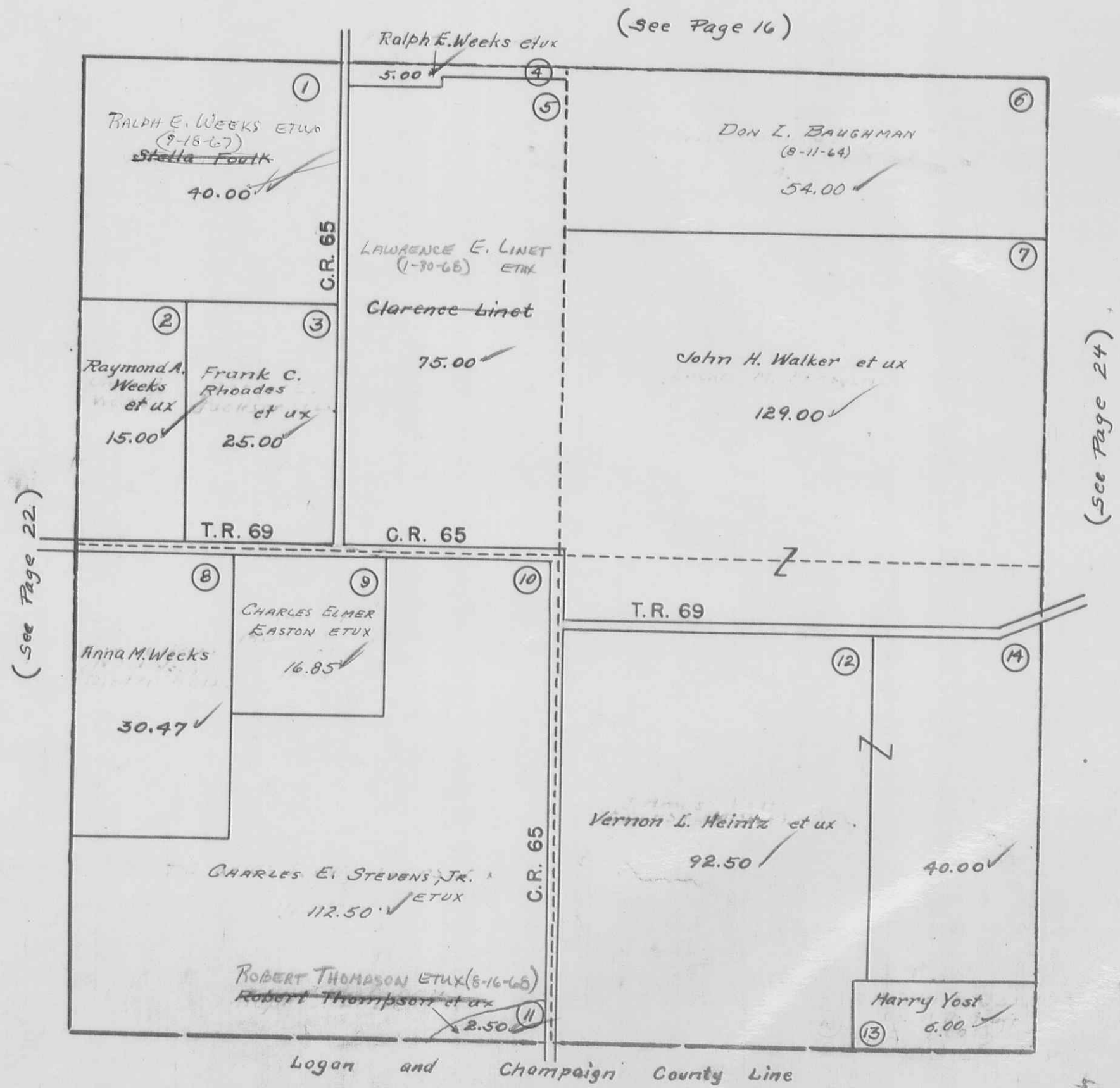


(See Page 21)

(See Page 23)

Logan and Champaign County Line.

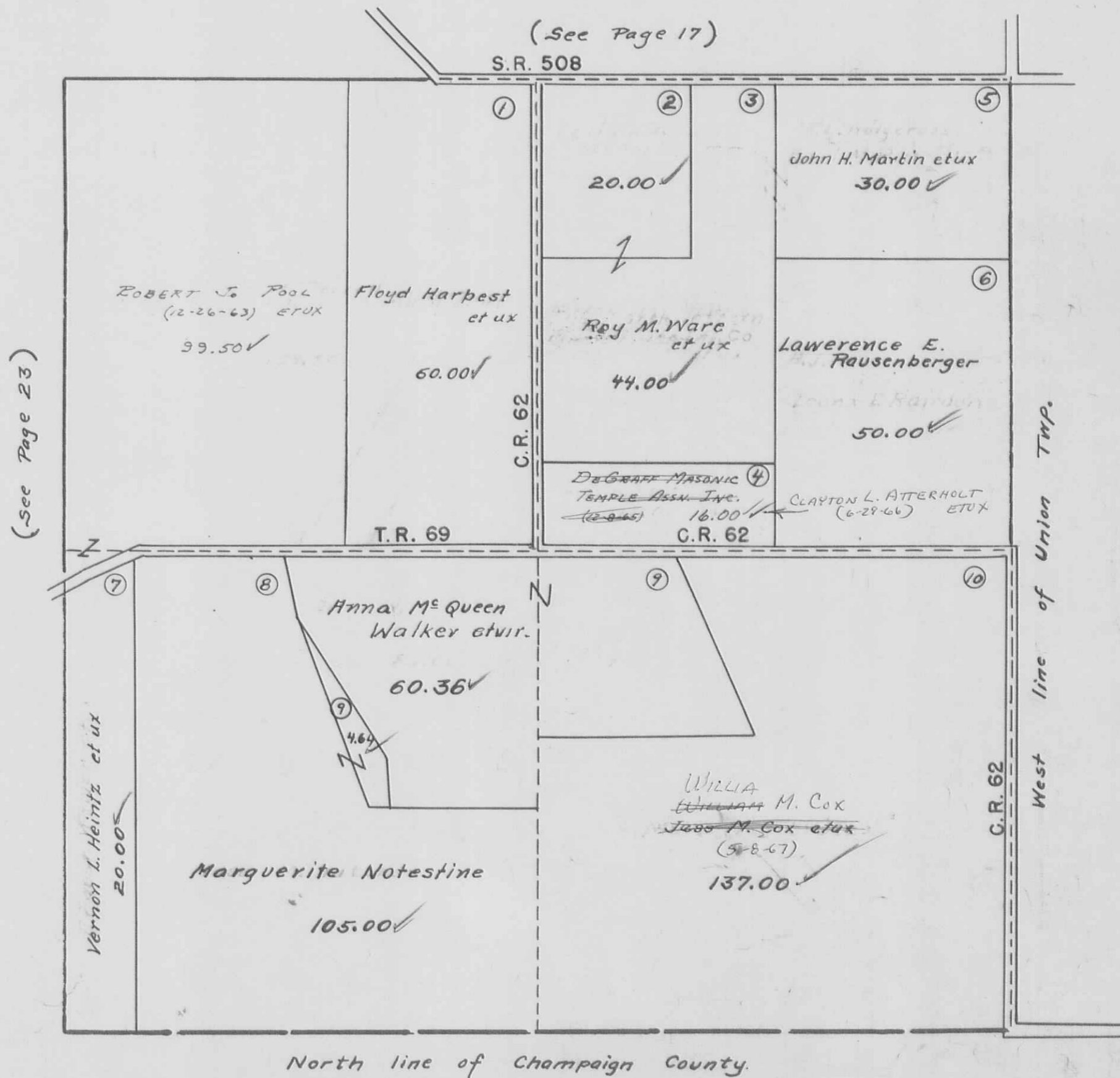
AKW.  
1932  
G. N. W.  
1942





MIAMI TOWNSHIP  
SECTION 34 TOWN 4 RANGE 13

SCALE 10 CHAINS TO THE INCH



MIAMI TOWNSHIP

DE GRAFF CORPORATION

SEC. 1 T. 2 R. 14, SEC. 7 T. 2 R. 14

SCALE: 1" = 200'



(SEE PAGE 26)

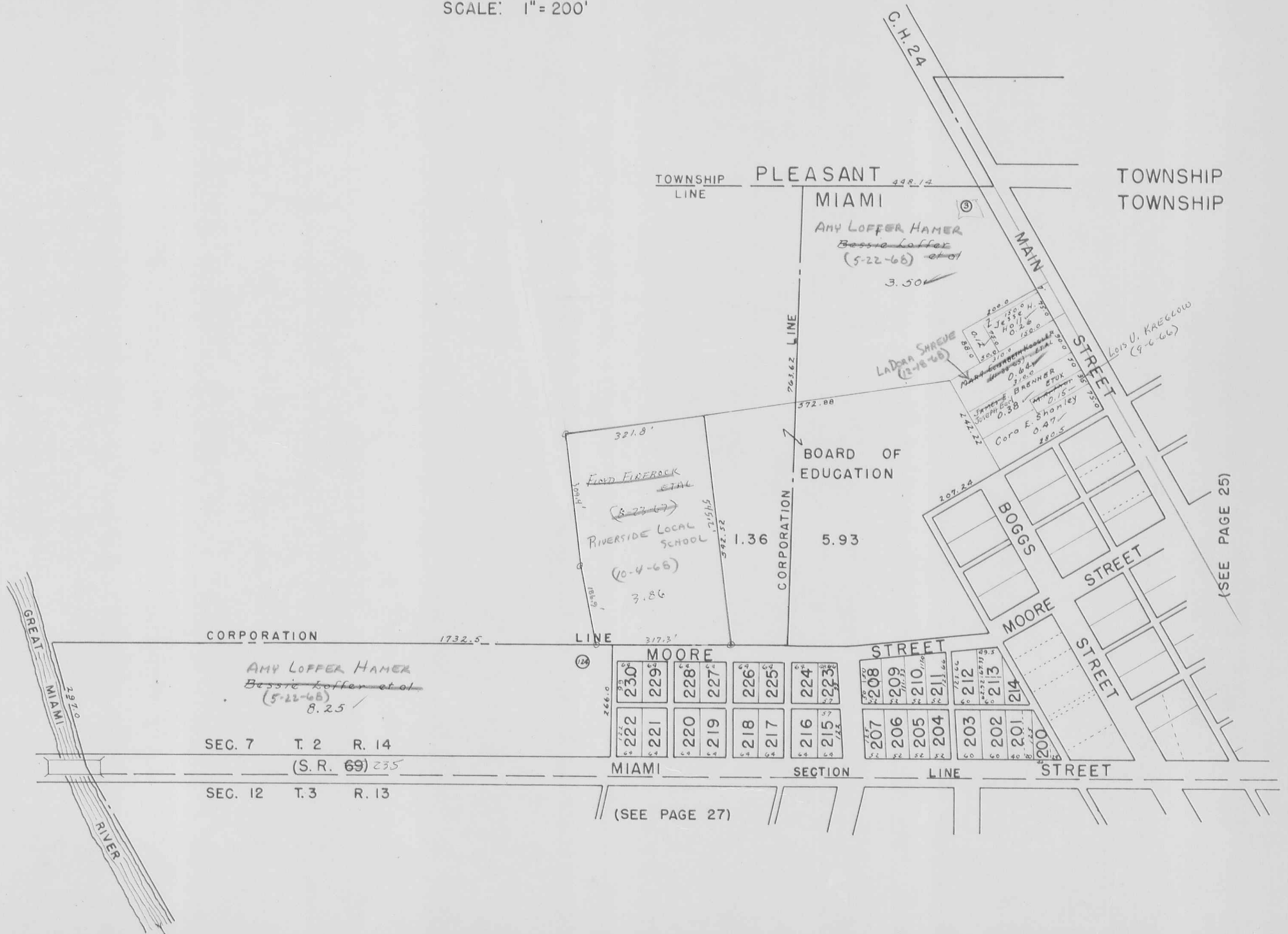
(SEE PAGE 28)

LOTS 113 TO 167 - HUMPHREY ADDITION  
 LOTS 194 TO 199 - NEERS ADDITION  
 OUTLOTS 1 TO 8 - GILGRISTS ADDITION

DE GRAFF CORPORATION

SEC. 7 T. 2 R. 14

SCALE: 1" = 200'



LOTS 200 TO 214 - LIPPINCOTTS ADDITION NO. 1  
 LOTS 215 TO 230 - LIPPINCOTTS ADDITION NO. 2



DE GRAFF CORPORATION

SEC. 12 T. 3 R. 13

SCALE: 1" = 200'



LOTS 94 TO 112 - BOGGS ADDITION  
 LOTS 168 TO 193 - MELHORNS WESTERN ADDITION  
 LOTS 231 TO 239 - RIVERVIEW HEIGHTS ADDITION

# MIAMI TOWNSHIP

DE GRAFF CORPORATION  
 SEC. 6 T.3 R.13, SEC.12 T.3 R.13  
 SCALE: 1" = 200'



LOTS 1 TO 60-DE GRAFF ORIGINAL TOWN  
 LOTS 61 TO 93-KOKES NORTHERN ADDITION

(SEE PAGE 29)

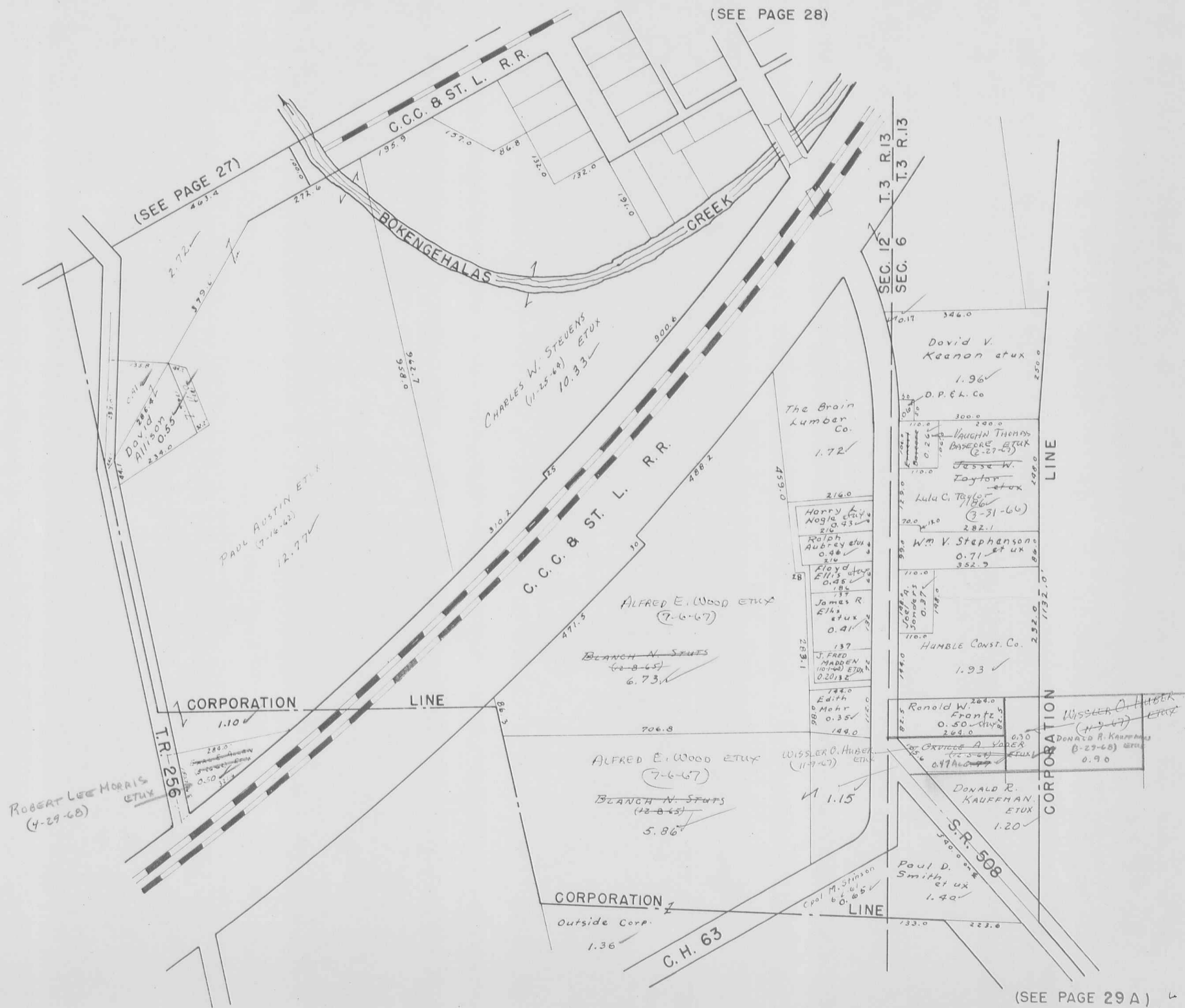


MIAMI TOWNSHIP

DE GRAFF CORPORATION

SEC. 6 T.3 R. 13, SEC. 12 T.3 R. 13

SCALE: 1" = 200'

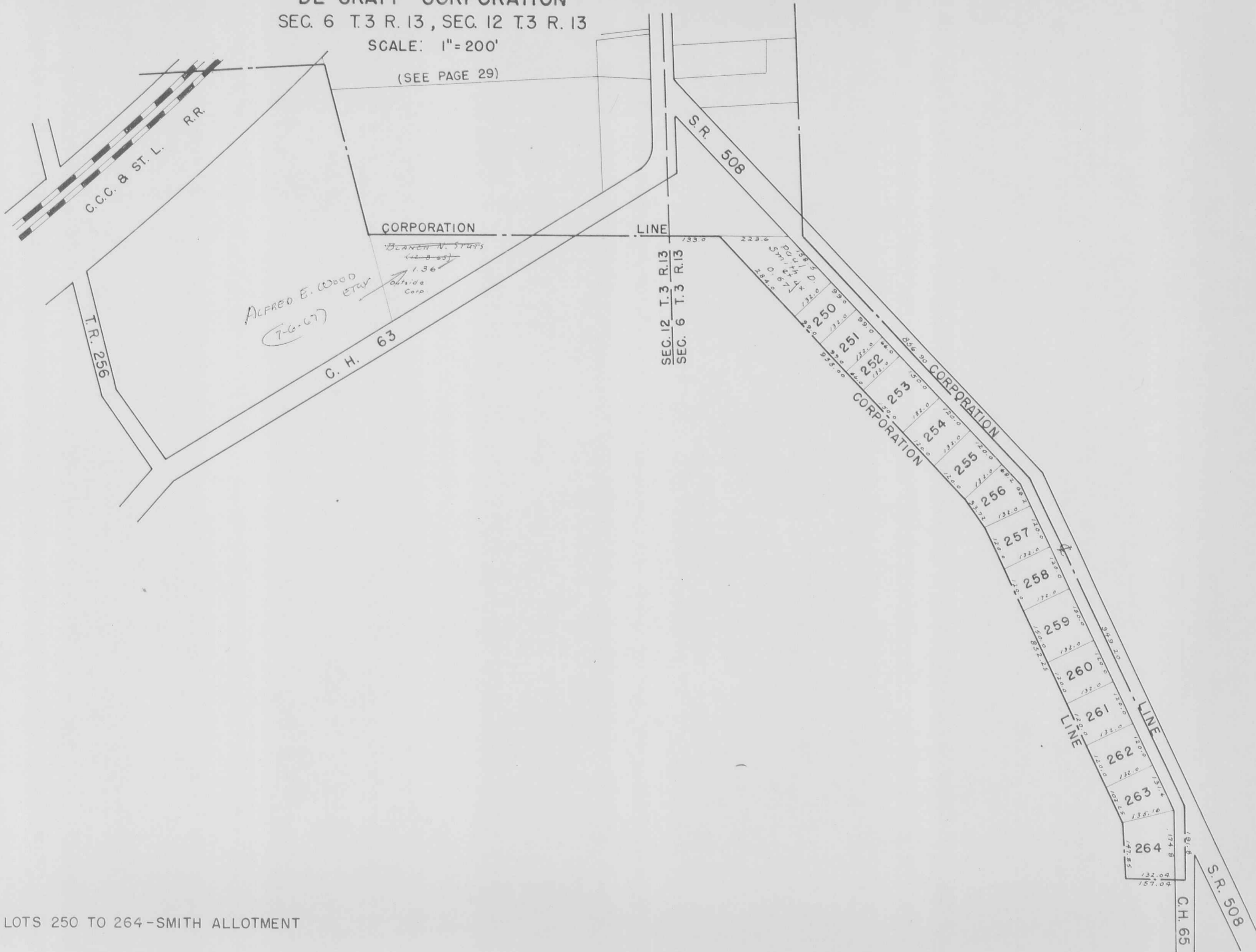




DE GRAFF CORPORATION  
SEC. 6 T.3 R.13, SEC. 12 T.3 R.13

SCALE: 1" = 200'

(SEE PAGE 29)

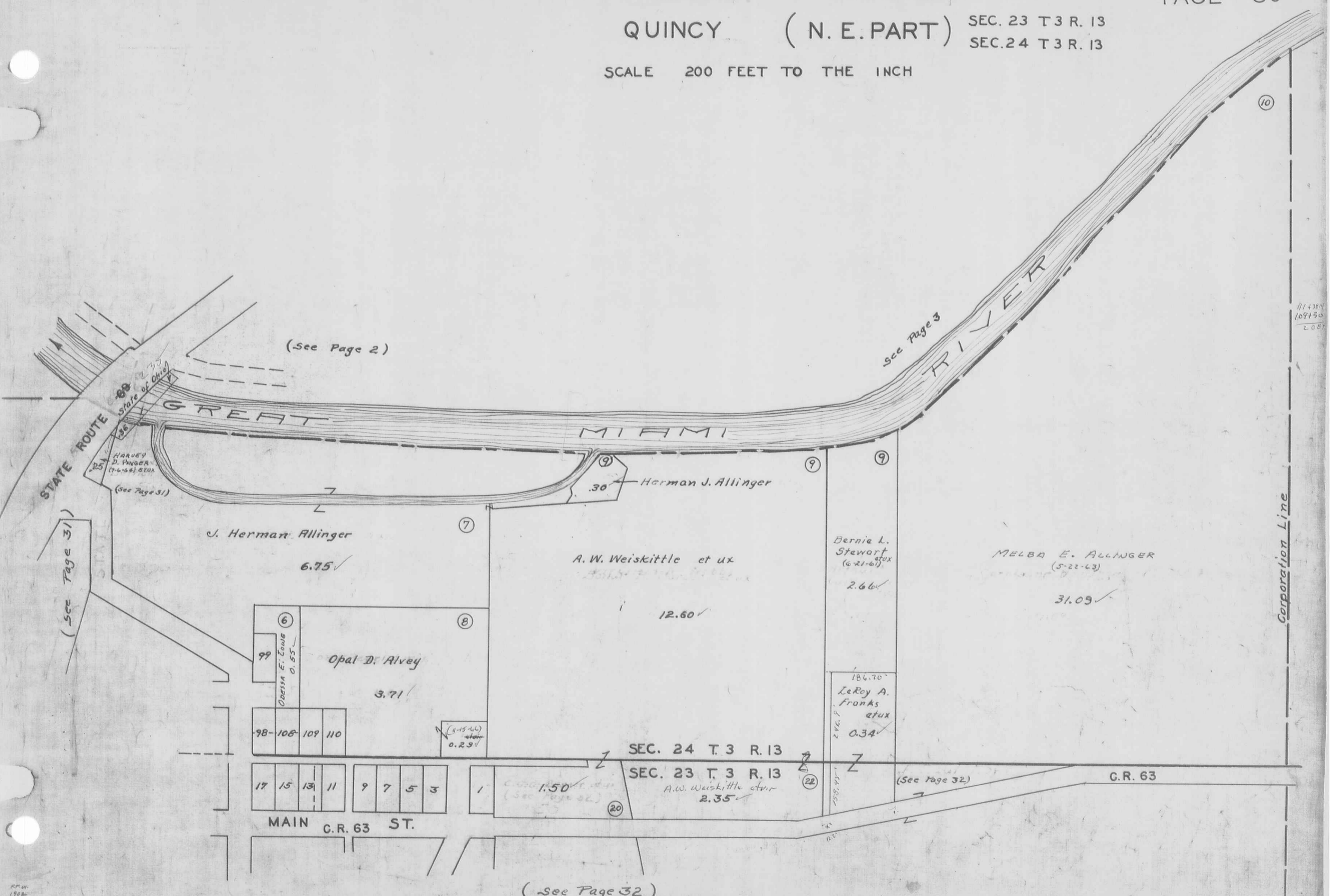


LOTS 250 TO 264 - SMITH ALLOTMENT

MIAMI TOWNSHIP  
QUINCY ( N. E. PART )

SEC. 23 T 3 R. 13  
SEC. 24 T 3 R. 13

SCALE 200 FEET TO THE INCH



(See Page 2)

See Page 3

(See Page 31)

(See Page 32)

Corporation Line

RP.W.  
1932  
G.P.W.  
1942

114384  
108130  
2.087



MIAMI TOWNSHIP  
 QUINCY (N.W. PART)  
 SCALE 200 FEET TO THE INCH

SEC. 23 T. 3 R. 13  
 SEC. 24 T. 3 R. 13  
 SEC. 29 T. 3 R. 13  
 SEC. 30 T. 3 R. 13

Corporation Line

DAVID E. HEATH ETUX  
 (3-16-65)  
 42.08

1.80 A.  
 Highway Purposes

SEC. 30 T. 3 R. 13  
 SEC. 29 T. 3 R. 13

Selma Stahler  
 5.21

DAVID E. HEATH  
 (3-16-65) ETUX  
 17.64

HELEN R. WARRICK  
 (3-21-63)  
 5.00

Quincy Foundry Inc.  
 10.57

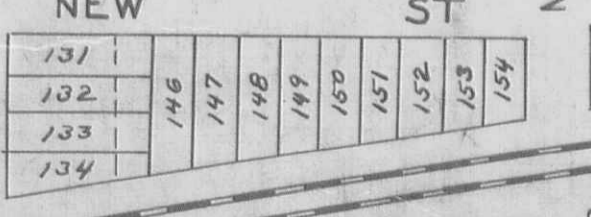
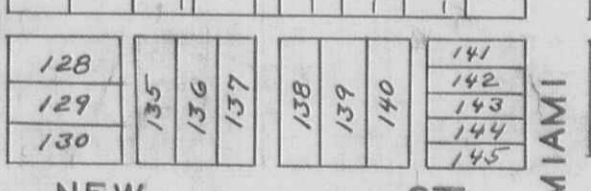
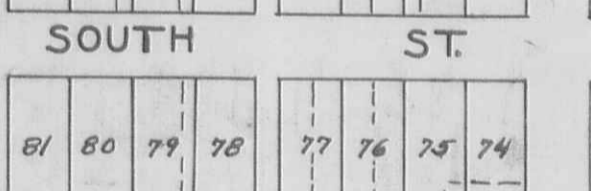

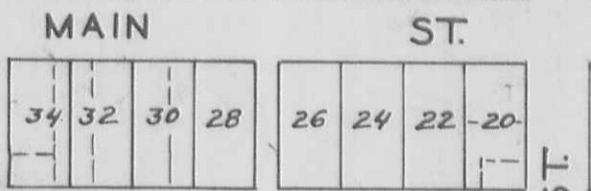
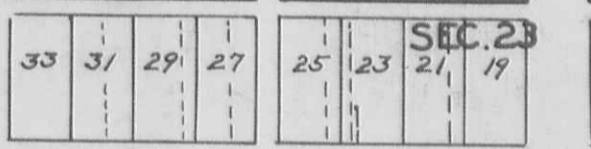
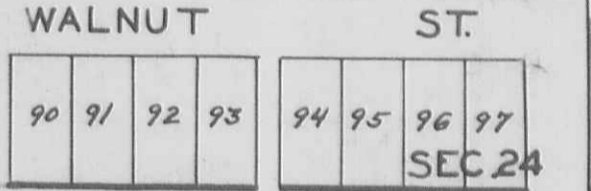
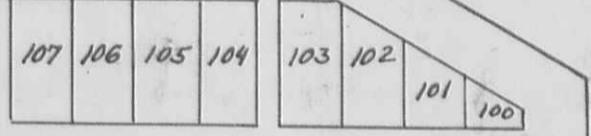
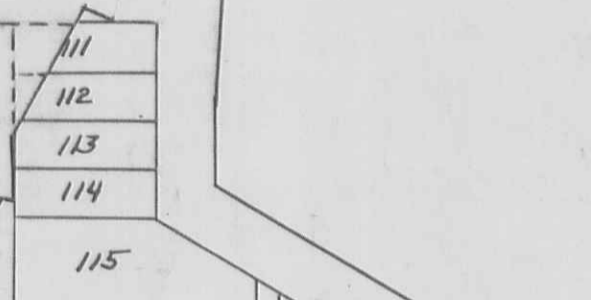
CECIL PUNKERPLE ETAL

Ernest Barber Jr.  
 1.00

Board of Education  
 1.00

CLARENCE STEWART  
 (7-7-47)  
 ARCHIE L. FOSTER ETUX  
 (2-18-44)  
 2.50

HARVEY D. YINGER ETUX  
 (7-6-44)



SEC. 30 T. 3 R. 13  
 SEC. 24 T. 3 R. 13

SCHOOL ST.

CAMBY ST.

NEW ST.

MIAMI ST.

②

③

④

⑤

⑥

⑦

⑧

⑨

⑩

⑪

⑫

⑬

⑭

⑮

⑯

⑰

⑱

⑲

⑳

㉑

㉒

㉓

㉔

㉕

㉖

㉗

㉘

㉙

㉚

㉛

FRW  
 752  
 G.W.V.  
 1942

(See Page 33)

(See Page 30)



MIAMI TOWNSHIP

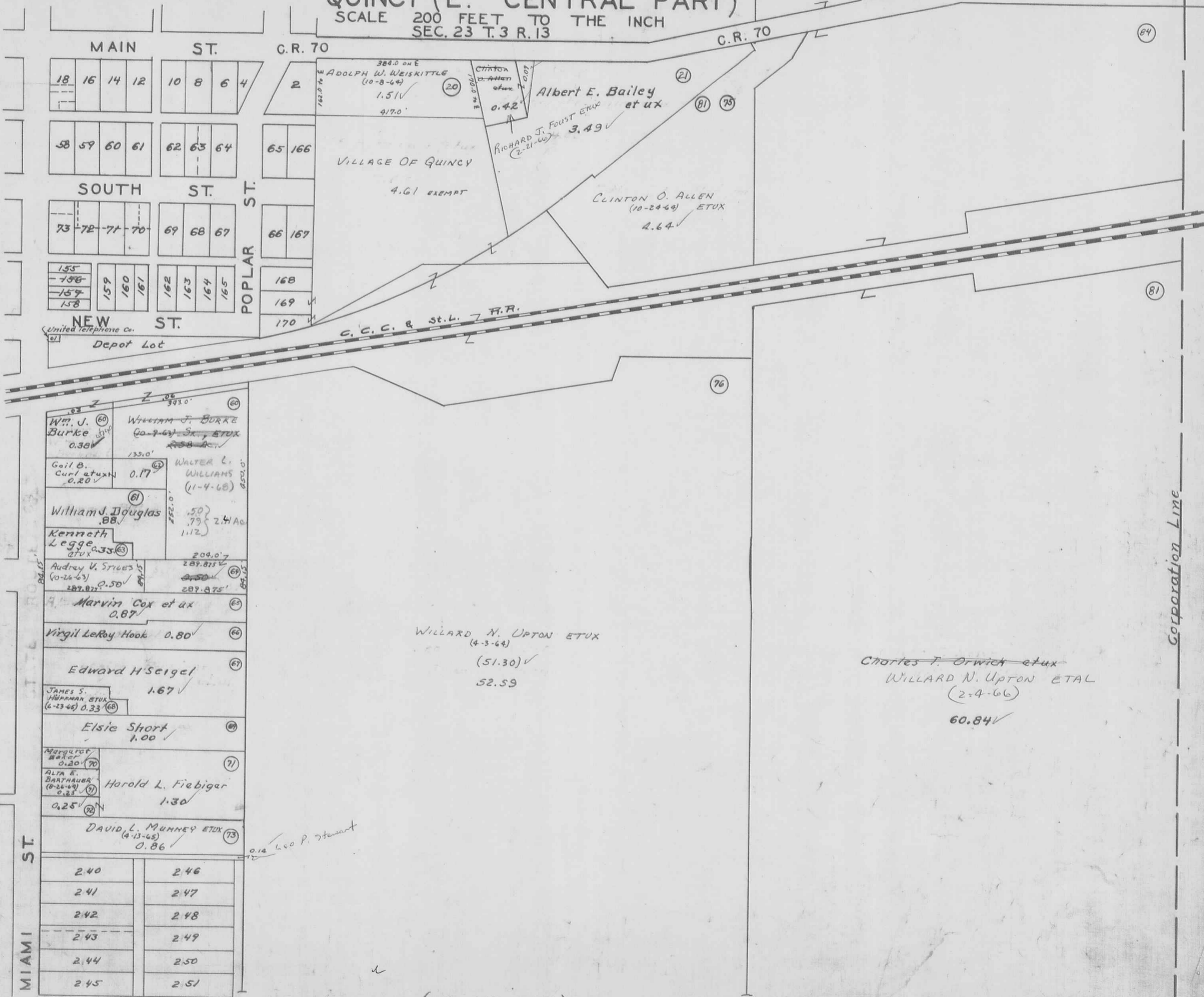
SEC. 24 T. 3 R. 13

QUINCY (E. CENTRAL PART)

SEC. 23 T. 3 R. 13

(See Page 30)

SCALE 200 FEET TO THE INCH



(See Page 33)

United Telephone Co. Depot Lot

MIAMI ST.

240	246
241	247
242	248
243	249
244	250
245	251

WILLARD N. UPTON ETUX (4-3-64) (51.30)✓ 52.59

Charles F. Orwick et ux WILLARD N. UPTON ETAL (2-4-66) 60.84✓

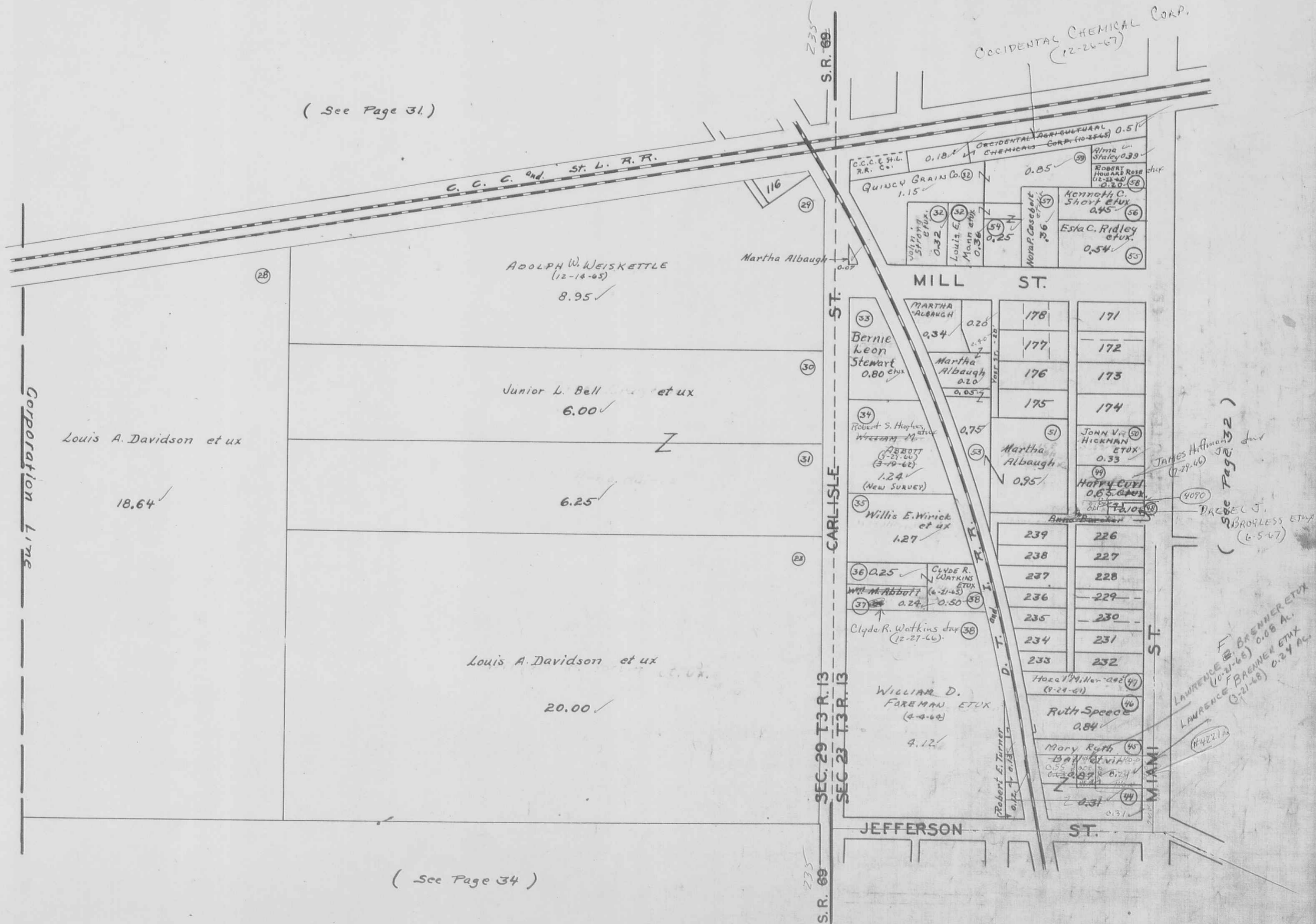
0.14 Leo P. Stewart

(See Page 35)

QUINCY (W. CENTRAL PART) SEC. 29 T. 3 R. 13  
SEC. 23 T. 3 R. 13

SCALE 200 FEET TO THE INCH

( See Page 31 )



( See Page 34 )



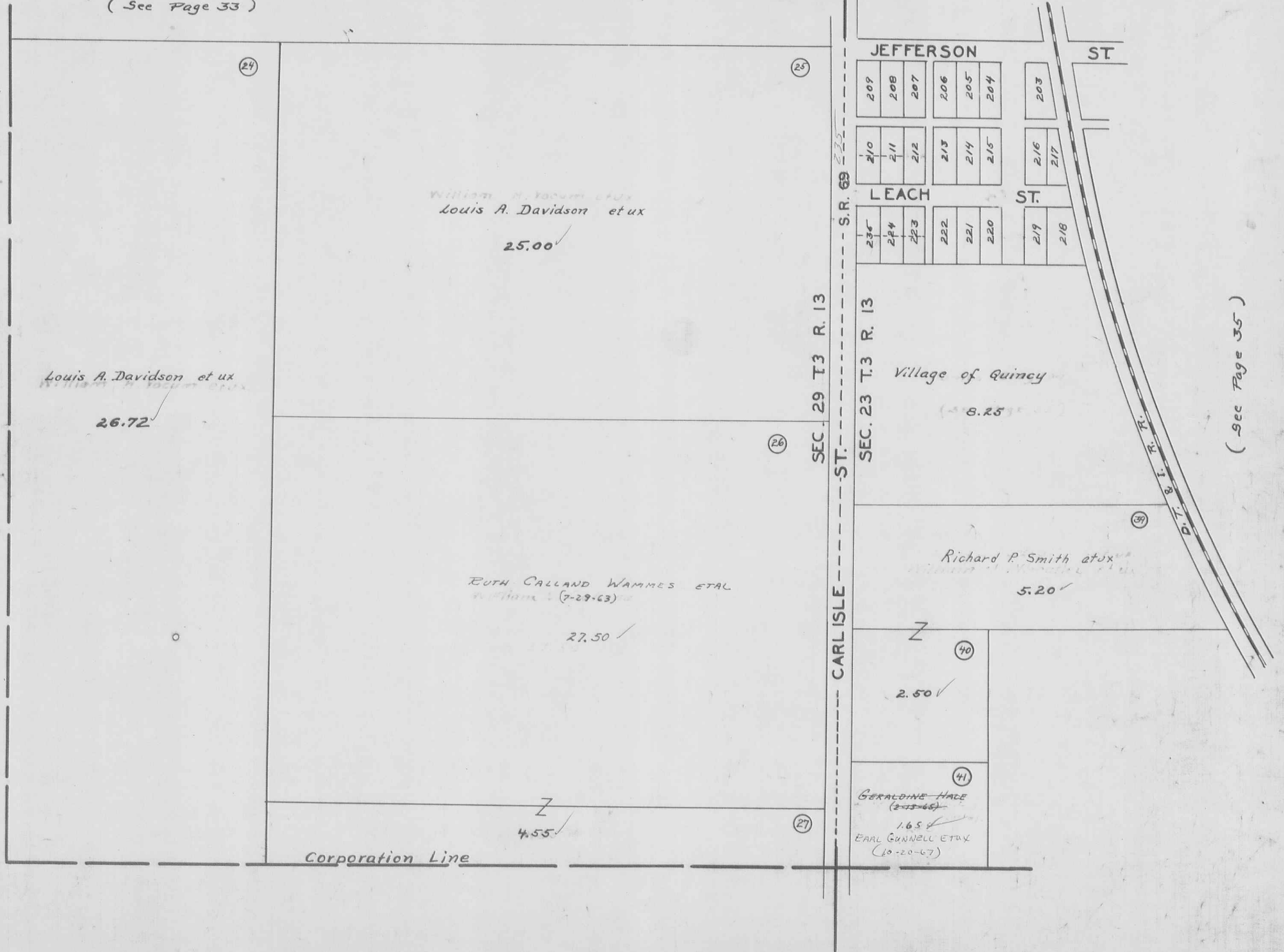
QUINCY ( S. W. PART )

SEC. 29 T.3 R. 13

SEC. 23 T.3 R. 13

SCALE 200 FEET TO THE INCH

( See Page 33 )



William H. Yocum et ux  
Louis A. Davidson et ux

25.00 ✓

Louis A. Davidson et ux

26.72 ✓

RUTH CALLAND WAMMES ETAL  
7-29-63

27.50 ✓

Richard P. Smith et ux

5.20 ✓

GERALDINE HACE  
(2-15-65)

1.65 ✓  
EARL GUNNELL ETUX  
(10-20-67)

Corporation Line

JEFFERSON ST

LEACH ST

SEC. 29 T.3 R. 13

SEC. 23 T.3 R. 13

CARLISLE ST

S. R. 69

D. T. & I. R. R.

Village of Quincy

8.25 ✓

( See Page 35 )



MIAMI TOWNSHIP  
QUINCY (S.E. PART)

SCALE 200 FEET TO THE INCH  
SEC. 23 T.3 R.13

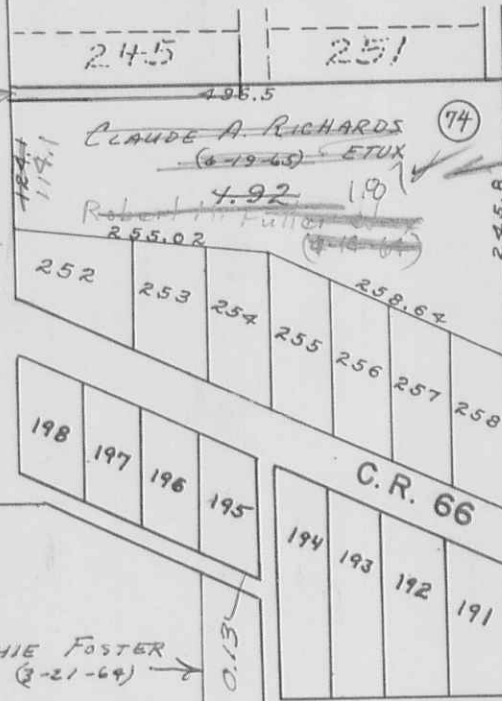
225  
2250.00  
2178.00  
72.00

Claude A. Richards et al  
10' X 224.75  
0.05 ac

MIAMI ST.

(See Page 33)

202  
201  
200



ARCHIE L. FOSTER ETUX  
(5-28-68)

(See Page 32)

72 GEORGE M. STYKER ETUX 1.00  
78 EDWIN THOMPSON (1920-65) 1.00  
79 GERALD F. UPTON ETAL (6-21-65) 1.00  
ALLEGAR EVERDE (5-31-69) (UNRECORDED) ETUX 0.50

ARCHIE FOSTER  
(3-21-64)

Christopher E. LEISS  
(8-30-66)  
Donald W. Smith

12.88

0.15  
D.I.E. R.R.

JEFFERSON STREET

Donald R. Hohn et ux

23.00

Helen F. Clark et al

53.87

Sinnie Leach  
and  
Dorothy Shoe

22.25

Helen J. Royer et al

11.74

Corporation Line

(See Page 34)