

**STOKES**

**TOWNSHIP**

**1966**

# STOKES TOWNSHIP (SOUTH PART)

## INDEX MAP

SECTION - TOWN - RANGE

CORRECTED TO:

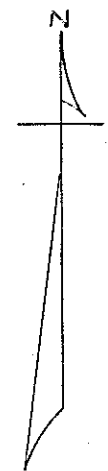
~~January 1, 1966~~

~~JANUARY 1, 1967~~

January 1, 1968

JANUARY 1, 1969

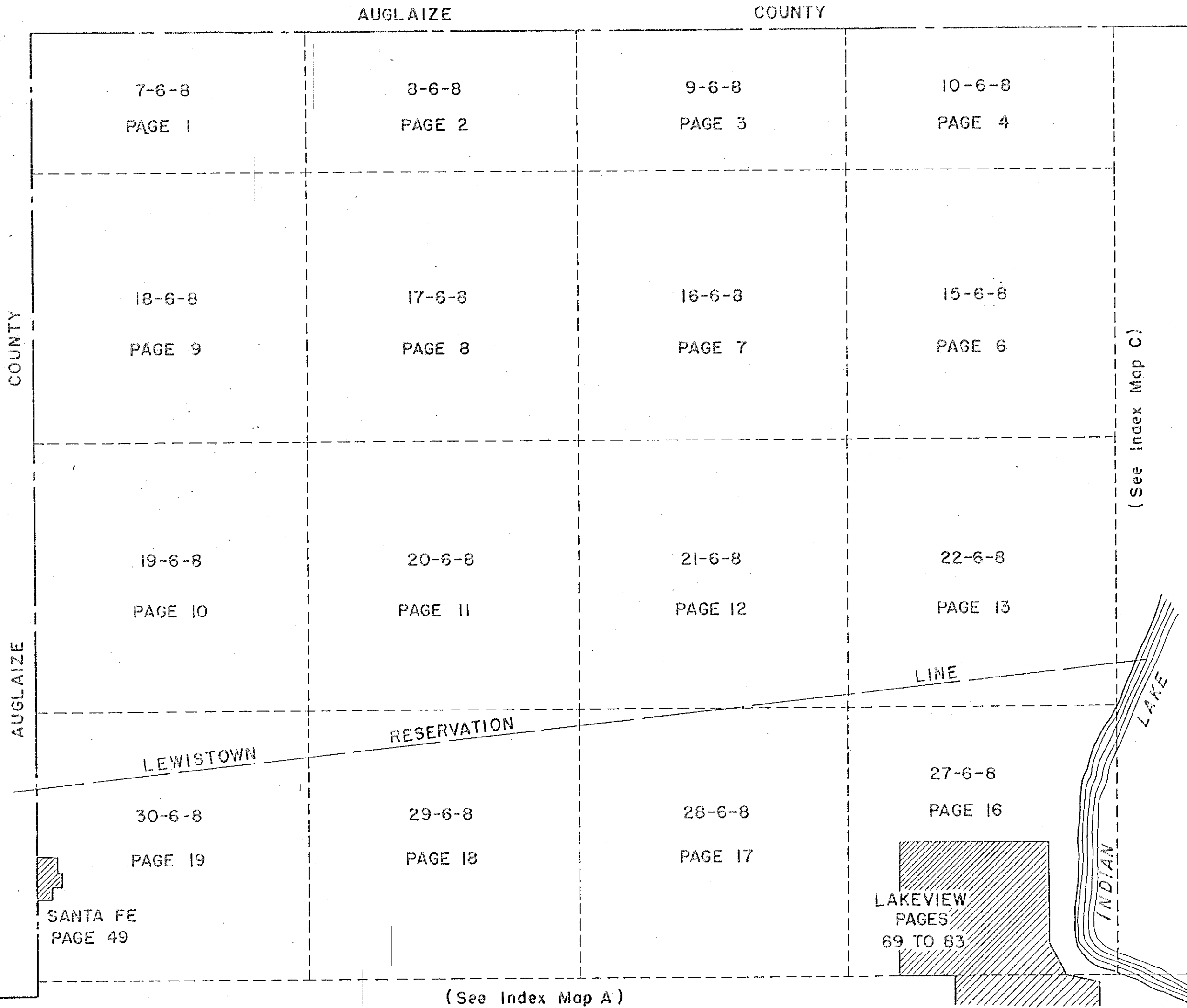
AUGLAIZE COUNTY		(SEE INDEX MAP B)						LAKEVIEW PAGES 69 TO 83	INDIAN LAKE
SHELBY COUNTY	36-6-7 PAGE 20	31-6-8 PAGE 20	32-6-8 PAGE 21	33-6-8 PAGE 22	34-6-8 PAGE 23	35-6-8 PAGE 24	TOWNSHIP	WASHINGTON	
	1-7-7 PAGE 29	6-7-8 PAGE 29	5-7-8 PAGE 28	4-7-8 PAGE 27	3-7-8 PAGE 26	2-7-8 PAGE 25			
	12-7-7 PAGE 30	7-7-8 PAGE 30	8-7-8 PAGE 31	9-7-8 PAGE 32	10-7-8 PAGE 33	11-7-8 PAGE 33			
		BLOOMFIELD TOWNSHIP							



# STOKES TOWNSHIP (NORTH WEST PART)

## INDEX MAP

SECTION-TOWN-RANGE

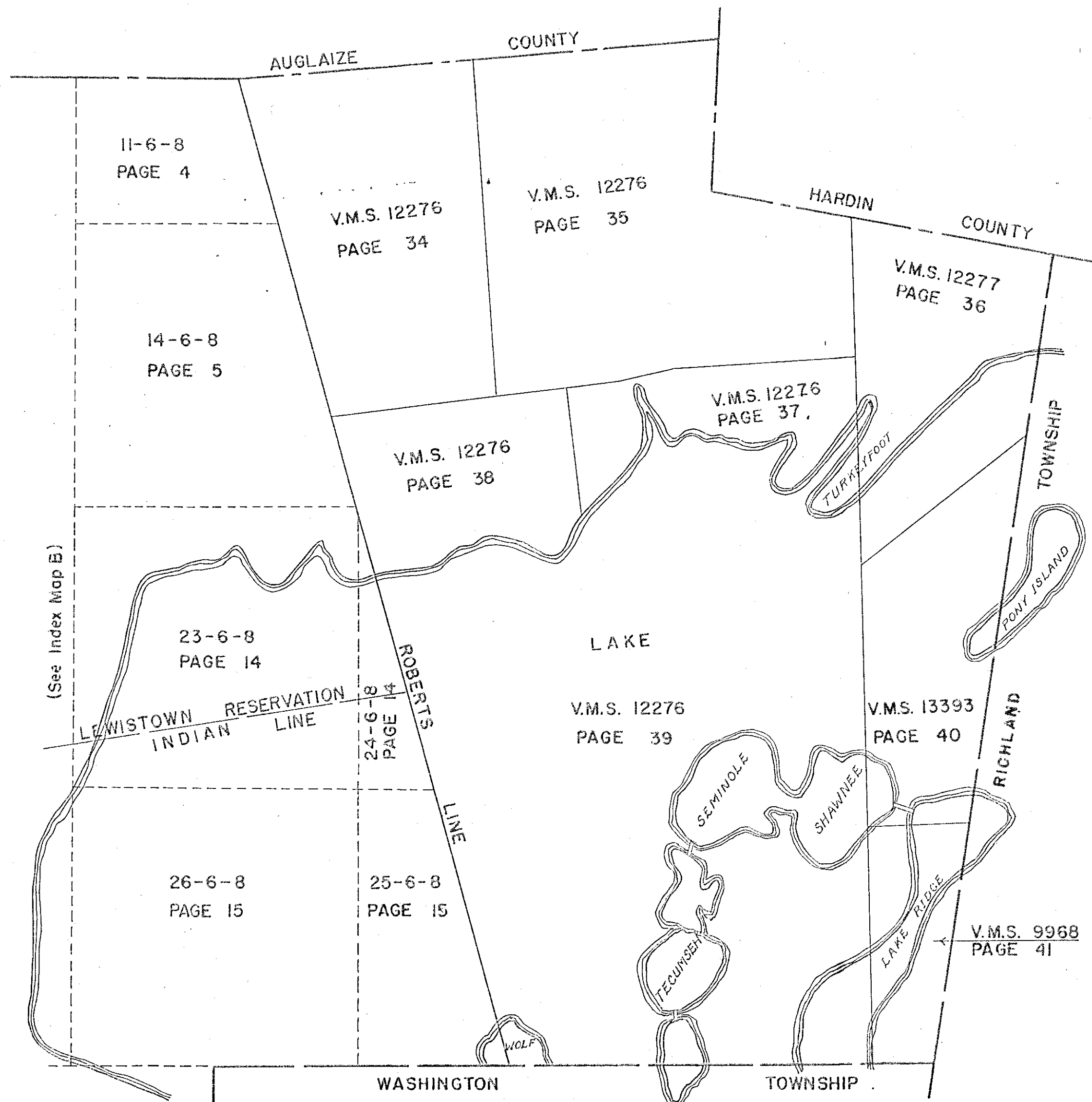


D. E. Gilbert  
Dec. 22, 1959

# STOKES TOWNSHIP (NORTH EAST PART)

## INDEX MAP

SECTION-TOWN-RANGE VIRGINIA MILITARY SURVEY



(See Index Map B)



INDEX

TOWNS SOUTH OF  
41 PARALLEL OF LATITUDE

RANGES EAST OF  
OHIO-INDIANA LINE

SECTION	TOWN	RANGE	PAGE
36	6	7	20
36	6	8	24
7	6	8	1
8	6	8	2
9	6	8	3
10	6	8	4
11	6	8	4
14	6	8	5
15	6	8	6
16	6	8	7
17	6	8	8
18	6	8	9
19	6	8	10
20	6	8	11
21	6	8	12
22	6	8	13
23	6	8	14
24	6	8	14
25	6	8	15
26	6	8	15
27	6	8	16
28	6	8	17
29	6	8	18
30	6	8	19
31	6	8	20
32	6	8	21
33	6	8	22
34	6	8	23
35	6	8	24

SECTION	TOWN	RANGE	PAGE
1	7	7	29
12	7	7	30
2	7	8	25
3	7	8	26
4	7	8	27
5	7	8	28
6	7	8	29
7	7	8	30
8	7	8	31
9	7	8	32
10	7	8	33
11	7	8	33

VIRGINIA MILITARY SURVEYS PAGE

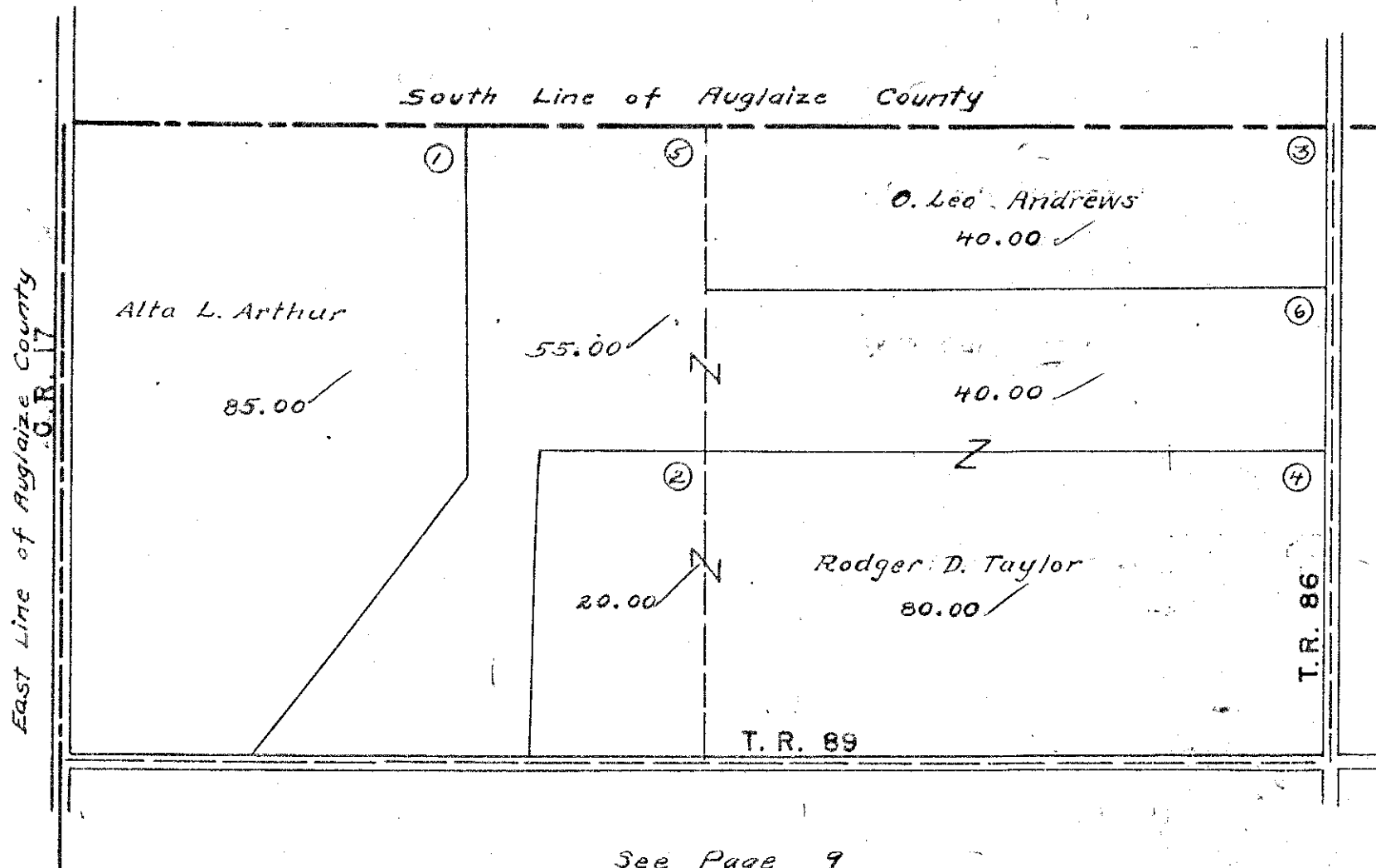
9968	41
12276	34-35-37-37A-38-39-41
12277	36
13393	40

INDEX

AVONDALE ALLOTMENTS 1,2,3,4,5 & 6	58	RED OAK ISLAND	37
		REESE ADDITION	86
BYERS ALLOTMENT	14	SANTA FE	49
BYERS HORSESHOE CHANNEL 1 & 2	89	SASSAFRAS POINT	37-A
CHIPPEWA PARK NO. 1	52 & 53	SEMINOLE ISLAND	64
CHIPPEWA PARK NO. 2	57	SEMINOLE SHORES 1 & 2	64-A
CHIPPEWA PARK NO. 3	50 & 51	SHAWNEE ISLAND	61 & 62
CHEROKEE ALLOTMENT	85	SMALL ISLAND	37
COTTEGE SITE	56	SNOW ISLAND	37
COOPER ALLOTMENT	103	SPORT POINT	59
CRANETOWN ISLAND ALLOTMENT	102	SUNSET ISLE ALLOTMENT	106
EDWARDS SUBDIVISION	101	SOUTH WALNUT ISLAND	107
GOVERNORS ISLAND	94	TECUMSEH ISLAND	63
GROSS ALLOTMENT	91	THOMAS ADDITIONS NO. 1,2 & 4	54
CRANBERRY SUBDIVISIONS NO. 1 & 2	108	THOMAS ADDITIONS NO. 2 & 3	55
		TURKEYFOOT	65 TO 68
HALL ALLOTMENT	99	WAGNER ALLOTMENT	64
HOUSER ALLOTMENT	92	WEST SIDE SUBDIVISIONS	84
HOLIDAY SHORES ALLOTMENT NO. 1	105	WILLIAMS, H. L. (UNRECORDED)	88
KING'S LANDING ALLOTMENTS 1,2,3,4,5,6,7	96	WISES ISLAND VIEW	56
		WOLFE ISLAND	60
LAKERIDGE SUBDIVISIONS 1 & 2	93		
LAKERIDGE	40 & 41		
LAKESIDE ALLOTMENT	48		
LAKEVIEW CORPORATION	69 TO 83		
MAHAN ALLOTMENTS 1 & 2	97		
MIDLAKE SUBDIVISIONS 1 & 2	63		
MIDWAY OLD	47		
MIDWAY NEW	47		
MINNEWAUKEN ISLAND	95		
NEWLAND ALLOTMENT	98		
NICHELSON FAIRVIEW ADDITION	42 & 43		
NICHOLSONS ISLAND VIEW	56		
OATMANS ALLOTMENT	90		
O'DELLS ALLOTMENT	87		
PONY ISLAND	40		

STOKES TOWNSHIP  
SECTION 7 TOWN 6 S. RANGE 8 E.

SCALE 10 CHAINS TO THE INCH

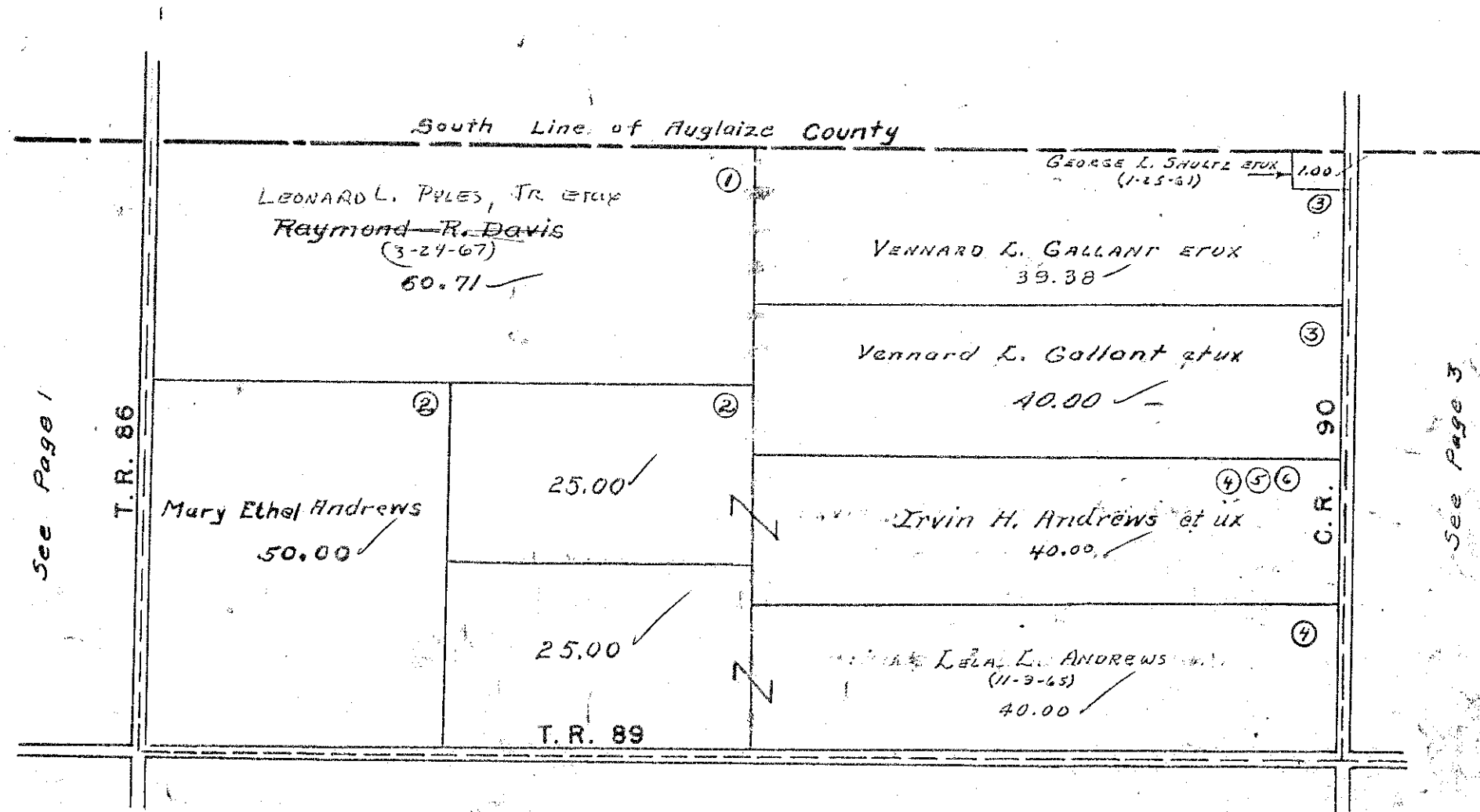


See Page 9

See Page 2

STOKES TOWNSHIP  
SECTION 8 TOWN 6 S. RANGE 8 E.

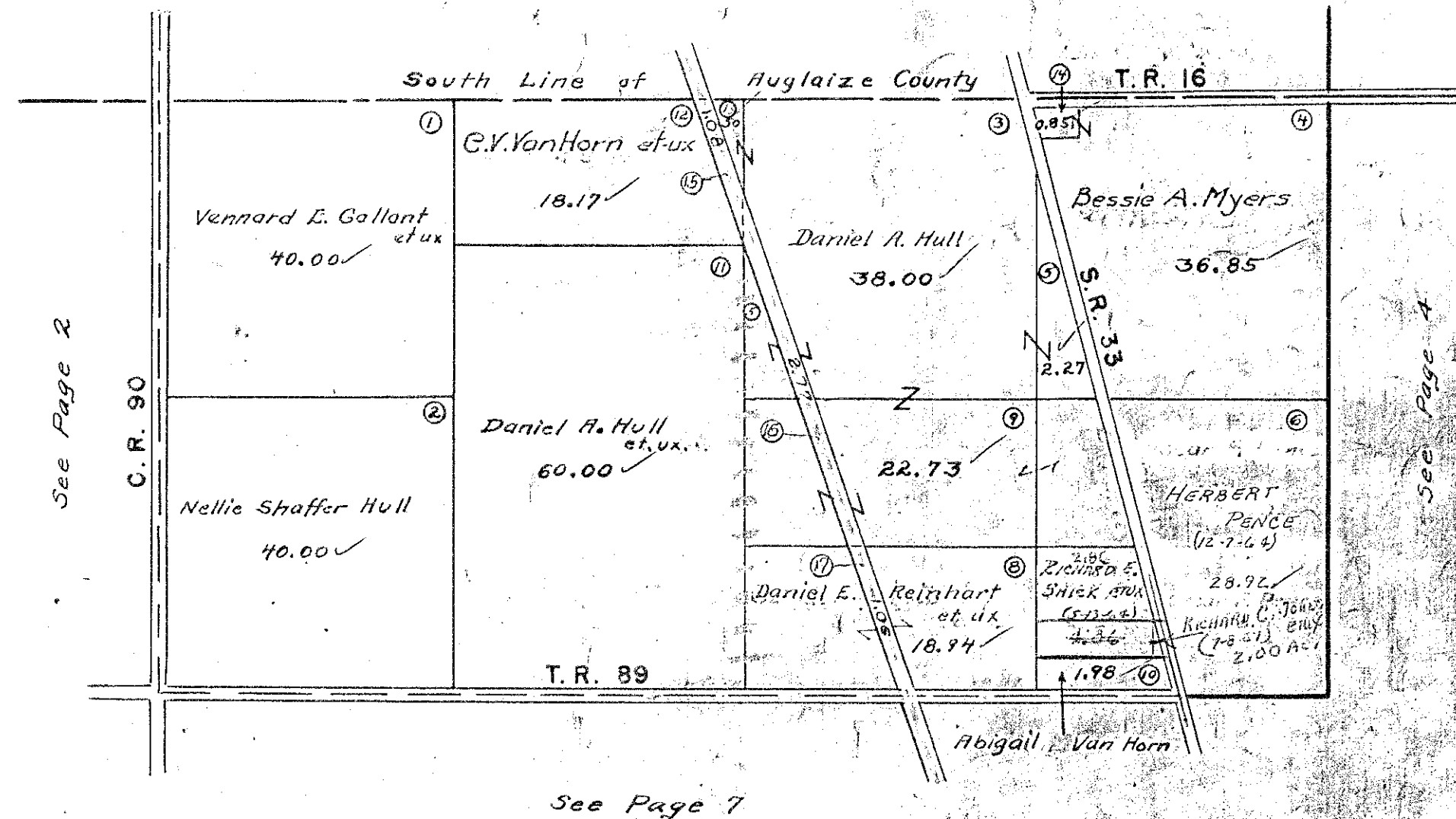
SCALE 10 CHAINS TO THE INCH



See Page 8

STOKES TOWNSHIP  
SECTION 9 TOWN 6 S. RANGE 8 E.

SCALE 10 CHAINS TO THE INCH

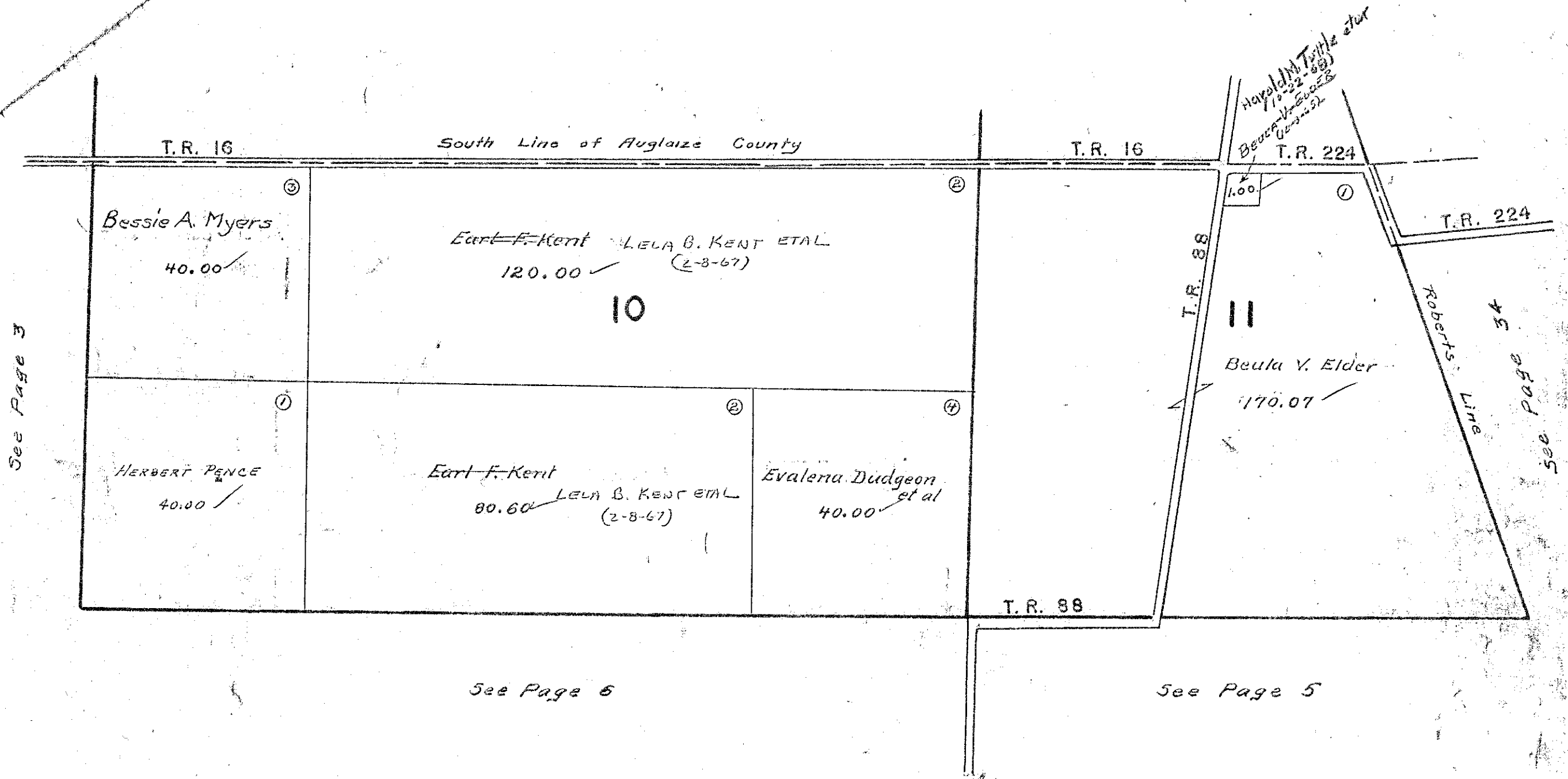




STOKES TOWNSHIP

SECTION 10 TOWN 6 S. RANGE 8 E.  
SECTION 11 TOWN 6 S. RANGE 8 E.

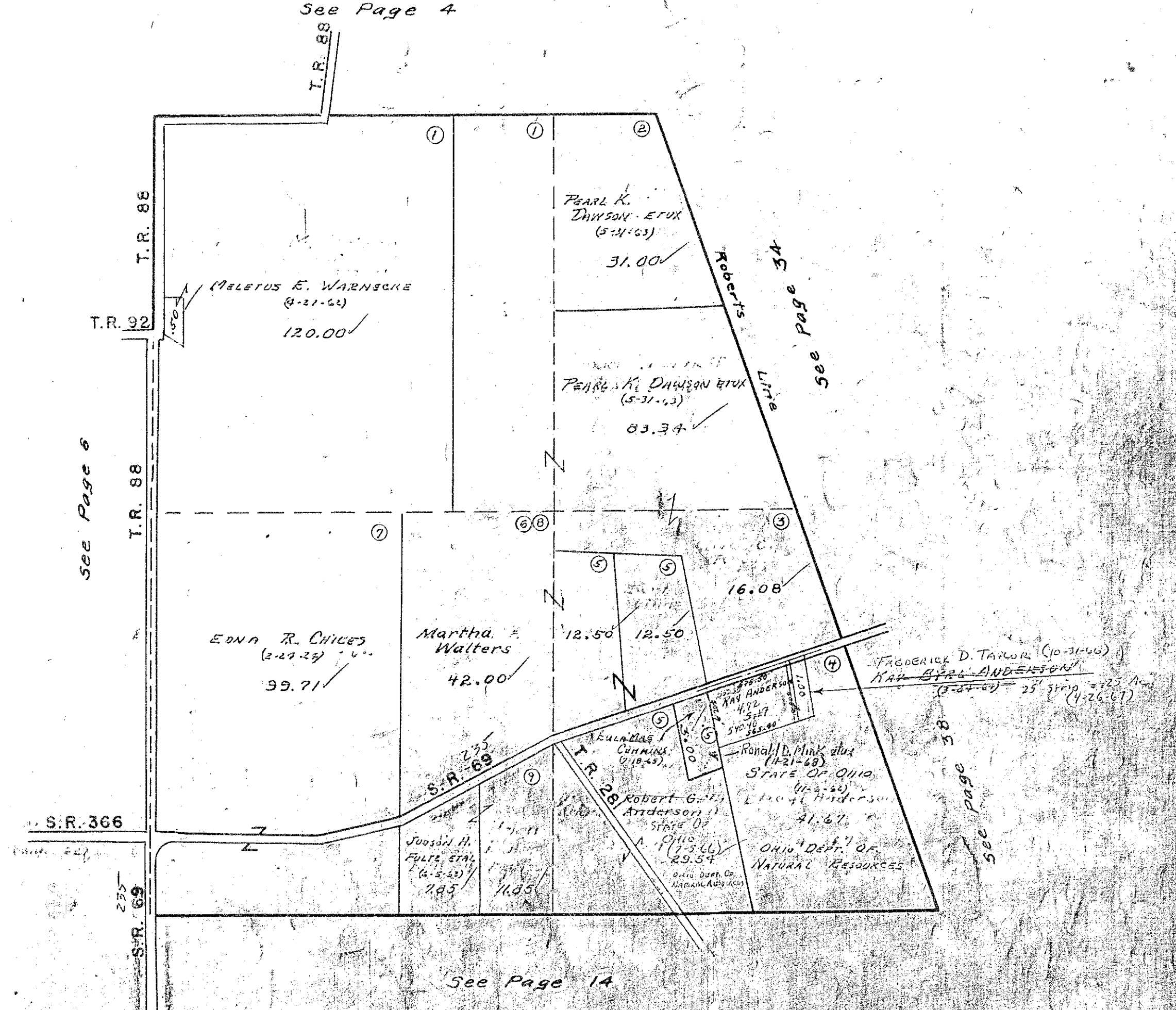
SCALE 10 CHAINS TO THE INCH



STOKES TOWNSHIP  
SECTION 14 TOWN 6 S. RANGE 8 E.

SCALE 10 CHAINS TO THE INCH

See Page 4



See Page 6

Roberts Line  
See Page 34

See Page 38

See Page 14

STOKES TOWNSHIP

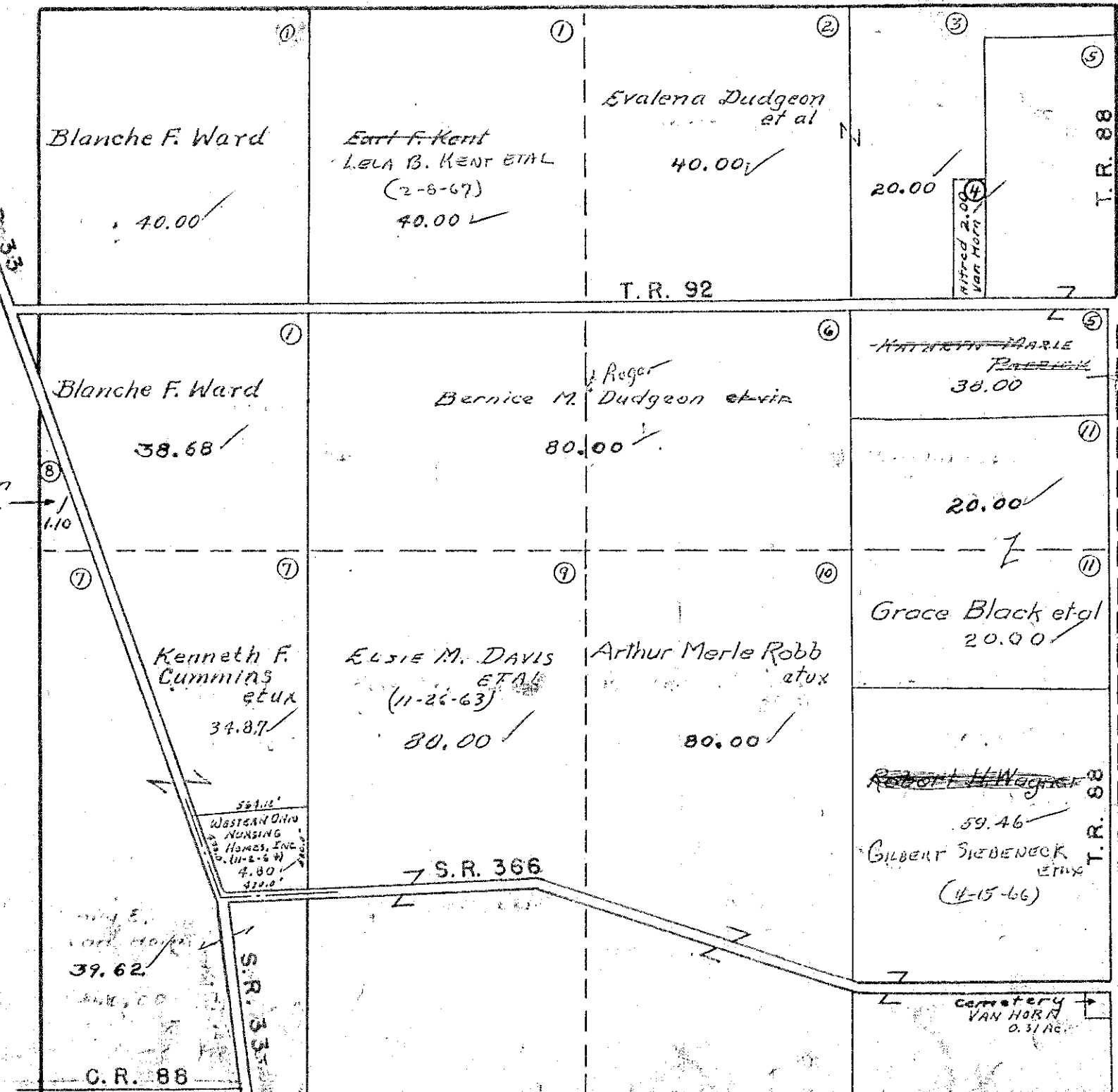
SECTION 15 TOWN 6 S. RANGE 8 E.

SCALE 10 CHAINS TO THE INCH

See Page 4

See Page 7

See Page 5



See Page 13

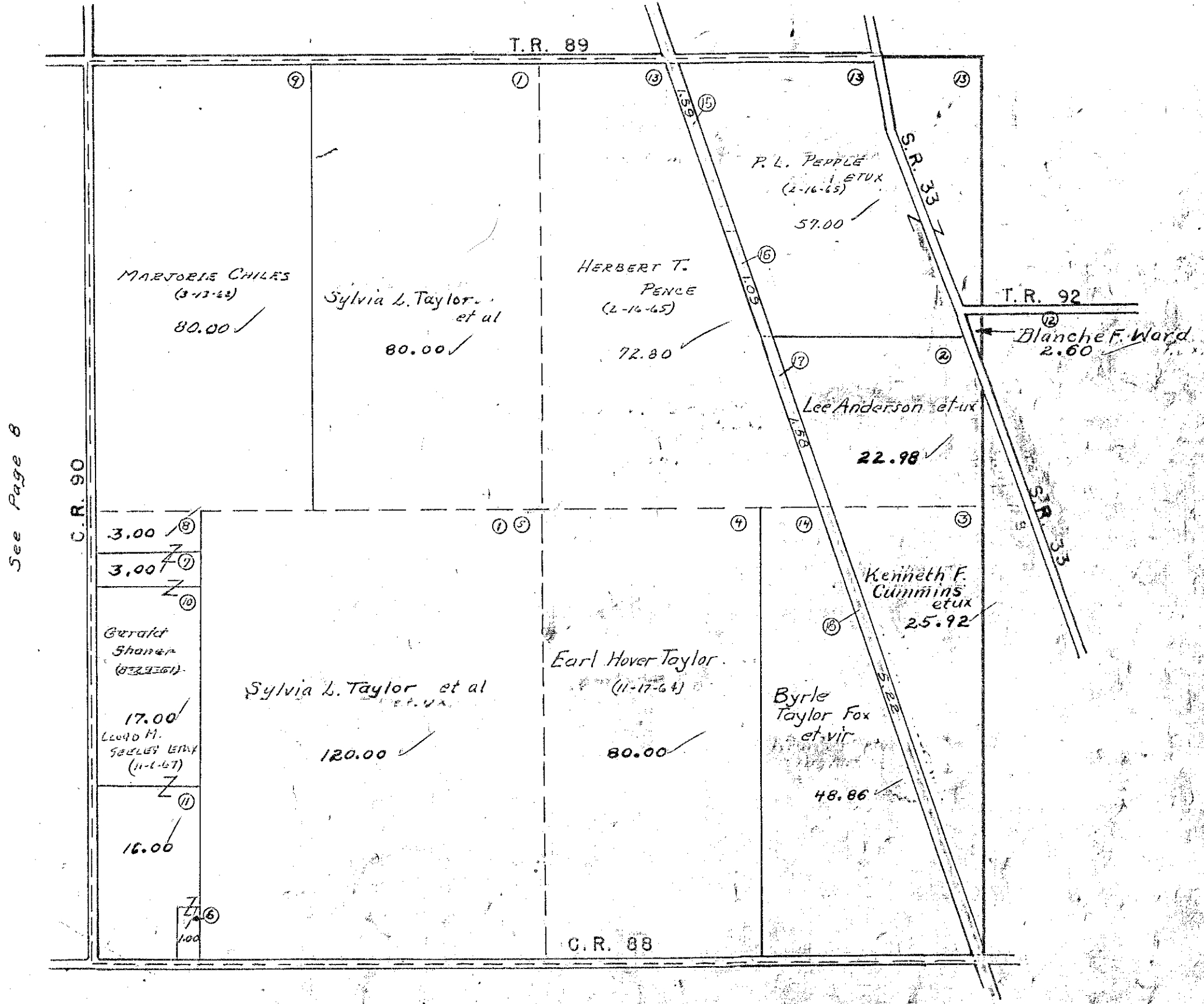


STOKES TOWNSHIP  
SECTION 16 TOWN 6S. RANGE 8E.

SCALE 10 CHAINS TO THE INCH

14.46  
23.85  
34.22  
72.47

See Page 3



See Page 8

See Page 6

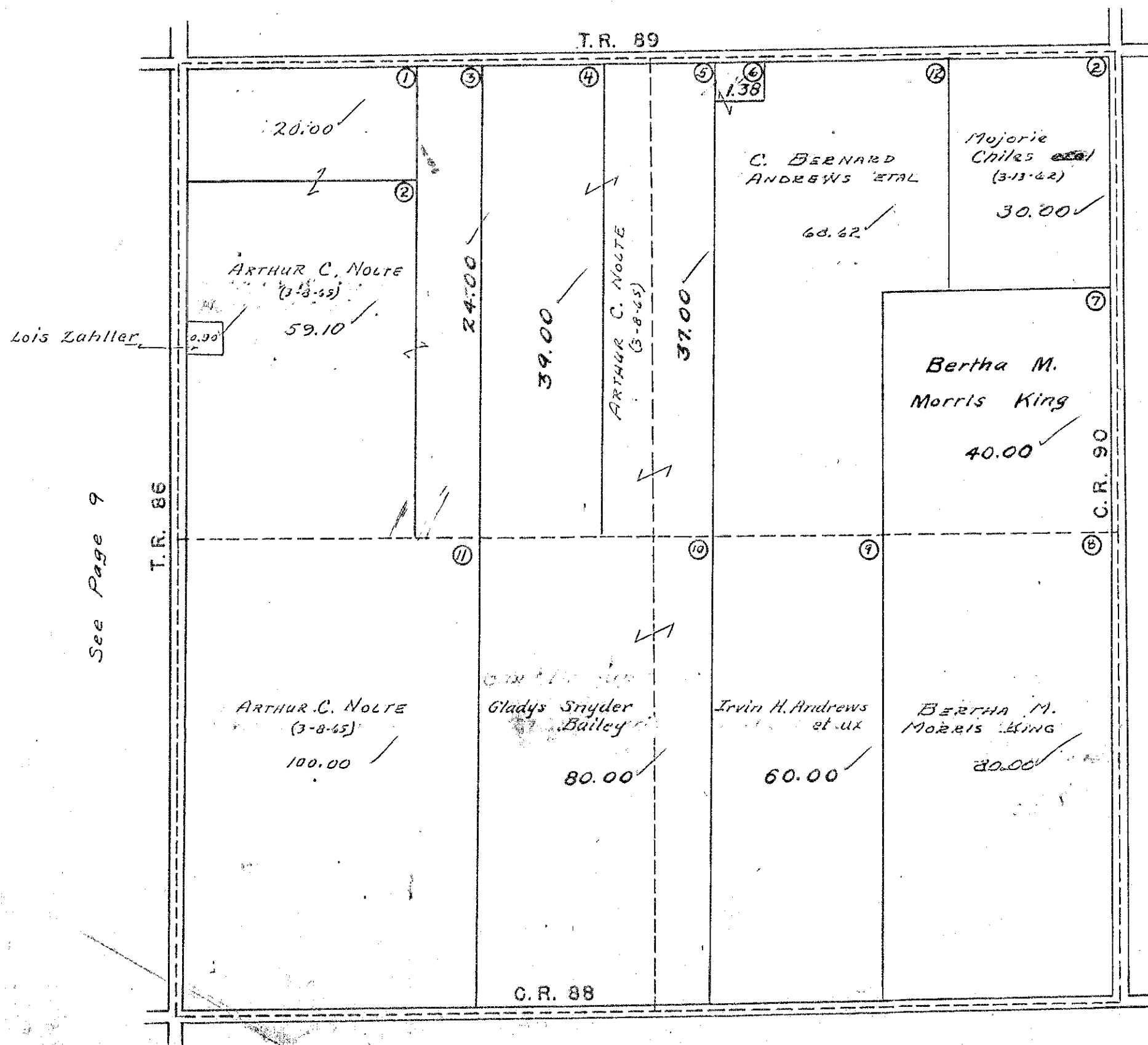
See Page 12

STOKES TOWNSHIP

SECTION 17 TOWN 6 S. RANGE 8 E.

SCALE 10 CHAINS TO THE INCH

See Page 2

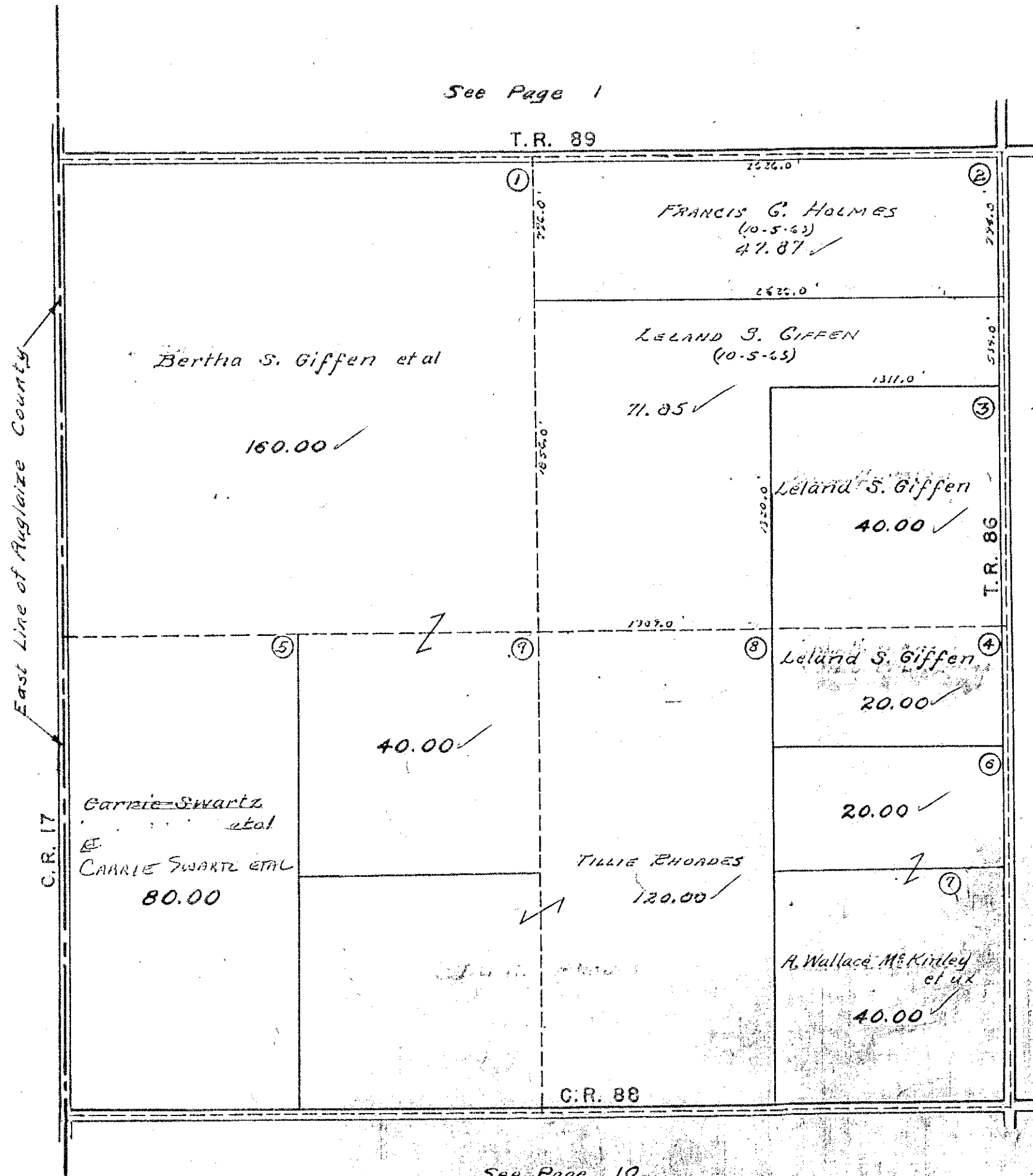


See Page 9

See Page 7

See Page 11

STOKES TOWNSHIP  
 SECTION 18 TOWN 6 S. RANGE 8 E.  
 SCALE 10 CHAINS TO THE INCH



See Page 1

T.R. 89

East Line of Auglaize County

C.R. 17

T.R. 86

C.R. 88

See Page 10

See Page 8



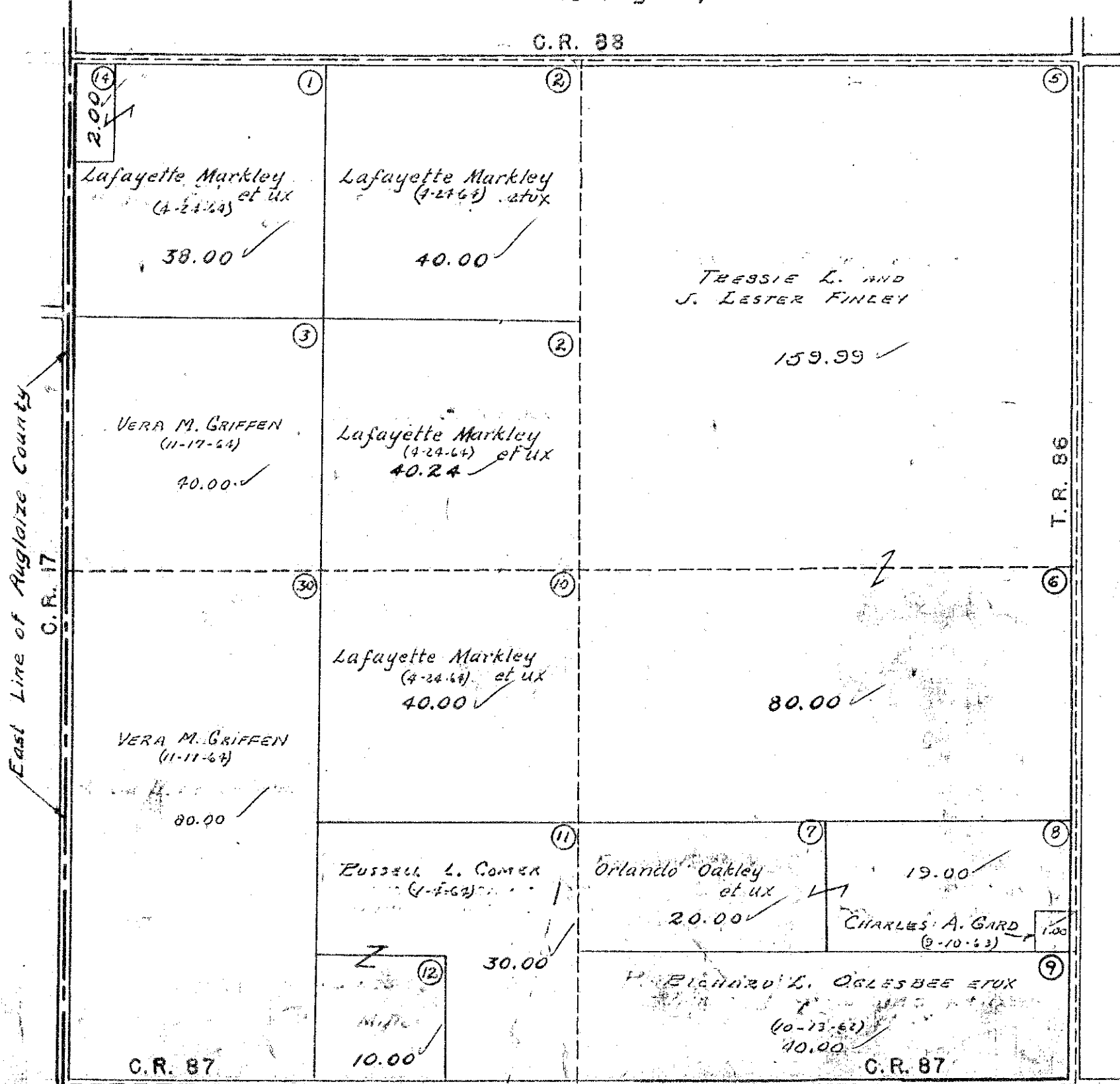
STOKES TOWNSHIP

SECTION 19 TOWN 6 S. RANGE 8 E.

SCALE 10 CHAINS TO THE INCH

See Page 9

C.R. 88



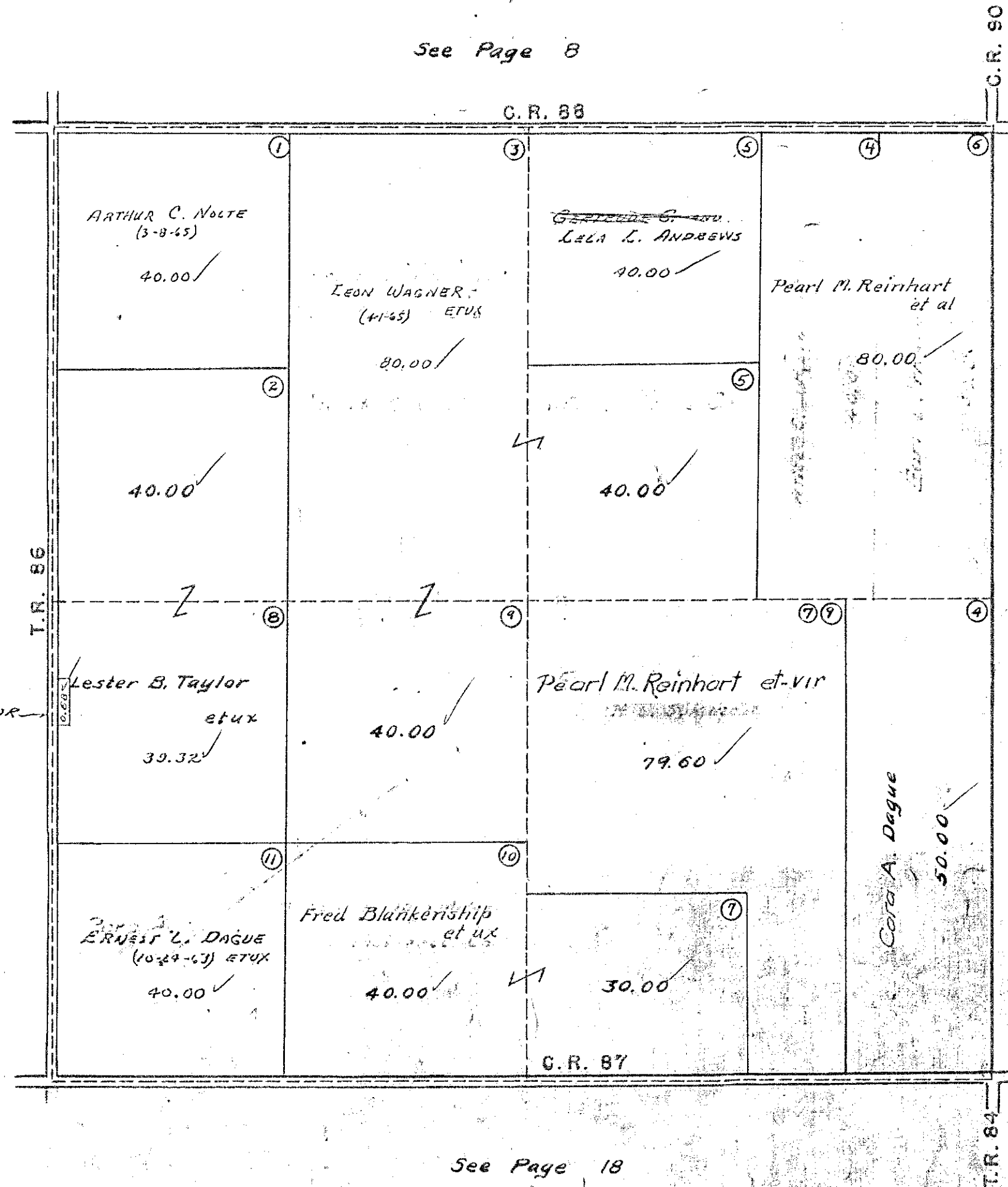
See Page 11

See Page 19

STOKES TOWNSHIP  
SECTION 20 TOWN 6 S. RANGE 8 E.

SCALE 10 CHAINS TO THE INCH

See Page 8



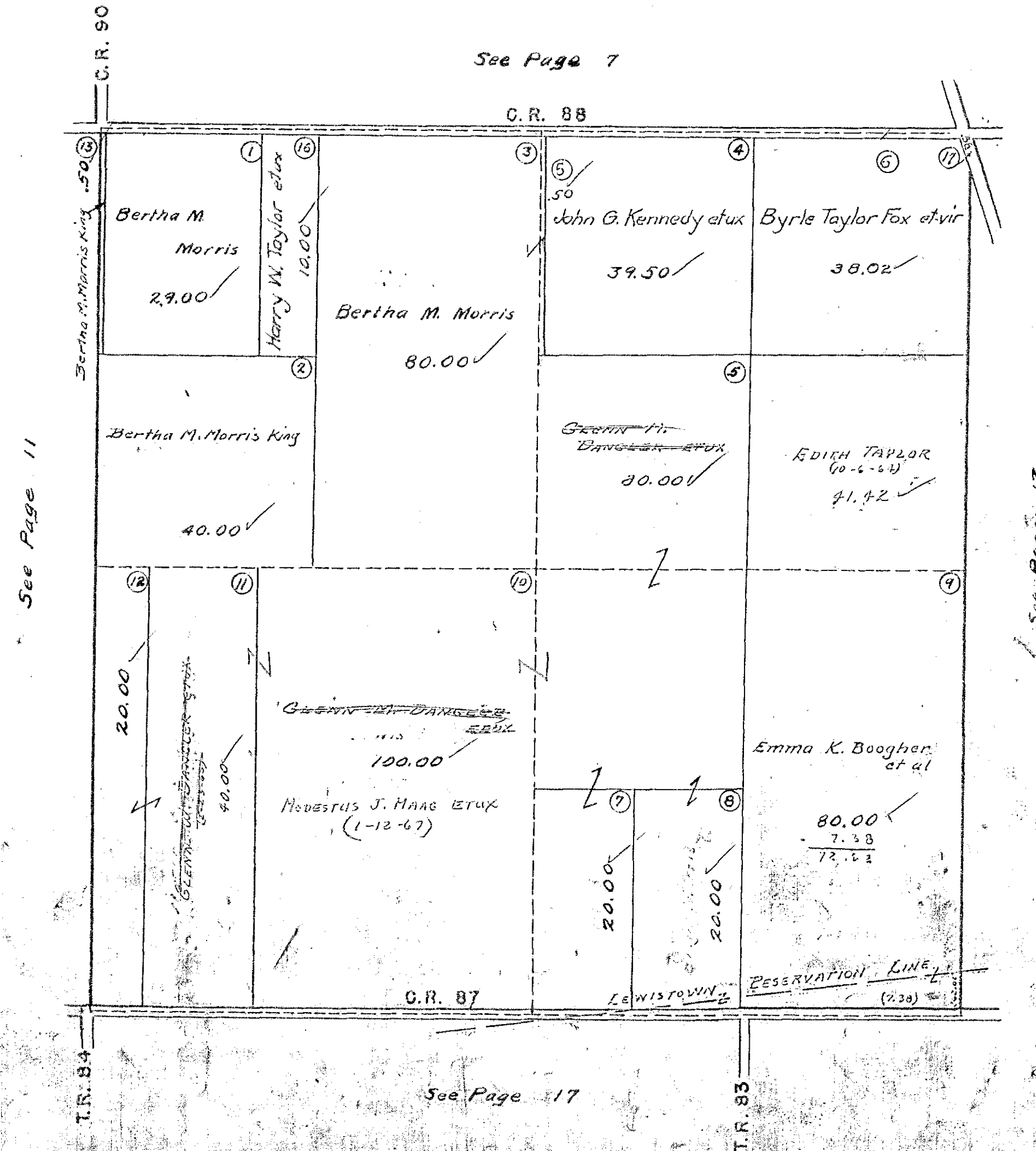
See Page 10

See Page 12

See Page 18

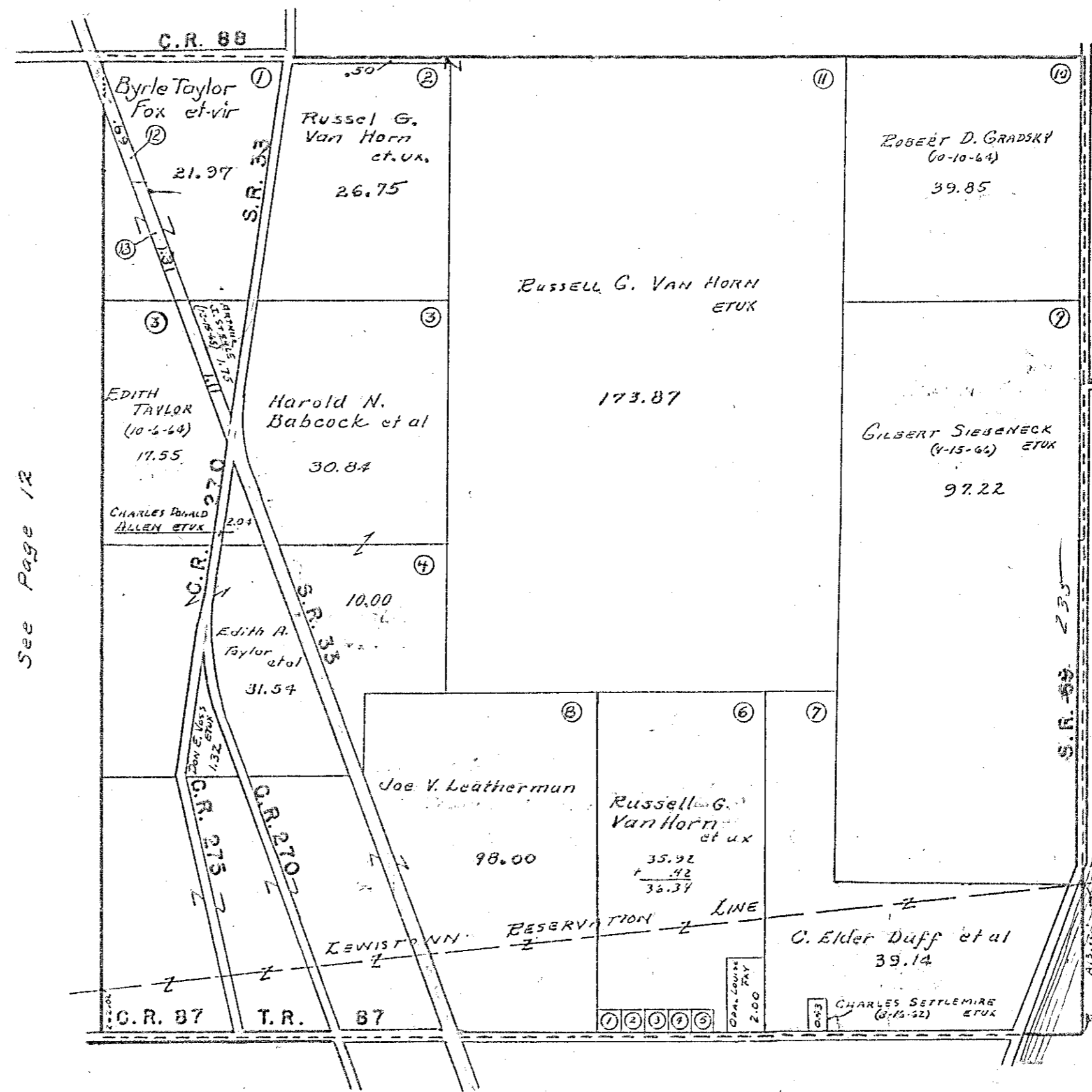
STOKES TOWNSHIP  
SECTION 21 TOWN 6 S. RANGE 8 E.

SCALE 10 CHAINS TO THE INCH



STOKES TOWNSHIP  
SECTION 22 TOWN 6S. RANGE 8 E.  
SCALE 10 CHAINS TO THE INCH

See Page 6



See Page 12

See Page 14

- Russell G. Van Horn Surveys
- ① Lewis A. Van Horn et ux - 0.42
  - ② Stanley B. Taylor et ux - 0.42
  - ③ Eugene Neal et ux - 0.42
  - ④ CARROLL B. ALLEN et ux - 0.42
  - ⑤ Russell G. Van Horn et ux - 0.42

See Page 16



STOKES TOWNSHIP

SECTION 23 TOWN 6 S. RANGE 8 E.  
SECTION 24 TOWN 6 S. RANGE 8 E.

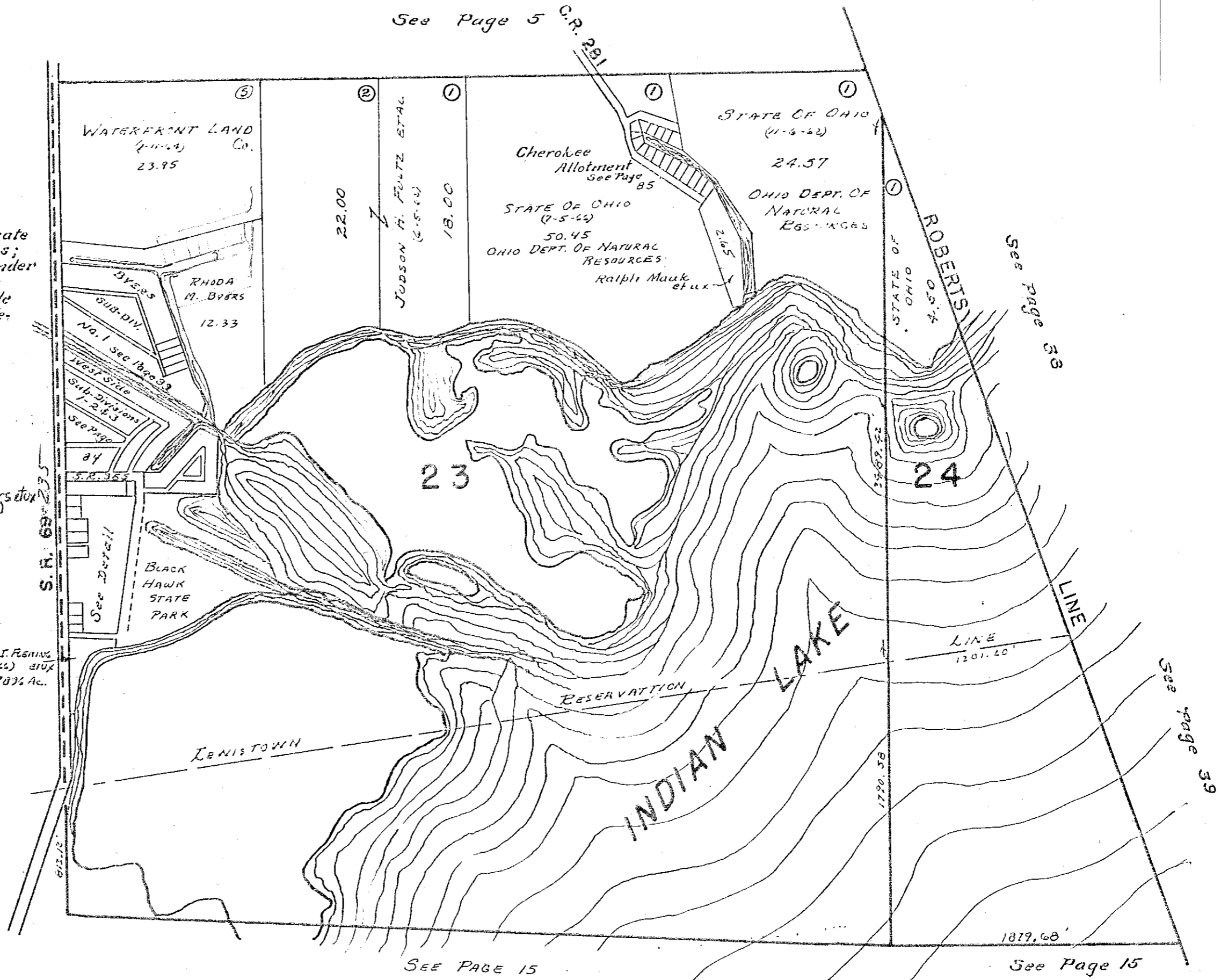
SCALE 10 CHAINS TO THE INCH

Note: Present Auditor's Duplicate carries C. A. Schuler 3.01 Acres; this is in Channells and remainder of 14.00 Acres transferred from Rhoda M. Byers after West Side Subdivisions 1-2 & 3 have been deducted.

S. R. 365

BYERS ALLOTMENT	1	2	3	4	5	6	7	8	9	10	11	12	13	14	15	16	17	18	19	20	21	22	23	24	25	26	27	28	29	30
A	0.18	L. B. ARNETT														0.08														
B	0.18	ROBERT E. MINNICH ETUX														0.08														
C	0.27	Perry L. Gott														0.08														
D	0.27	Lowell L. KUNGER ETUX														0.08														
E	0.27	Glyde C. Wilson Edward H. Alexander														0.08														
Eva G. Brown																		6.28												
F	0.20	Geo. L. Feiter shux																												
G	0.13	J. I. Krueger shux																												
H	0.12	William E. KRUEGER																												

DETAIL  
SCALE: 1" = 200'



See Page 5

See page 39

See page 39

SEE PAGE 15

See Page 15

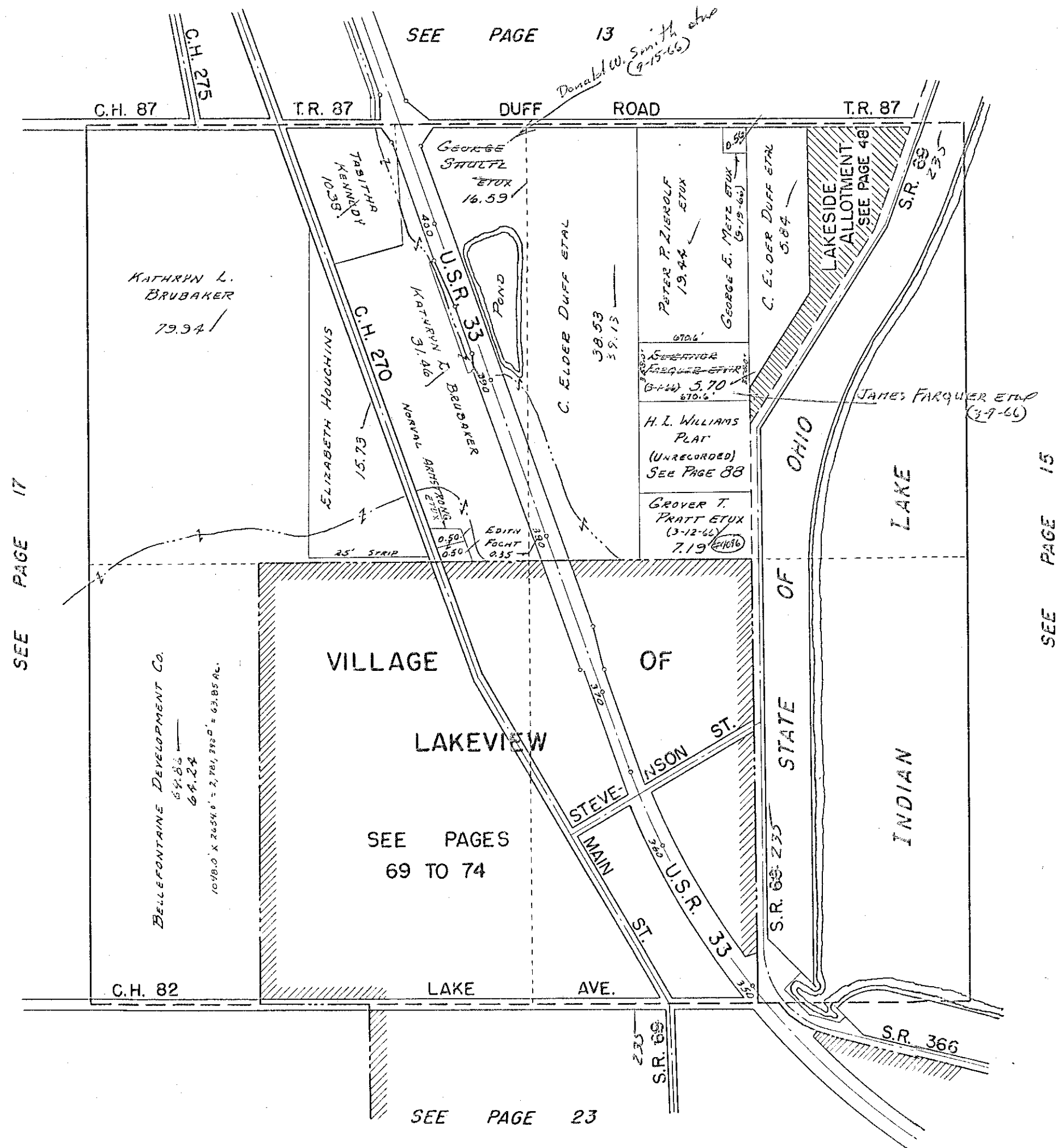




# STOKES TOWNSHIP

SEC. 27 T.6S. R.8E.

SCALE: 1" = 10 CHAINS = 660'

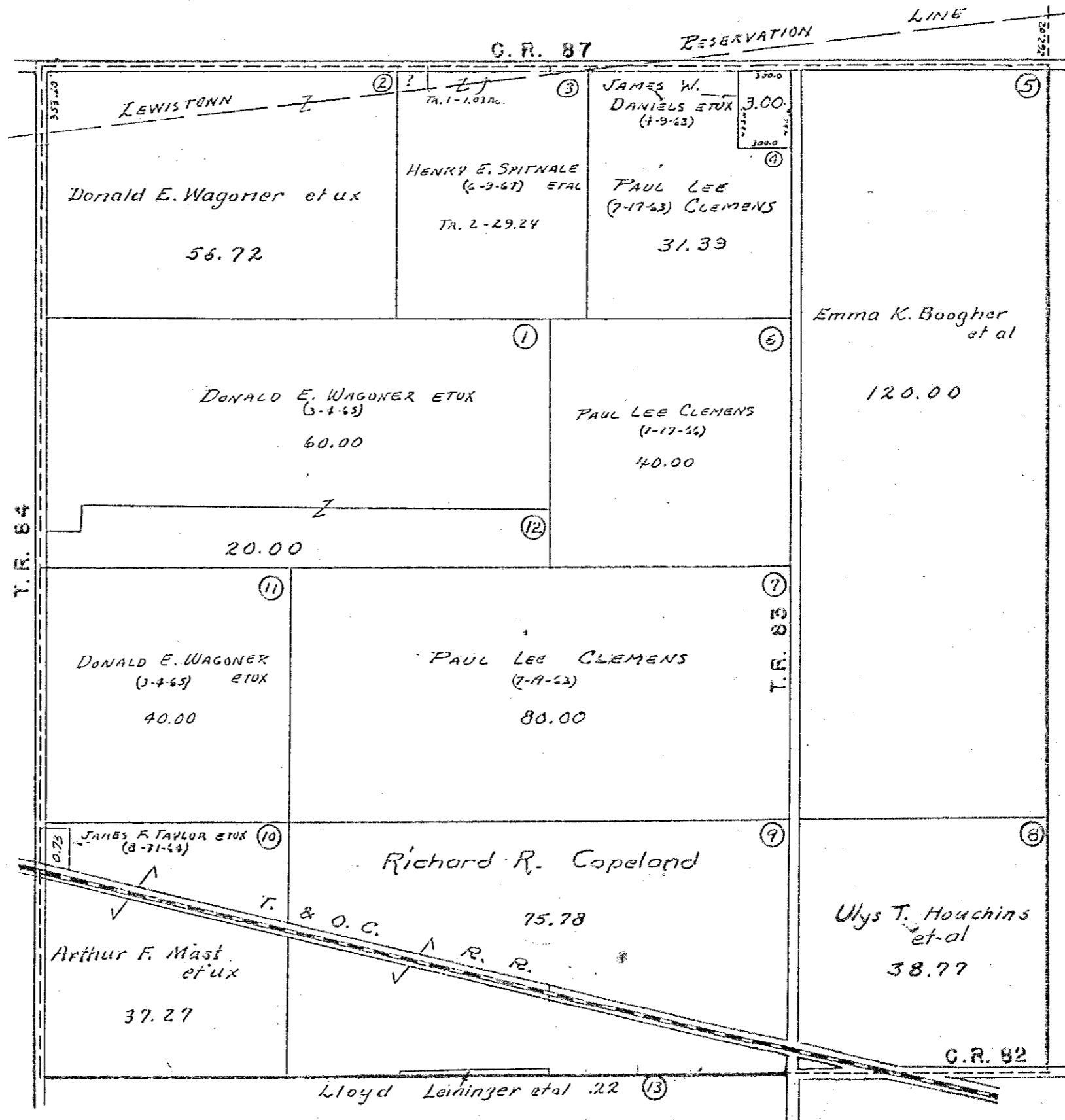


DRAWN: MARCH 10, 1967  
DANIEL E. GILBERT, TMD.

SECTION 28 TOWN 6 S. RANGE 8 E.

SCALE 10 CHAINS TO THE INCH

See Page 12



See Page 18

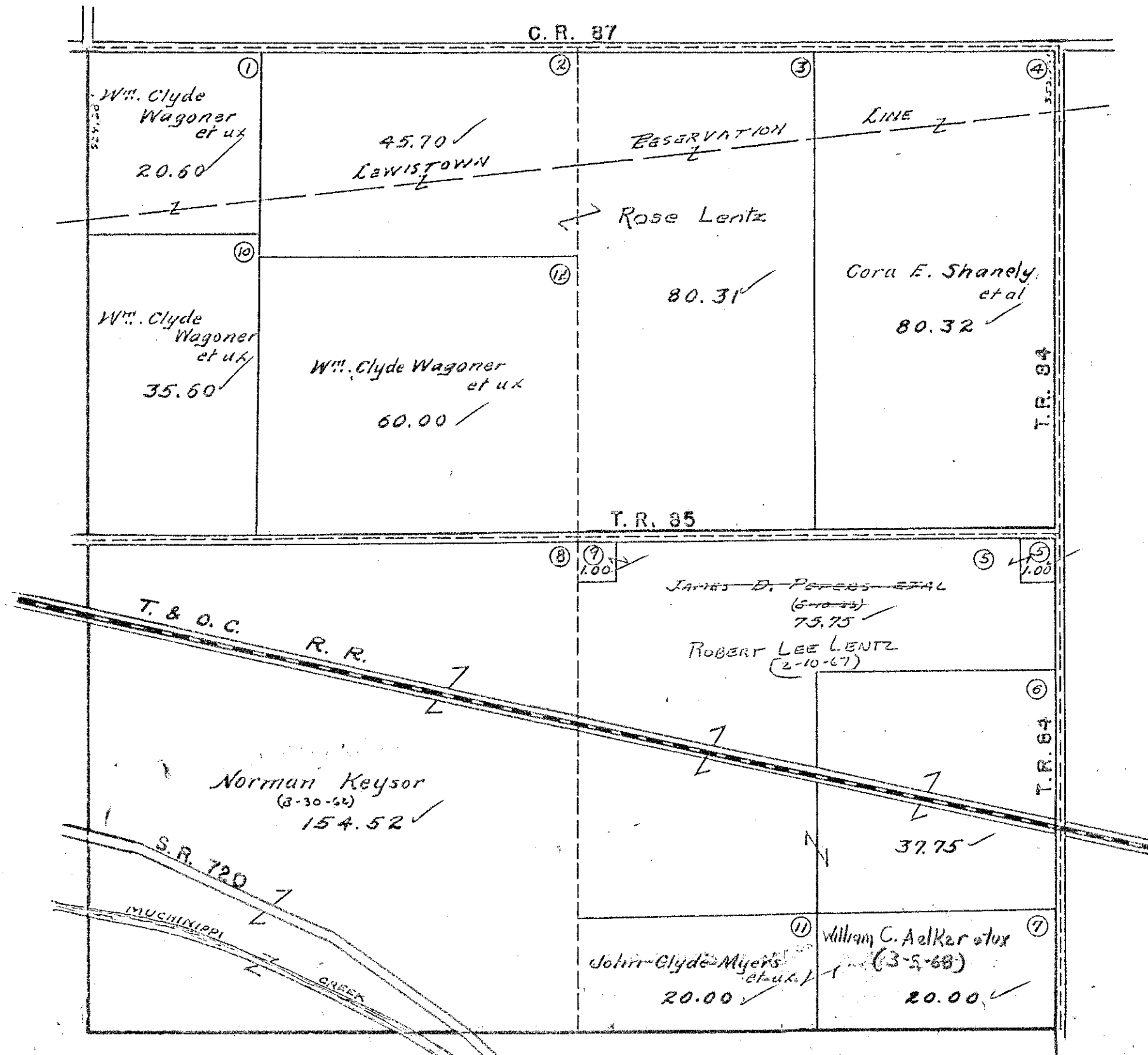
See Page 16

See Page 22

STOKES TOWNSHIP  
SECTION 29 TOWN 6S. RANGE 8E.

SCALE 10 CHAINS TO THE INCH

See Page 11



See Page 19

See Page 17

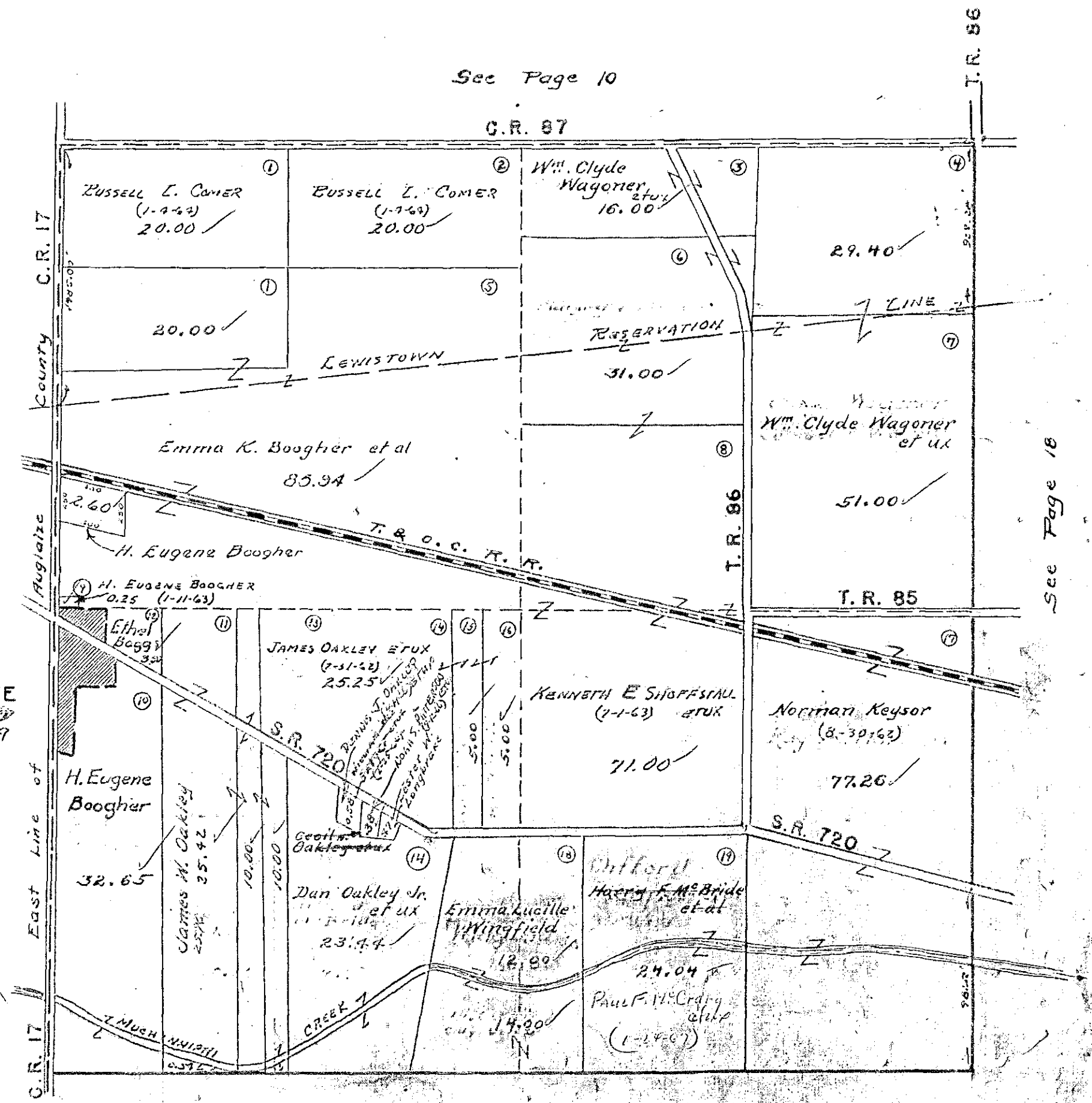
See Page 21

STOKES TOWNSHIP  
 SECTION 30 TOWN 6 S. RANGE 8 E.  
 SCALE 10 CHAINS TO THE INCH

See Page 10

SANTA FE  
 See Page 49

See Page 18



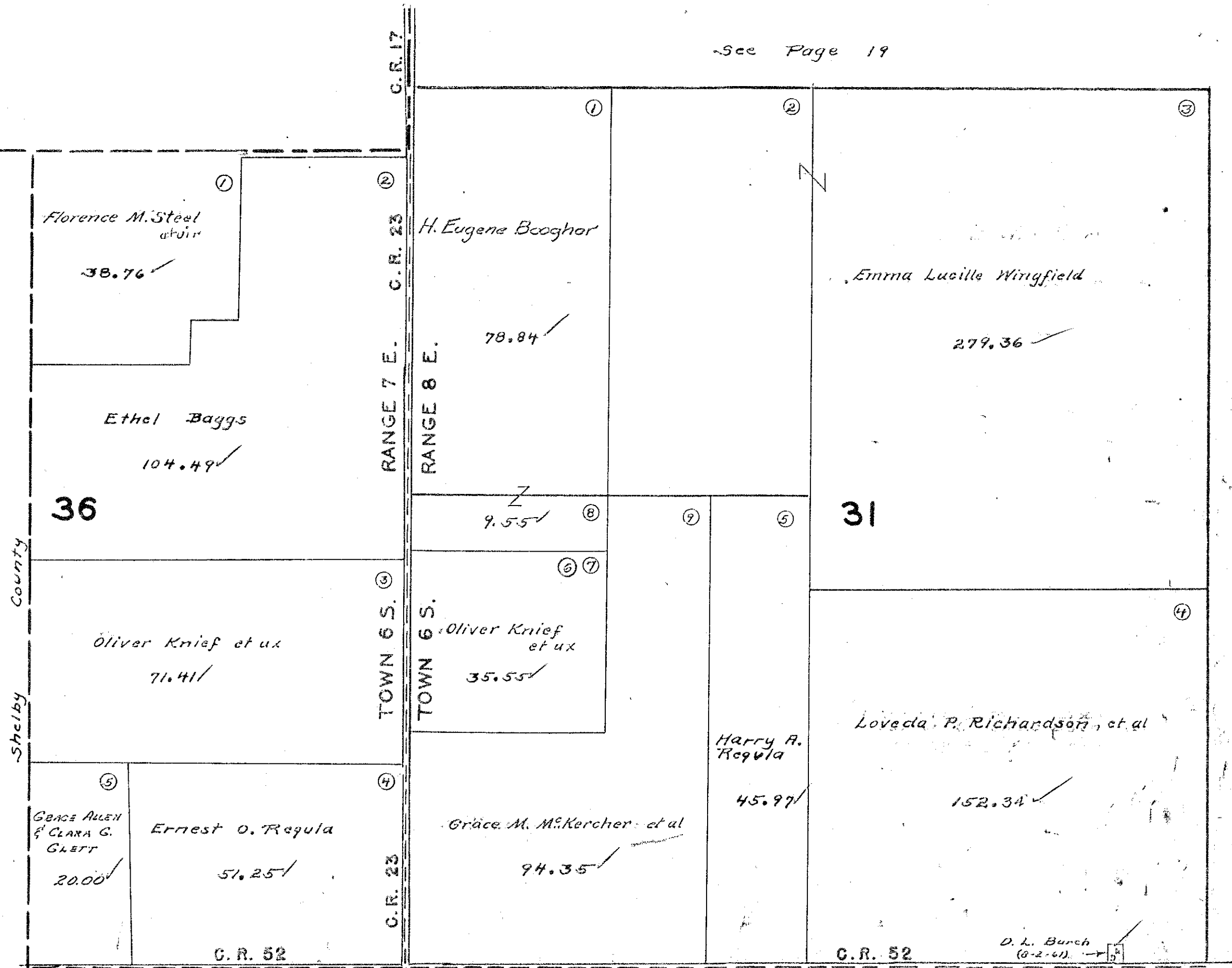
See Page 20

STOKES TOWNSHIP  
 SECTION 31 TOWN 6 S. RANGE 8 E.  
 SECTION 36 TOWN 6 S. RANGE 7 E.

SCALE 10 CHAINS TO THE INCH

See Page 19

Auglaize County  
 Shelby County



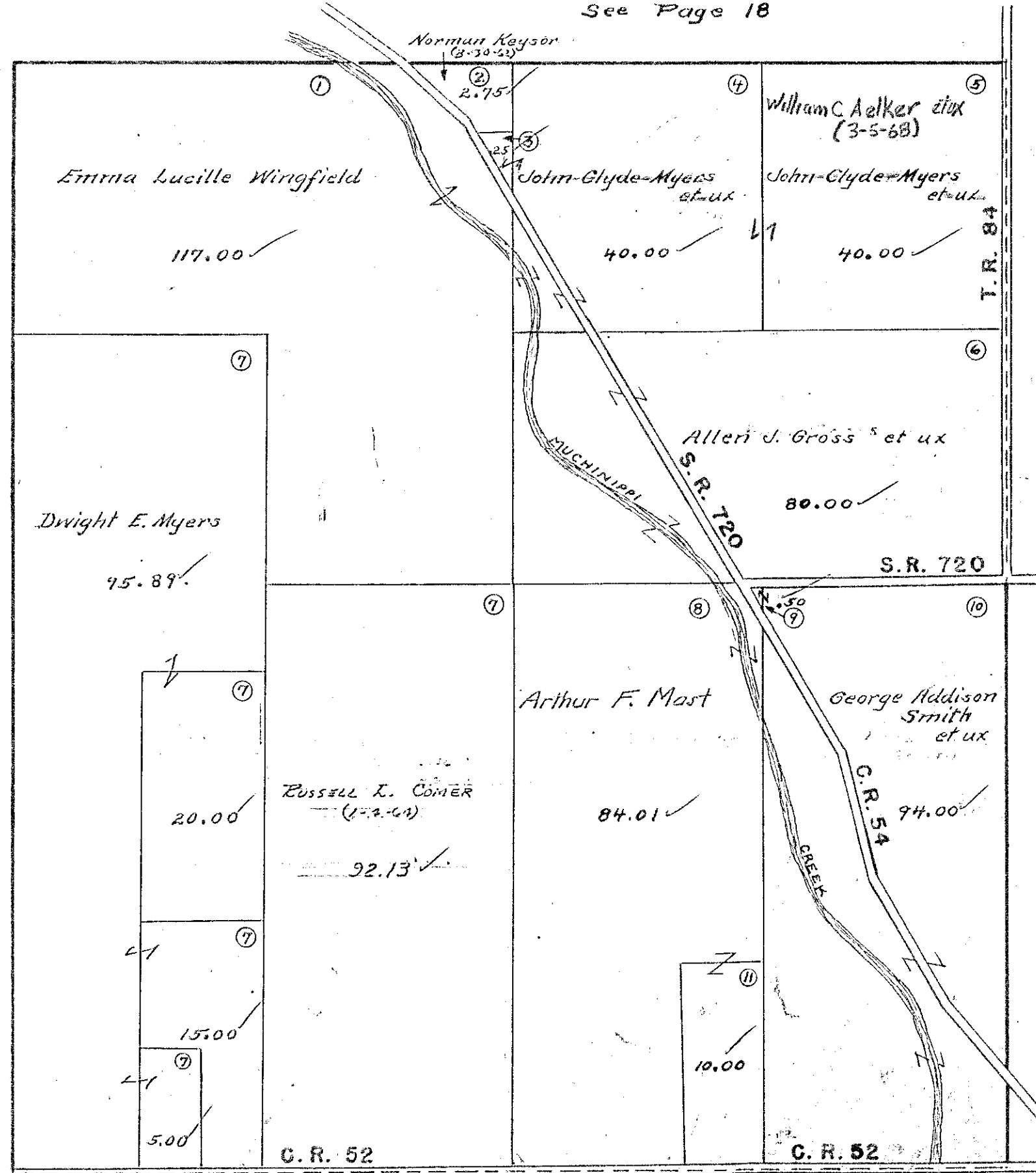
See Page 29

See Page 21

SECTION 32 TOWN 6 S. RANGE 8 E.

SCALE 10 CHAINS TO THE INCH

See Page 18



See Page 20

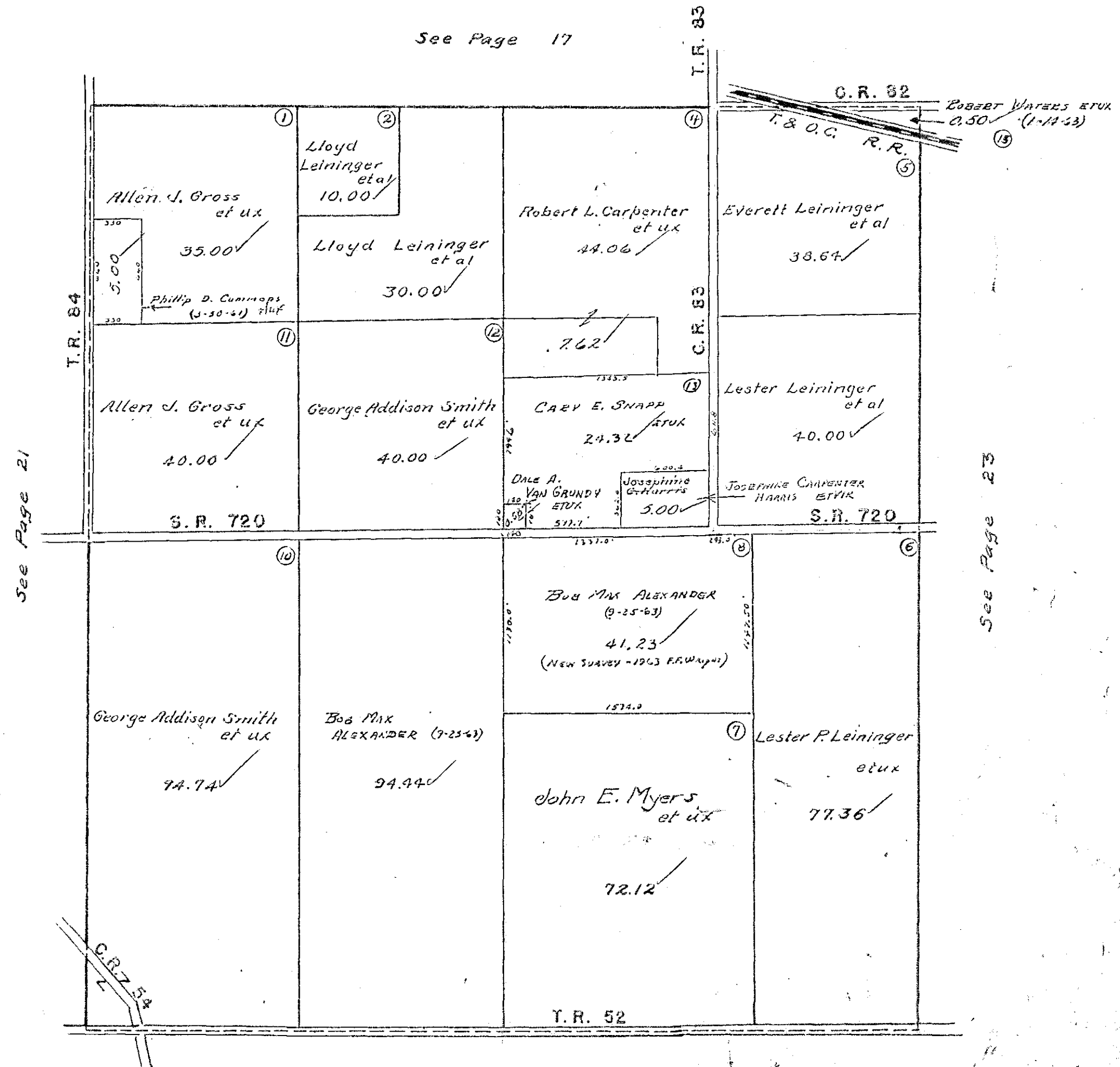
See Page 22

See Page 28



STOKES TOWNSHIP  
SECTION 33 TOWN 6S. RANGE 8 E.  
SCALE 10 CHAINS TO THE INCH

See Page 17



See Page 21

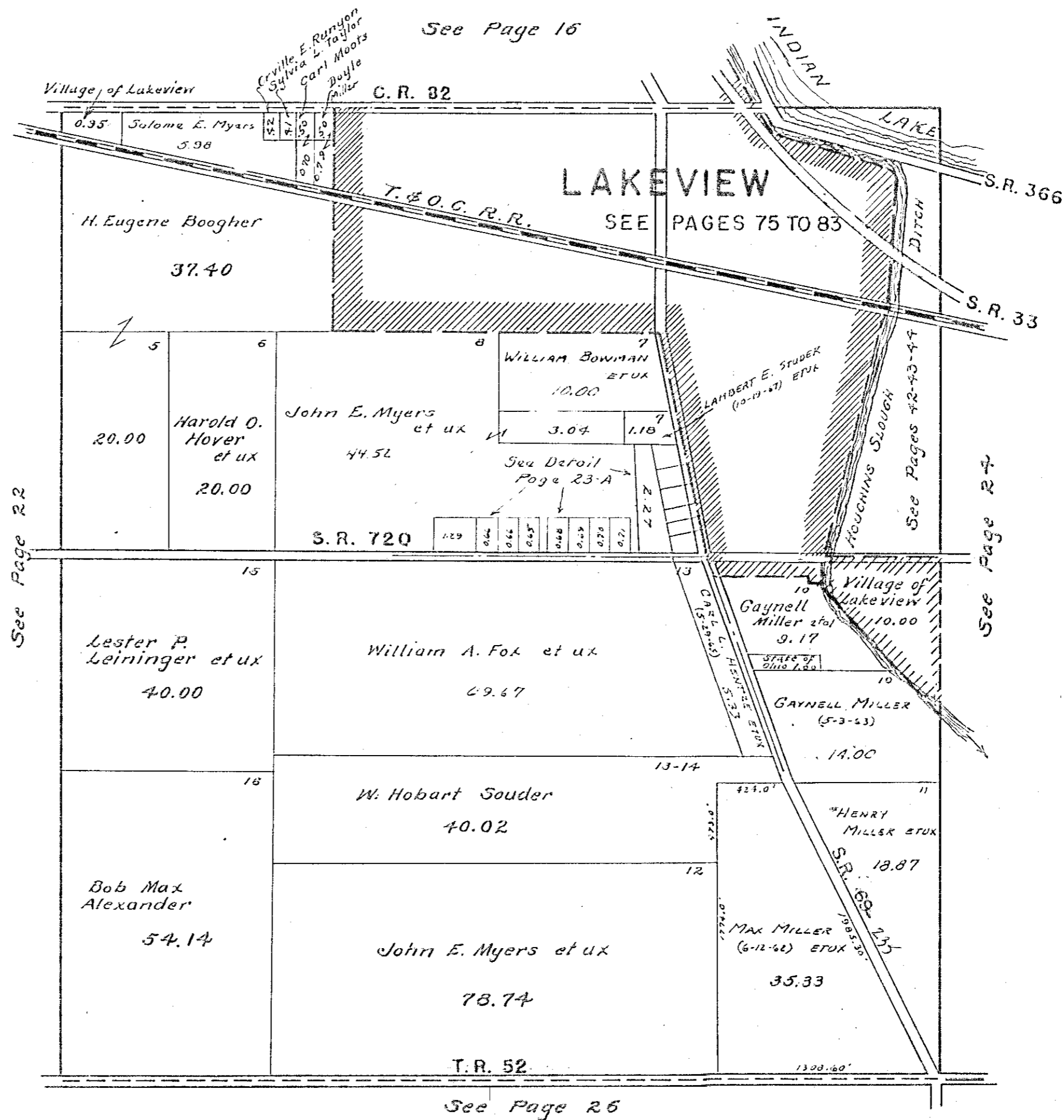
See Page 23

See Page 27



SECTION 34 TOWN 6 S. RANGE 8 E.

SCALE 10 CHAINS TO THE INCH



# STOKES TOWNSHIP

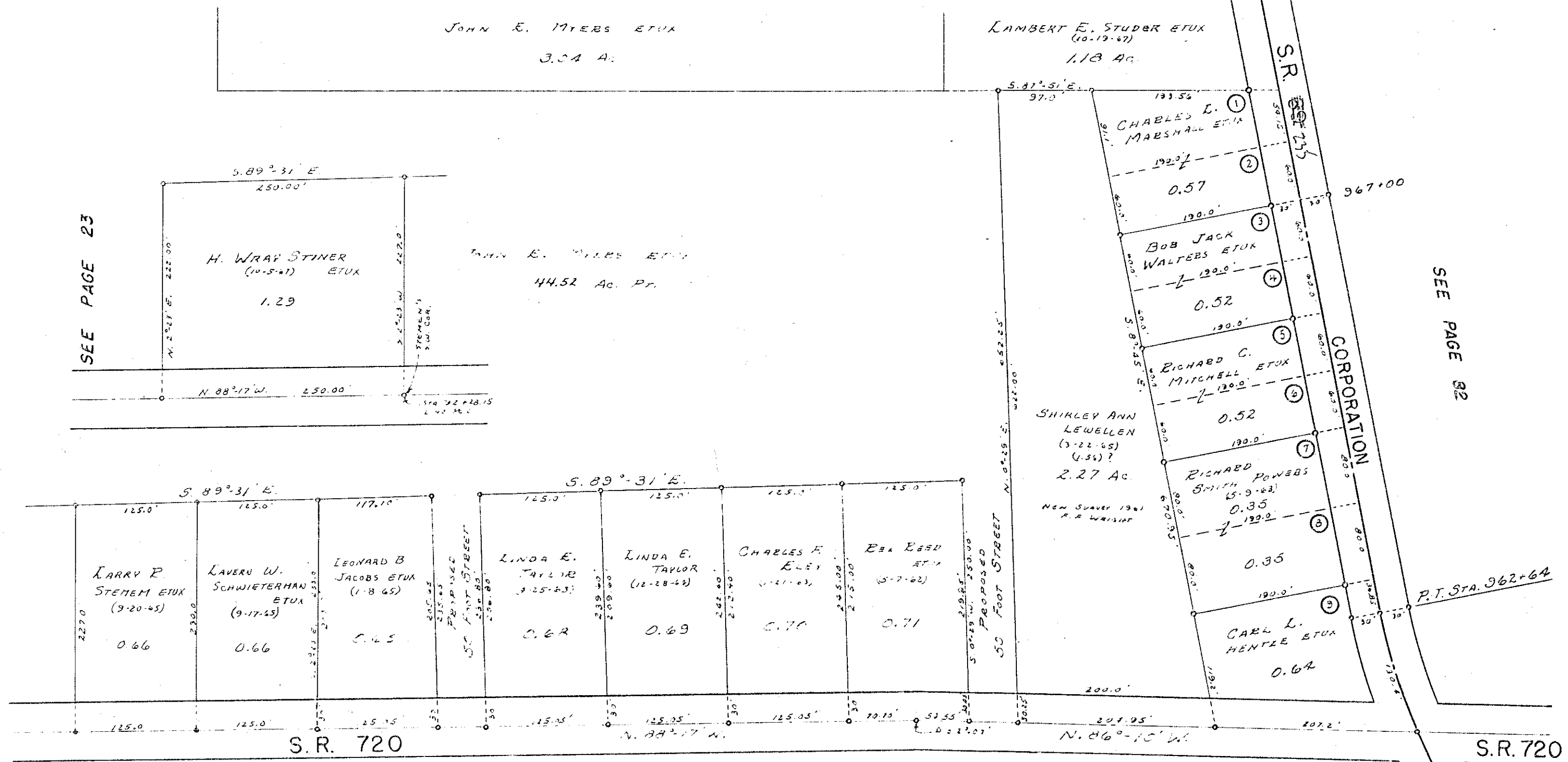
## SEC. 34 T.6S. R.8E. PART

UNRECORDED PLAT OF NELSON E. FOX

JOHN E. MYERS SURVEYS

SCALE: 1"=100'

SEE PAGE 23



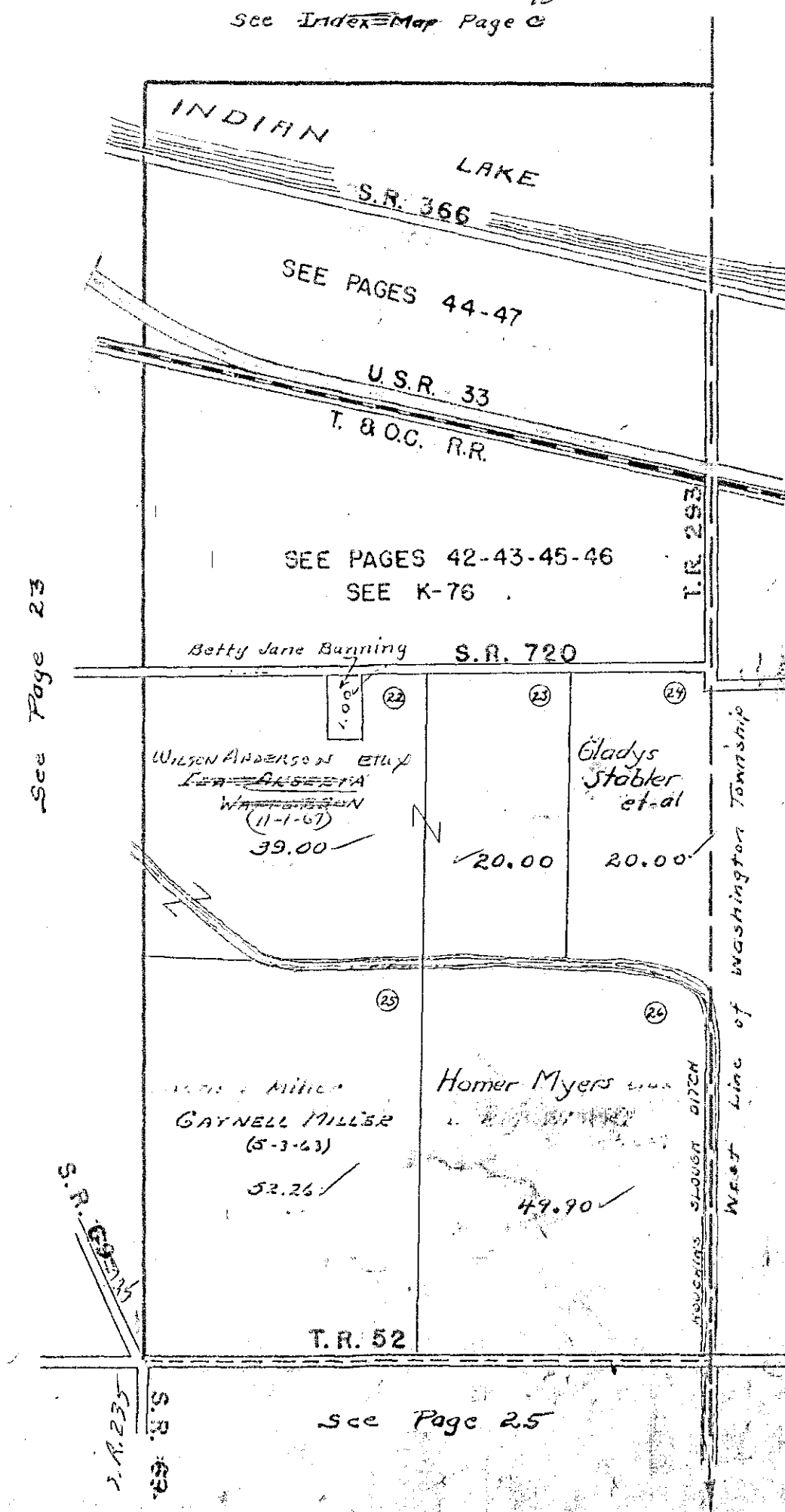
SEE PAGE 23

SEE PAGE 32

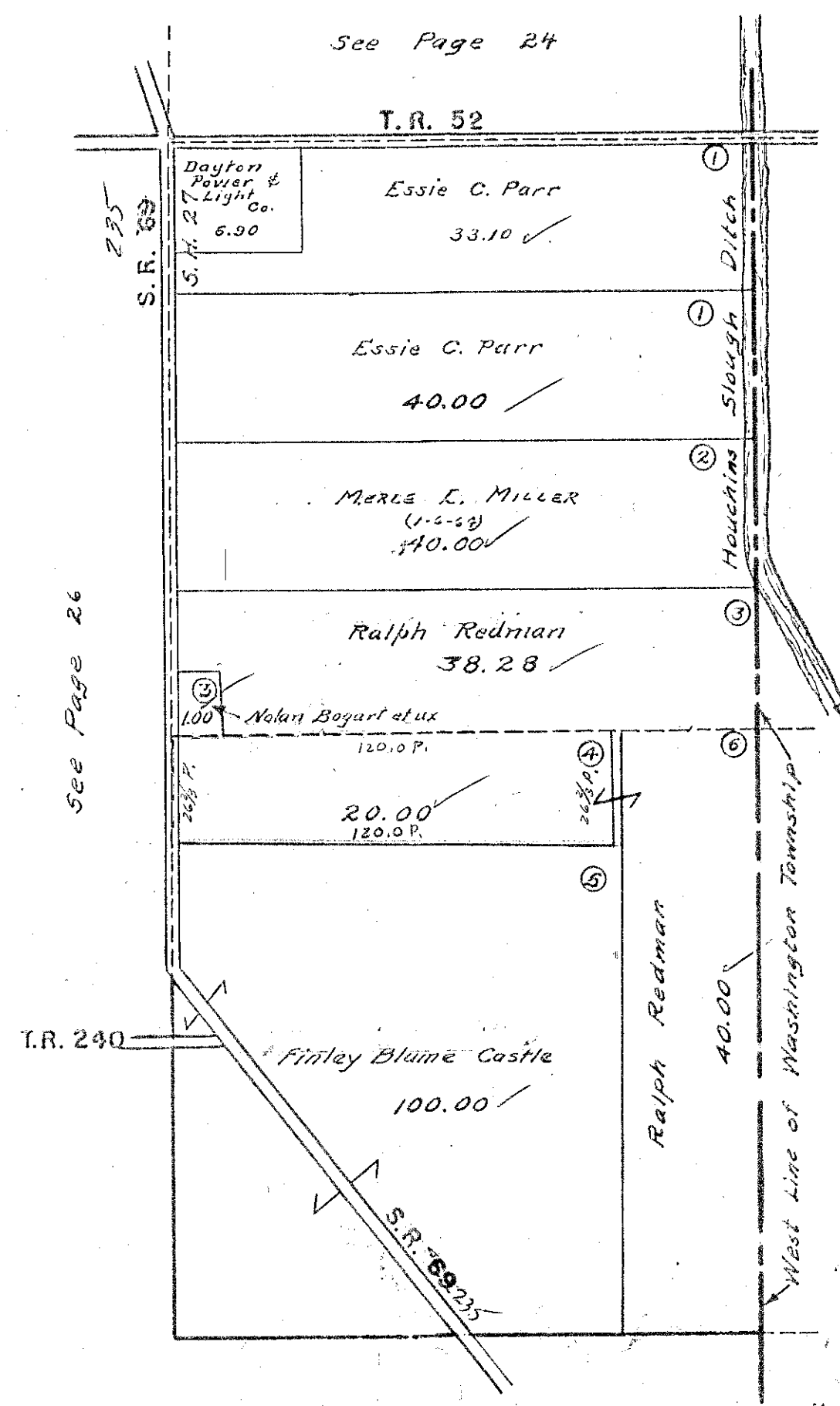
SEE PAGE 23

STOKES TOWNSHIP  
SECTION 35 TOWN 6 S. RANGE 8 E.  
SCALE 10 CHAINS TO THE INCH

See Index Map Page 15



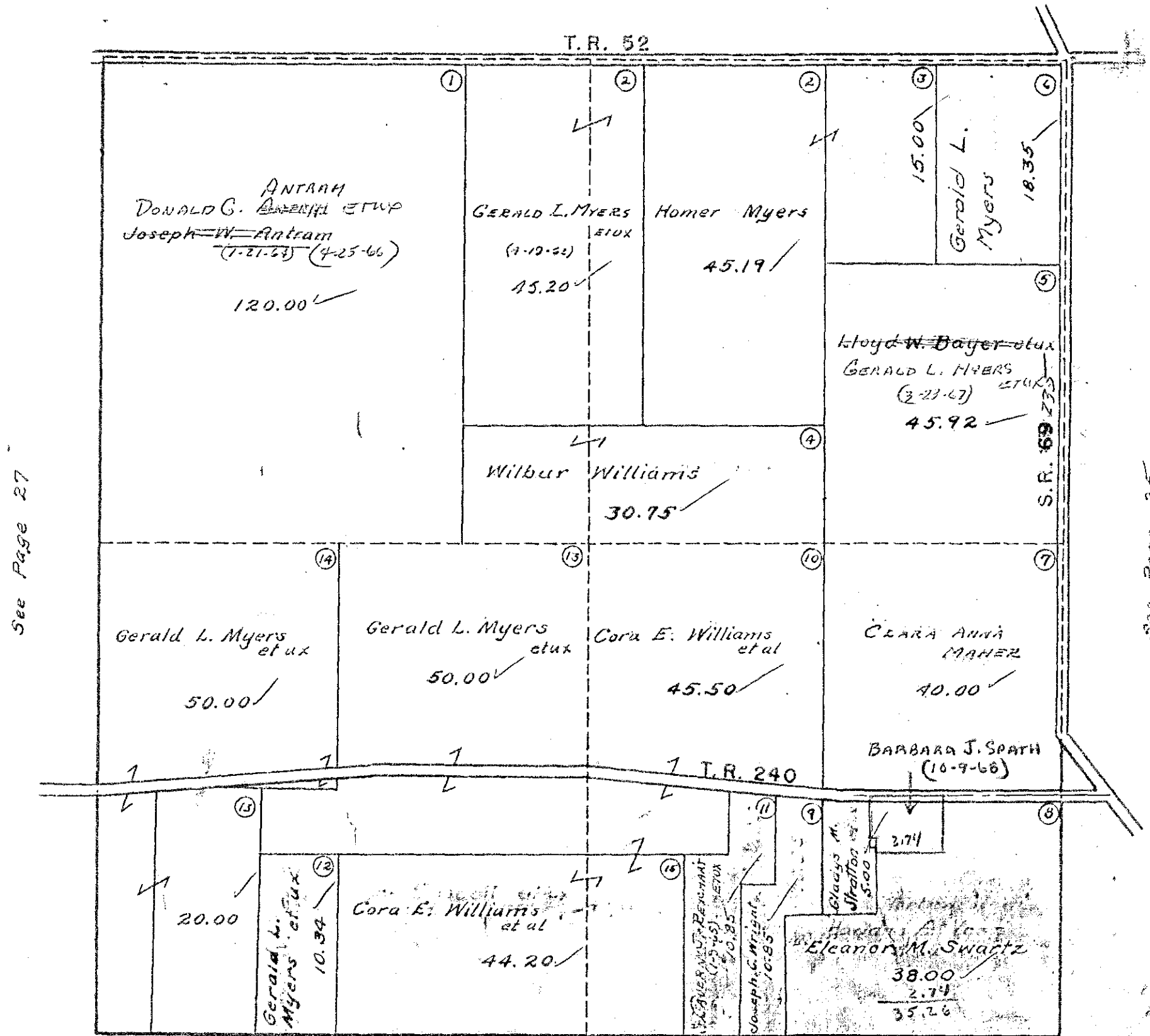
STOKES TOWNSHIP  
 SECTION 2 TOWN 7S. RANGE 8 E.  
 SCALE 10 CHAINS TO THE INCH



STOKES TOWNSHIP  
SECTION 3 TOWN 7 S. RANGE 8 E.

SCALE 10 CHAINS TO THE INCH

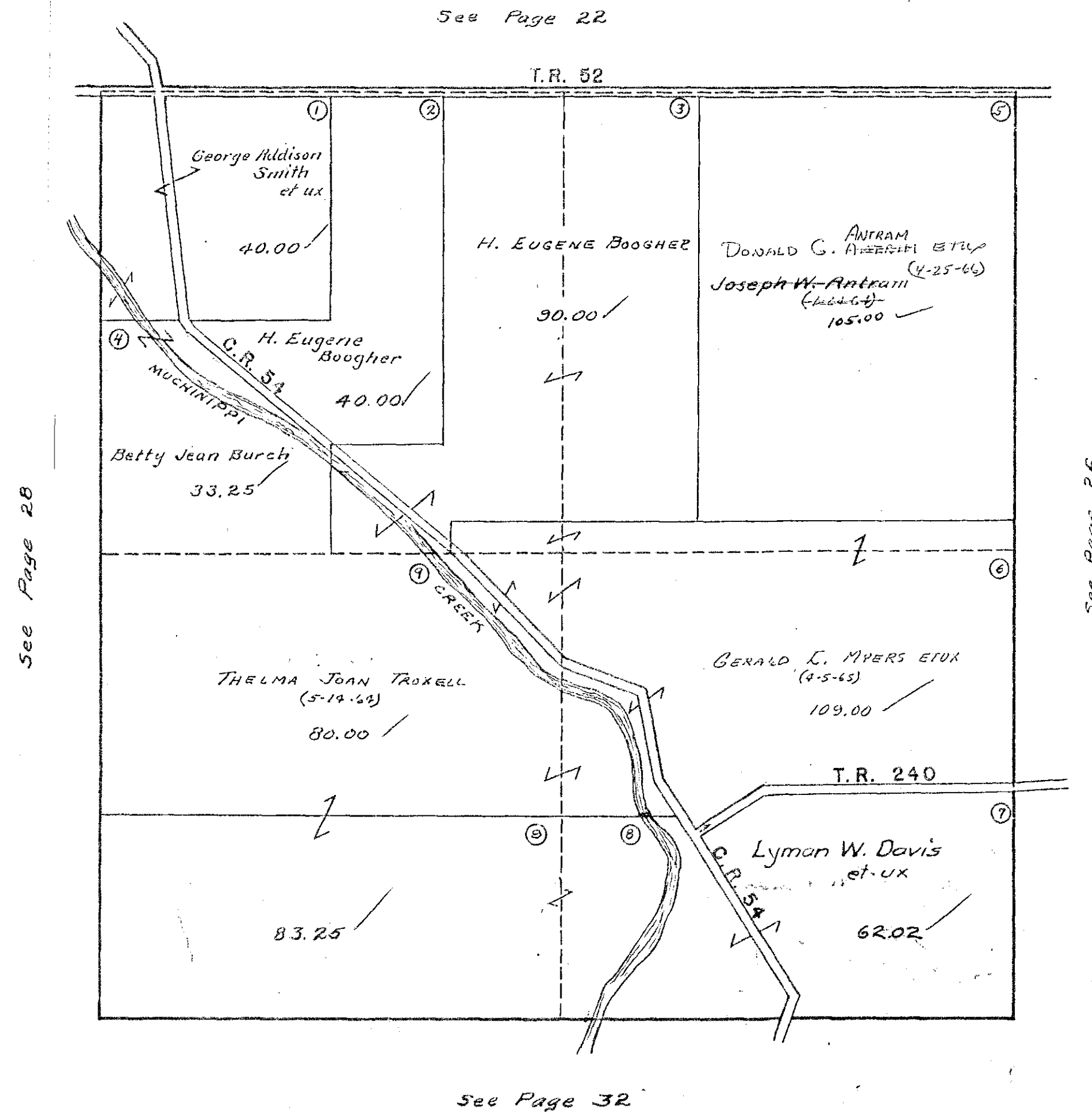
See Page 23



See Page 33

STOKES TOWNSHIP  
SECTION 4 TOWN 7 S. RANGE 8 E.

SCALE 10 CHAINS TO THE INCH



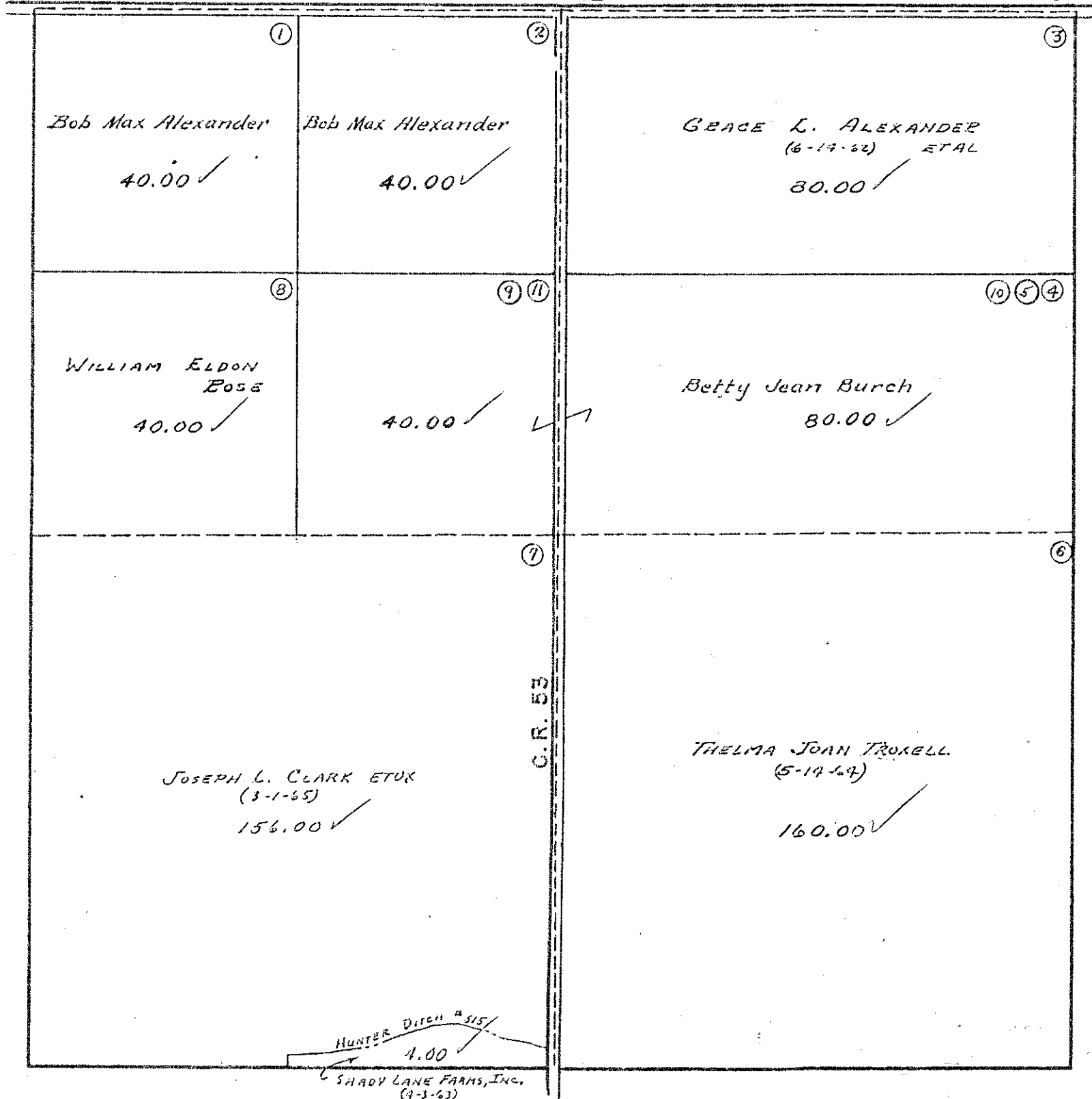
STOKES TOWNSHIP

SECTION 5 TOWN 7 S. RANGE 8 E.

SCALE 10 CHAINS TO THE INCH

See Page 21

C.R. 52



See Page 29

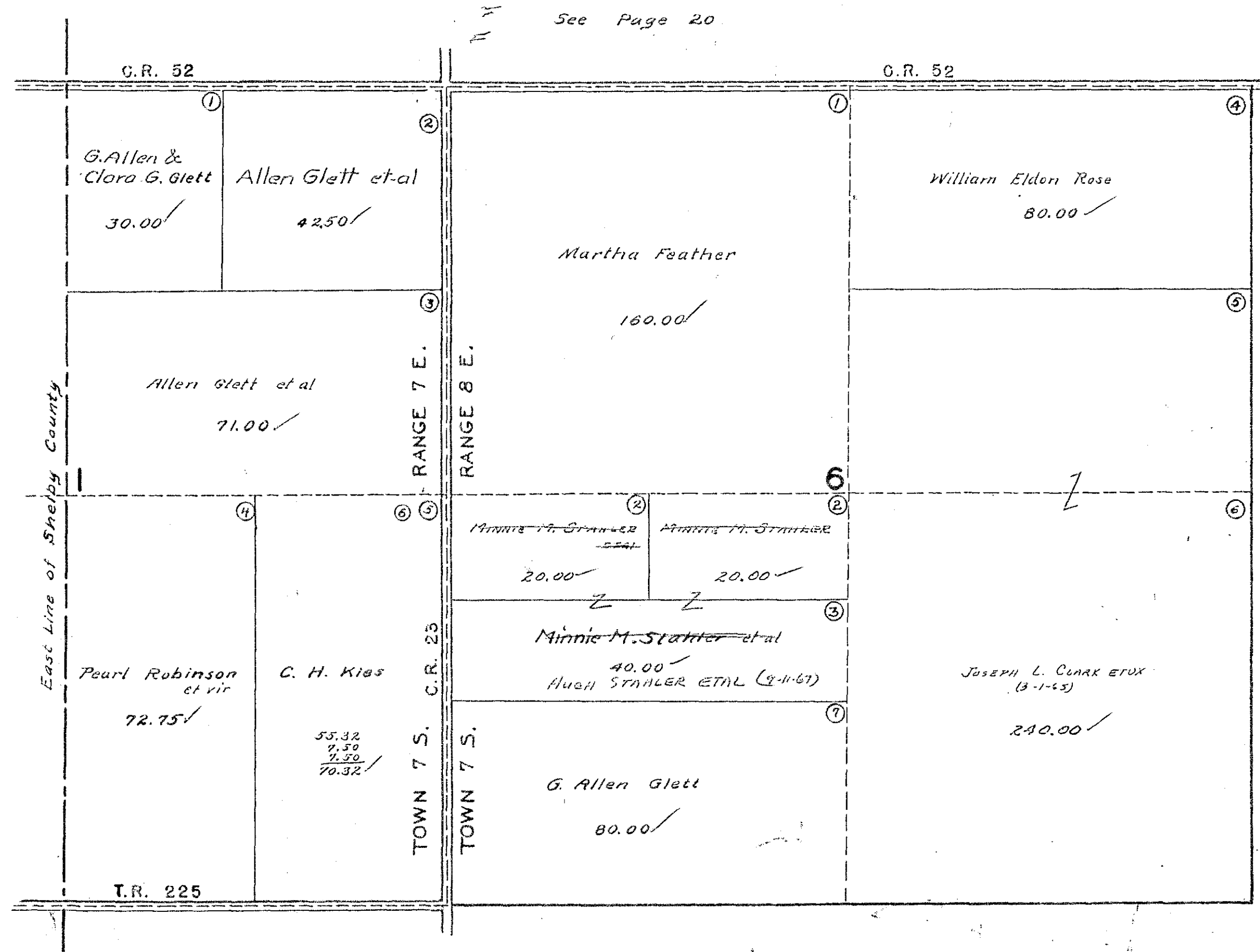
See Page 27

See Page 31

STOKES TOWNSHIP

SECTION 1 TOWN 7 S. RANGE 7 E.  
SECTION 6 TOWN 7 S. RANGE 8 E.

SCALE 10 CHAINS TO THE INCH



See Page 20

See Page 28

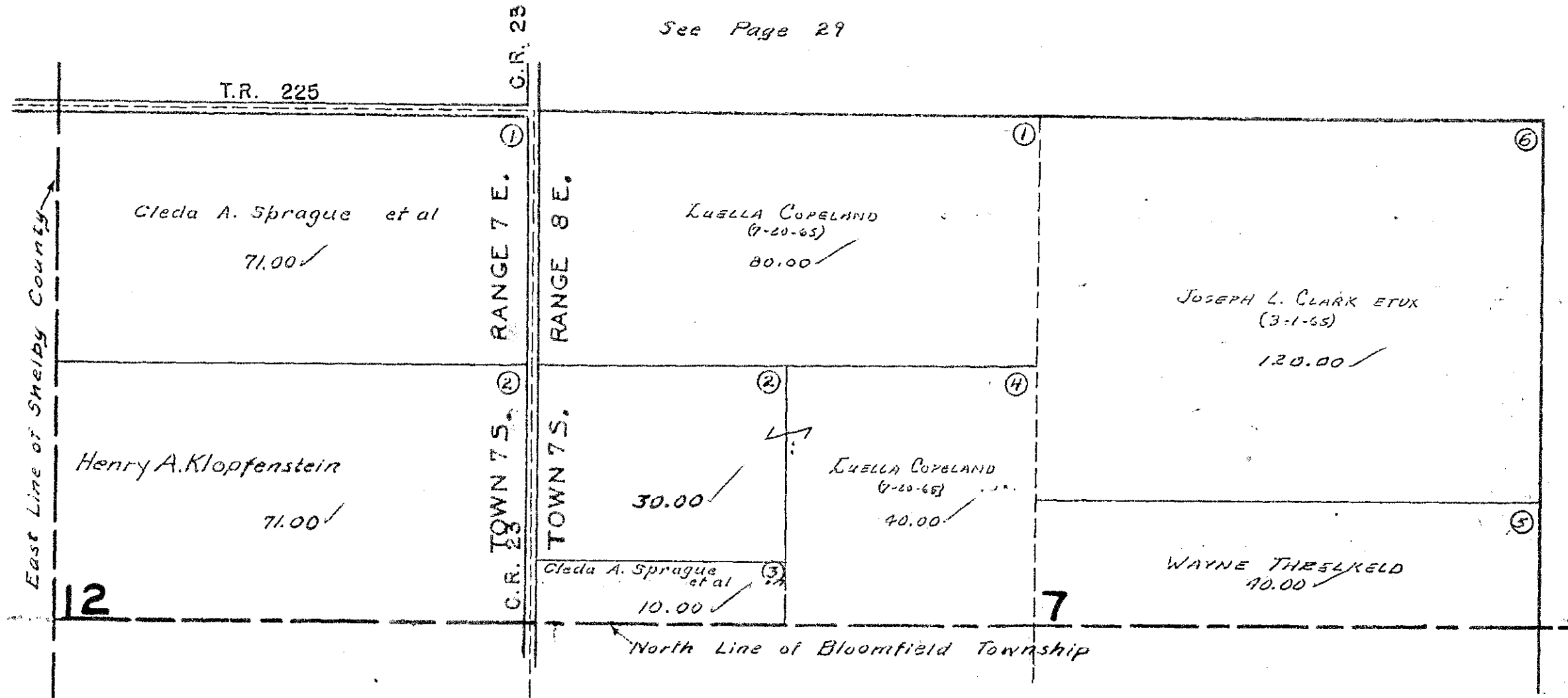
See Page 30



STOKES TOWNSHIP

SECTION 12 TOWN 7 S. RANGE 7 E.  
SECTION 7 TOWN 7 S. RANGE 8 E.

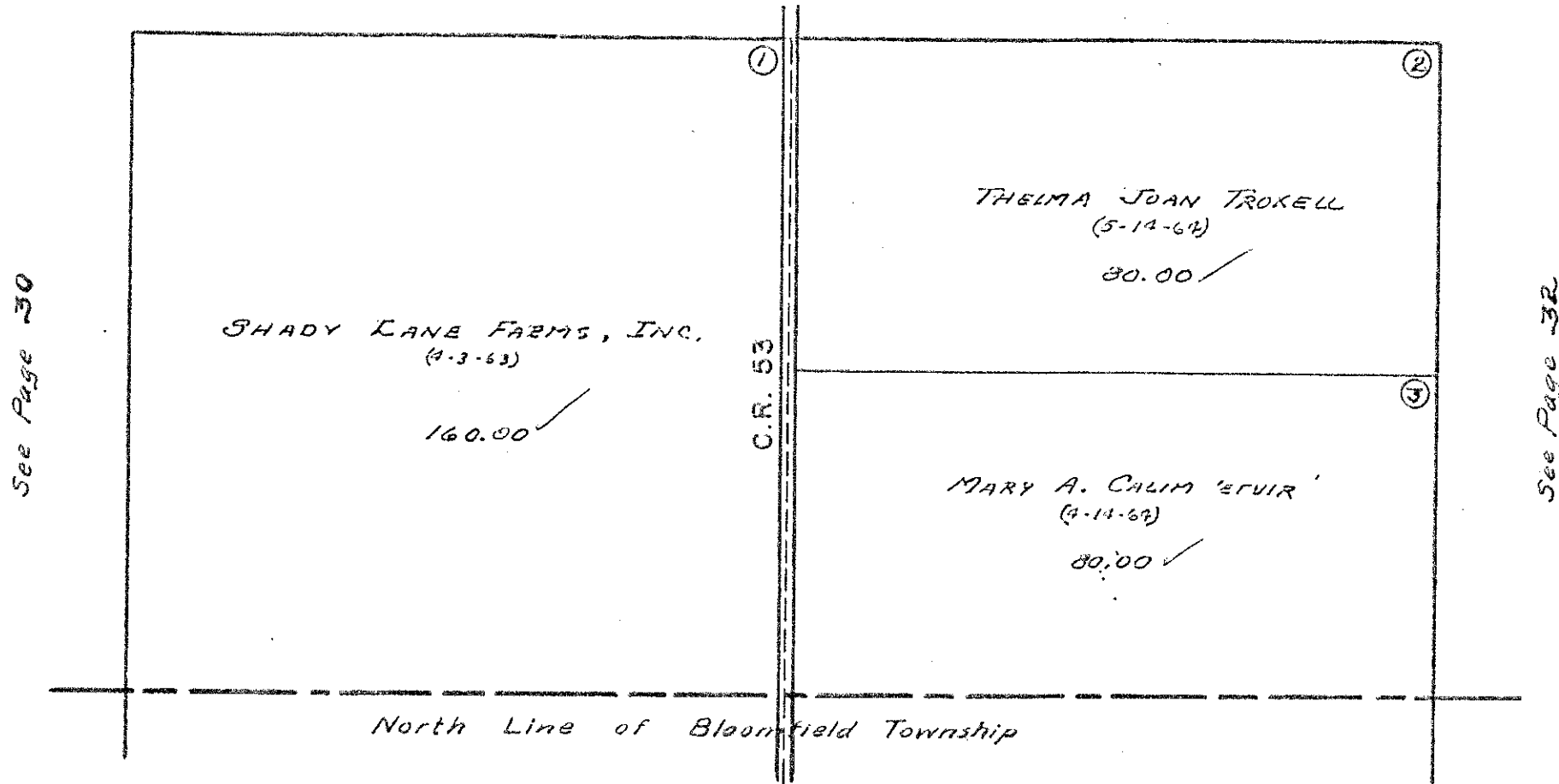
SCALE 10 CHAINS TO THE INCH



STOKES TOWNSHIP  
SECTION 8 TOWN 7S. RANGE 8 E.

SCALE 10 CHAINS TO THE INCH

See Page 28



STOKES TOWNSHIP

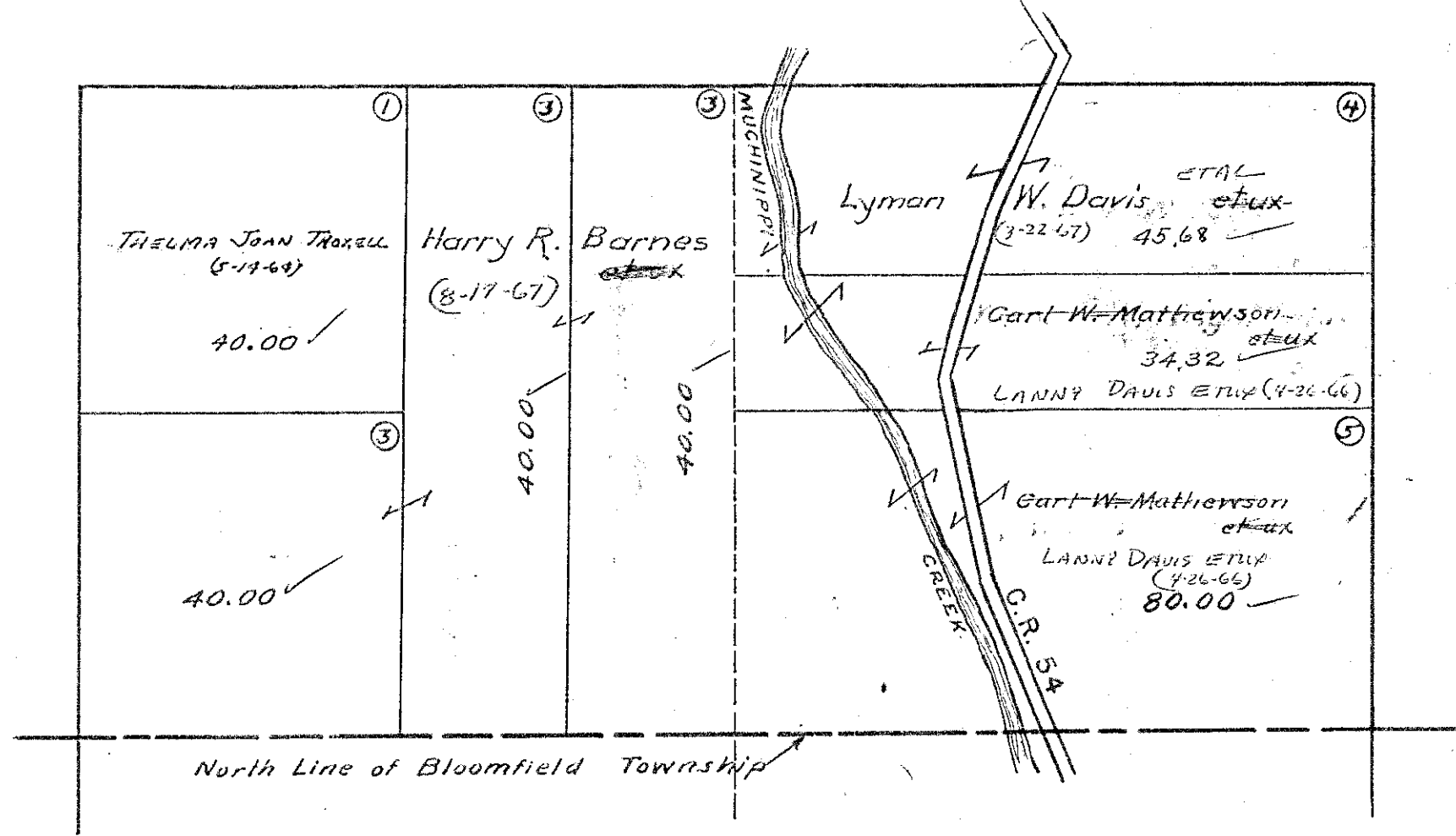
SECTION 9 TOWN 7S. RANGE 8 E.

SCALE 10 CHAINS TO THE INCH

See Page 27

See Page 31

See Page 33

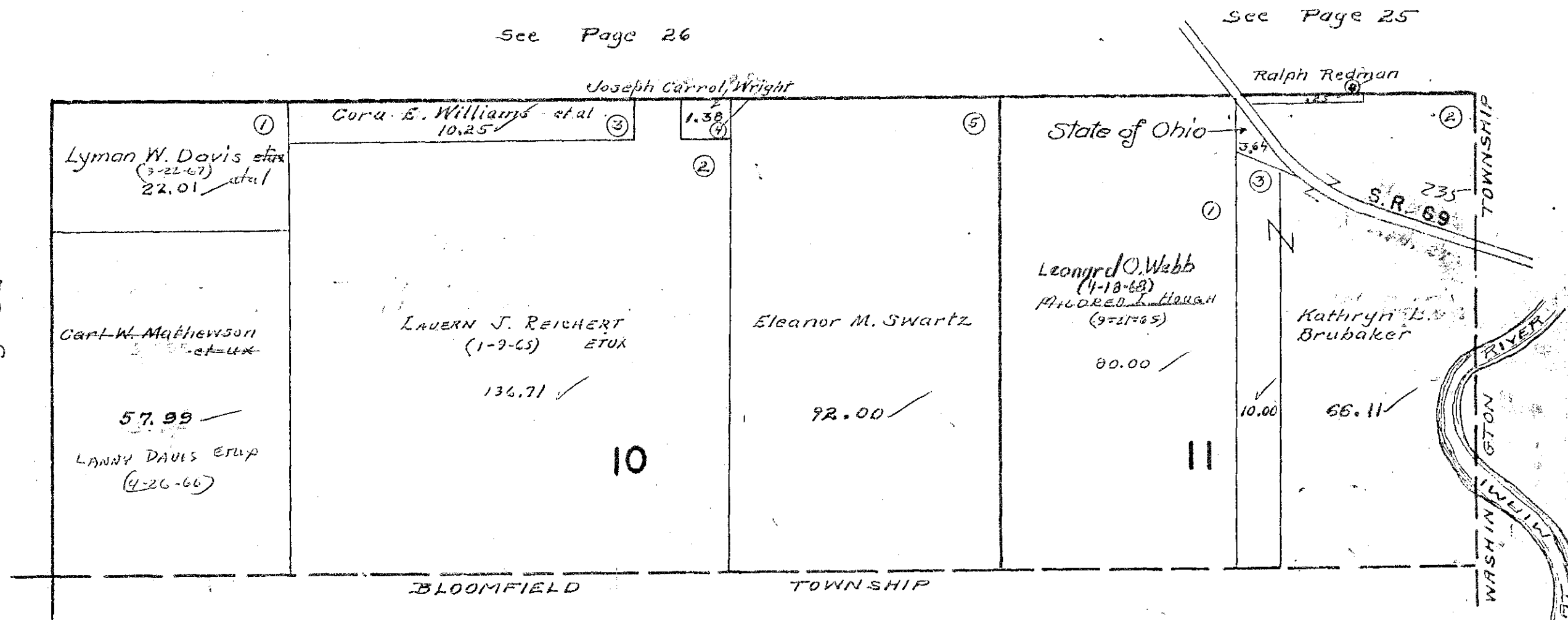


STOKES TOWNSHIP

SECTION 10 TOWN 7S. RANGE 8E.

SECTION 11 TOWN 7S. RANGE 8E.

SCALE 10 CHAINS TO THE INCH



See Page 32

See Page 30

See Page 31

Wright

STOKES TOWNSHIP  
VIRGINIA MILITARY SURVEY 12276

SCALE 10 CHAINS TO THE INCH





STOKES TOWNSHIP  
VIRGINIA MILITARY SURVEY 12276

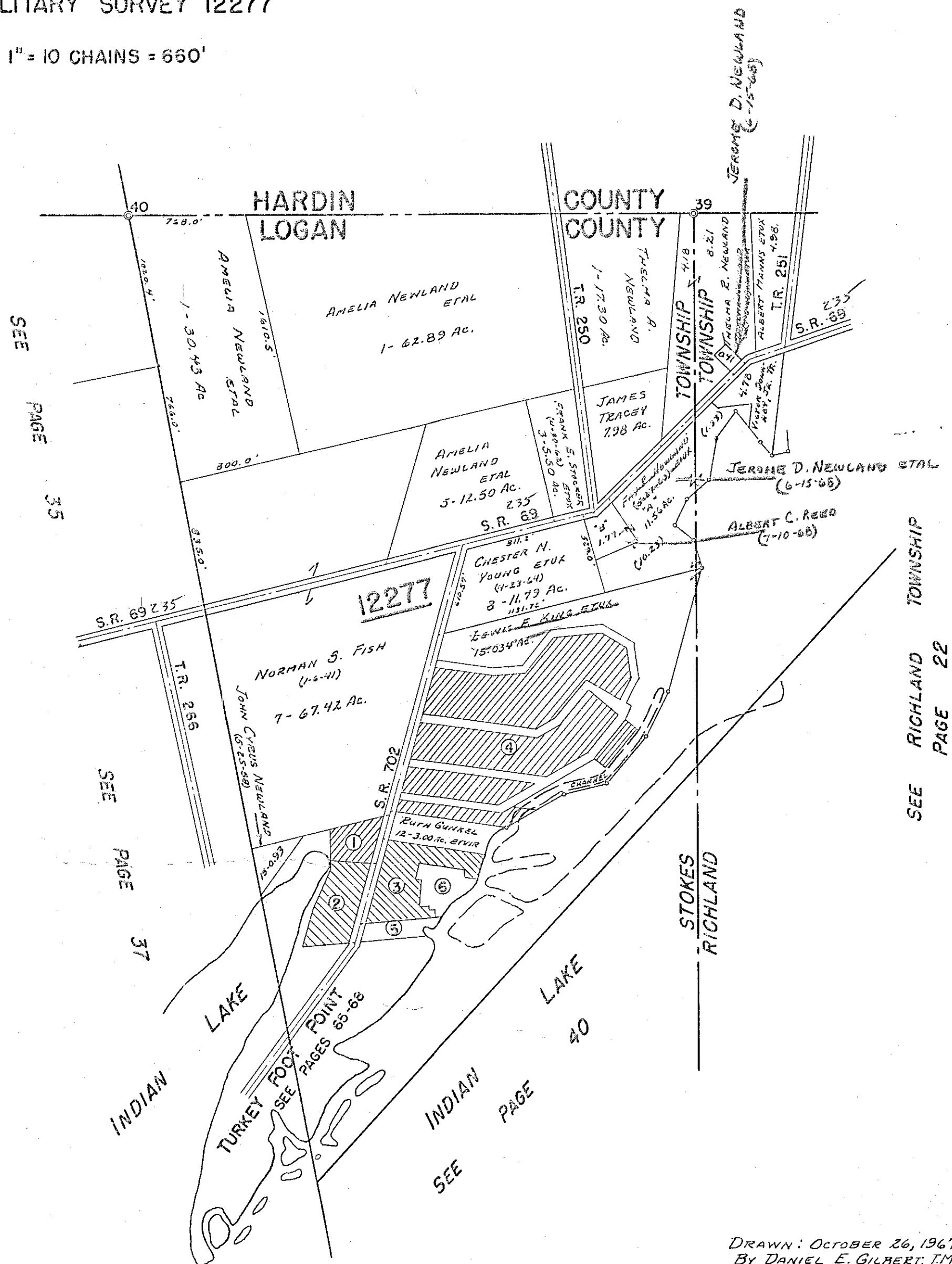
SCALE 10 CHAINS TO THE INCH



# STOKES TOWNSHIP

VIRGINIA MILITARY SURVEY 12277

SCALE: 1" = 10 CHAINS = 660'



- ① GROSS ALLOTMENT - PAGE 91.
- ② NEWLAND ALLOTMENT - PAGE 98.
- ③ OATMAN'S ALLOTMENT - PAGE 90.
- ④ KING'S LANDING ALLOTMENT - PAGE 96
- ⑤ ERMA NEWLAND - 0.37 Ac.
- ERMA NEWLAND - 0.43 Ac.
- ERIC SHELDON ETUX - 0.07 Ac.
- ⑥ JOHN ACHESON ETUX - 1.84 Ac.

SEE PAGE 35

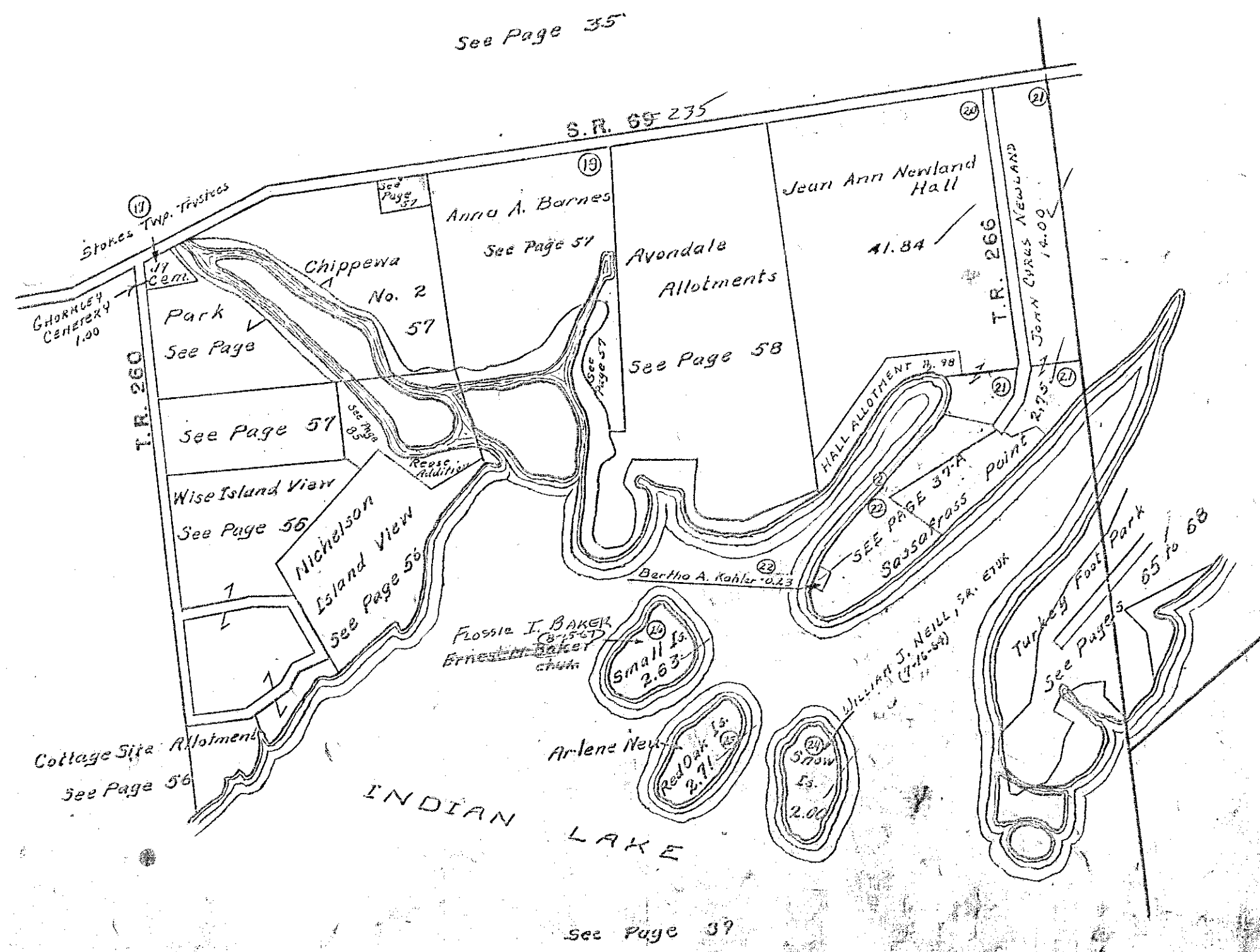
SEE PAGE 37

SEE RICHLAND TOWNSHIP PAGE 22

INDIAN LAKE SEE PAGES 65-66

INDIAN LAKE SEE PAGE 40

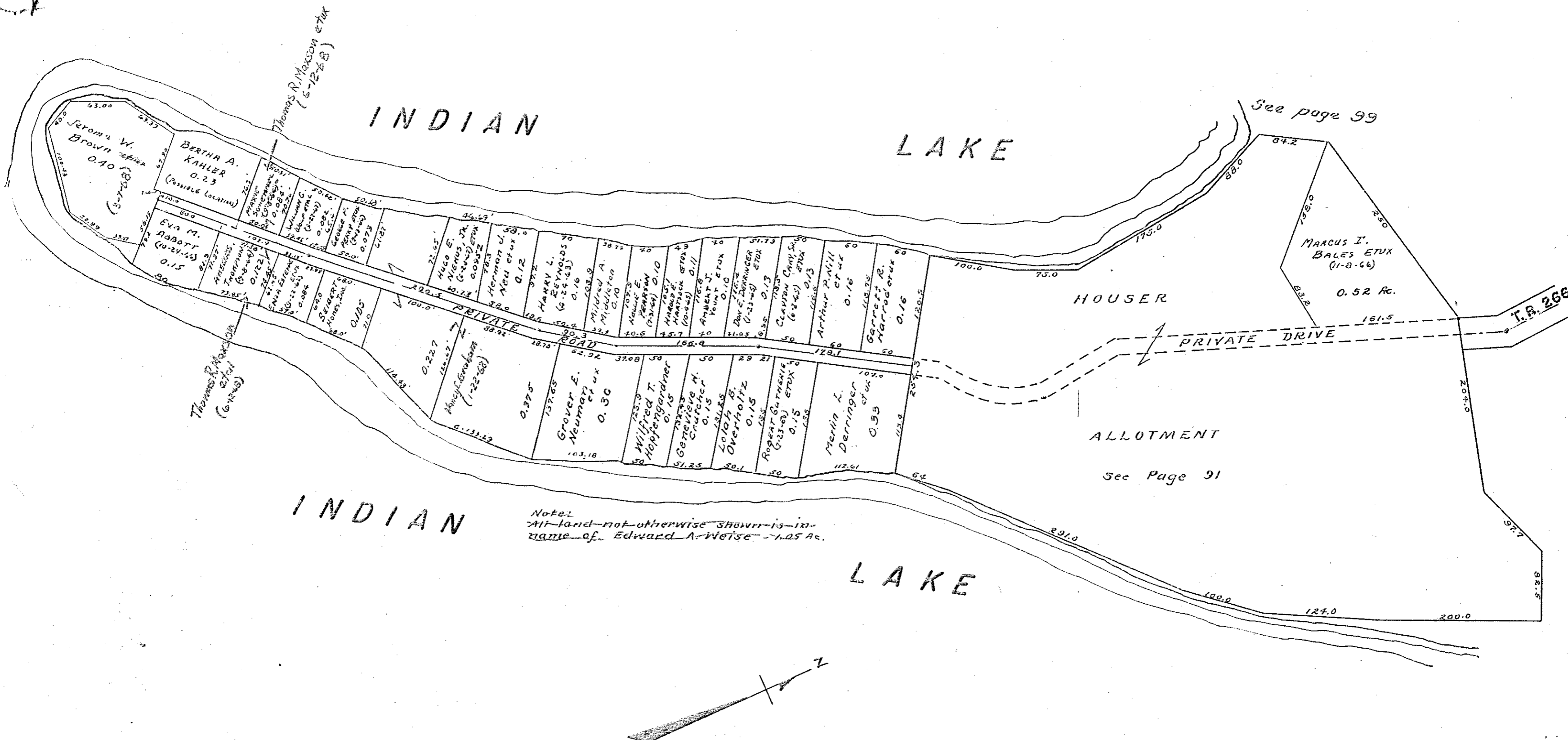
STOKES TOWNSHIP  
VIRGINIA MILITARY SURVEY 12276  
SCALE 10 CHAINS TO THE INCH



STOKES TOWNSHIP  
VIRGINIA MILITARY SURVEY 12276 PT.  
SASSAFRASS POINT

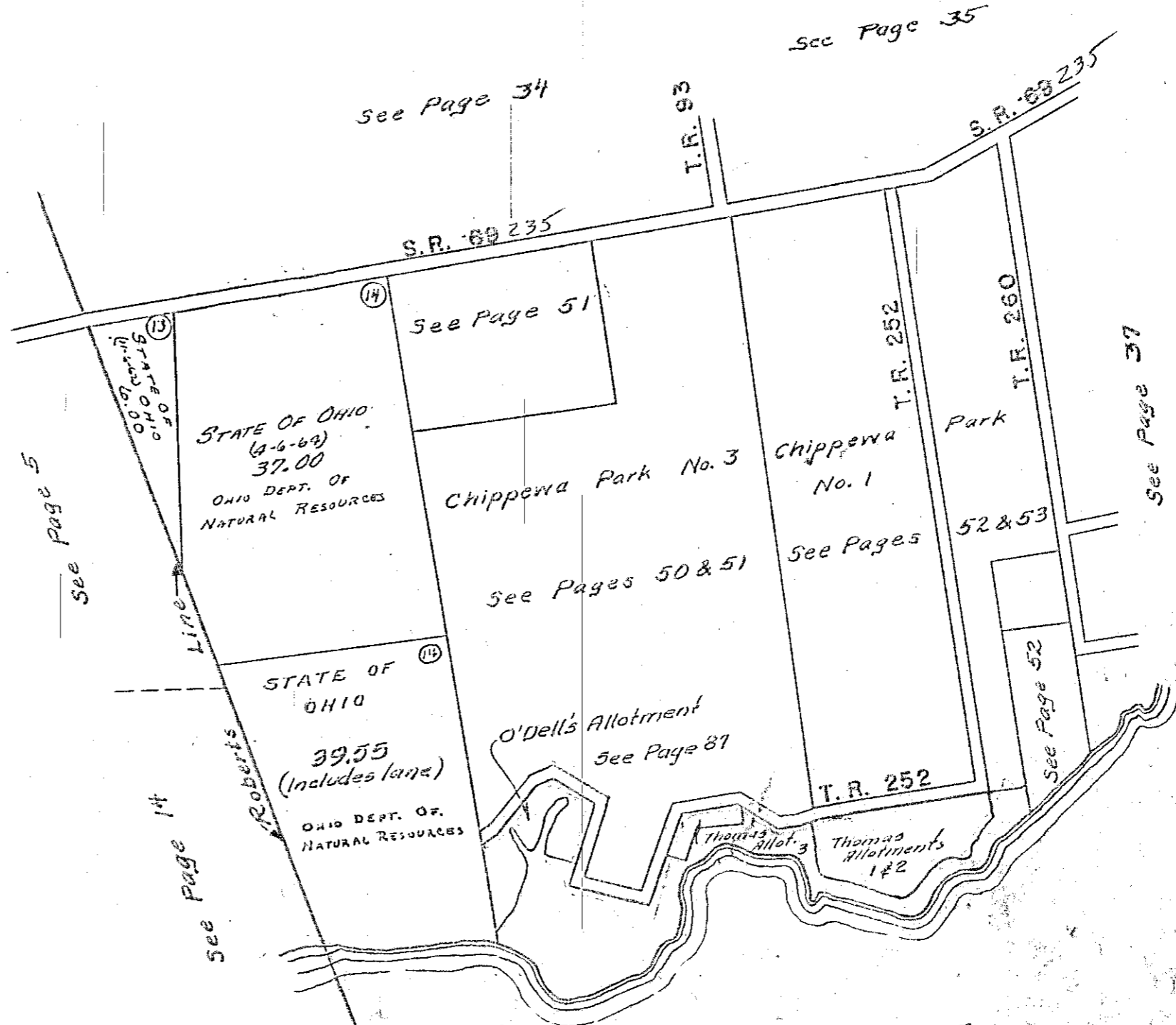
SCALE: 1" = 100'

SUB-NO. 22



STOKES TOWNSHIP  
VIRGINIA MILITARY SURVEY 12276

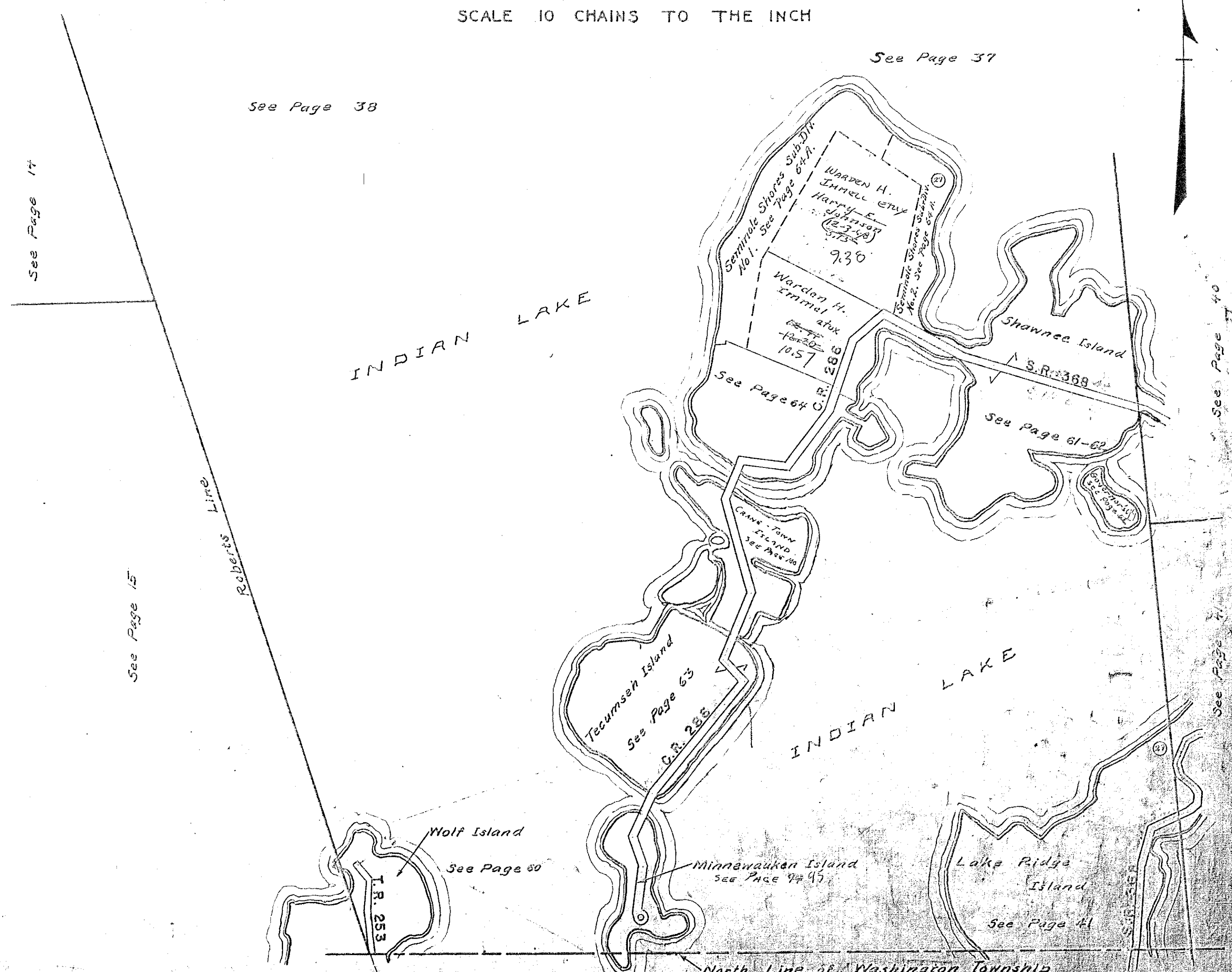
SCALE 10 CHAINS TO THE INCH





STOKES TOWNSHIP  
VIRGINIA MILITARY SURVEY 12276

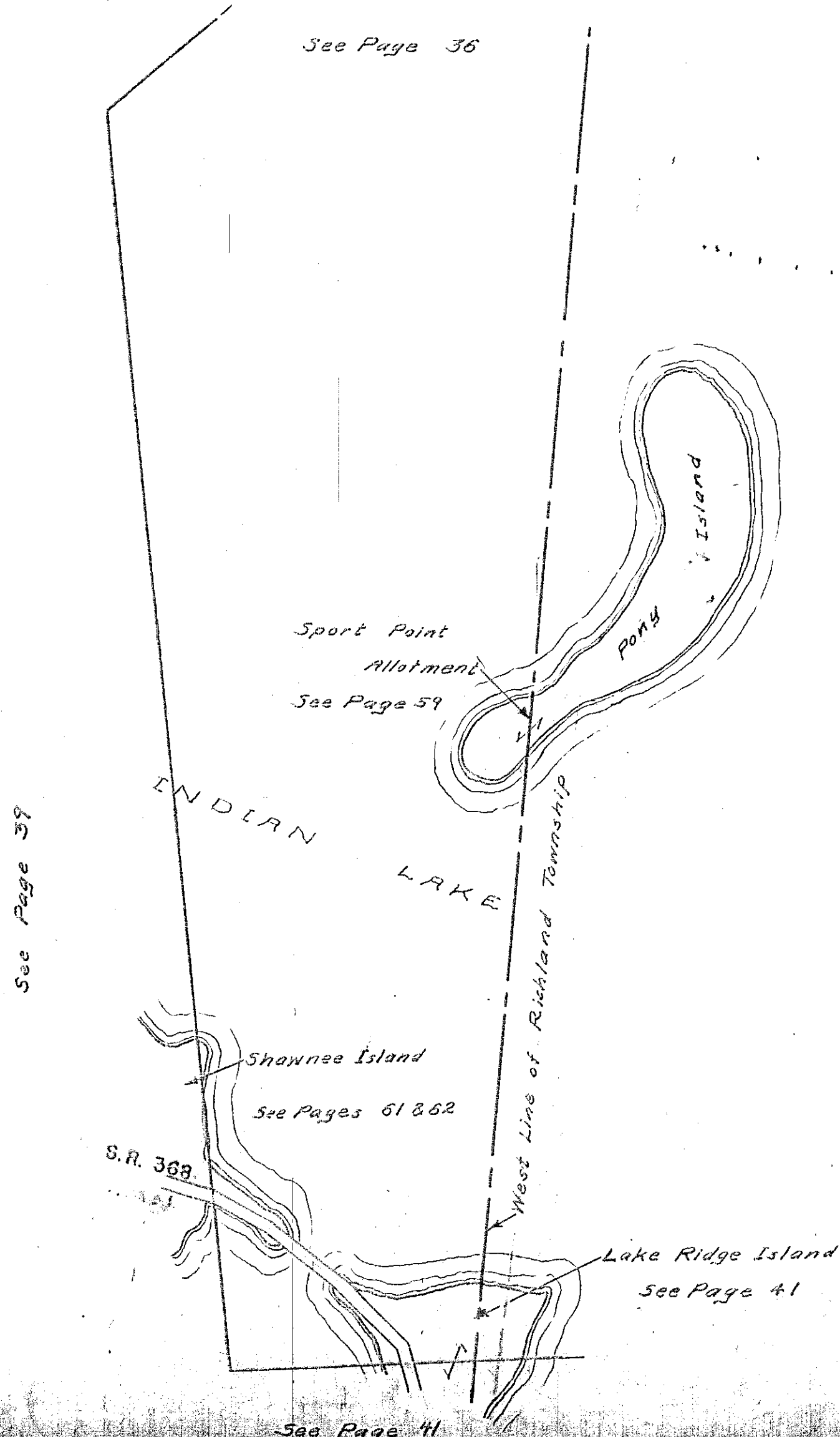
SCALE 10 CHAINS TO THE INCH



STOKES TOWNSHIP  
VIRGINIA MILITARY SURVEY 13393

SCALE 10 CHAINS TO THE INCH

See Page 36



Sport Point  
Allotment  
See Page 59

Pony  
Island

INDIAN  
LAKE

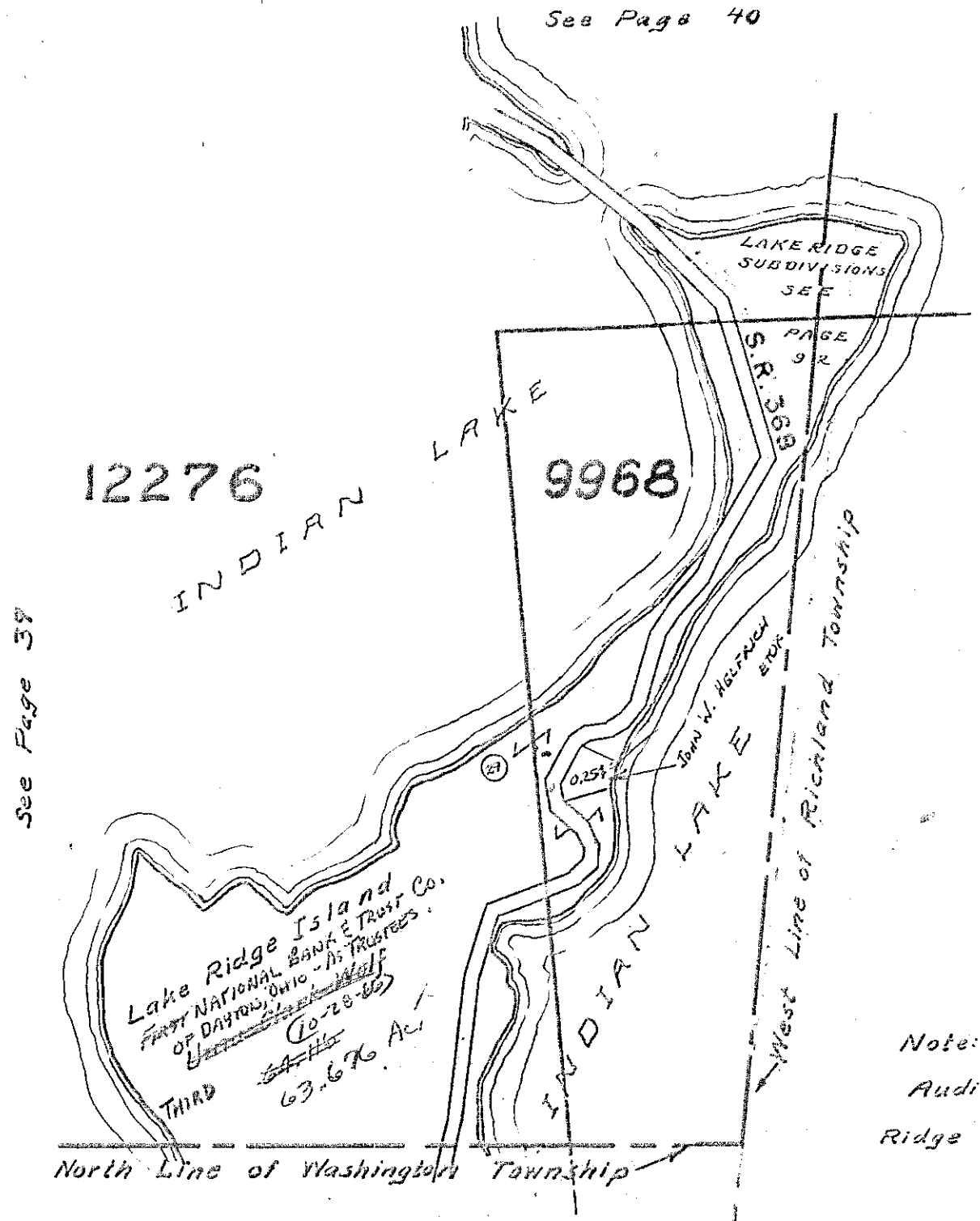
Shawnee Island  
See Pages 61 & 62

S.R. 368

West Line of Richland Township

Lake Ridge Island  
See Page 41

See Page 41



Note:  
Auditor's Duplicate carries all of Lake Ridge Island in V.M.S. 12276

STOKES TOWNSHIP

SEC. 34 T.6S. R.8E.-SEC. 35 T.6S. R.8E.

SCALE: 1"=100'

(SEE PAGE 43)

NICHELSON FAIRVIEW ADDITION  
TRACTS 5-6&7

Wilma J. Krouskop  
et vir

8.08 Pt.

New Survey 1961  
by D. L. Dodson

9.09 Ac. Pr.

James H. MR. Gee

2.00 ✓

CLARENCE E. JACOBS  
(1-24-65) ETUX

2.07 ✓

CLARENCE E.  
JACOBS ETUX  
1.00 ✓  
(1-22-65)

0.25 ✓

0.25 ✓

TRACT NO. 5

Kyle N. Ruhl

2.09 ✓

TRACT NO. 6

Kyle N. Ruhl

4.00 ✓

TRACT NO. 7

Kyle N. Ruhl

4.00 ✓

(SEE PAGE 69)  
LAKEVIEW CORPORATION  
LINE

134.2  
Eurt E. Roush  
et ux  
0.69 ✓  
Arthur J.  
Alexander  
(8-17-66)

S. R. 720

(SEE PAGE 69-A)

SEC. 34 T.6 R.8  
SEC. 35 T.6 R.8

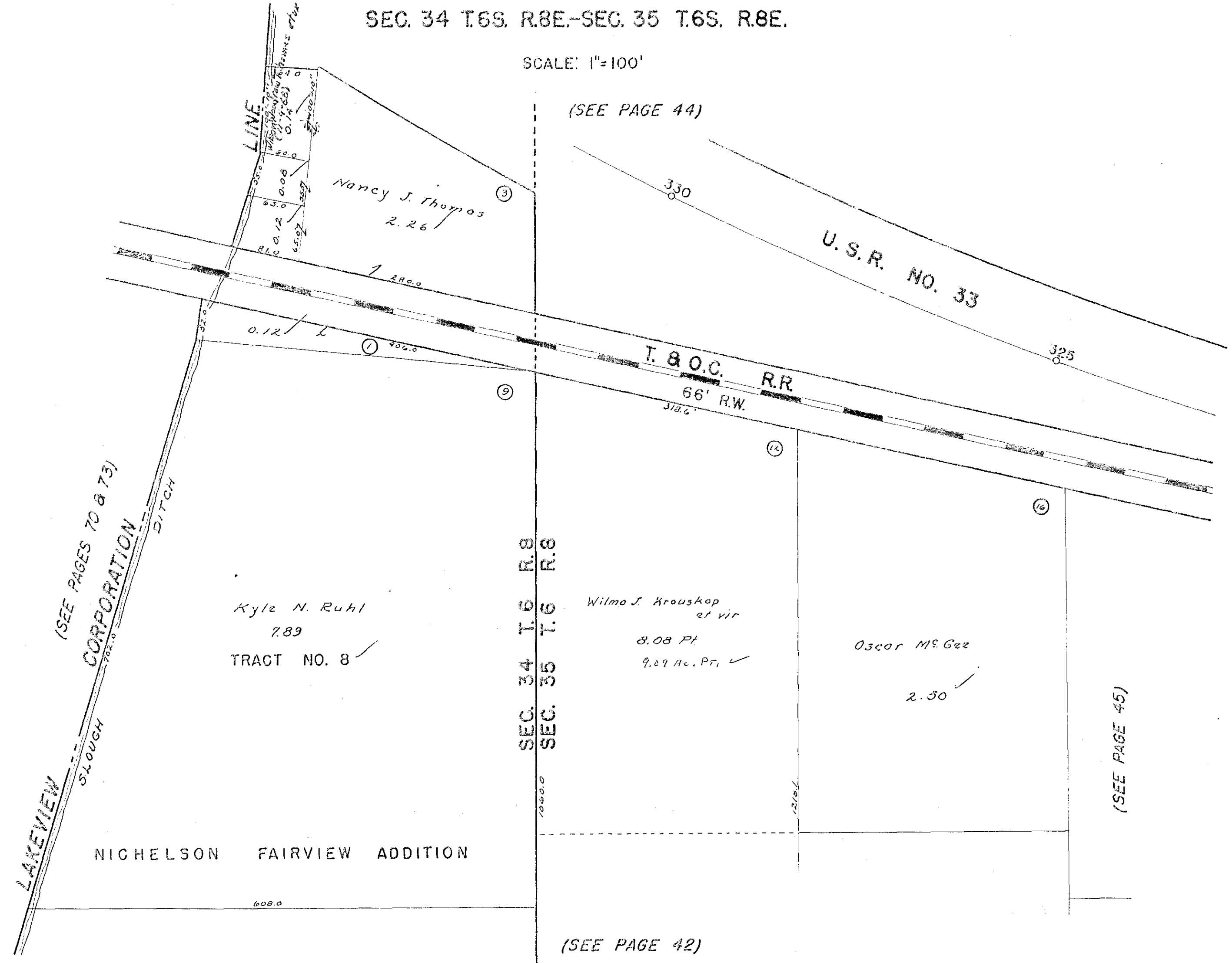
(SEE PAGE 24)

(SEE PAGE 45)

STOKES TOWNSHIP

SEC. 34 T.6S. R.8E.-SEC. 35 T.6S. R.8E.

SCALE: 1"=100'







# STOKES TOWNSHIP

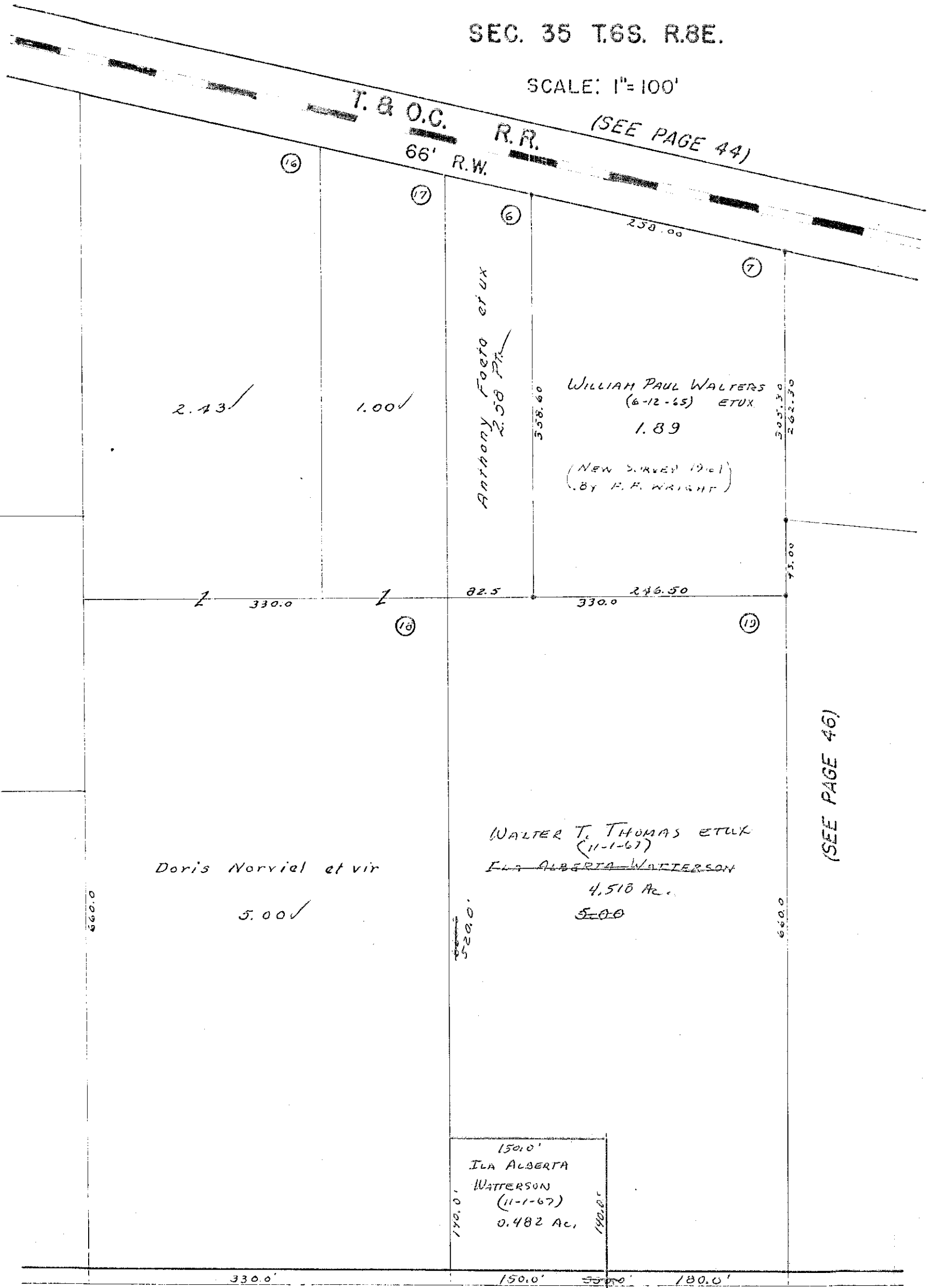
SEC. 35 T.6S. R.8E.

SCALE: 1"=100'

T. & O.C. R.R. (SEE PAGE 44)  
66' R.W.

(SEE PAGES 42 & 43)

(SEE PAGE 46)



STOKES TOWNSHIP

SEC. 35 T.6S. R.8E.

SCALE: 1"=100'

(SEE PAGE 47)

U.S.R. NO. 33

T. & O.C. R.R.

66' R.W.

TOWNSHIP  
TOWNSHIP

STA. 304+33.54  
U.S.R. NO. 33

FRACTION NO. 3  
5.95

1167.0

(SEE PAGE 45)

CARL MOOTS  
(6-5-65)

2.76 ✓

STACE J. MAKE  
(12-21-63)

20.33 ✓

STOKES  
WASHINGTON

T.R. 239

S.R. 720

(SEE PAGE 24)

STA. 148+00

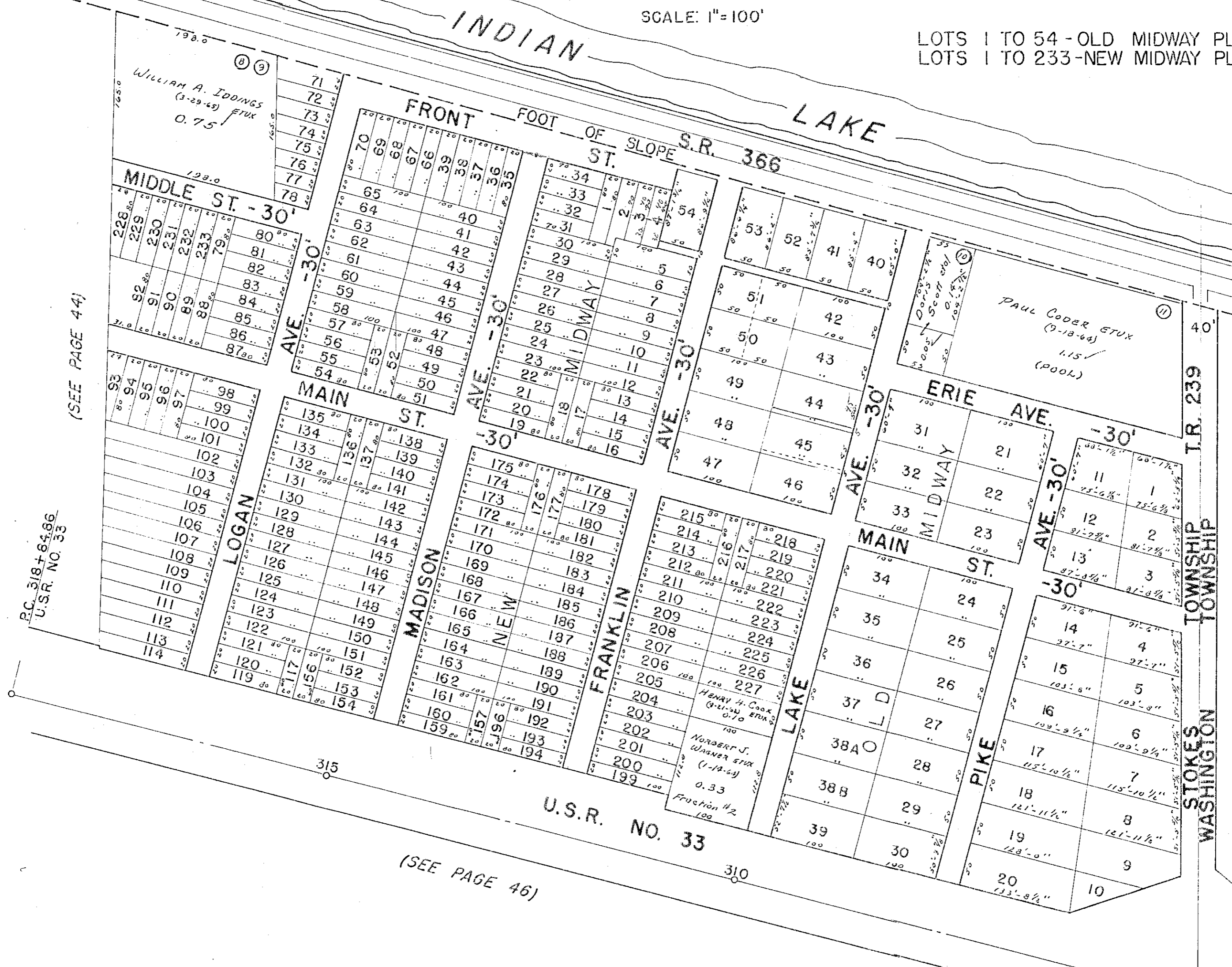
S.R. 720

# STOKES TOWNSHIP

## SEC. 35 T.6S. R.8E.

SCALE: 1"=100'

LOTS 1 TO 54 - OLD MIDWAY PLACE  
LOTS 1 TO 233 - NEW MIDWAY PLACE



(SEE PAGE 44)

P.C. 318+64.86  
U.S.R. NO. 33

(SEE PAGE 46)

U.S.R. NO. 33

TOWNSHIP  
WASHINGTON

T.R. 239

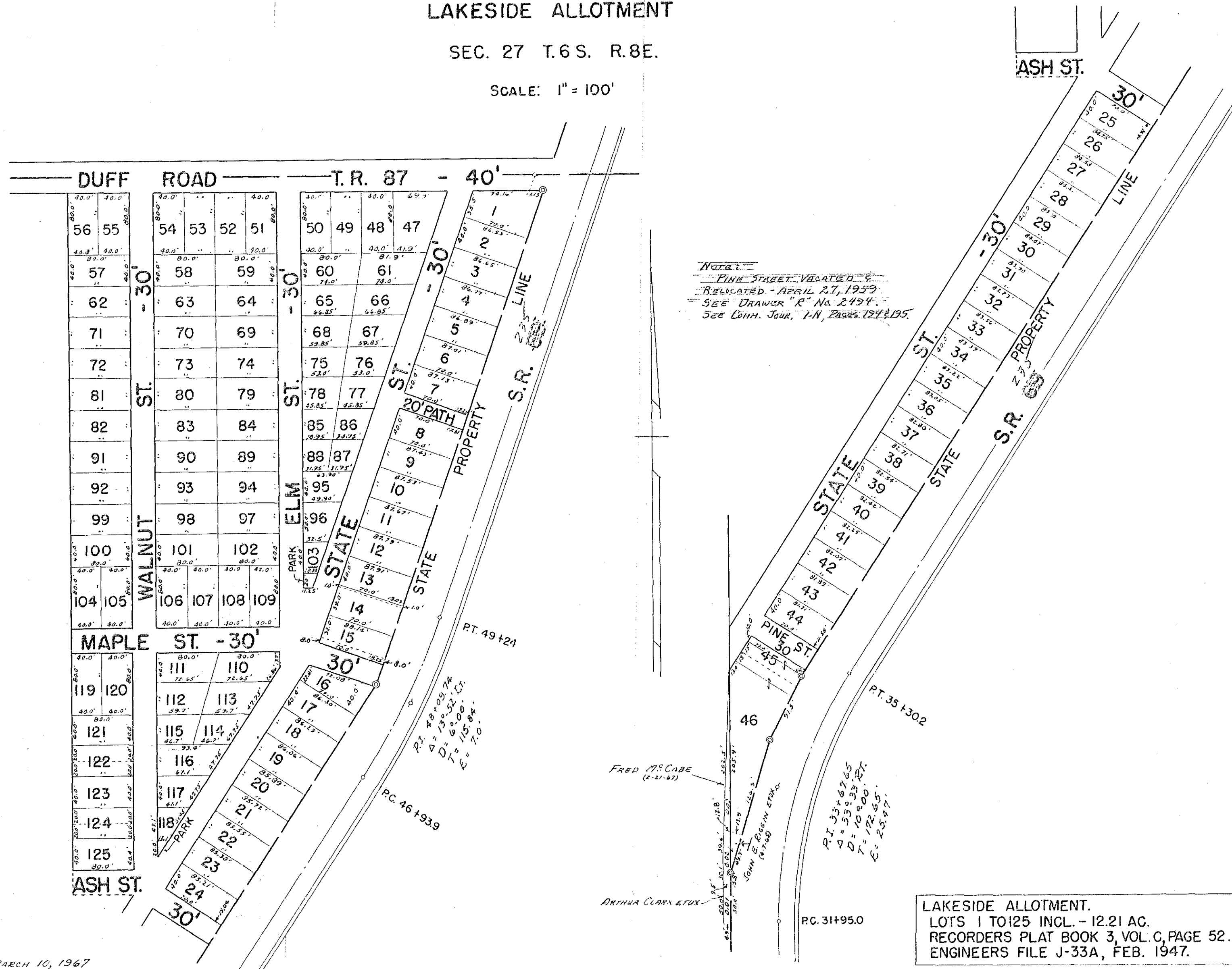
STA. 304+33.54  
U.S.R. NO. 33

STOKES TOWNSHIP

LAKESIDE ALLOTMENT

SEC. 27 T.6 S. R.8 E.

SCALE: 1" = 100'



LAKESIDE ALLOTMENT.  
 LOTS 1 TO 125 INCL. - 12.21 AC.  
 RECORDERS PLAT BOOK 3, VOL. C, PAGE 52.  
 ENGINEERS FILE J-33A, FEB. 1947.

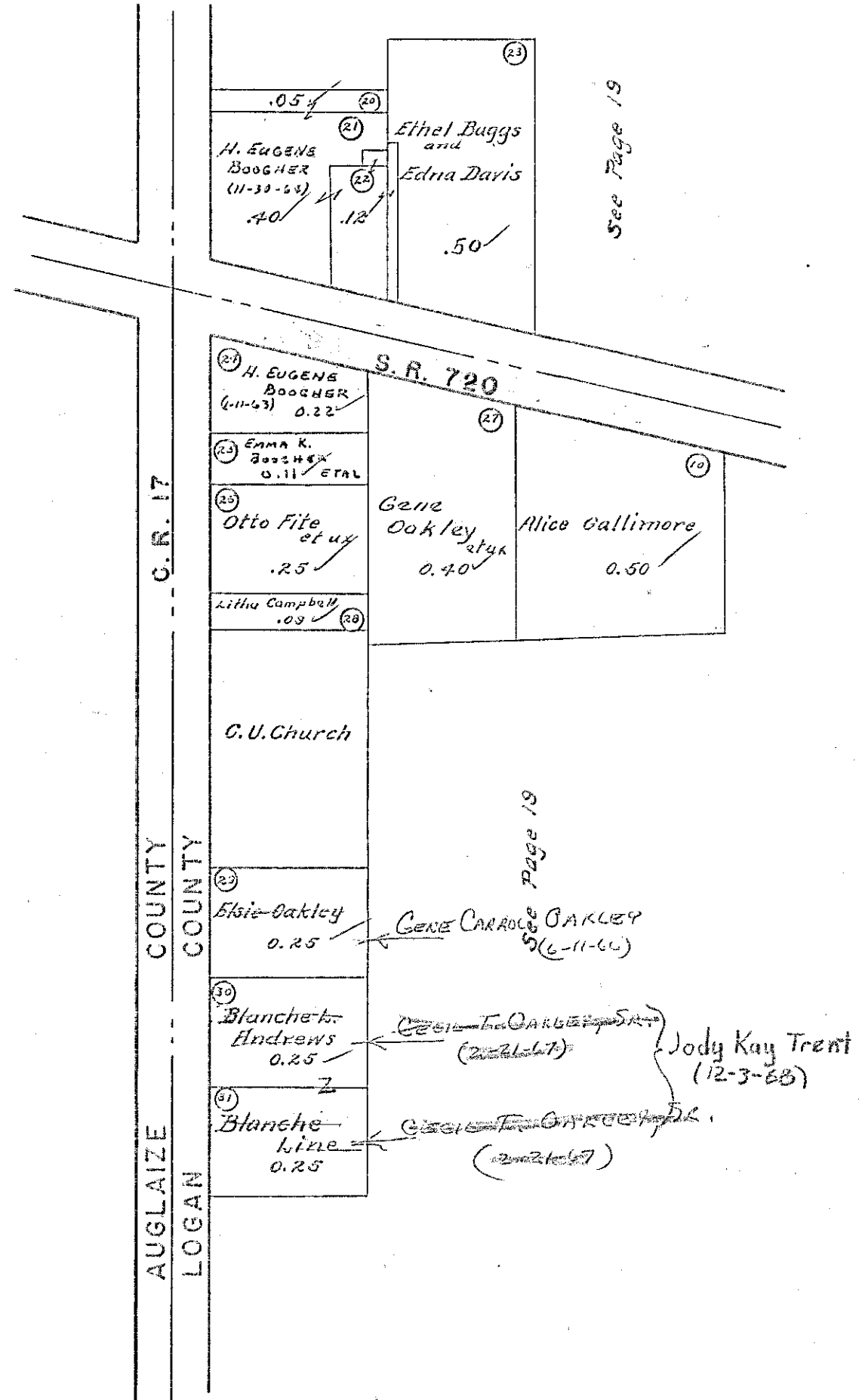


STOKES TOWNSHIP

SECTION 30 TOWN 6S. RANGE 8E.

SCALE 100 FEET TO THE INCH

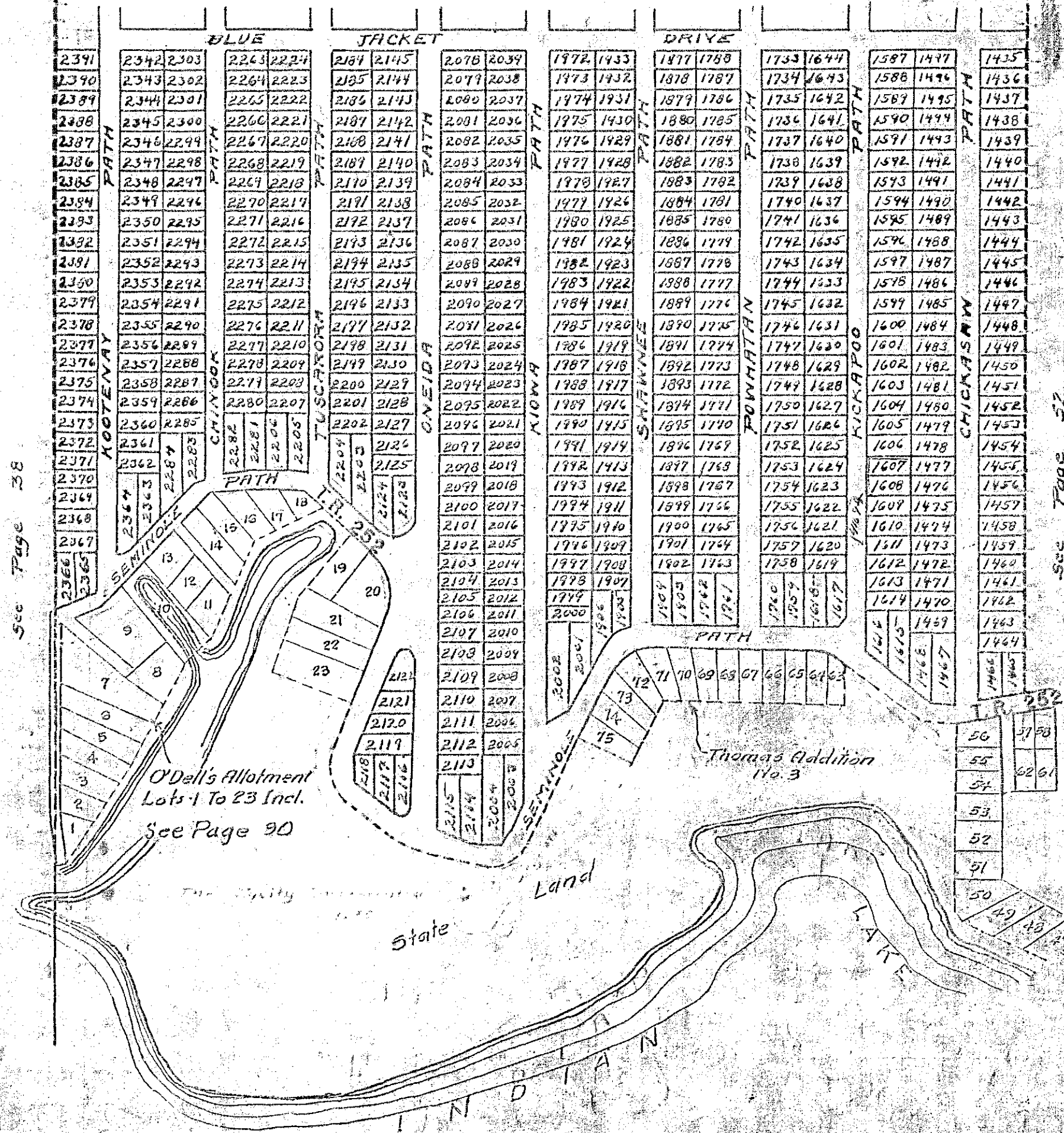
SANTA FE



# STOKES TOWNSHIP VIRGINIA MILITARY SURVEY 12276

SCALE 200 FEET TO THE INCH

-see Page 51-



LOTS ON THIS PAGE  
IN CHIPPEWA PARK NO. 3

See Page 38

See Page 52



VIRGINIA MILITARY SURVEY 12276

SCALE 200 FEET TO THE INCH

See Page 34

Byron E. Williams et ux

S.R. 69  
1.24  
300.0'

2412	2413	2414	2415	2416	2417	2418	2419	2420	2421	2422	1834	1835	1836	1837	1838	1839	1840	1841	1842	1843	1844	1845	1846	1847	1848	1849	1850	1851	1852	1853	1854	1855	1856	1857	1858	1859	1860	1861	1862	1863	1864	1865	1866	1867	1868	1869	1870	1871	1872	1873	1874	1875	1876	1877	1878	1879	1880	1881	1882	1883	1884	1885	1886	1887	1888	1889	1890	1891	1892	1893	1894	1895	1896	1897	1898	1899	1900	1901	1902	1903	1904	1905	1906	1907	1908	1909	1910	1911	1912	1913	1914	1915	1916	1917	1918	1919	1920	1921	1922	1923	1924	1925	1926	1927	1928	1929	1930	1931	1932	1933	1934	1935	1936	1937	1938	1939	1940	1941	1942	1943	1944	1945	1946	1947	1948	1949	1950	1951	1952	1953	1954	1955	1956	1957	1958	1959	1960	1961	1962	1963	1964	1965	1966	1967	1968	1969	1970	1971	1972	1973	1974	1975	1976	1977	1978	1979	1980	1981	1982	1983	1984	1985	1986	1987	1988	1989	1990	1991	1992	1993	1994	1995	1996	1997	1998	1999	2000
------	------	------	------	------	------	------	------	------	------	------	------	------	------	------	------	------	------	------	------	------	------	------	------	------	------	------	------	------	------	------	------	------	------	------	------	------	------	------	------	------	------	------	------	------	------	------	------	------	------	------	------	------	------	------	------	------	------	------	------	------	------	------	------	------	------	------	------	------	------	------	------	------	------	------	------	------	------	------	------	------	------	------	------	------	------	------	------	------	------	------	------	------	------	------	------	------	------	------	------	------	------	------	------	------	------	------	------	------	------	------	------	------	------	------	------	------	------	------	------	------	------	------	------	------	------	------	------	------	------	------	------	------	------	------	------	------	------	------	------	------	------	------	------	------	------	------	------	------	------	------	------	------	------	------	------	------	------	------	------	------	------	------	------	------	------	------	------	------	------	------	------	------	------	------	------	------	------

17.00  
1.24  
15.76

LOTS ON THIS PAGE IN CHIPPEWA PARK NO. 3

See Page 38

See Page 33

See Page 50

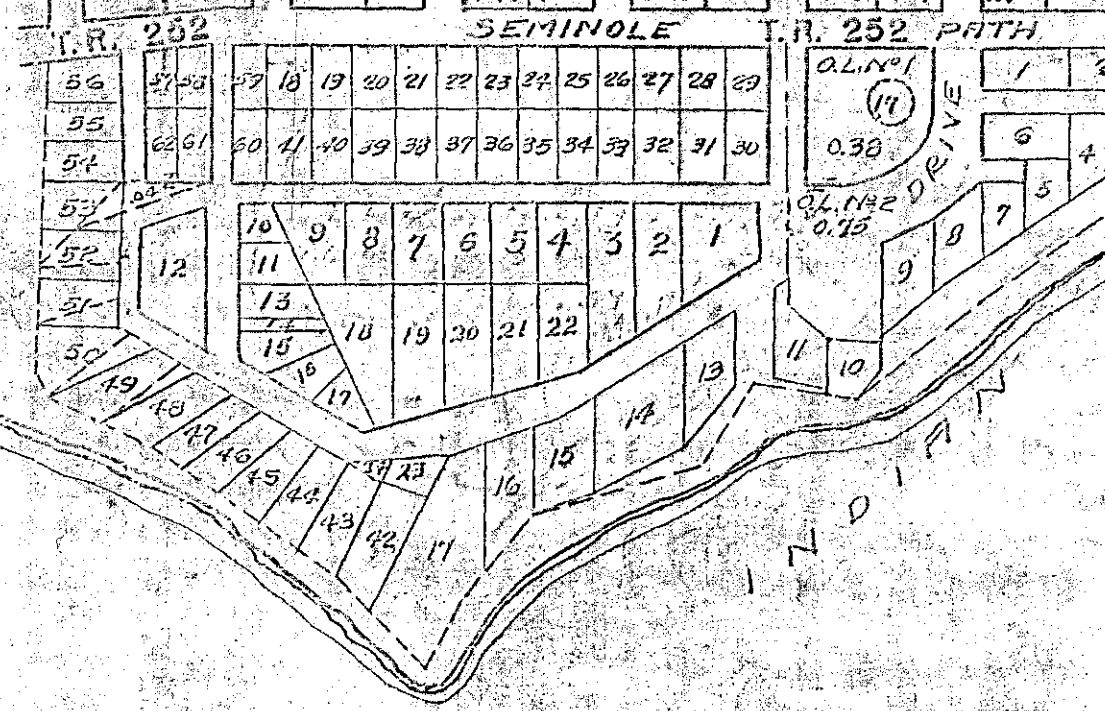
STOKES TOWNSHIP  
 VIRGINIA MILITARY SURVEY 12276

SCALE 200 FEET TO THE INCH

See Page 53

	BLUE	JACKET	PATH
1025	932 869	778 715	624 581
1026	931 870	777 716	623 582
1027	930 871	776 717	622 583
1028	929 872	775 718	621 584
1029	928 873	774 719	620 585
1030	927 874	773 720	619 586
1031	926 875	772 721	618 587
1032	925 876	771 722	617 588
1033	924 877	770 723	616 589
1034	923 878	769 724	615 590
1035	922 879	768 725	614 591
1036	921 880	767 726	613 592
1037	920 881	766 727	612 593
1038	919 882	765 728	611 594
1039	918 883	764 729	610 595
1040	917 884	763 730	609 596
1041	916 885	762 731	608 597
1042	915 886	761 732	607 598
1043	914 887	760 733	606 599
1044	913 888	759 734	605 600
1045	912 889	758 735	604 601
1046	911 890	757 736	603 602
1047	910 891	756 737	602 603
1048	909 892	755 738	601 604
1049	908 893	754 739	600 605
1050	907 894	753 740	599 606
1051	906 895	752 741	598 607
1052	905 896	751 742	597 608
1053	904 897	750 743	596 609
1054	903 898	749 744	595 610
1055	902 899	748 745	594 611
1056	901 900	747 746	593 612

See Page 50



	BLUE	JACKET	PATH
313	250	467	406
312	251	468	407
311	252	469	408
310	253	470	409
309	254	471	410
308	255	472	411
307	256	473	412
306	257	474	413
305	258	475	414
304	259	476	415
303	260	477	416
302	261	478	417
301	262	479	418
300	263	480	419
299	264	481	420
298	265	482	421
297	266	483	422
296	267	484	423
295	268	485	424
294	269	486	425
293	270	487	426
292	271	488	427
291	272	489	428
290	273	490	429
289	274	491	430
288	275	492	431
287	276	493	432
286	277	494	433
285	278	495	434
284	279	496	435
283	280	497	436
282	281	498	437

James J. Kochler et ux  
 (5-16-68)  
 JAMES J. KOEHLER  
 (6-6-67)

LOTS ON THIS PAGE  
 IN CHIPPEWA PARK NO. 1



# STOKES TOWNSHIP VIRGINIA MILITARY SURVEY 12276

SCALE 200 FEET TO THE INCH

See Page 35

S. R. 235																					
978	977	826	823	669	573	337	201	108	107	1	979	976	827	822	668	572	336	200	105	104	2
980	975	826	821	672	571	335	207	101	100	3	981	974	827	820	673	570	334	208	102	101	4
982	973	828	819	674	565	334	209	104	103	5	982	973	828	819	674	565	334	209	104	103	6
983	972	829	818	675	564	333	210	105	102	7	983	972	829	818	675	564	333	210	105	102	8
984	971	830	817	676	563	332	211	106	101	9	984	971	830	817	676	563	332	211	106	101	10
985	970	831	816	677	562	331	212	107	100	11	985	970	831	816	677	562	331	212	107	100	12
986	969	832	815	678	561	330	213	108	99	13	986	969	832	815	678	561	330	213	108	99	14
987	968	833	814	679	560	329	214	109	98	15	987	968	833	814	679	560	329	214	109	98	16
988	967	834	813	680	559	328	215	110	97	17	988	967	834	813	680	559	328	215	110	97	18
989	966	835	812	681	558	327	216	111	96	19	989	966	835	812	681	558	327	216	111	96	20
990	965	836	811	682	557	326	217	112	95	21	990	965	836	811	682	557	326	217	112	95	22
991	964	837	810	683	556	325	218	113	94	23	991	964	837	810	683	556	325	218	113	94	24
992	963	838	809	684	555	324	219	114	93	25	992	963	838	809	684	555	324	219	114	93	26
993	962	839	808	685	554	323	220	115	92	27	993	962	839	808	685	554	323	220	115	92	28
994	961	840	807	686	553	322	221	116	91	29	994	961	840	807	686	553	322	221	116	91	30
995	960	841	806	687	552	321	222	117	90	31	995	960	841	806	687	552	321	222	117	90	32
996	959	842	805	688	551	320	223	118	89	33	996	959	842	805	688	551	320	223	118	89	34
997	958	843	804	689	550	319	224	119	88	35	997	958	843	804	689	550	319	224	119	88	36
998	957	844	803	690	549	318	225	120	87	37	998	957	844	803	690	549	318	225	120	87	38
1000	956	845	802	691	548	317	226	121	86	39	1000	956	845	802	691	548	317	226	121	86	40
1001	955	846	801	692	547	316	227	122	85	41	1001	955	846	801	692	547	316	227	122	85	42
1002	954	847	800	693	546	315	228	123	84	43	1002	954	847	800	693	546	315	228	123	84	44
1003	953	848	799	694	545	314	229	124	83	45	1003	953	848	799	694	545	314	229	124	83	46
1004	952	849	798	695	544	313	230	125	82	47	1004	952	849	798	695	544	313	230	125	82	48
1005	951	850	797	696	543	312	231	126	81	49	1005	951	850	797	696	543	312	231	126	81	50
1006	950	851	796	697	542	311	232	127	80	51	1006	950	851	796	697	542	311	232	127	80	52
1007	949	852	795	698	541	310	233	128	79	53	1007	949	852	795	698	541	310	233	128	79	54
1008	948	853	794	699	540	309	234	129	78	55	1008	948	853	794	699	540	309	234	129	78	56
1009	947	854	793	700	539	308	235	130	77	57	1009	947	854	793	700	539	308	235	130	77	58
1010	946	855	792	701	538	307	236	131	76	59	1010	946	855	792	701	538	307	236	131	76	60
1011	945	856	791	702	537	306	237	132	75	61	1011	945	856	791	702	537	306	237	132	75	62
1012	944	857	790	703	536	305	238	133	74	63	1012	944	857	790	703	536	305	238	133	74	64
1013	943	858	789	704	535	304	239	134	73	65	1013	943	858	789	704	535	304	239	134	73	66
1014	942	859	788	705	534	303	240	135	72	67	1014	942	859	788	705	534	303	240	135	72	68
1015	941	860	787	706	533	302	241	136	71	69	1015	941	860	787	706	533	302	241	136	71	70
1016	940	861	786	707	532	301	242	137	70	71	1016	940	861	786	707	532	301	242	137	70	72
1017	939	862	785	708	531	300	243	138	69	73	1017	939	862	785	708	531	300	243	138	69	74
1018	938	863	784	709	530	299	244	139	68	75	1018	938	863	784	709	530	299	244	139	68	76
1019	937	864	783	710	529	298	245	140	67	77	1019	937	864	783	710	529	298	245	140	67	78
1020	936	865	782	711	528	297	246	141	66	79	1020	936	865	782	711	528	297	246	141	66	80
1021	935	866	781	712	527	296	247	142	65	81	1021	935	866	781	712	527	296	247	142	65	82
1022	934	867	780	713	526	295	248	143	64	83	1022	934	867	780	713	526	295	248	143	64	84
1023	933	868	779	714	525	294	249	144	63	85	1023	933	868	779	714	525	294	249	144	63	86
1024											1024										

See Page 51

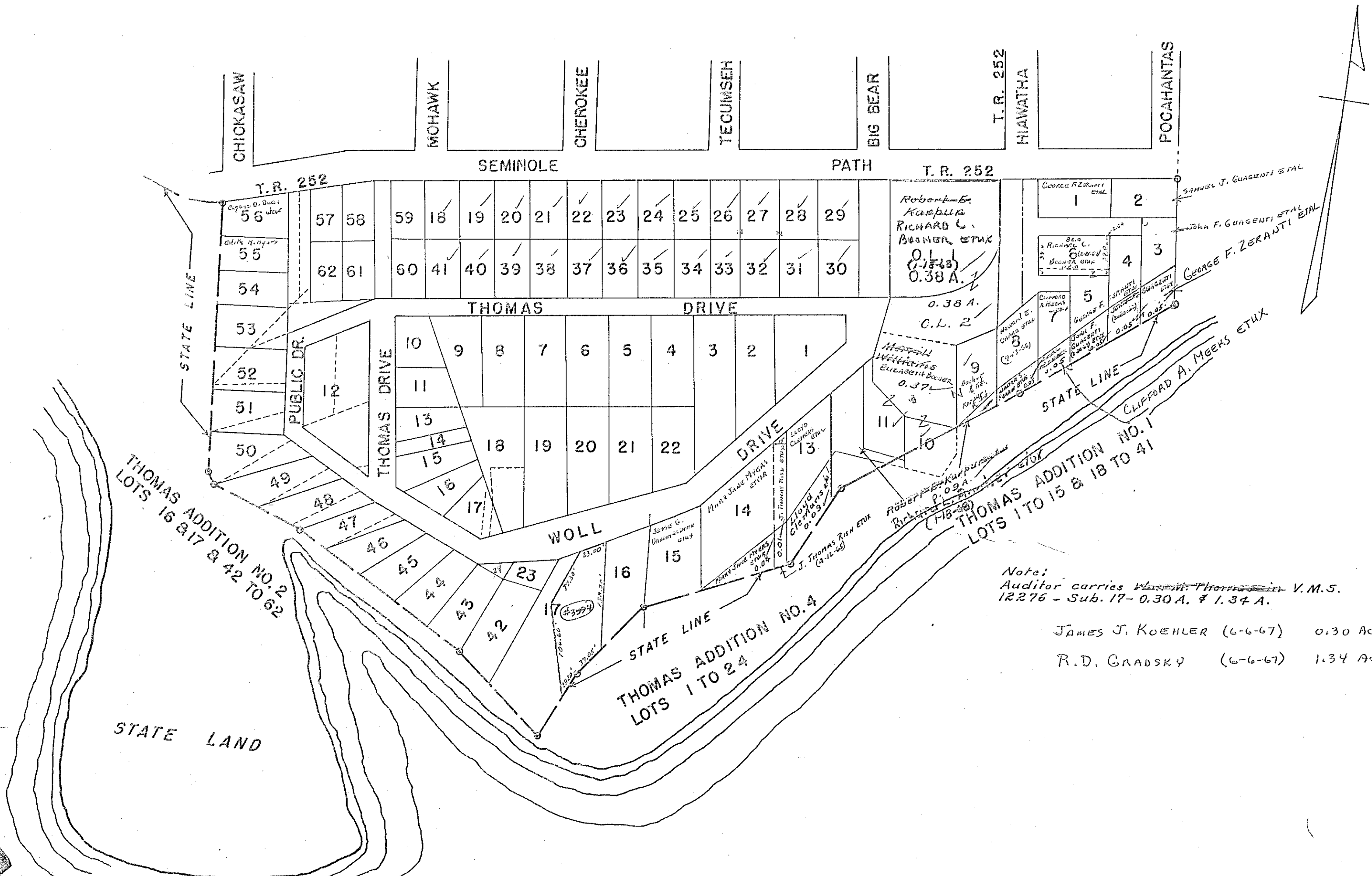
See Page 57

See Page 56

See Page 52

STOKES TOWNSHIP  
 THOMAS ADDITIONS NO. 1, 2 AND 4.  
 CHIPPEWA PARK, V.M.S. 12276

SCALE 1-INCH = 100 FEET



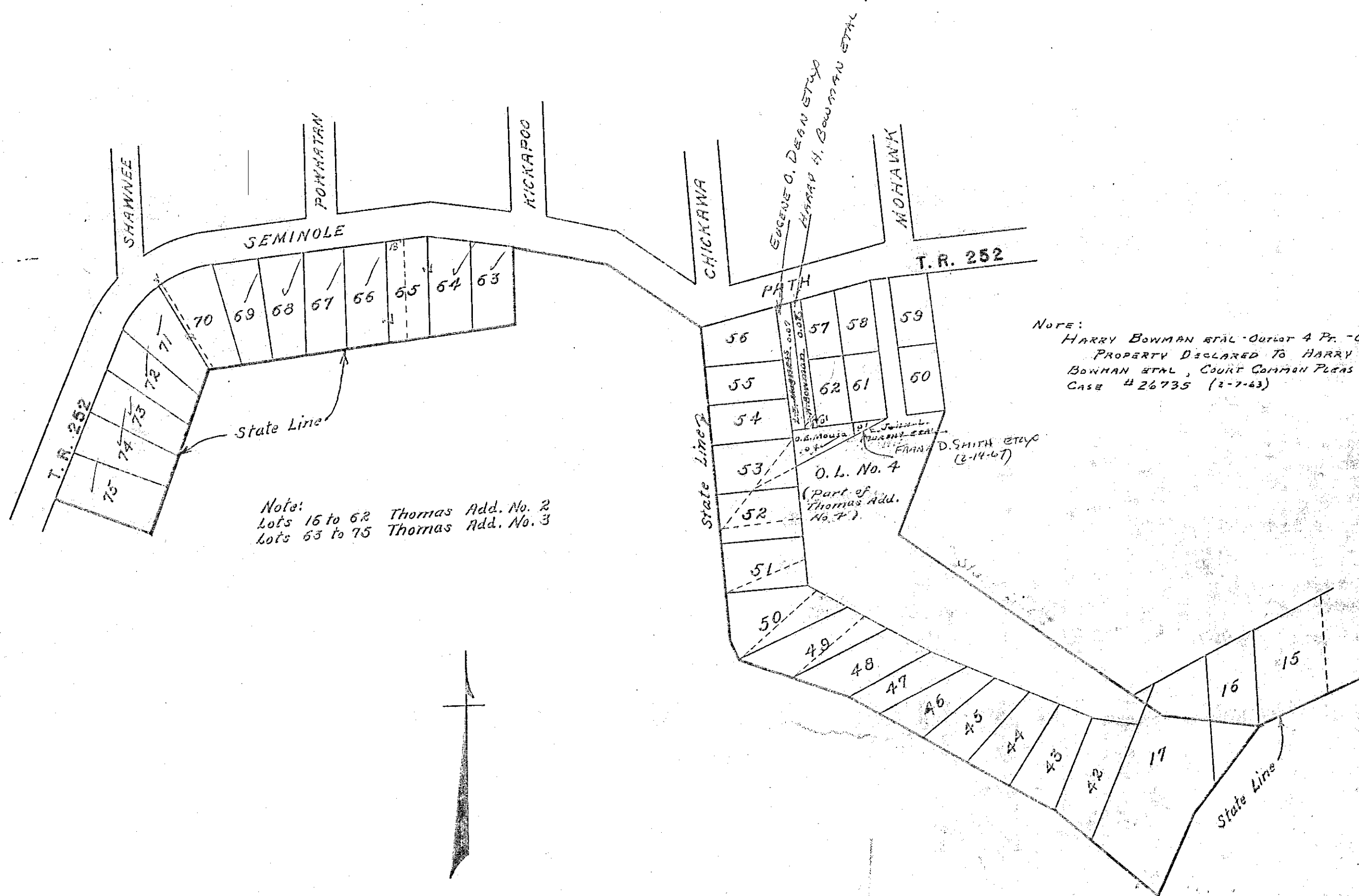
Note:  
 Auditor carries ~~W.M. Thomas~~ in V.M.S.  
 12276 - Sub. 17 - 0.30 A. & 1.34 A.

JAMES J. KOEHLER (6-6-67) 0.30 AC.  
 R.D. GRADSKY (6-6-67) 1.34 AC.



STOKES TOWNSHIP  
THOMAS ADDITIONS NO. 2 AND 3  
CHIPPEWA PARK, V.M.S. 12276

Scale 1-Inch = 100 Feet



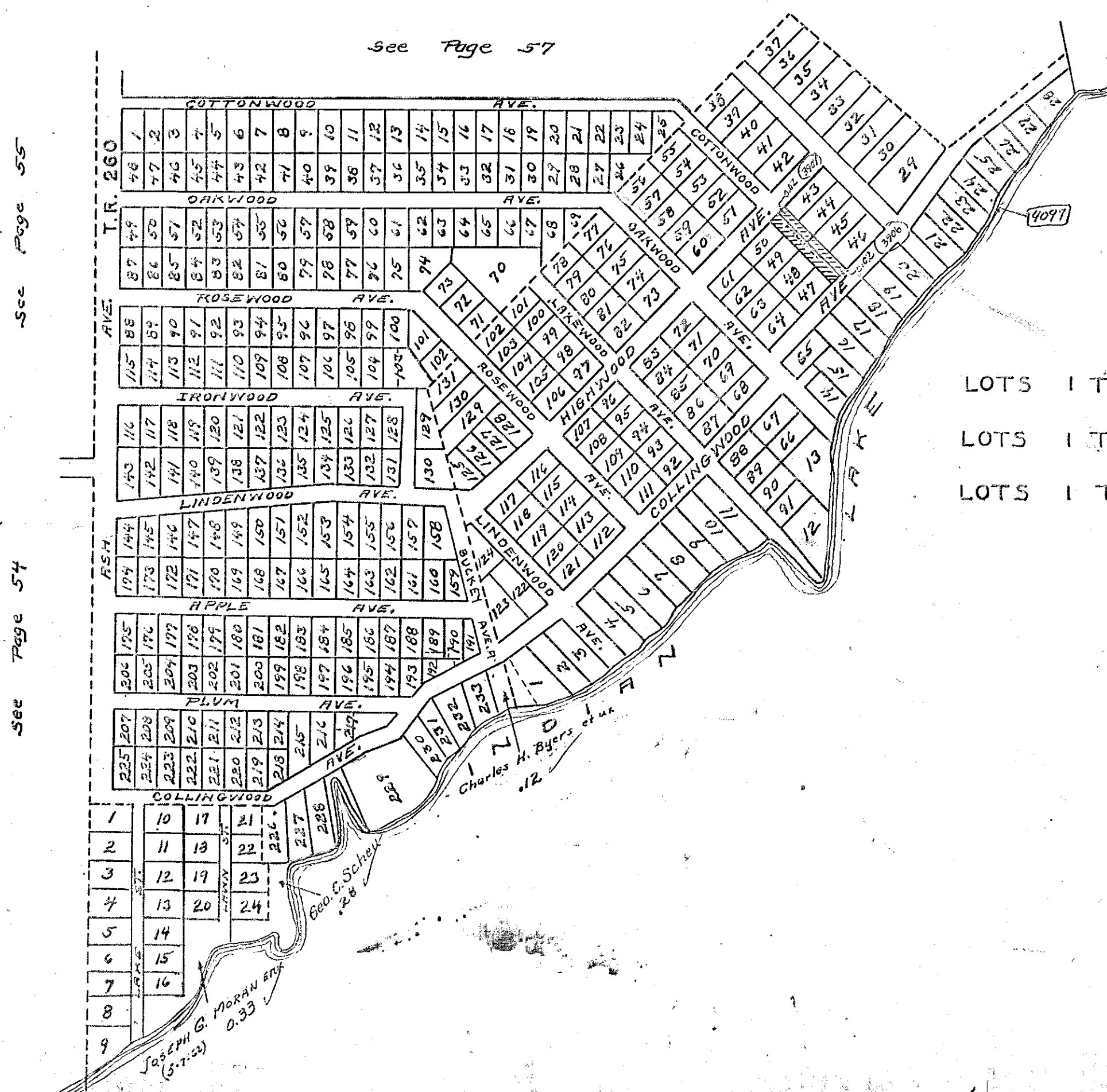
Note:  
 Lots 16 to 62 Thomas Add. No. 2  
 Lots 63 to 75 Thomas Add. No. 3

NOTE:  
 HARRY BOWMAN ET AL - Outlot 4 Pr. - 0.06 Ac.  
 PROPERTY DECLARED TO HARRY  
 BOWMAN ET AL, COURT COMMON PLEAS  
 CASE # 26735 (2-7-63)

O.L. No. 4  
 (Part of  
 Thomas Add.  
 No. 2)  
 D. SMITH ET AL  
 (3-14-67)

# SITOKES TOWNSHIP VIRGINIA MILITARY SURVEY 12276

SCALE 100 FEET TO THE INCH



- LOTS 1 TO 24 COTTAGE SITE
- LOTS 1 TO 225 WISE ISLAND VIEW
- LOTS 1 TO 131 NICHOLSONS ISLAND VIEW

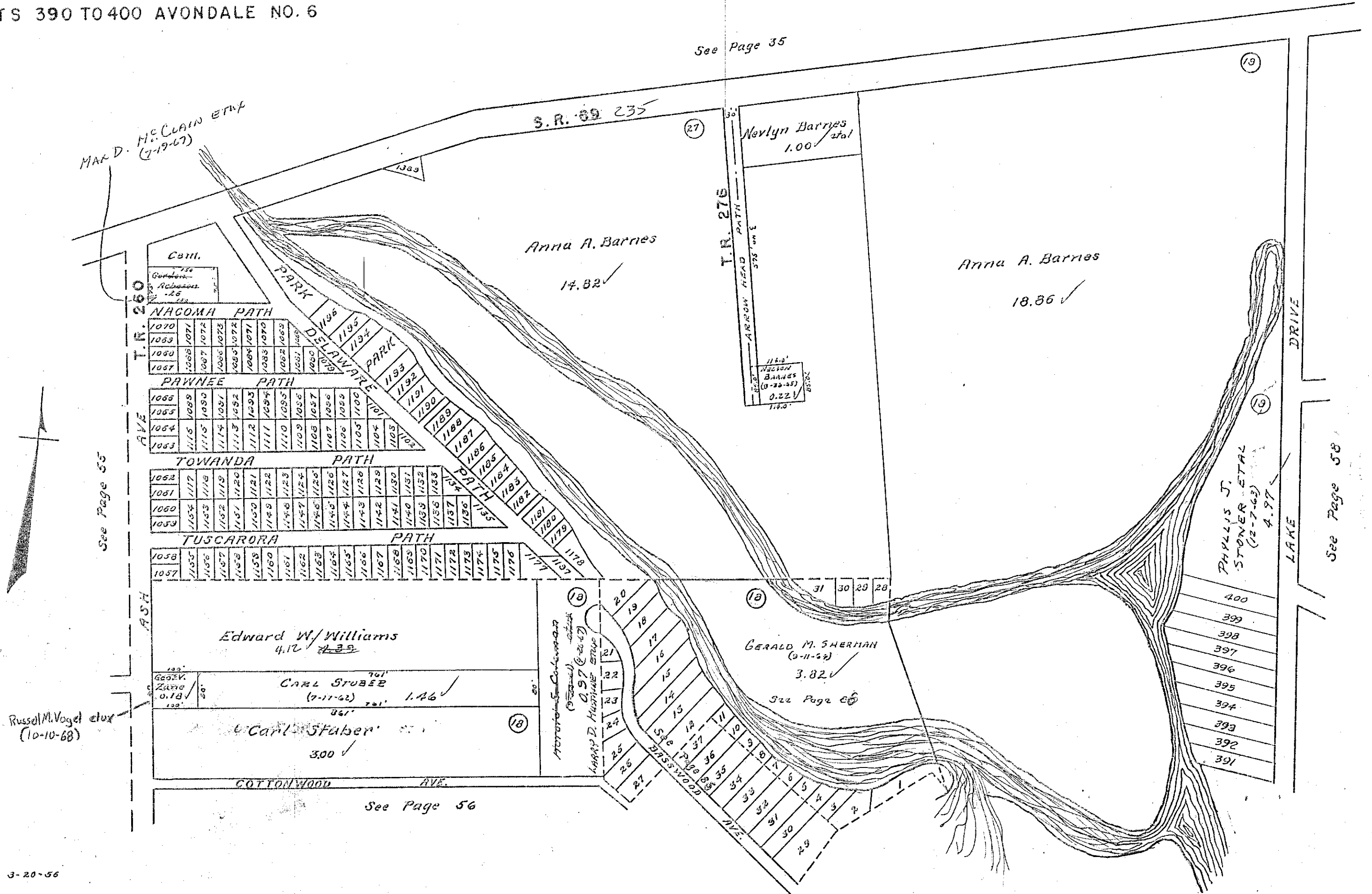
See Page 54

See Page 55

STOKES TOWNSHIP  
 VIRGINIA MILITARY SURVEY 12276  
 SCALE 200 FEET TO THE INCH

LOT 1389, CHIPPEWA PARK NO. 2  
 LOTS 1057 TO 1197 CHIPPEWA PARK NO. 2  
 LOTS 1 TO 31 REESE ALLOTMENT  
 LOTS 29 TO 37 NICHOLSONS ISLAND VIEW  
 LOTS 390 TO 400 AVONDALE NO. 6

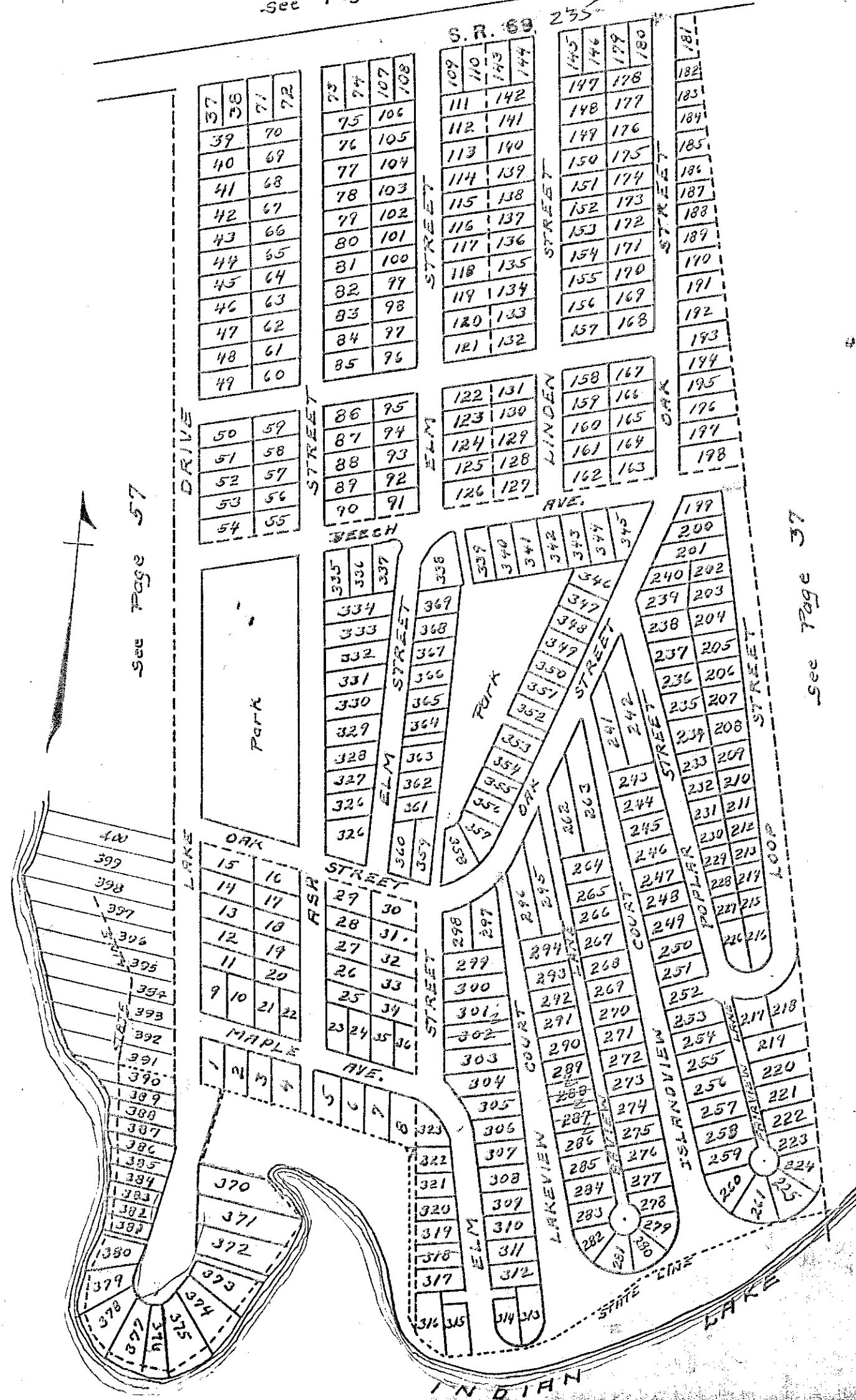
See Page 35



# STOKES TOWNSHIP VIRGINIA MILITARY SURVEY 12276

SCALE 200 FEET TO THE INCH

See Page 35

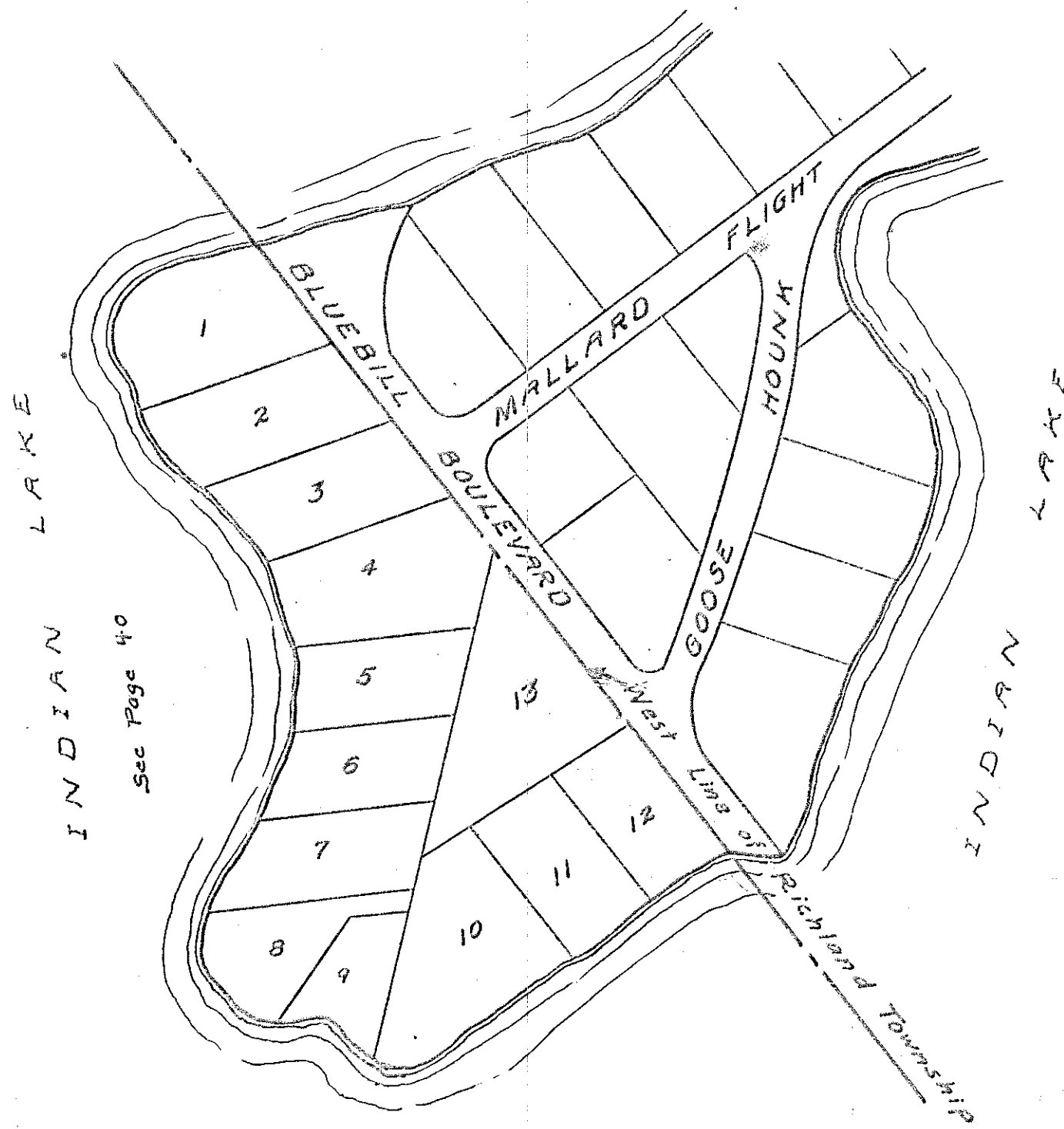


- LOTS 1 TO 36 AVONDALE NO. 1
- LOTS 37 TO 126 AVONDALE NO. 2
- LOTS 199 TO 369 AVONDALE NO. 3
- LOTS 127 TO 198 AVONDALE NO. 4
- LOTS 370 TO 390 AVONDALE NO. 5
- LOTS 390 TO 400 AVONDALE NO. 6

STOKES TOWNSHIP  
VIRGINIA MILITARY SURVEY 13393

SCALE 100 FEET TO THE INCH

SPORT POINT ALLOTMENT (PONY ISLAND)



Sec Page 40





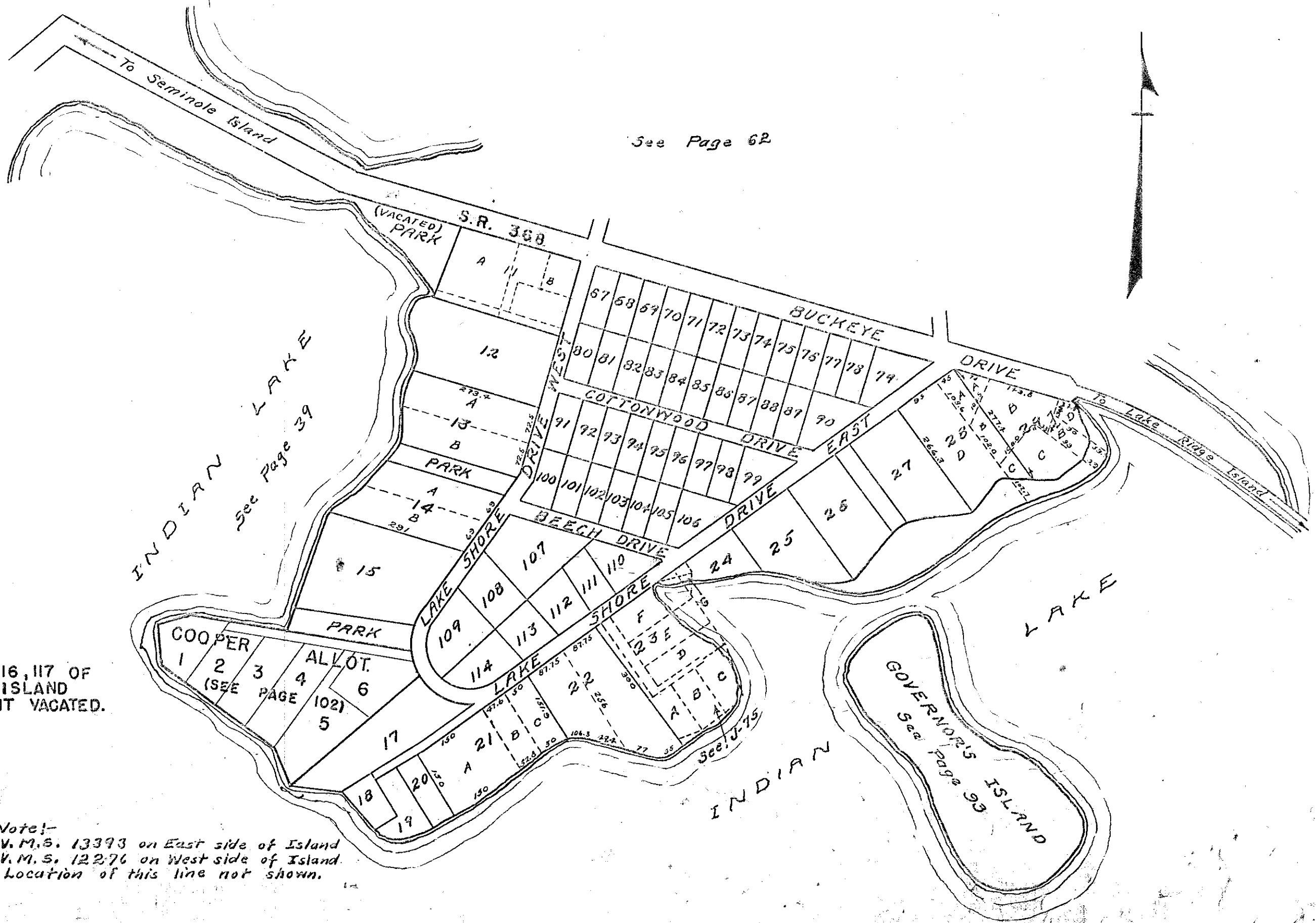


STOKES TOWNSHIP

VIRGINIA MILITARY SURVEY 12276  
VIRGINIA MILITARY SURVEY 13393

SCALE 200 FEET TO THE INCH

SHAWNEE ISLAND (S. PART)



NOTE:  
 LOTS 16, 116, 117 OF  
 SHAWNEE ISLAND  
 ALLOTMENT VACATED.

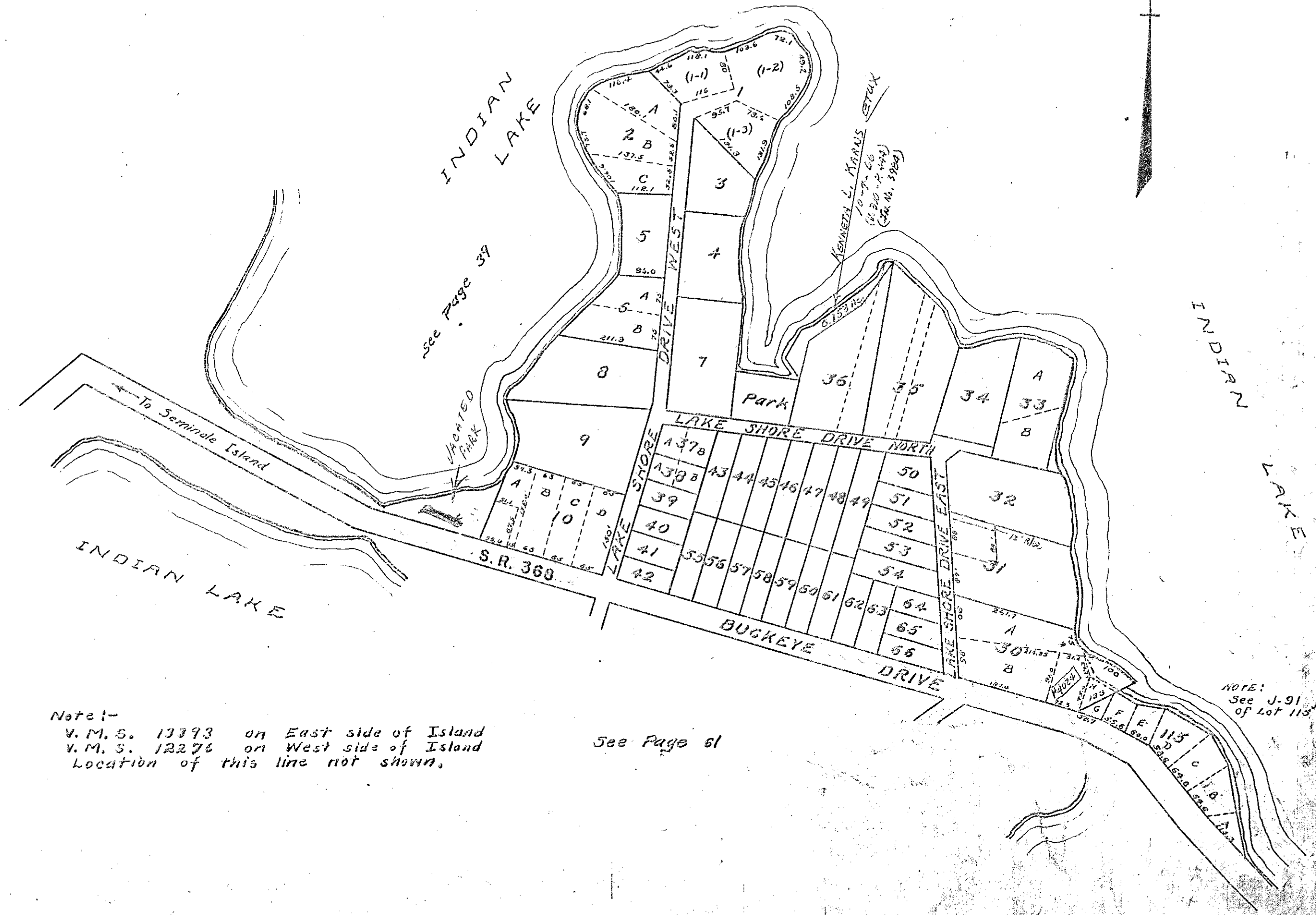
Note:-  
 V.M.S. 13393 on East side of Island  
 V.M.S. 12276 on West side of Island.  
 Location of this line not shown.

STOKES TOWNSHIP

VIRGINIA MILITARY SURVEY 12276  
VIRGINIA MILITARY SURVEY 13393

SCALE 200 FEET TO THE INCH

SHAWNEE ISLAND ( N. PART )



See Page 39

See Page 51

NOTE: See J-91 for survey of Lot 115

Note:-  
 V. M. S. 13393 on East side of Island  
 V. M. S. 12276 on West side of Island  
 Location of this line not shown.

STOKES TOWNSHIP  
VIRGINIA MILITARY SURVEY 12276

TECUMSEH ISLAND &  
MIDLAKE SUBDIVISION NO. 1 & NO. 2

SCALE: 1" = 200'

NOTE:

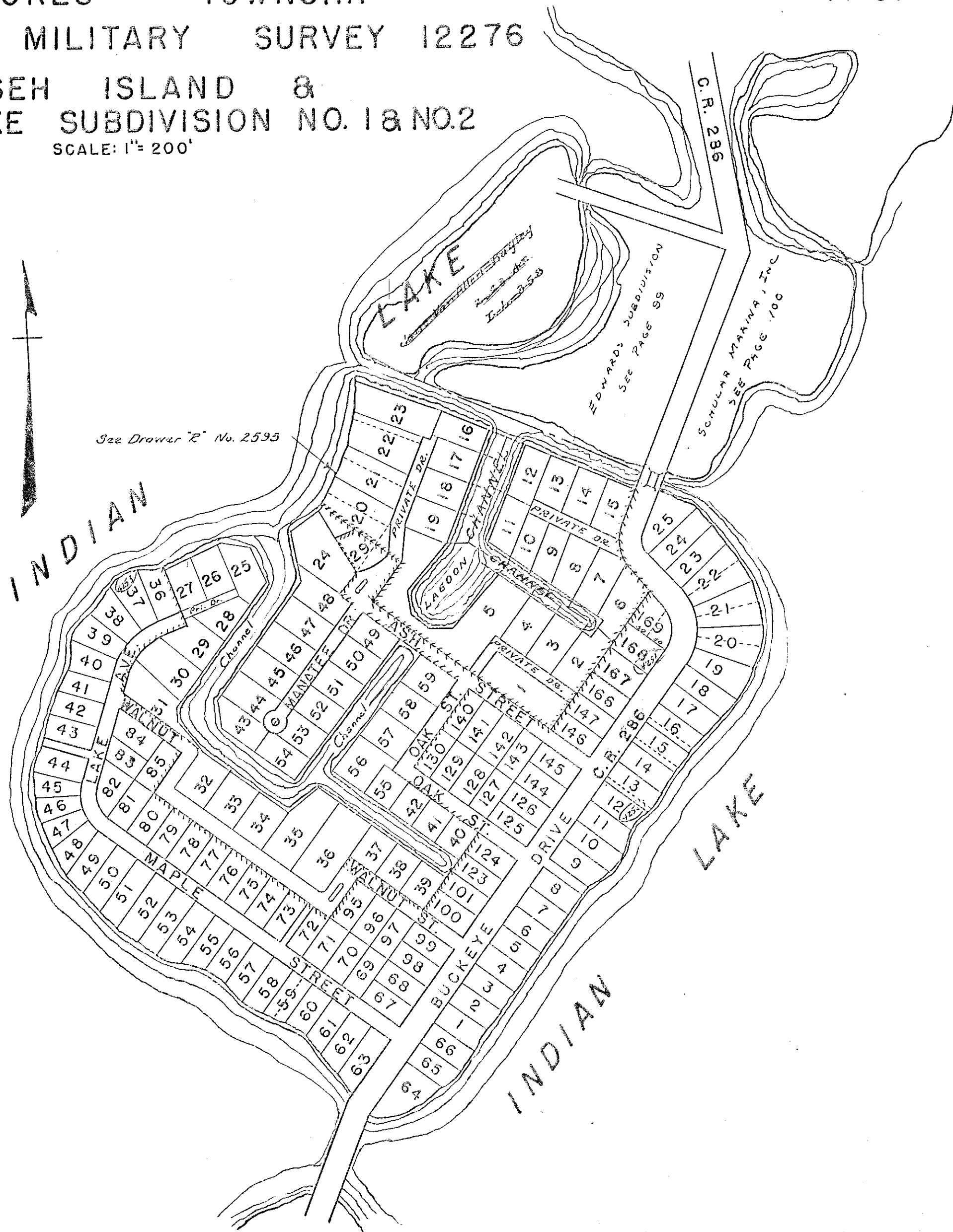
Lots 1 To 25 Incl., Lot 29, Lots 36 To 85 Incl.,  
Lots 95 To 101 Incl., Lots 123 To 130 Incl.,  
Lots 140 To 147 Incl., Lots 166 To 169 Incl.,  
Tecumseh Island Allotment.

Lots 1 To 23 Incl., Midlake Subdivision No. 1.

Lots 24 To 48 Incl., Midlake Subdivision No. 2

Lots 49 To 59 Incl., Midlake Subdivision No. 3

See Drawer "E" No. 2595



October 2, 1956



# STOKES TOWNSHIP VIRGINIA MILITARY SURVEY 12276

SCALE 200 FEET TO THE INCH

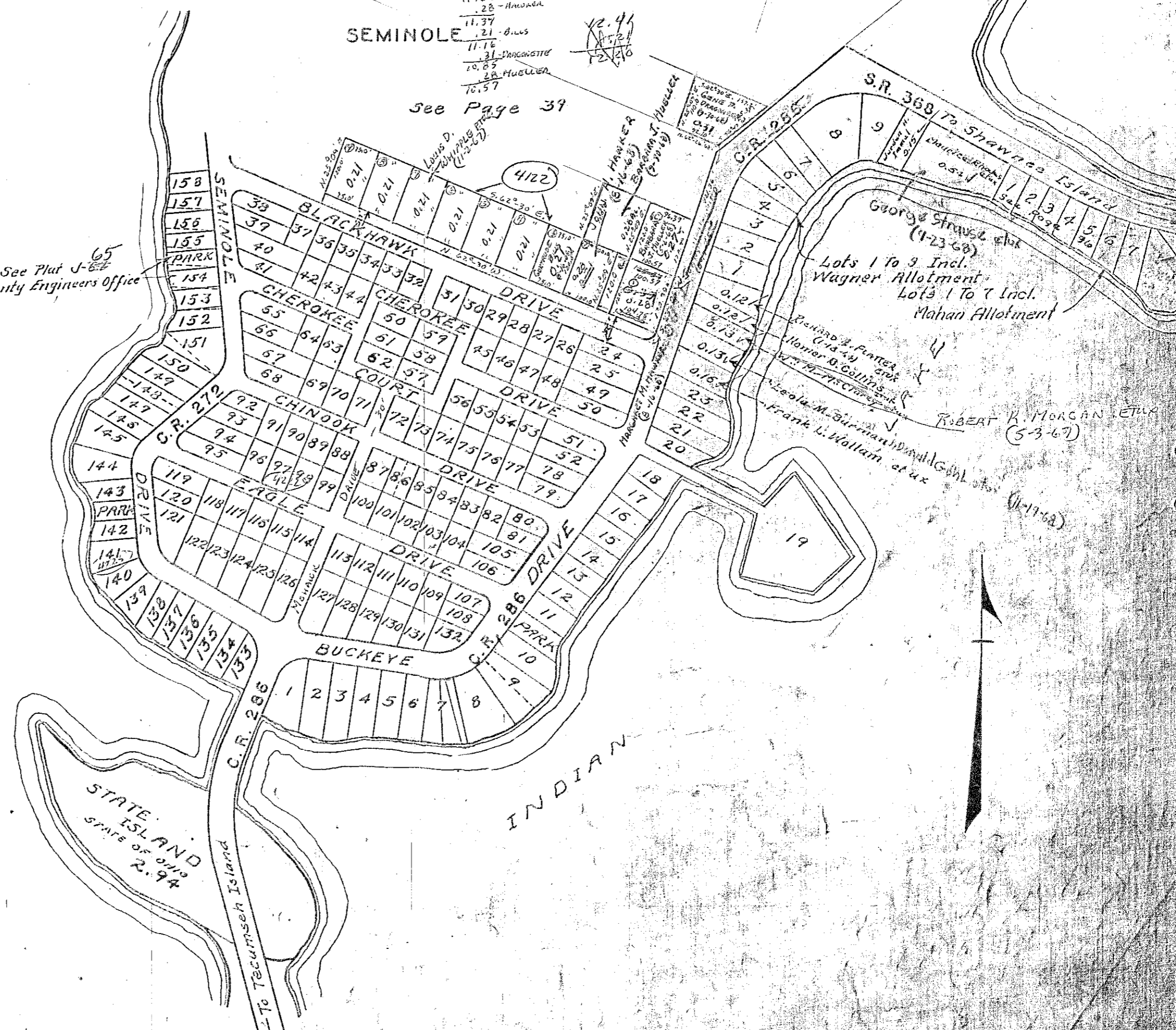
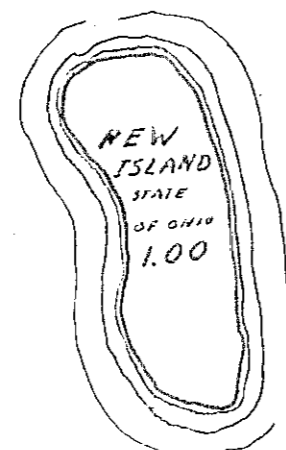
12.20  
27-MUELLER  
11.93  
28-ANDREW  
11.65  
28-ANDREW  
11.37  
21-OLDS  
11.16  
31-PRONGSTER  
10.85  
26-MUELLER  
16.57

SEMINOLE

See Page 39

See Plat J-65  
County Engineers Office

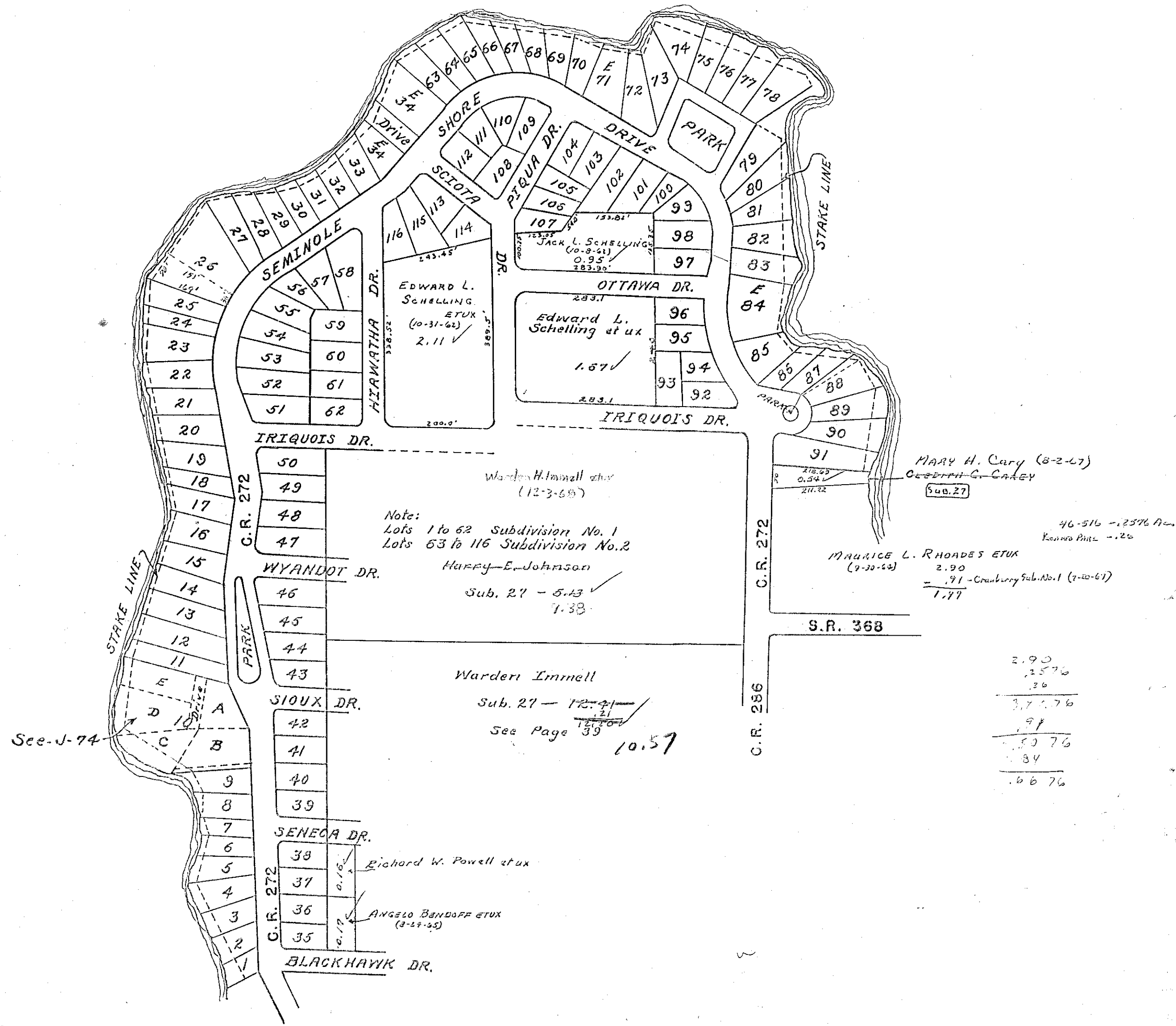
INDIAN LAKE



S.R. 358 To Shawnee Island  
George Strause et al (4-23-68)  
Lots 1 To 3 Incl. Wagner Allotment  
Lots 1 To 7 Incl. Mahan Allotment  
Robert H. Morgan et al (5-3-67)  
Frank L. Wollan et al (11-17-62)

See Page 100

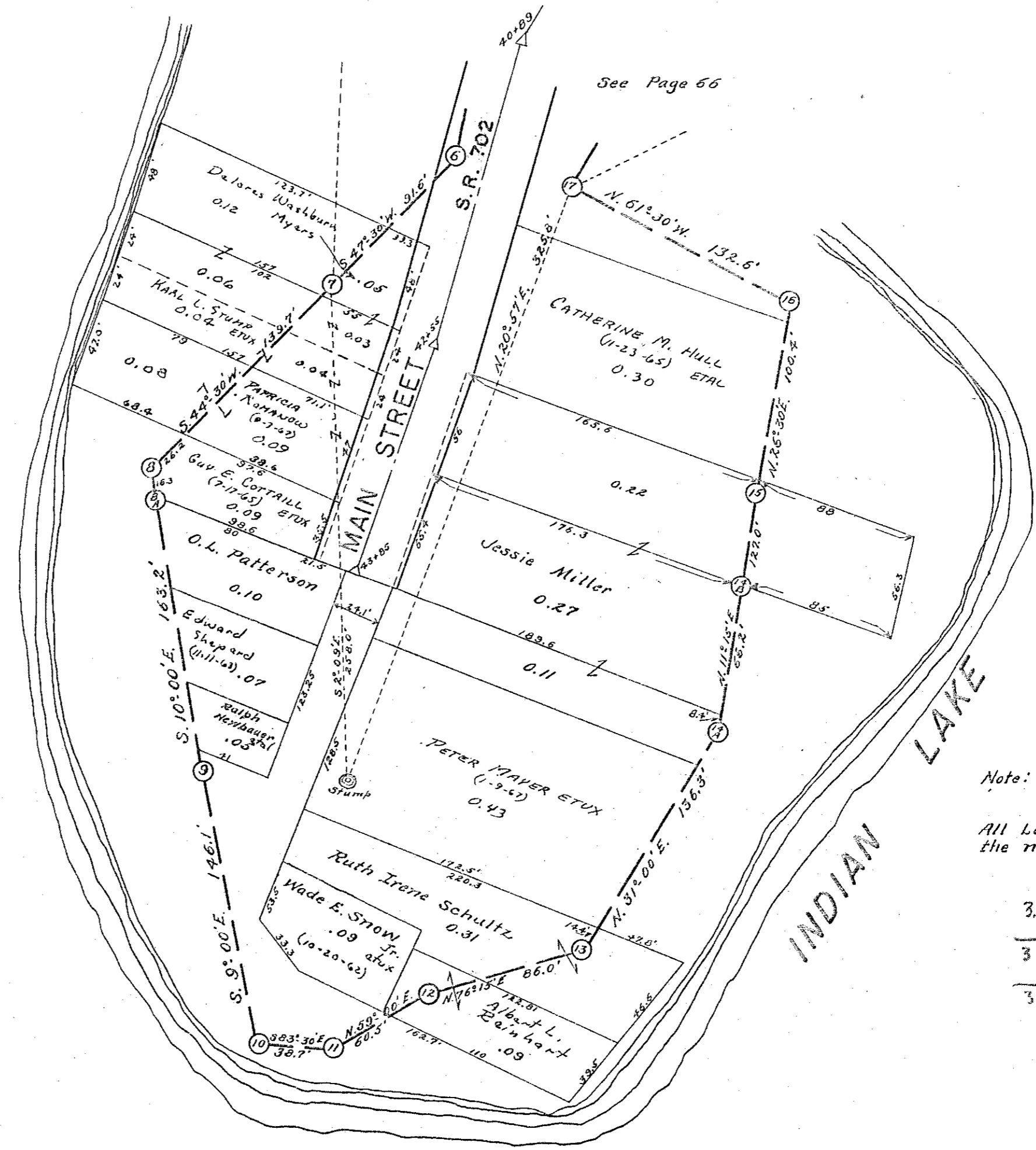
STOKES TOWNSHIP  
 SEMINOLE SHORES SUBDIVISION 182  
 V.M.S. 12276  
 SCALE 200 FEET TO THE INCH



STOKES TOWNSHIP  
 VIRGINIA MILITARY SURVEY 12276  
 SCALE 60 FEET TO THE INCH

TURKEY FOOT (PART)

INDIAN LAKE



Note: Auditors Duplicate Jan. 1st 1967  
 3.18 Ac., V.M.S. 12276- C  
 3.75 Ac., V.M.S. 12277-  
 All Land not otherwise shown is in  
 the name of CATHERINE M. HULL ETAL.

3.18 Ac.	3.75 Ac.
.02 - Allgins	.05 - GUMER
3.16 Ac.	3.70
.10 - McCune	.40 - GORD
3.06	3.30
	.06 - McCune
	3.24
	.03 - WILBURNATH
	3.21
	.48 - HALL
	2.73



VIRGINIA  
VIRGINIA

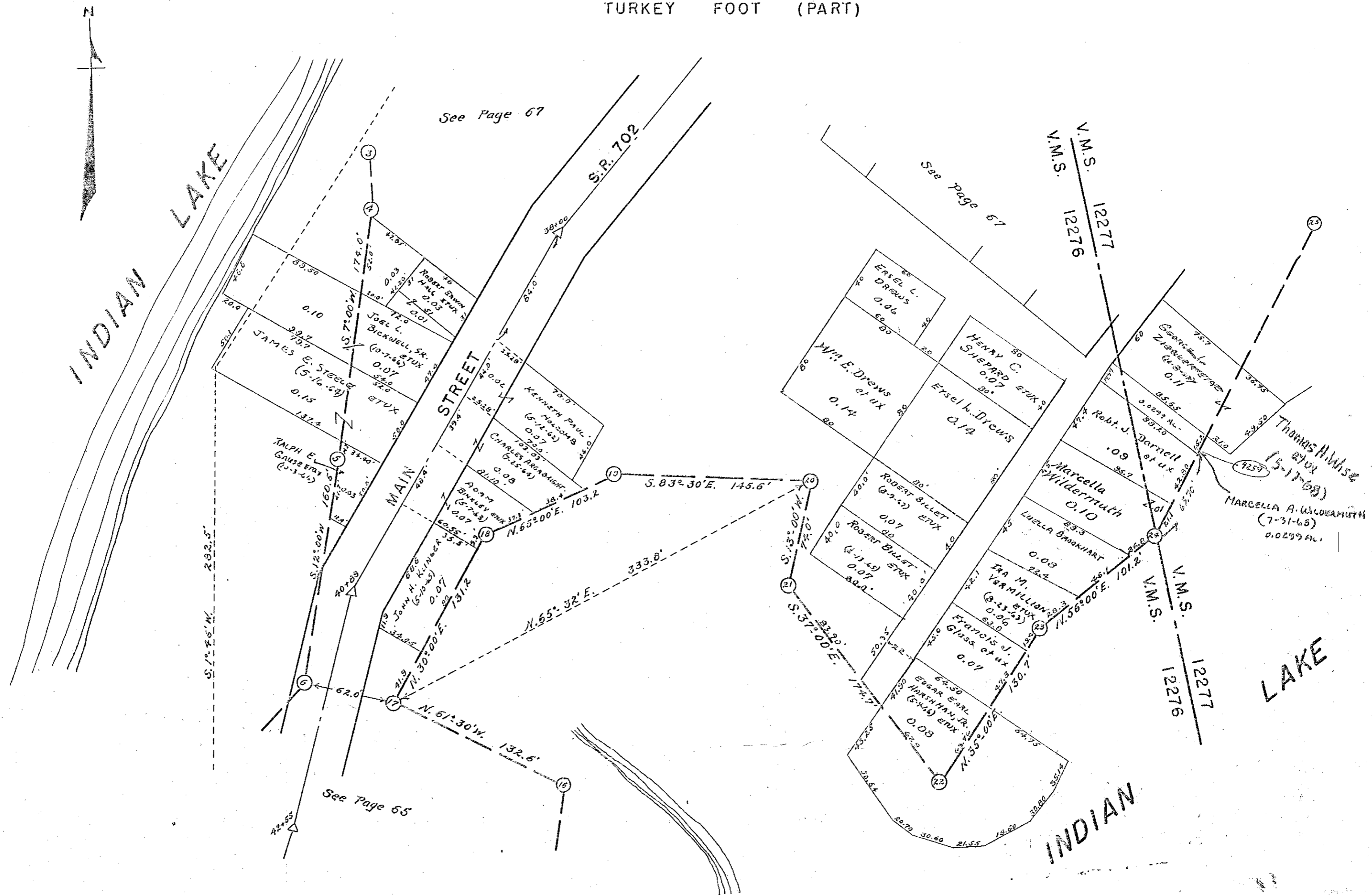
MILITARY  
MILITARY

SURVEY  
SURVEY

12276  
12277

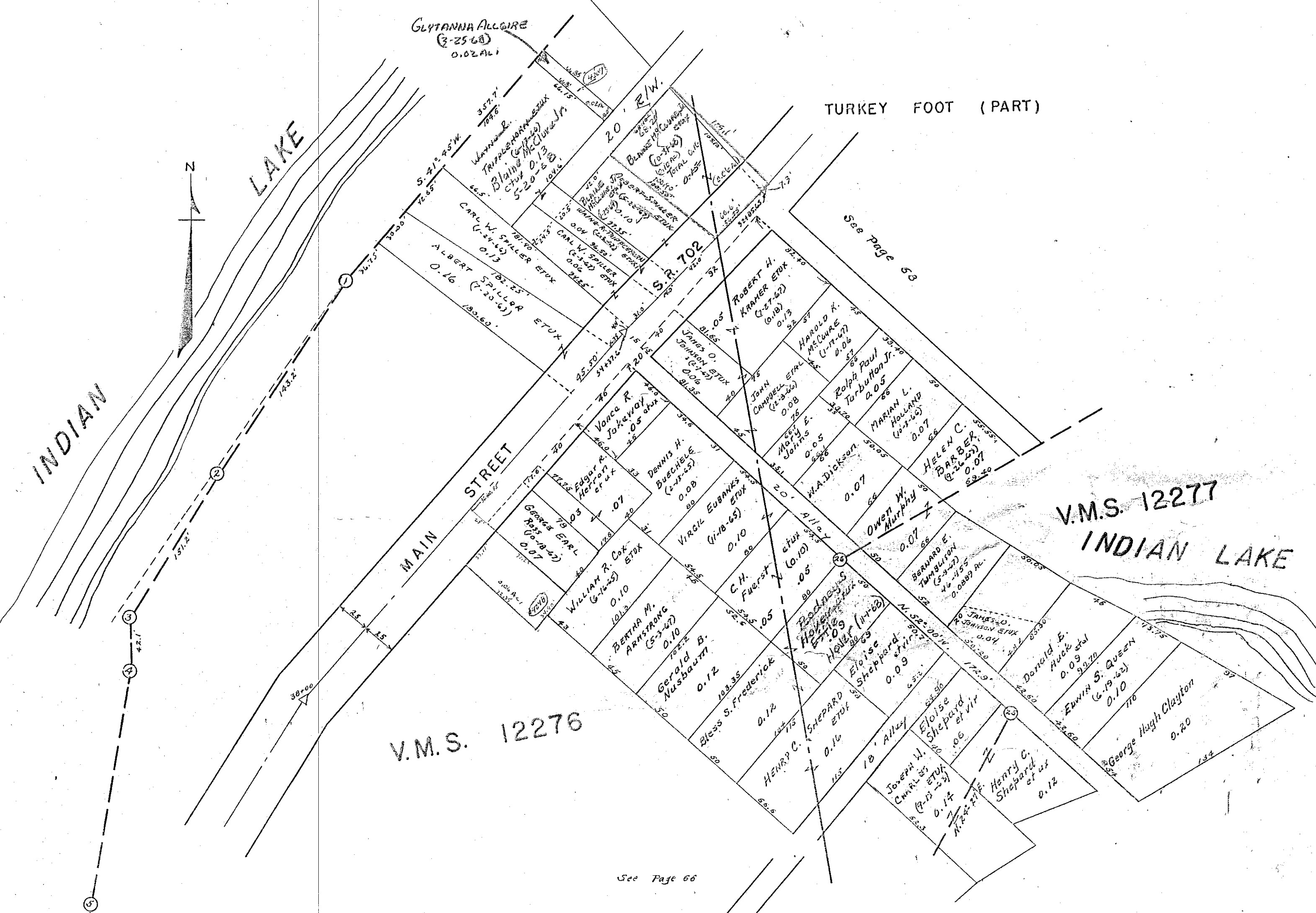
SCALE 60 FEET TO THE INCH

TURKEY FOOT (PART)



STOKES TOWNSHIP  
VIRGINIA MILITARY SURVEY 12276  
VIRGINIA MILITARY SURVEY 12277

SCALE 60 FEET TO THE INCH



STOKES TOWNSHIP

VIRGINIA  
VIRGINIA

MILITARY  
MILITARY

SURVEY  
SURVEY

12276  
12277

SCALE 60 FEET TO THE INCH

TURKEY FOOT (PART)

INDIAN LAKE

V.M.S. 12276

See page 67

INDIAN LAKE



# STOKES TOWNSHIP

## LAKEVIEW CORPORATION

SEC. 27 T.6 S. R.8 E.

SCALE: 1" = 100'

SEE PAGE 16

CORPORATION 1088.00'

LINE

260.2 549.1'

C.H. 270

TRACT XIV  
(0.85 Ac.)  
245.8'

TRACT XIII  
(0.56 Ac.)  
245.8'

TRACT XII  
(0.56 Ac.)  
245.8'

TRACT XI  
(0.56 Ac.)  
245.8'

TRACT X  
(0.56 Ac.)  
245.8'

TRACT IX  
(0.56 Ac.)  
245.8'

TRACT VIII  
(0.60 Ac.)  
248.6'

TRACT VII  
(0.62 Ac.)  
246.6'

TRACT VI  
(0.58 Ac.)  
245.8'

WARREN GRIGGS  
(8-1-60) ETUX

7.31 Ac.

GROVE AVE. EXT. - 40'

BELLEFONTAINE DEVELOPMENT CO.  
(3-31-48)

66.81 AC. PT.

P.C. STA.

P.I. STA. 384+45.5  
P.C. STA. 383+43.7  
P.T. STA. 385+45.4  
Δ = 13° 07' RT.  
D = 5°-00'  
T = 101.50'  
T.C.H. No. 68  
LAKEVIEW SECTION

P.T. STA.

CARL E. PICKERING  
(10-15-64)  
0.58 Ac. ✓

PROPOSED STREET  
60'

MATCH LINE

SEE PAGE 71

LINE

16

PAGE

SEE

CORPORATION

2654.00'

LINE

SECTION

QUARTER

40.0'

70

PAGE

SEE

# STOKES TOWNSHIP

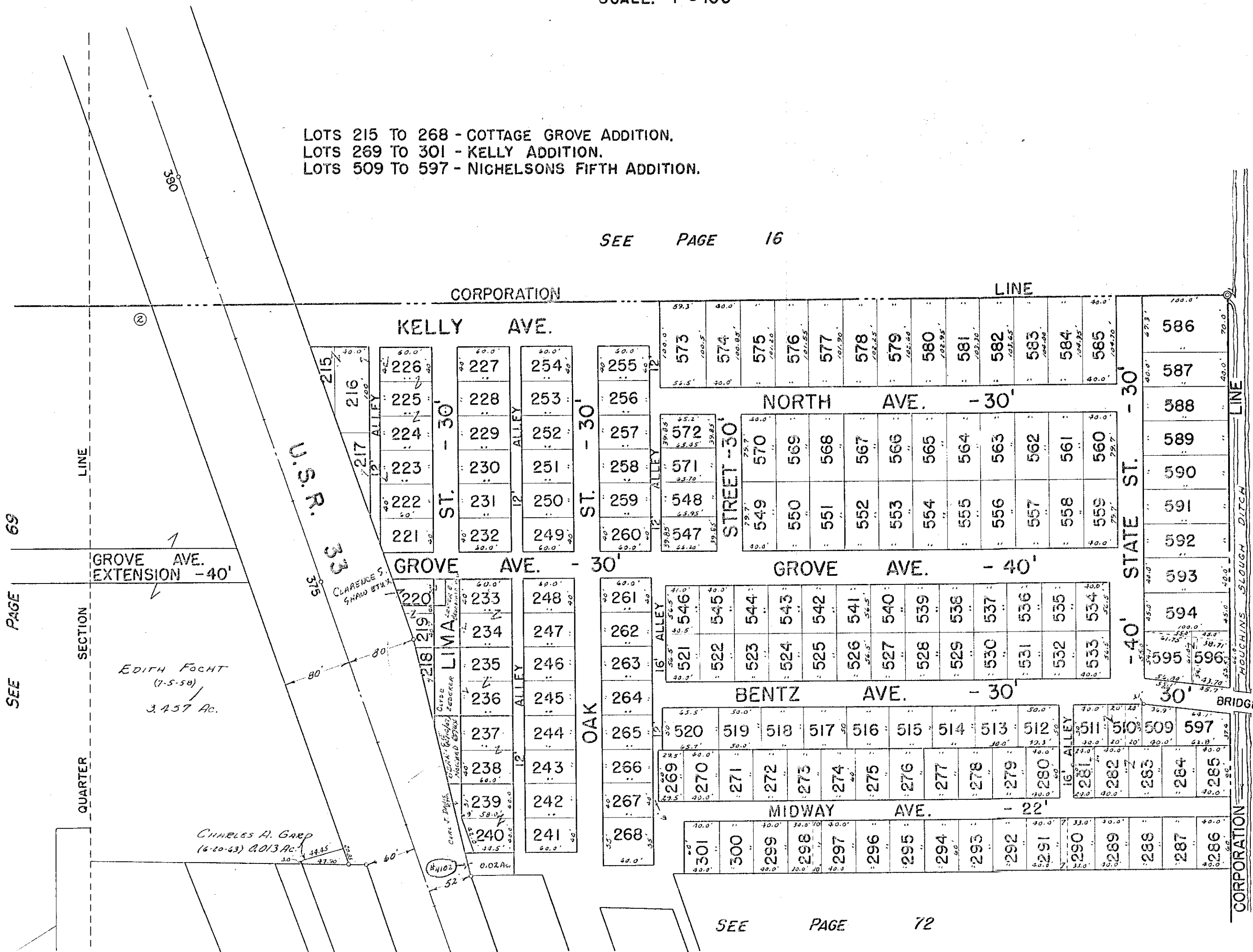
## LAKEVIEW CORPORATION

SEC. 27 T.6S. R.8E.

SCALE: 1" = 100'

LOTS 215 TO 268 - COTTAGE GROVE ADDITION.  
LOTS 269 TO 301 - KELLY ADDITION.  
LOTS 509 TO 597 - NICHELSONS FIFTH ADDITION.

SEE PAGE 16



SEE PAGE 69

S.R. 69 235

S.R. 69 235

SEE PAGE 72

DRAWN: MARCH 1, 1967  
DANIEL E. GUDER, TMD.

STOKES TOWNSHIP

LAKEVIEW CORPORATION

SEC. 27 T.6 S. R.8 E.

SCALE: 1" = 100'

SEE PAGE 69  
MATCH LINE

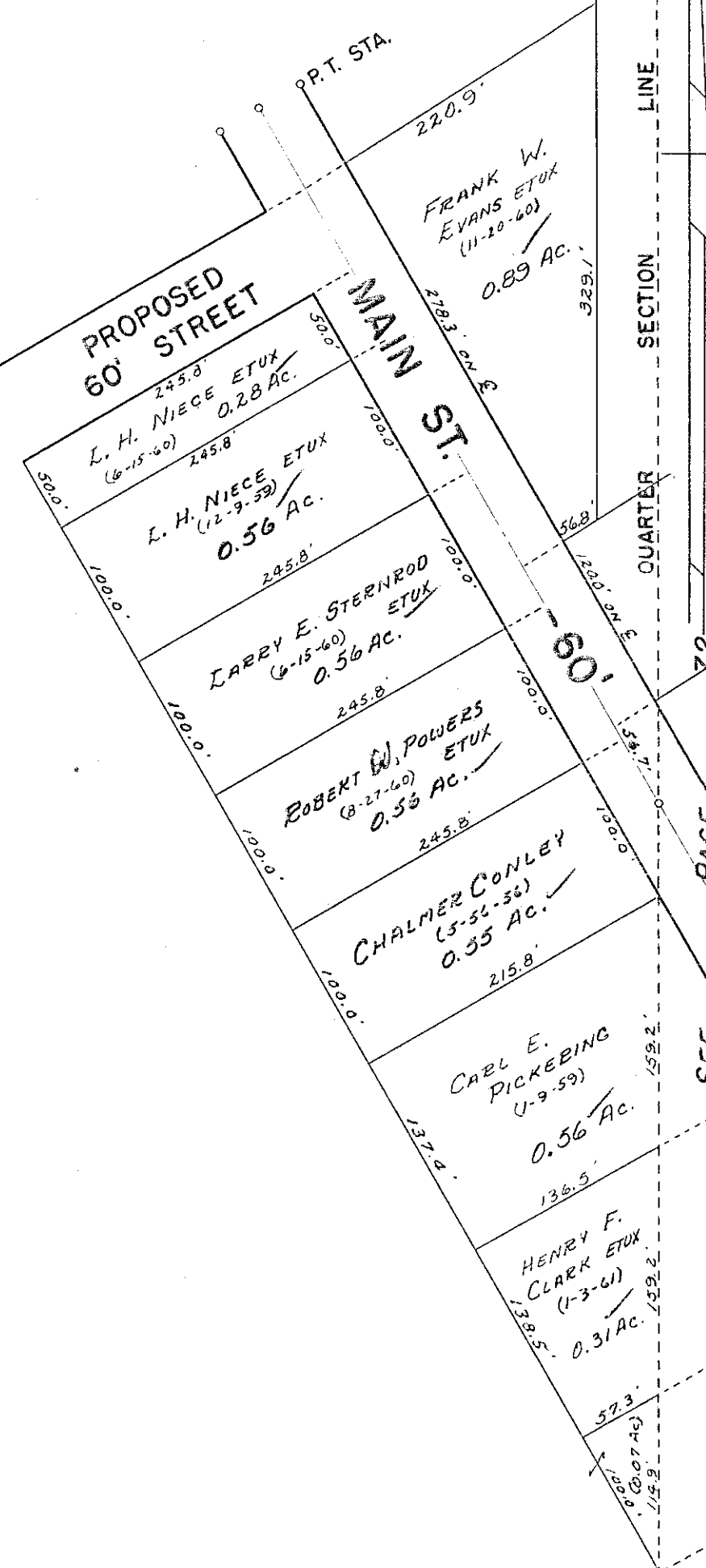
SEE PAGE 16  
CORPORATION  
2654.0'

BELLEFONTAINE DEVELOPMENT CO.  
(3-31-49)

66.81 Ac. Pt.  
66.29

MATCH LINE

SEE PAGE 73





# STOKES TOWNSHIP LAKEVIEW CORPORATION

SEC. 27 T.6S. R.8E.

SCALE: 1" = 100'

SEE	PAGE	70	301	300	299	298	297	296	295	294	293	292	291	290	289	288	287	286	

ALICE E. AUGUSTINE  
(5-15-61) HORBITZER



SEE PAGE 71

SEE PAGE 74

DRAWN: MARCH 2, 1967  
DANIEL E. GILBERT, JMD.

S.R. 69 235

S.R. 69 235

LOTS 47 TO 84 - STEPHENSONS ADDITION.  
 LOTS 190 TO 214 - MARSHALLS ADDITION.  
 LOTS 441 TO 508 - NICHALSON ADDITION NO. 4.

STOKES TOWNSHIP

LAKEVIEW CORPORATION

SEC. 27 T.6S. R.8E.

SCALE: 1" = 100'

SEE PAGE 71

MATCH

LINE

2654.0'

LINE

16

PAGE

SEE

CORPORATION

BELLEFONTAINE DEVELOPMENT CO.  
(3-31-48)

66.81 Ac. Pt.

52  
66.29

LINE

PROPOSED STREET - 60' - 0.95 AC.  
(12-15-66)

INDIAN LAKE MEDICAL CENTER, INC.  
(12-9-64)  
3.09 AC.

BOARD OF EDUCATION  
3.09 Ac.

BOARD OF EDUCATION  
6.16 Ac.

JAMES B. KELLEY  
ETUX  
(11-29-68)  
0.52 Ac.

ROBERT C. BECK ETUX  
(4-26-66)  
0.52 Ac.

FRANK W. EVANS  
(5-7-65) ETUX  
0.92 Ac.

EDWARD O. ENGLAND ETUX  
(12-9-66)  
0.43 Ac.

JAMES SCHAUER ETUX  
(5-9-65)  
0.46 Ac.  
(10-24-68)

CORPORATION  
C.H. 82 - 60' 664.90'

LINE

LAKE AVE. - 55'

SEC. 27 T.6S. R.8E.  
SEC. 34 T.6S. R.8E.

SEE PAGE 23

SEE PAGE 75

DRAWN: MARCH 3, 1967  
DANIEL E. GILBERT, TMD.

SECTION

74

PAGE

SEE

QUARTER

CHURCH ST.

JERVIS ST.  
50'

PINE ST.  
50'

# STOKES TOWNSHIP

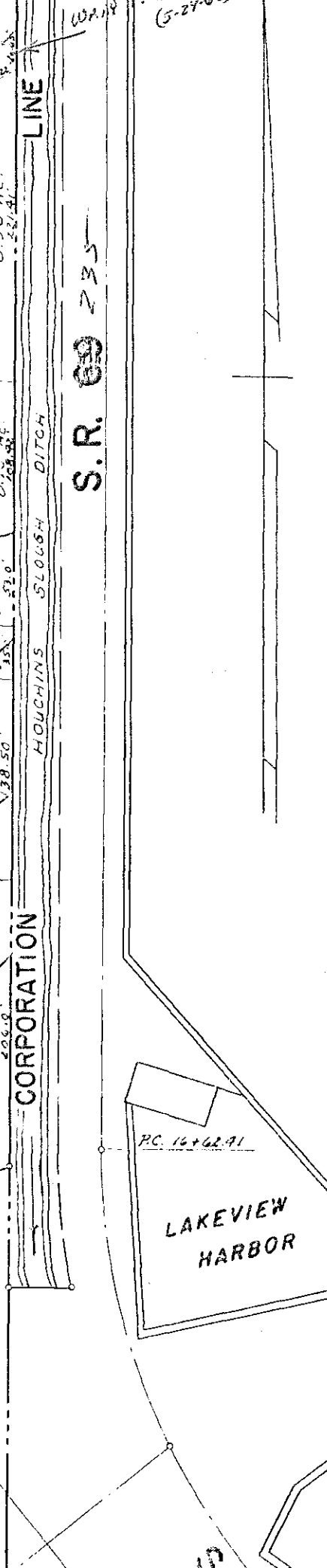
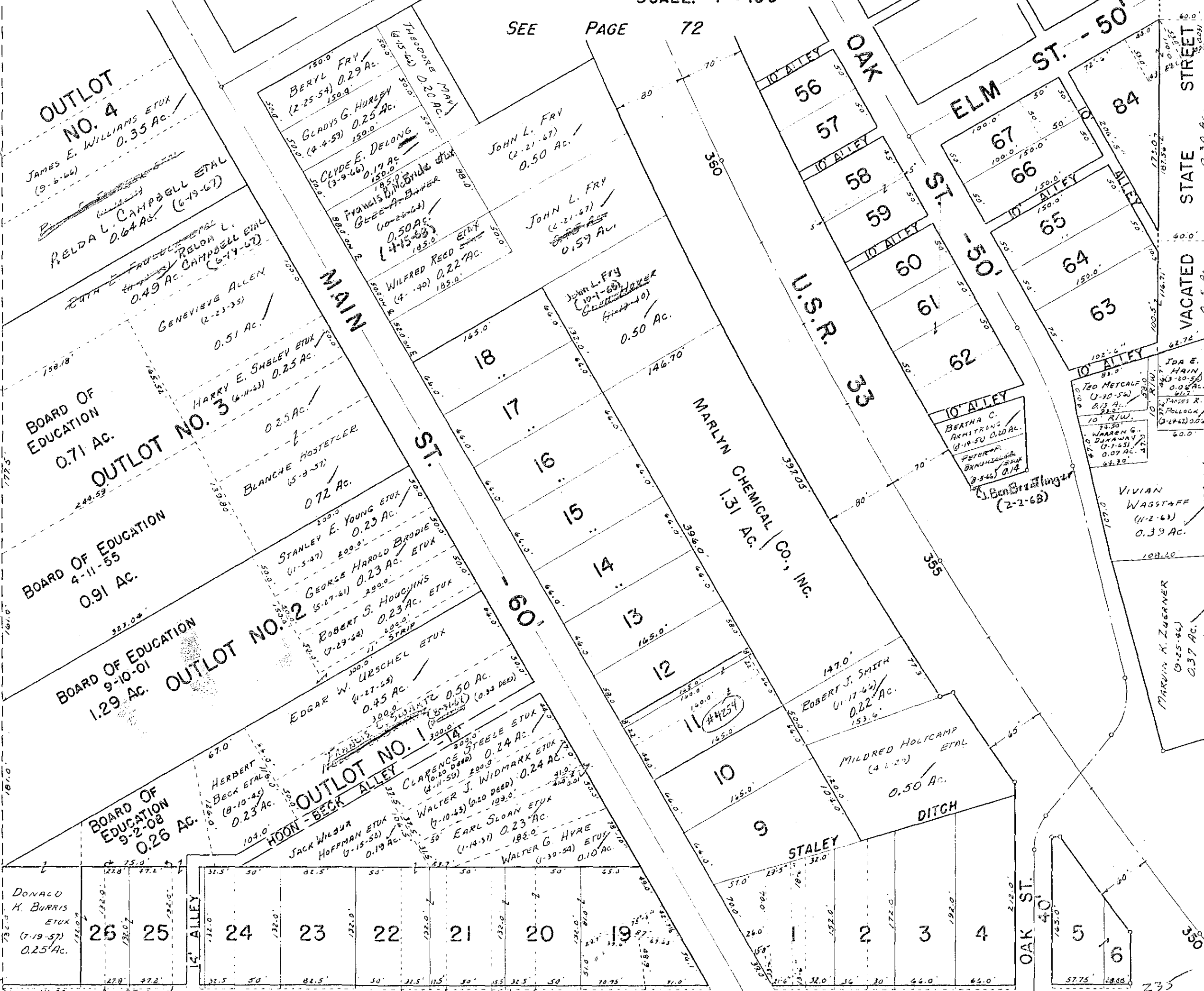
## LAKEVIEW CORPORATION

SEC. 27 T.6S. R.8E.

SCALE: 1" = 100'

SEE PAGE 72

QUARTER SECTION PAGE 73 LINE



LOTS 1 TO 26 - ORIGINAL TOWN.  
LOTS 47 TO 64 - STEPHENSONS ADDITION.

DRAWN: MARCH 3, 1967  
DANIEL E. GILBERT, TMD.

SEE PAGE 76

SEE PAGE 77

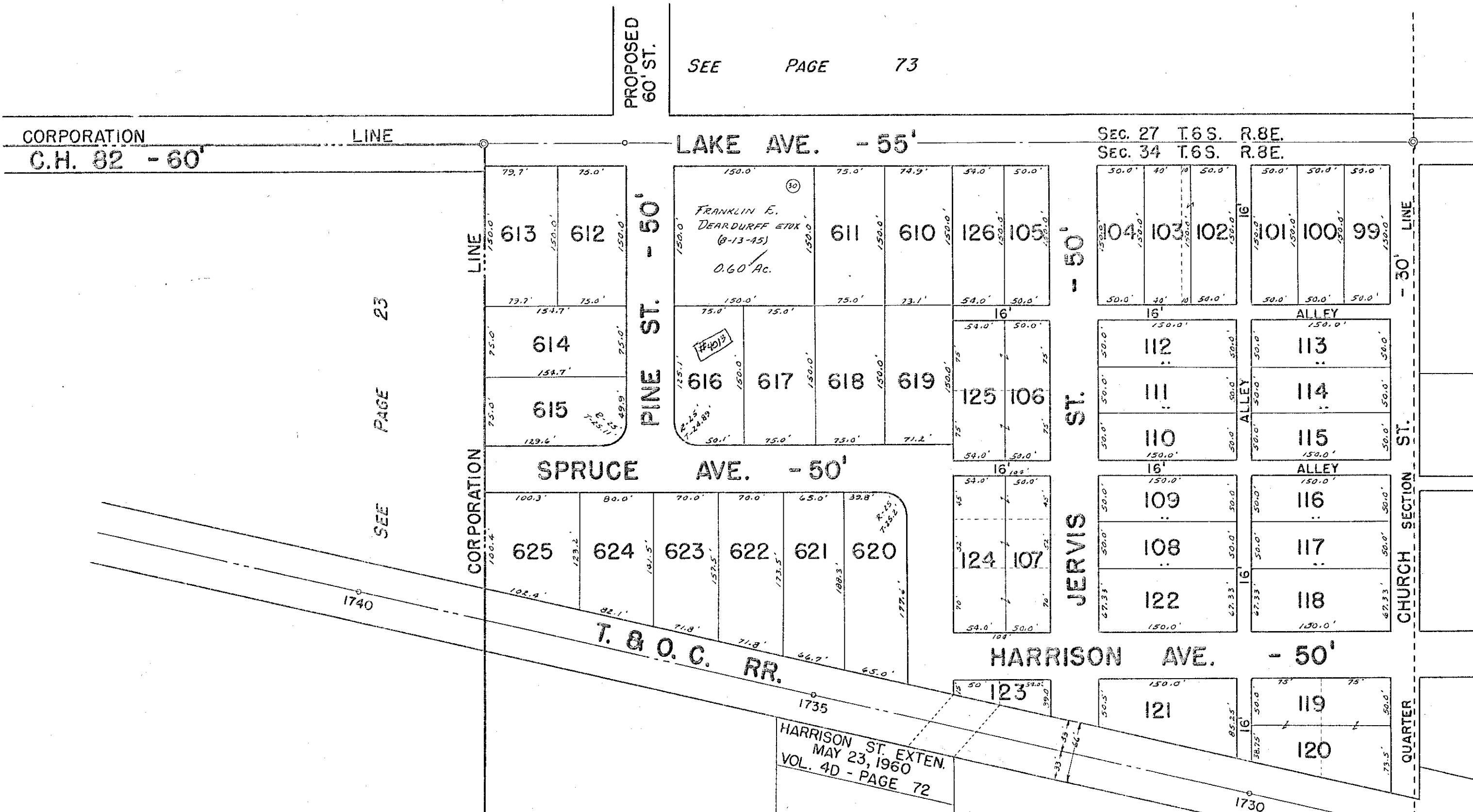
# STOKES TOWNSHIP

## LAKEVIEW CORPORATION

SEC. 34 T.6 S. R.8 E.

SCALE: 1" = 100'

SEE PAGE 73



LOTS 99 TO 126 - JERVIS ADDITION.  
LOTS 610 TO 625 - WEST-ACRES ADDITION.

SEE PAGE 78

STOKES TOWNSHIP

LAKEVIEW CORPORATION

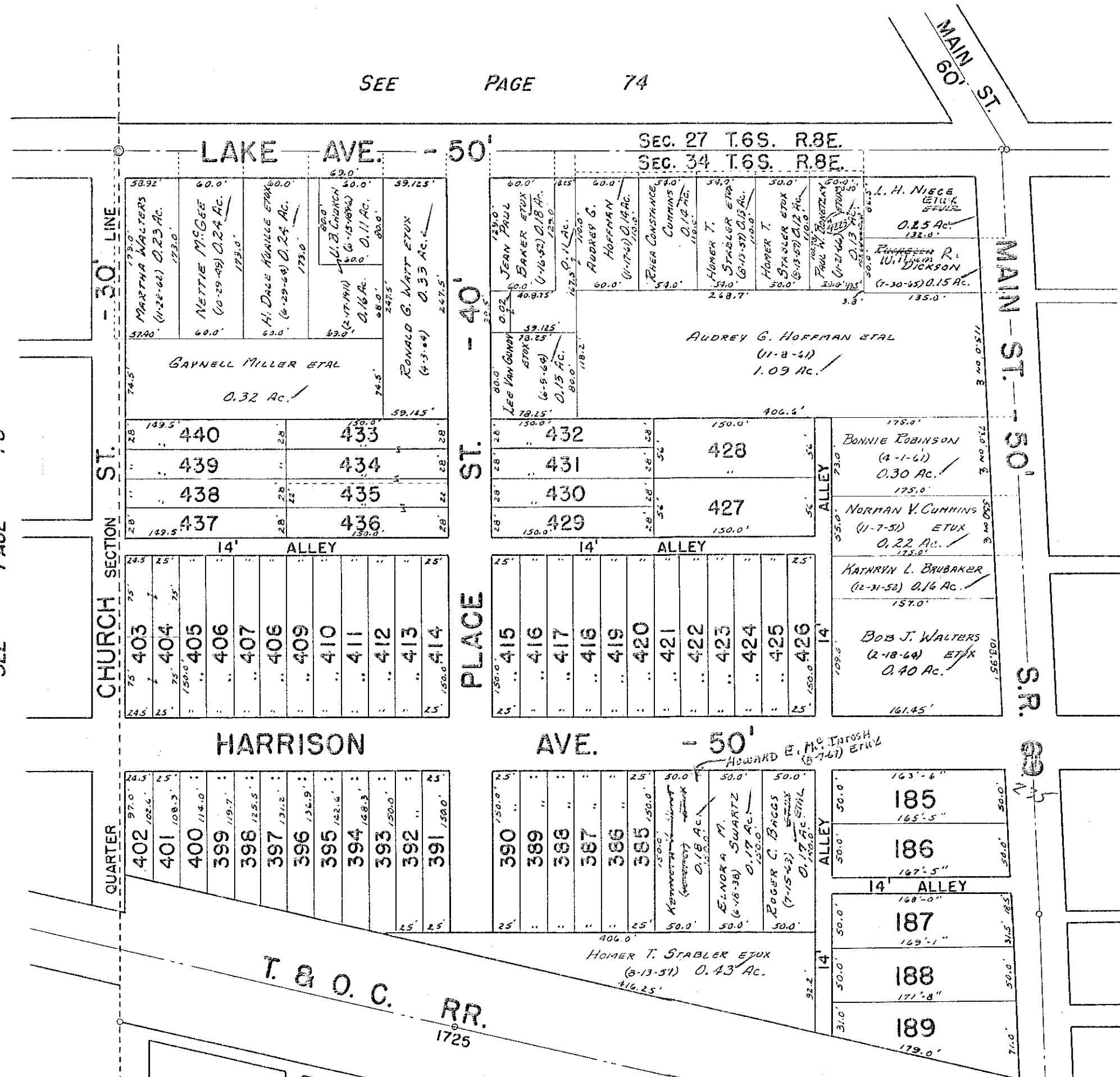
SEC. 34 T.6 S. R.8 E.

SCALE: 1" = 100'

SEE PAGE 74

SEE PAGE 75

SEE PAGE 77



LOTS 185 TO 189 - COUPLES FOURTH ADDITION.  
LOTS 385 TO 440 - SANDERS ADDITION.

DRAWN: MARCH 6, 1967  
DANIEL E. GILBERT, TYPD.

SEE PAGE 79

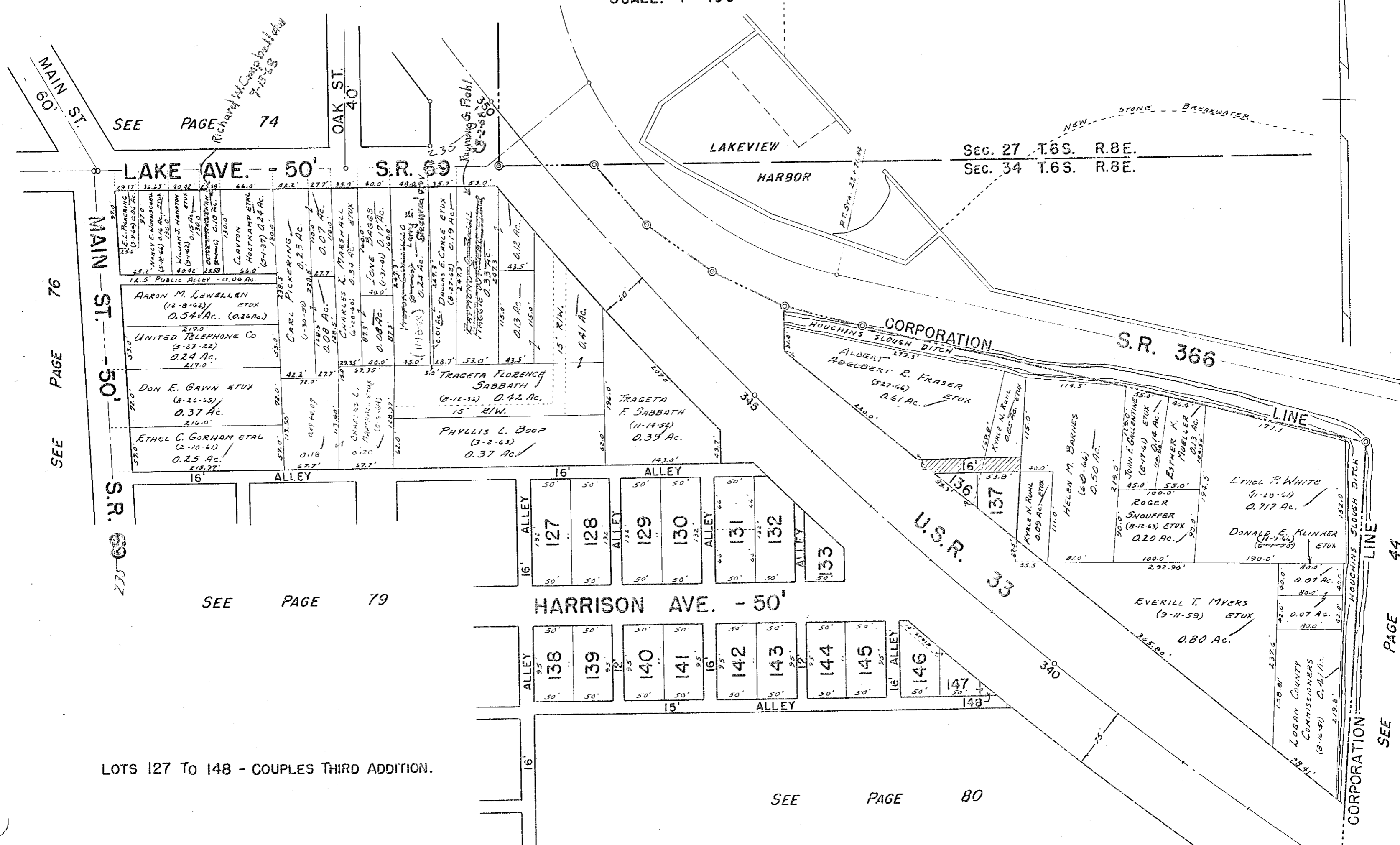


# STOKES TOWNSHIP

## LAKEVIEW CORPORATION

SEC. 34 T.6S. R.8E.

SCALE: 1" = 100'



LOTS 127 To 148 - COUPLES THIRD ADDITION.

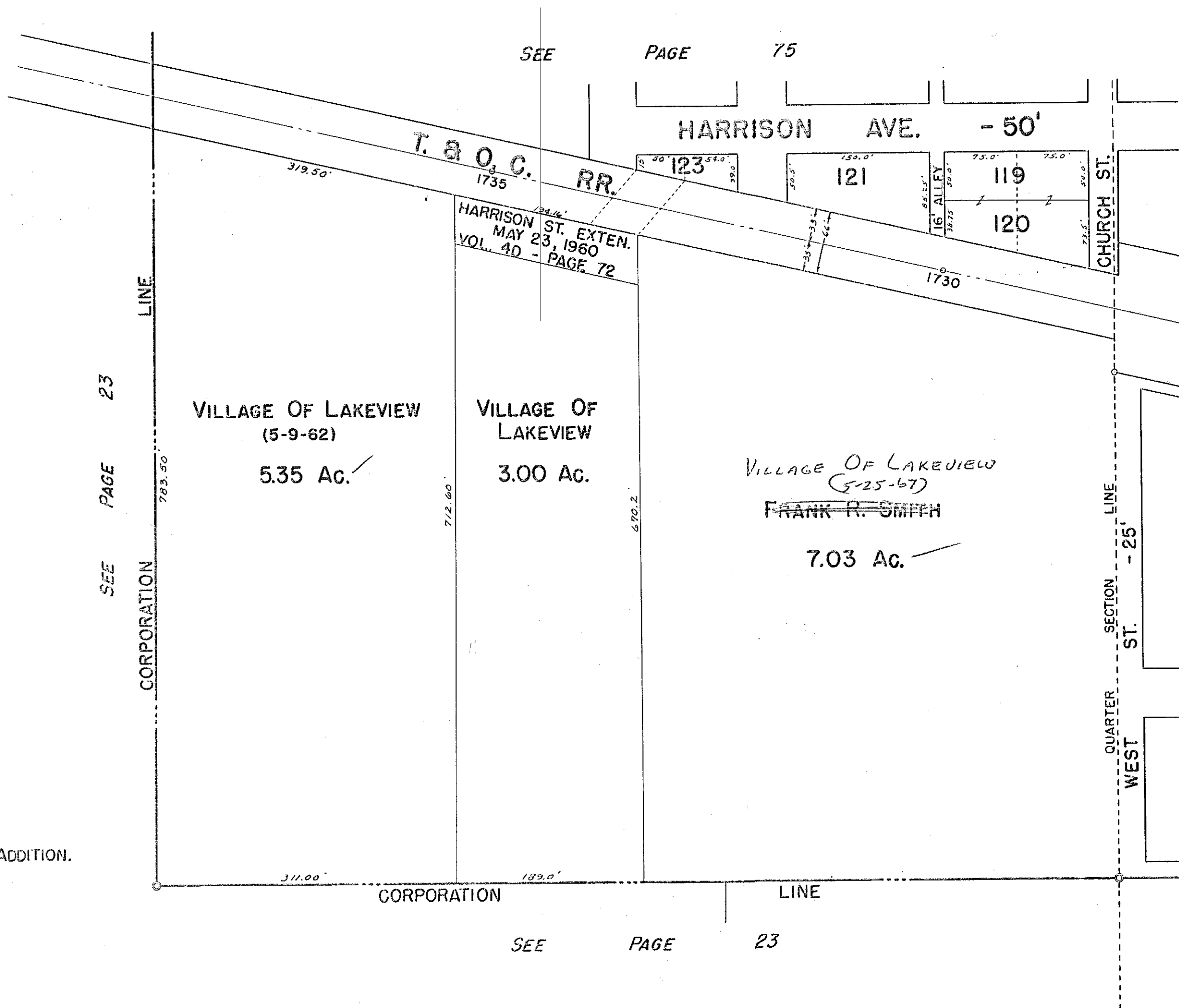
SEE PAGE 80

STOKES TOWNSHIP

LAKEVIEW CORPORATION

SEC. 34 T.6S. R.8E.

SCALE: 1" = 100'



LOTS 119, 120, 121 & 123 - JERVIS ADDITION.

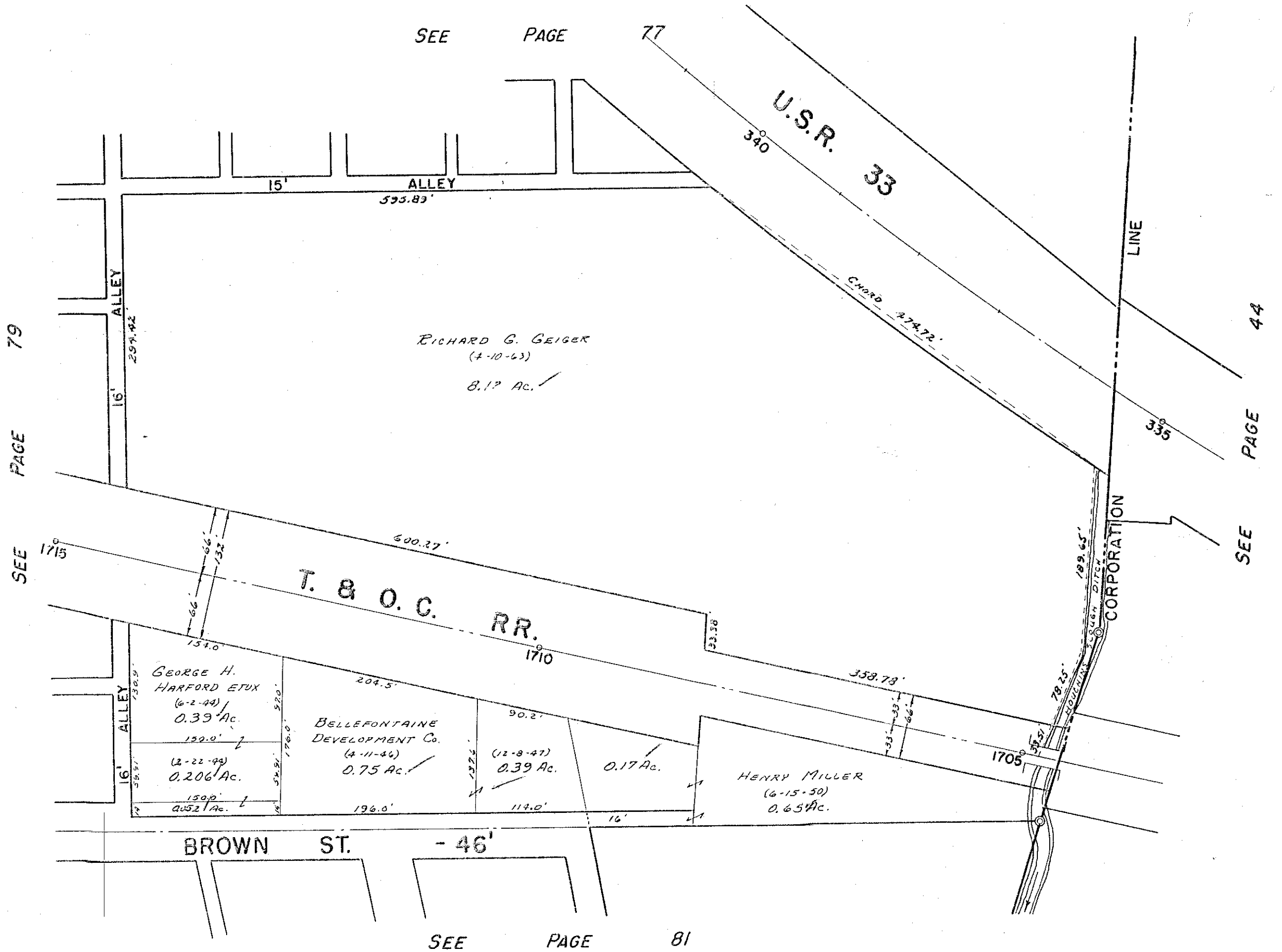


# STOKES TOWNSHIP

## LAKEVIEW CORPORATION

SEC. 34 T.6S. R.8E.

SCALE: 1" = 100'



DRAWN: MARCH 9, 1967  
DANIEL E. GILBERT, TMD.

STOKES TOWNSHIP

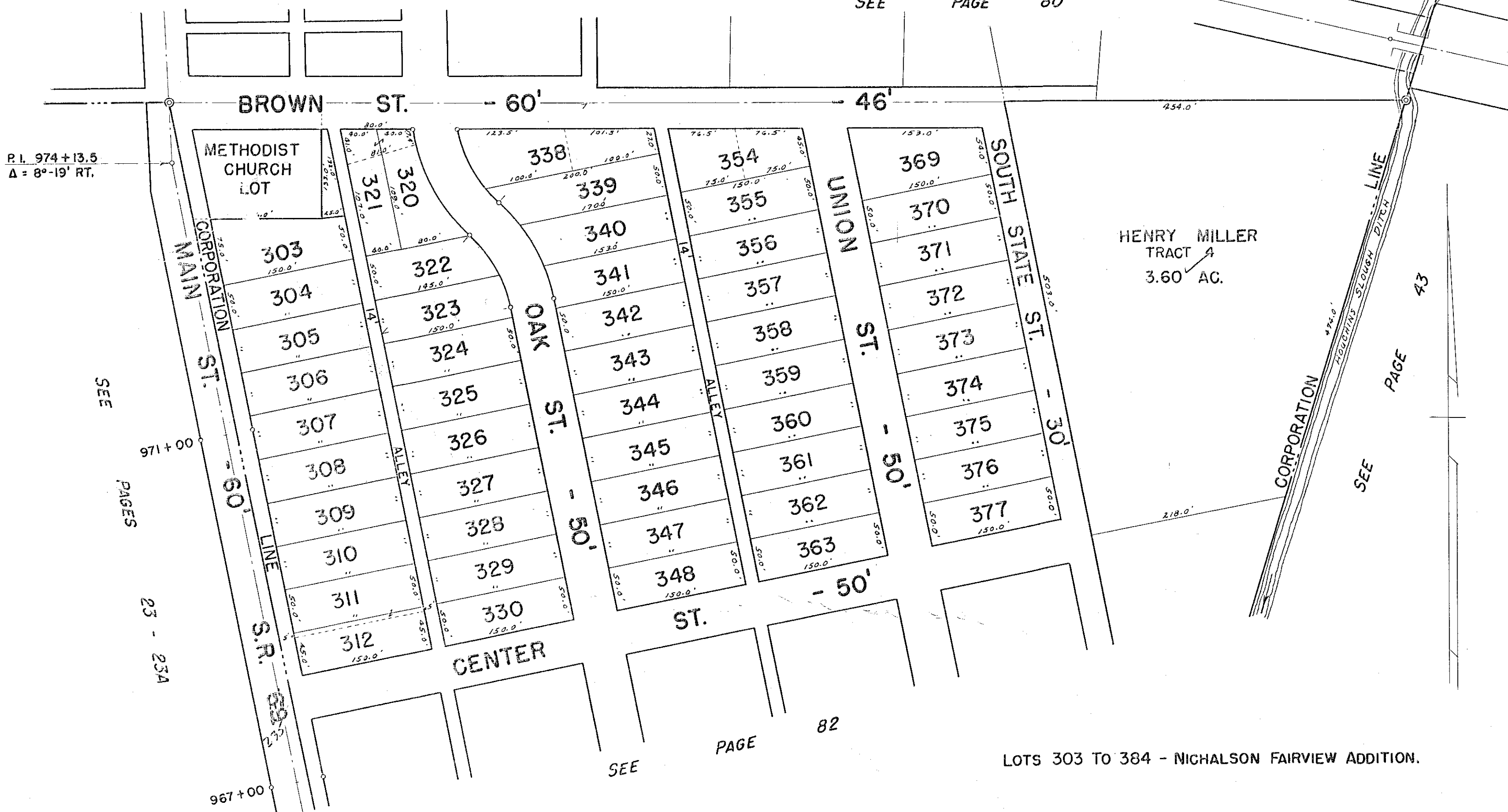
LAKEVIEW CORPORATION

SEC. 34 T.6S. R.8E.

SCALE: 1" = 100'

SEE PAGE 79

SEE PAGE 80



P.I. 974+13.5  
Δ = 8°-19' RT.

SEE PAGES 23 - 23A

HENRY MILLER TRACT 4  
3.60 AC.

SEE PAGE 43

SEE PAGE 82

LOTS 303 TO 384 - NICHALSON FAIRVIEW ADDITION.

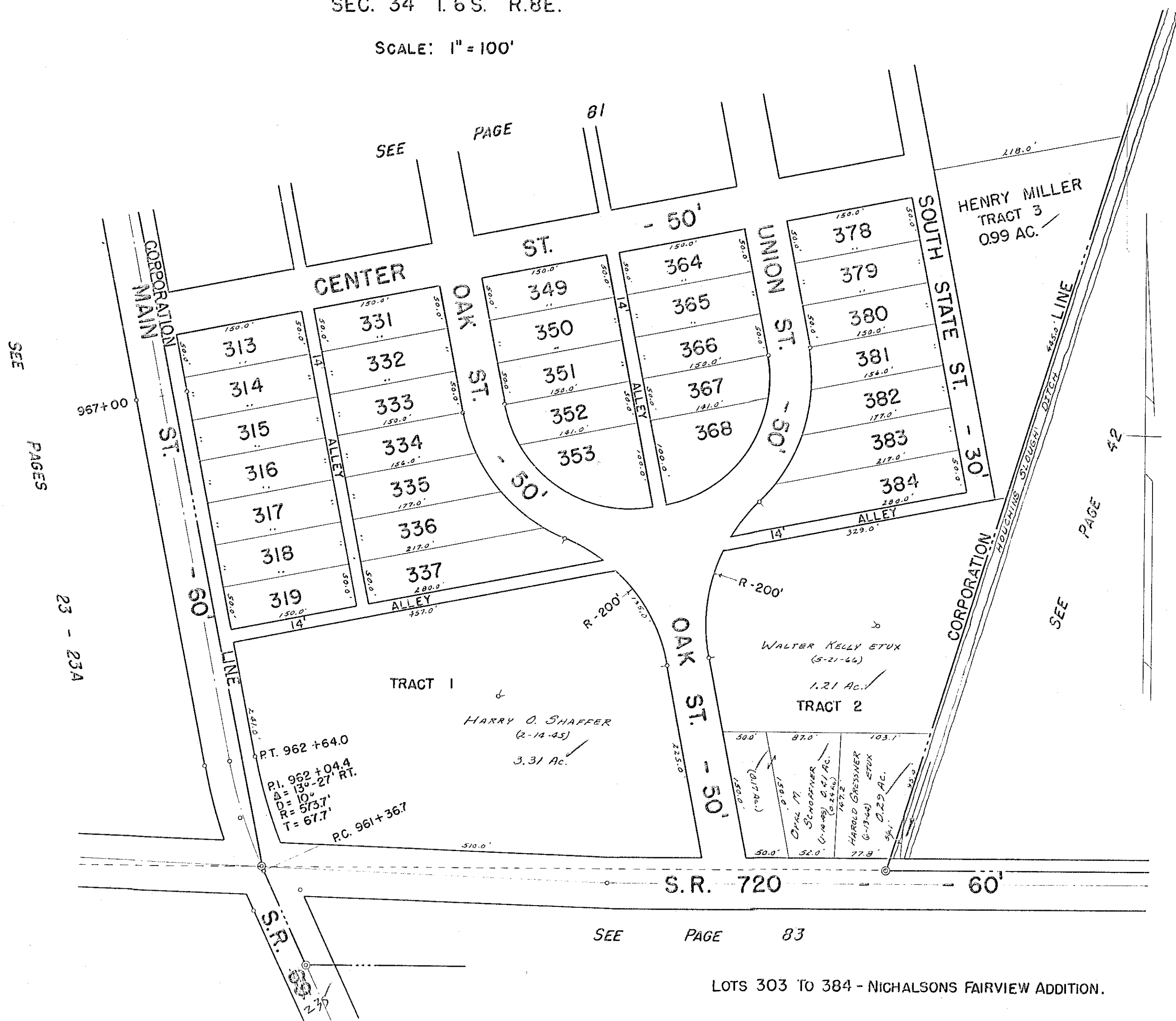


STOKES TOWNSHIP

LAKEVIEW CORPORATION

SEC. 34 T.6S. R.8E.

SCALE: 1" = 100'



SEE PAGES

23 - 23A

SEE

PAGE

81

HENRY MILLER TRACT 3 0.99 AC.

SEE

PAGE

82

SEE

PAGE

83

LOTS 303 TO 384 - NICHALSONS FAIRVIEW ADDITION.

DRAWN: MARCH 10, 1967 DANIEL E. GILBERT, I.M.D.

# STOKES TOWNSHIP

## LAKEVIEW CORPORATION

SEC. 34 T.6S. R.8E.

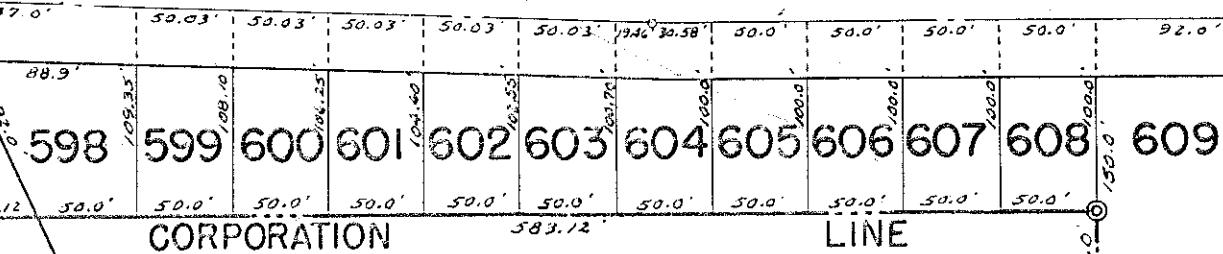
SCALE: 1" = 100'

SEE PAGE 82

SEE PAGE 42

CORPORATION LINE 796.1'

S.R. 720 - 60'



S.R. 83 - 60'

SEE PAGE 23

VILLAGE OF LAKEVIEW  
10.96 Ac.

CORPORATION LINE

SEE PAGE 24

SEE PAGE 24

SEC. 34 T.6S. R.8E.  
SEC. 35 T.6S. R.8E.

CORPORATION LINE

LOTS 598 TO 609 - MILLER ALLOTMENT.

DRAWN: MARCH 10, 1967  
DANIEL E. GILBERT, T.M.D.

STOKES TOWNSHIP  
SECTION 23 - TOWN 6 - RANGE 8

WEST SIDE SUBDIVISION NO. 1 - LOTS 1 TO 51

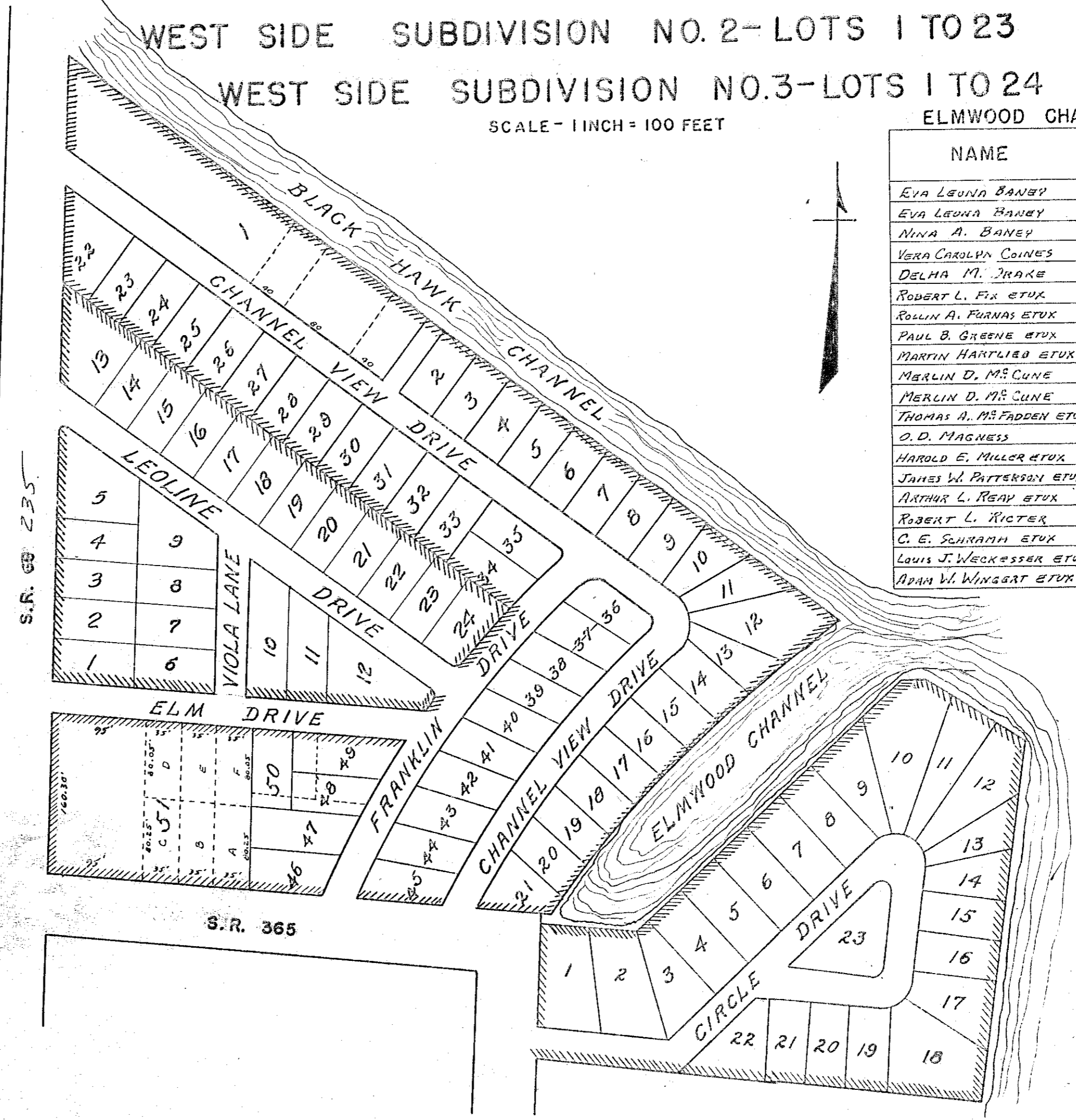
WEST SIDE SUBDIVISION NO. 2 - LOTS 1 TO 23

WEST SIDE SUBDIVISION NO. 3 - LOTS 1 TO 24

SCALE - 1 INCH = 100 FEET

ELMWOOD CHANNEL - SUB. NO. 5

NAME	EXTENSION OF LOT		ACRE-AGE	DATE
	SUB. 1	SUB. 2		
EVA LEUNA BANEY	14		0.15	
EVA LEUNA BANEY	15		0.15	
NINA A. BANEY	16		0.15	
VERA CAROLYN COINES	17		0.15	
DELHA M. BRAKE		6	0.15	
ROBERT L. FIX ETUX	18		0.15	
ROLLIN A. FURNAS ETUX	13		0.15	
PAUL B. GREENE ETUX		4	0.15	
MARTIN HARTLIED ETUX		2	0.15	
MERLIN D. MC CUNE	20		0.15	
MERLIN D. MC CUNE	21		0.15	
THOMAS A. MC FADDEN ETUX	12		0.15	
O. D. MAGNESS		5	0.15	3-21-67
HAROLD E. MILLER ETUX		3	0.15	
JAMES W. PATTERSON ETUX		9	0.15	
ARTHUR L. REAY ETUX		10	0.15	
ROBERT L. RICHTER		8	0.15	
C. E. SCHRAMM ETUX		1	0.15	10-10-66
LOUIS J. WECKESER ETUX	19		0.15	
ADAM W. WINGERT ETUX		7	0.15	



S.R. 68 235

S.R. 365

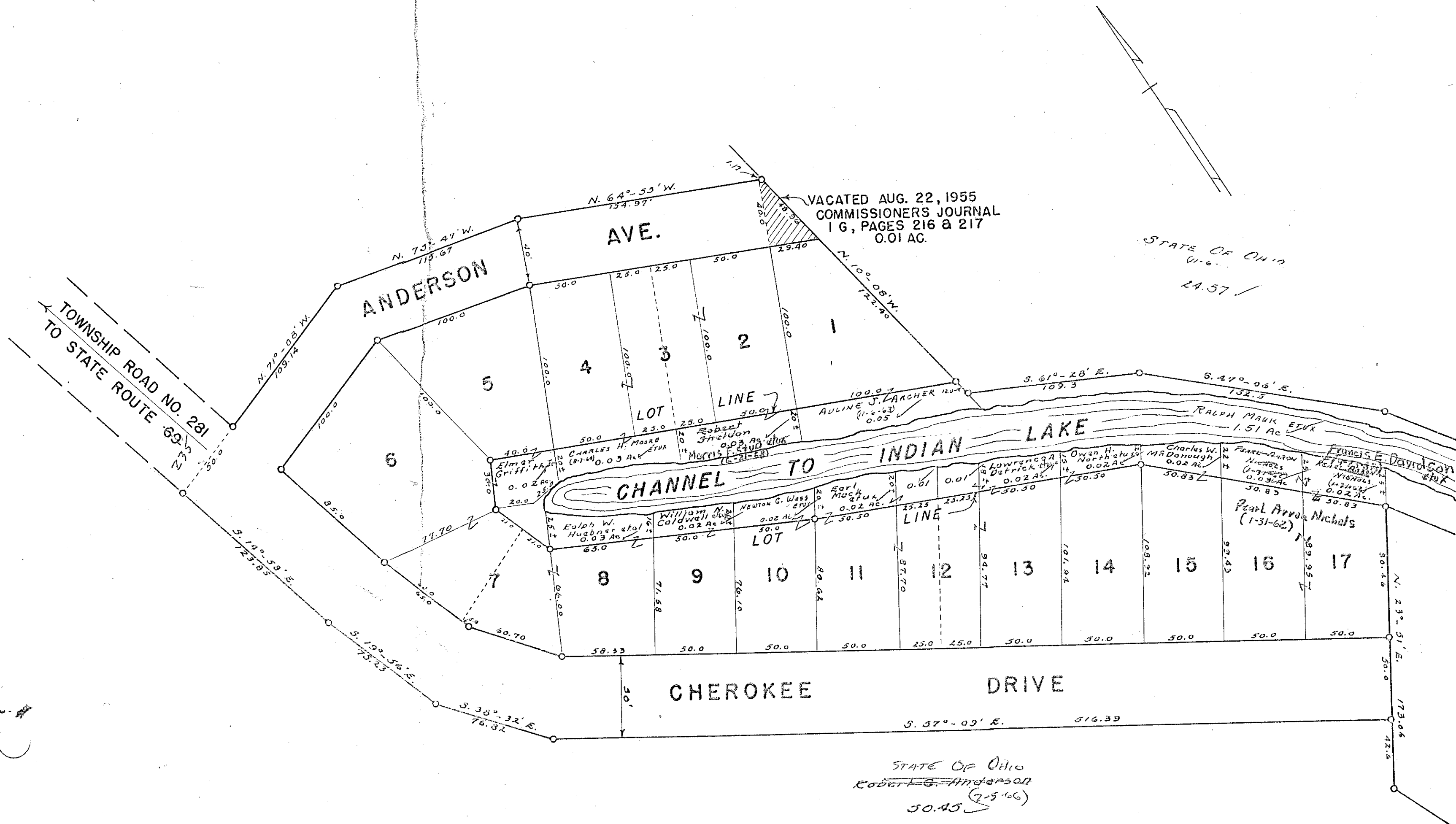
# STOKES TOWNSHIP

SEC. 23-T6S-R8E

## CHEROKEE ALLOTMENT

LOTS 1 TO 17

SCALE: 1"=50'



VACATED AUG. 22, 1955  
 COMMISSIONERS JOURNAL  
 1 G, PAGES 216 & 217  
 0.01 AC.

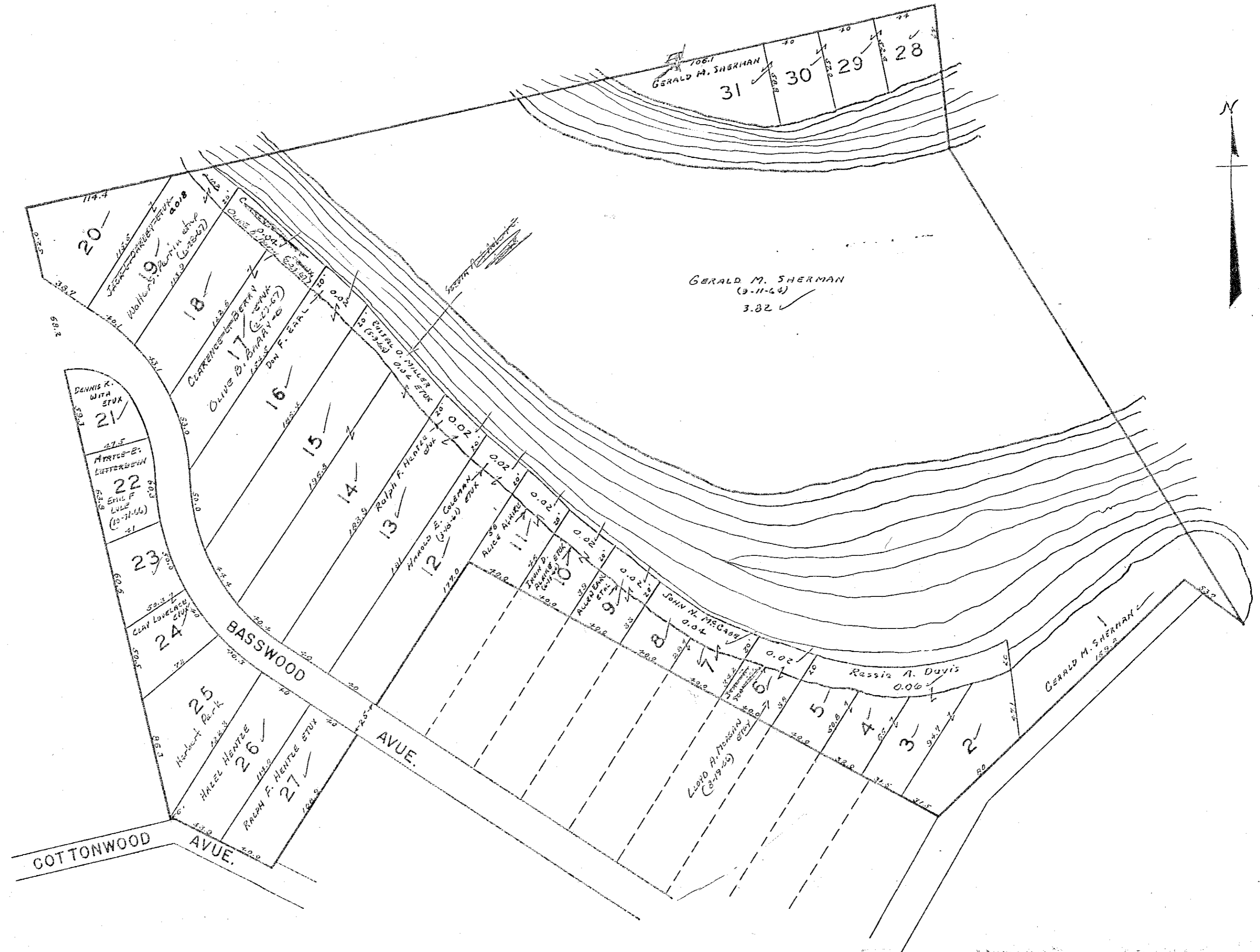
STATE OF OHIO  
 (11-6-61)  
 24.57

STATE OF OHIO  
 Robert G. Anderson  
 (9-5-66)  
 50.45

STOKES TOWNSHIP  
VIRGINIA MILITARY SURVEY 12276

SCALE 60 FEET TO THE INCH

REESE ADDITION

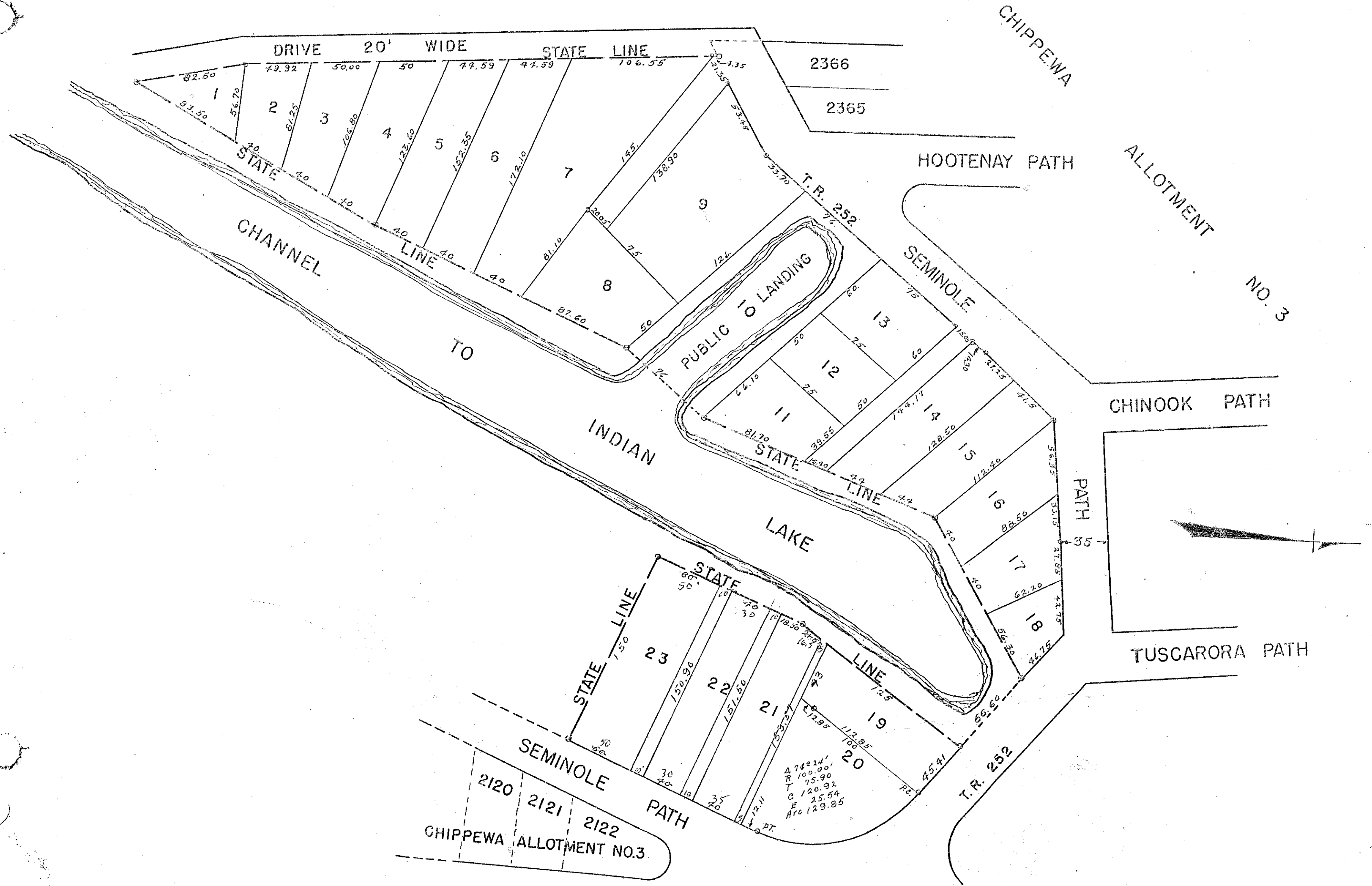




STOKES TOWNSHIP  
VIRGINIA MILITARY SURVEY 12276

SCALE 60 FEET TO THE INCH

O'DELLS ALLOTMENT

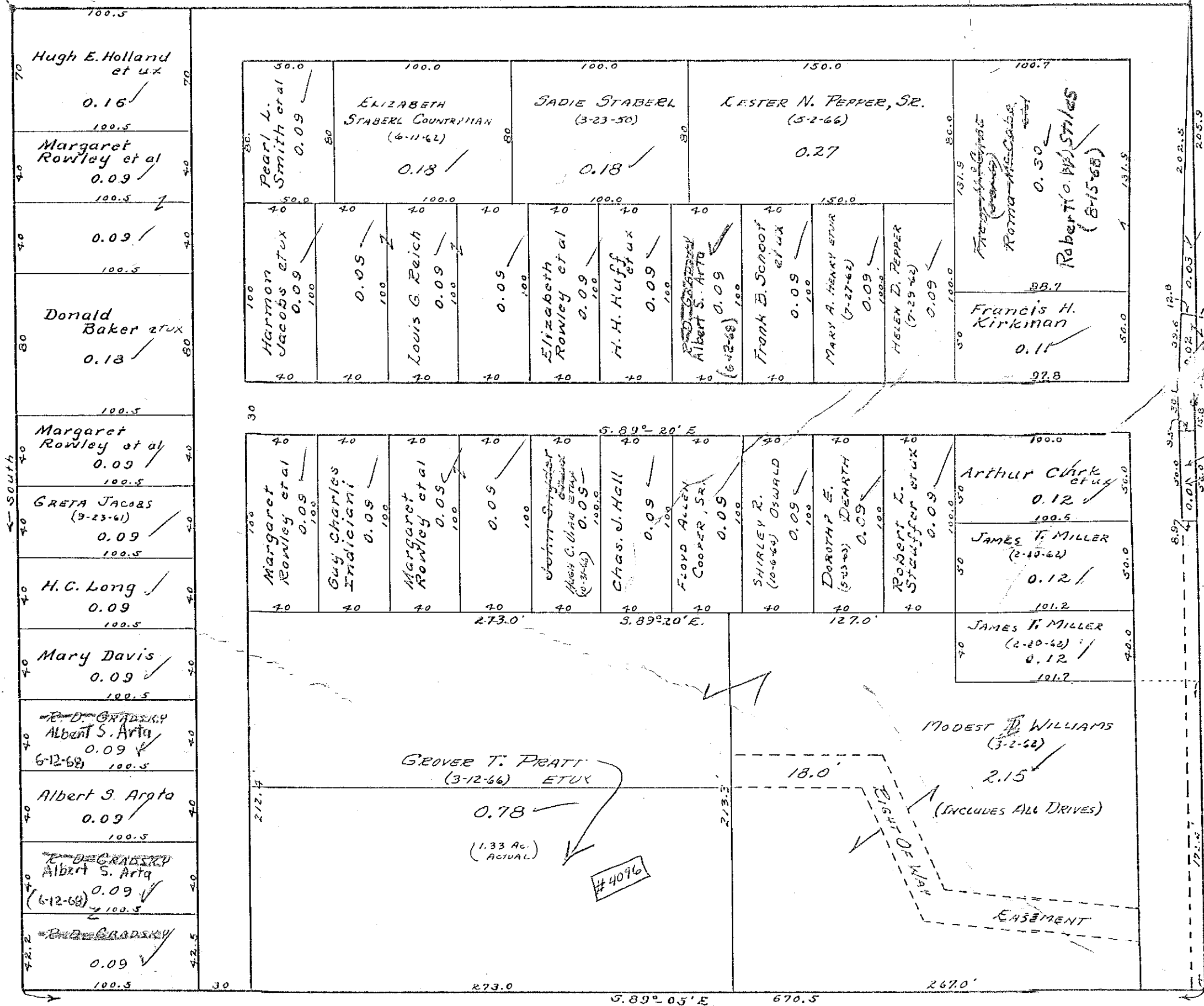


STOKES TOWNSHIP  
SECTION 27-TOWN 6S.-RANGE 8E. (PART)

UNRECORDED PLAT  
OF

H. L. WILLIAMS ET. AL.

357.8' from southwest corner of Edith Schmiedlings tract

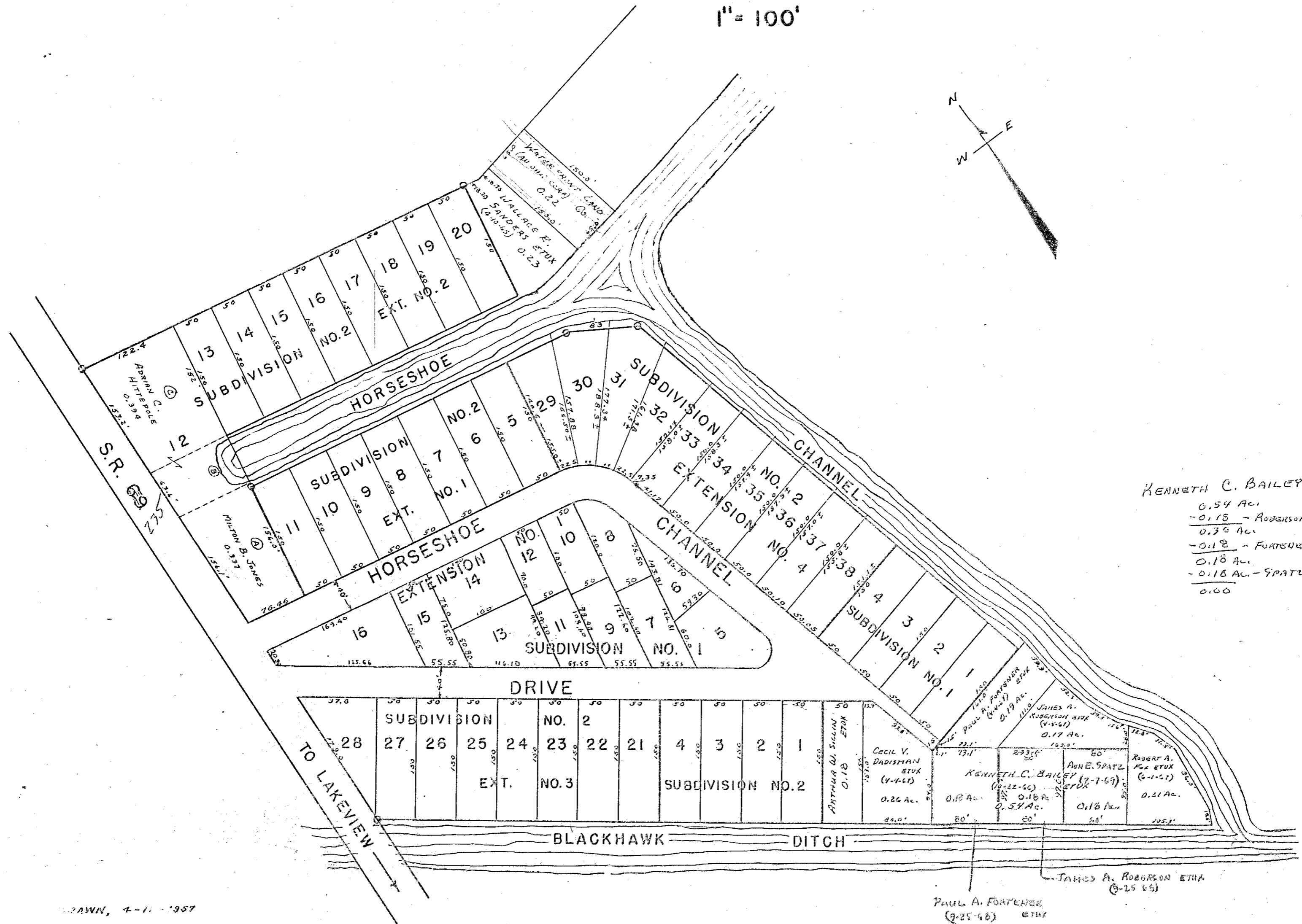


SCALE: 1 Inch = 60 Feet

BYERS HORSESHOE CHANNEL SUBDIVISIONS 1 & 2

SECTION 23, TOWN 6, RANGE 8

1" = 100'

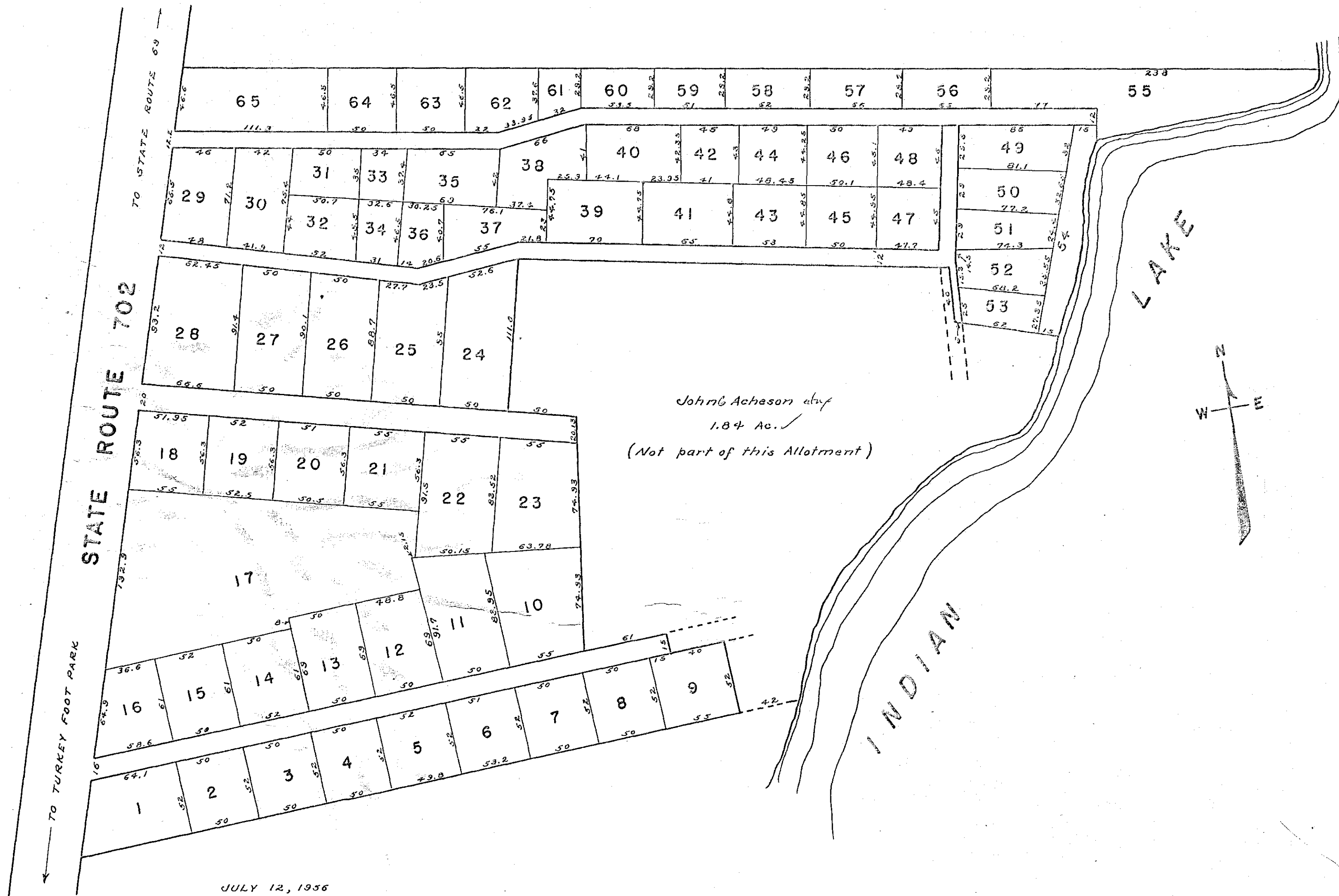


KENNETH C. BAILEY ETUX  
 0.54 AC.  
 - 0.18 - ROBERTSON (9-25-68)  
 0.36 AC.  
 - 0.18 - FORTENER (9-25-68)  
 0.18 AC.  
 - 0.18 AC. - SPATZ (2-7-69)  
 0.00

STOKES TOWNSHIP  
VIRGINIA MILITARY SURVEY 12277

OATMAN'S ALLOTMENT

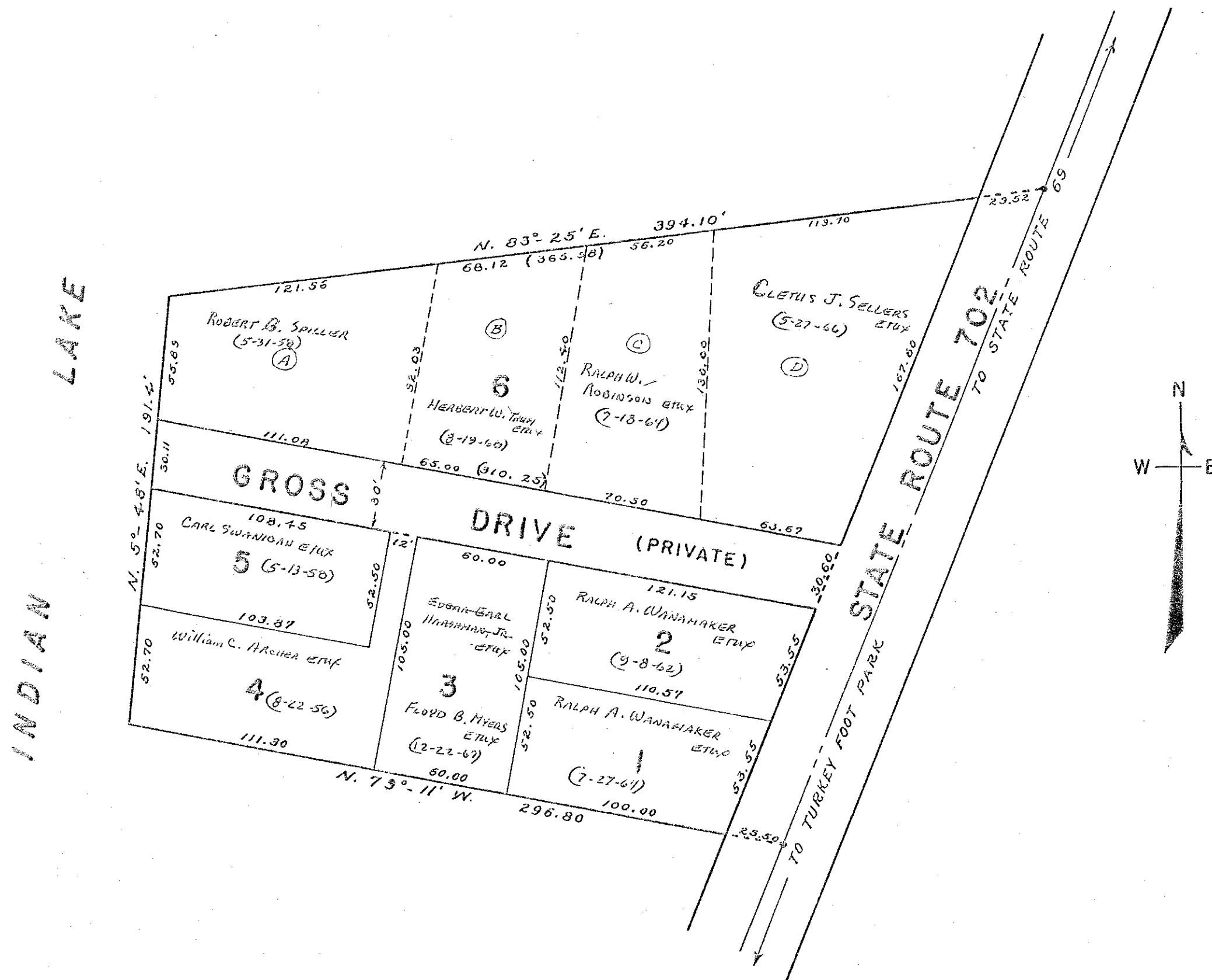
SCALE: 1 INCH = 60 FEET



JULY 12, 1956

STOKES TOWNSHIP  
VIRGINIA MILITARY SURVEY 12277

GROSS ALLOTMENT  
SCALE: 1 INCH = 50 FEET

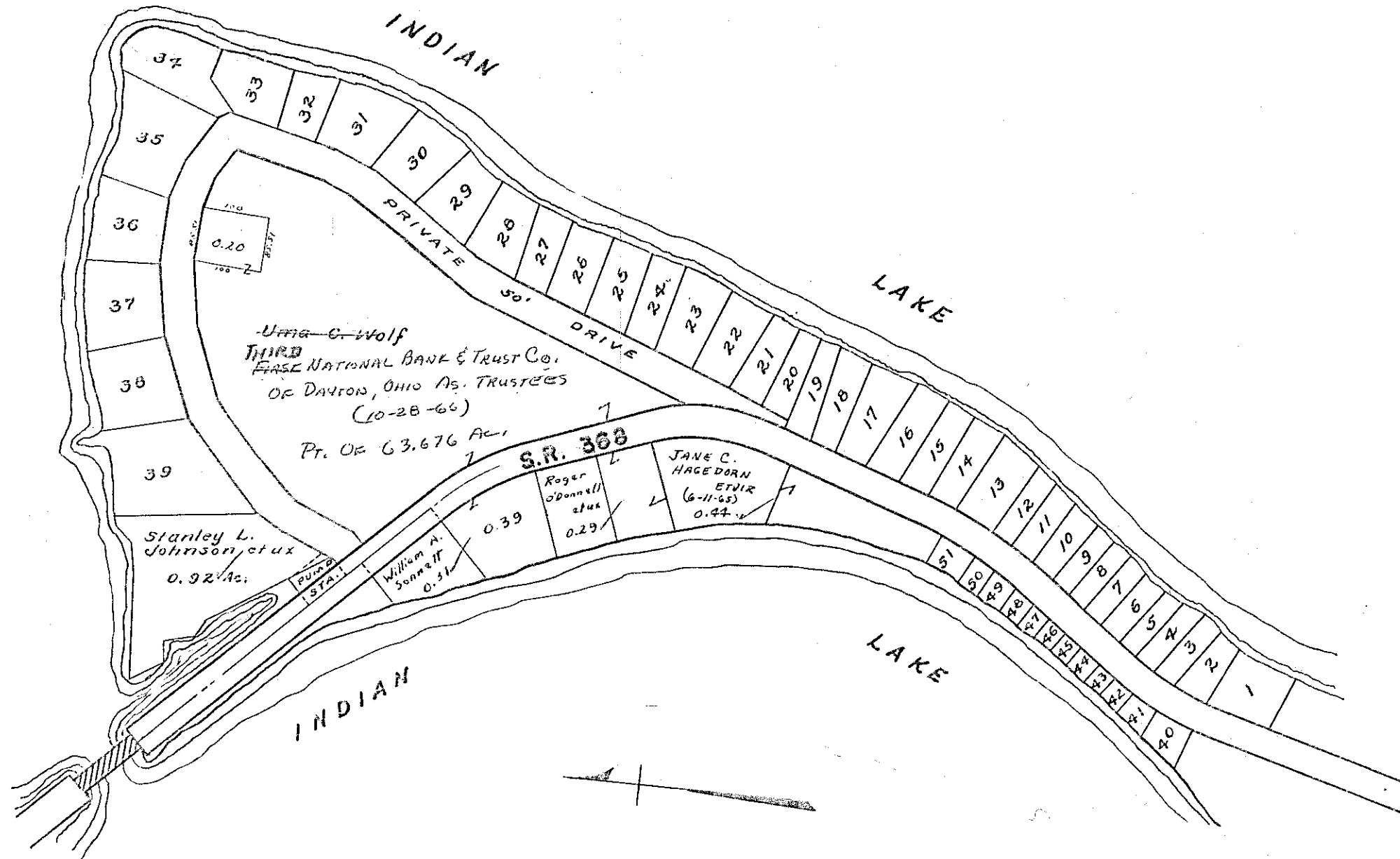






STOKES TOWNSHIP  
VIRGINIA MILITARY SURVEY 12276  
LAKERIDGE SUBDIVISION

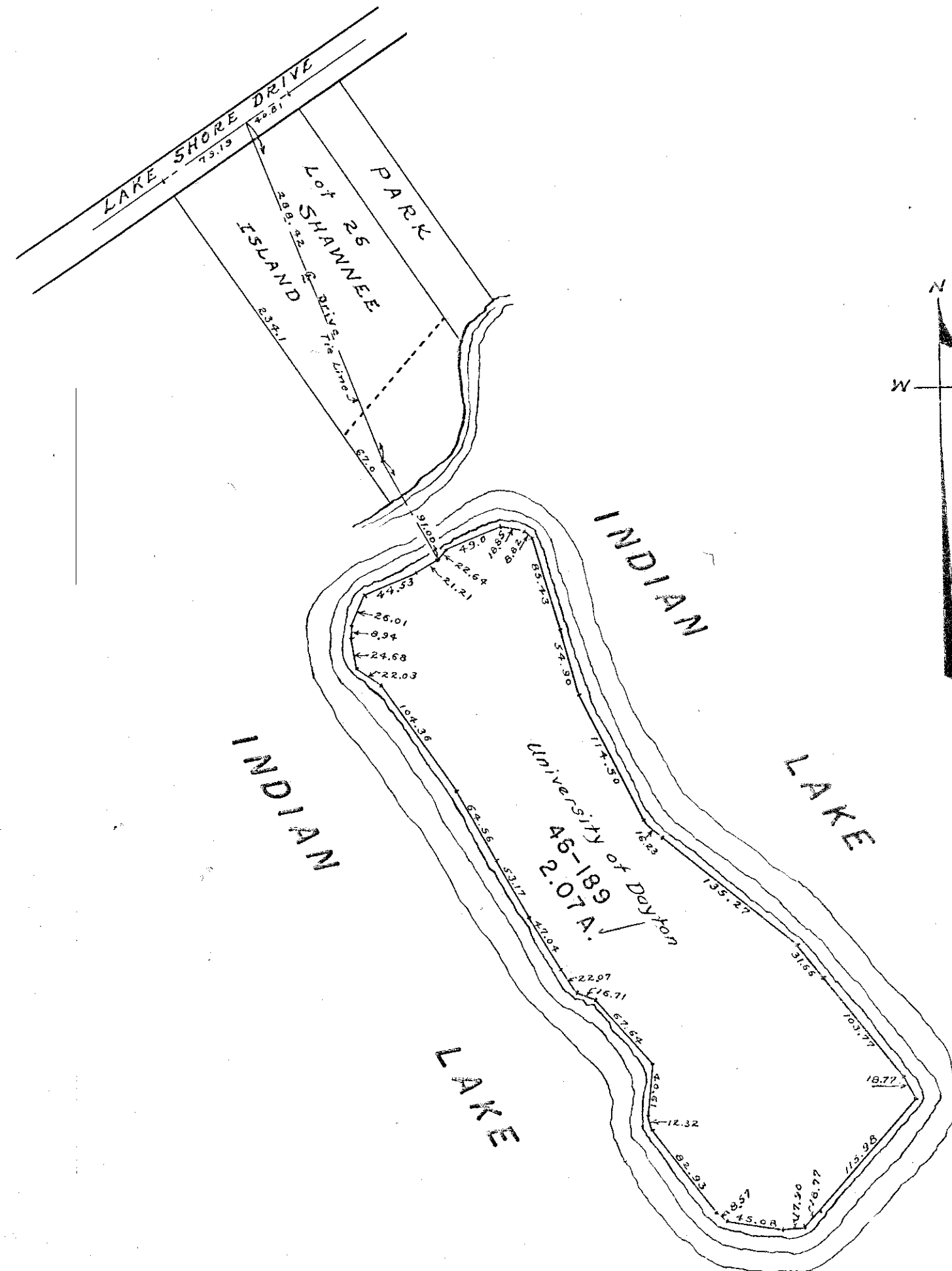
SCALE: 1 INCH = 200 FEET



Lots 40 To 51 not to scale

STOKES TOWNSHIP  
VIRGINIA MILITARY SURVEY 12276  
GOVERNORS ISLAND

SCALE: 1 INCH = 100 FEET



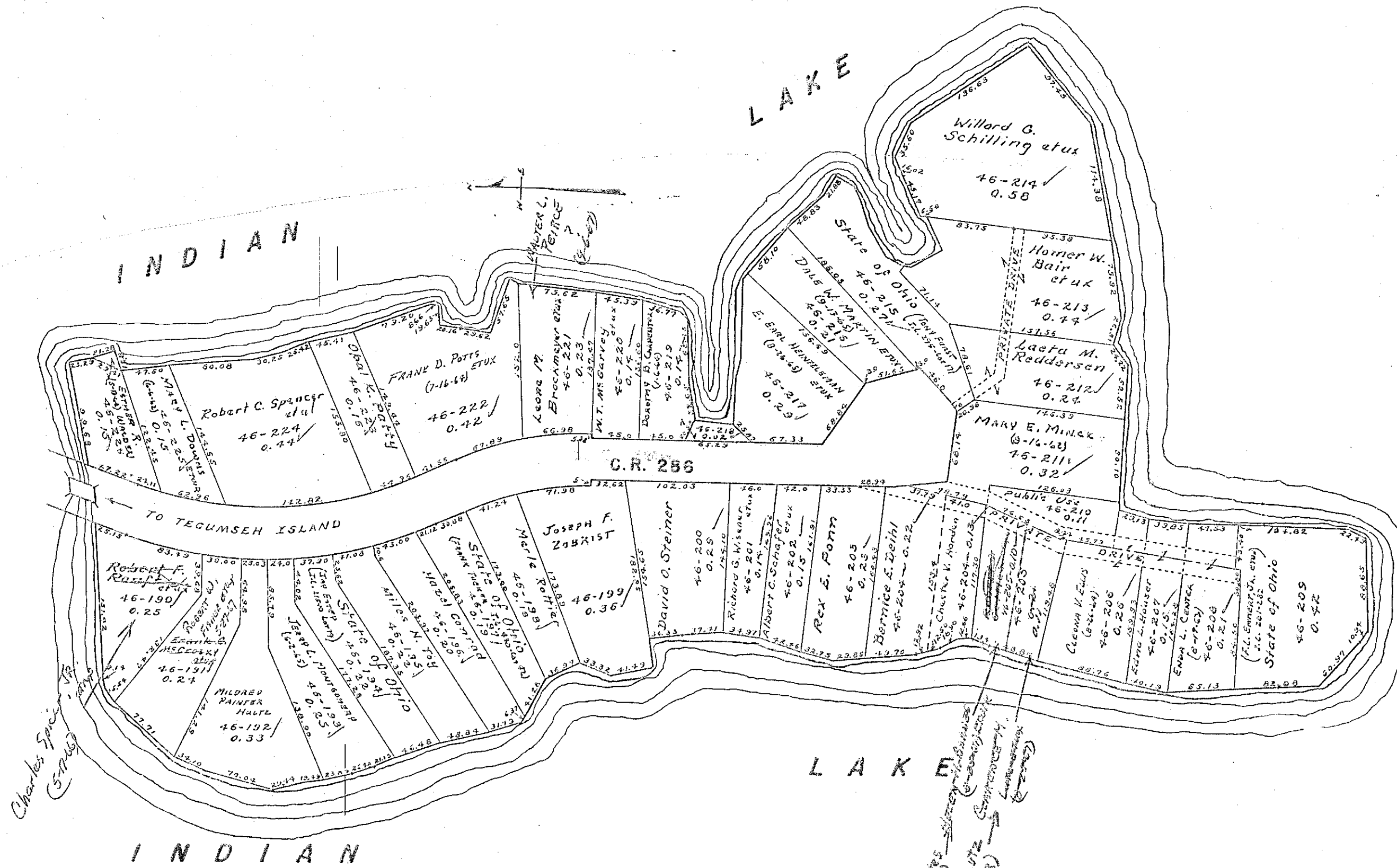
Note; See Logan County Recorders Plat Book 5-Volume E, page 24 for survey of this Island.

VIRGINIA MILITARY SURVEY 12276

MINNEWAUKEN ISLAND

SCALE: 1 INCH = 100 FEET

SUBS. 46-190 TO 46-226 INCLUSIVE



Drawn May 13, 1959  
H.E.D.

Charles Spencer  
(5-17-68)

Bertie Coates  
(4-22-68)  
Agnes M. Lutz  
(5-23-68)

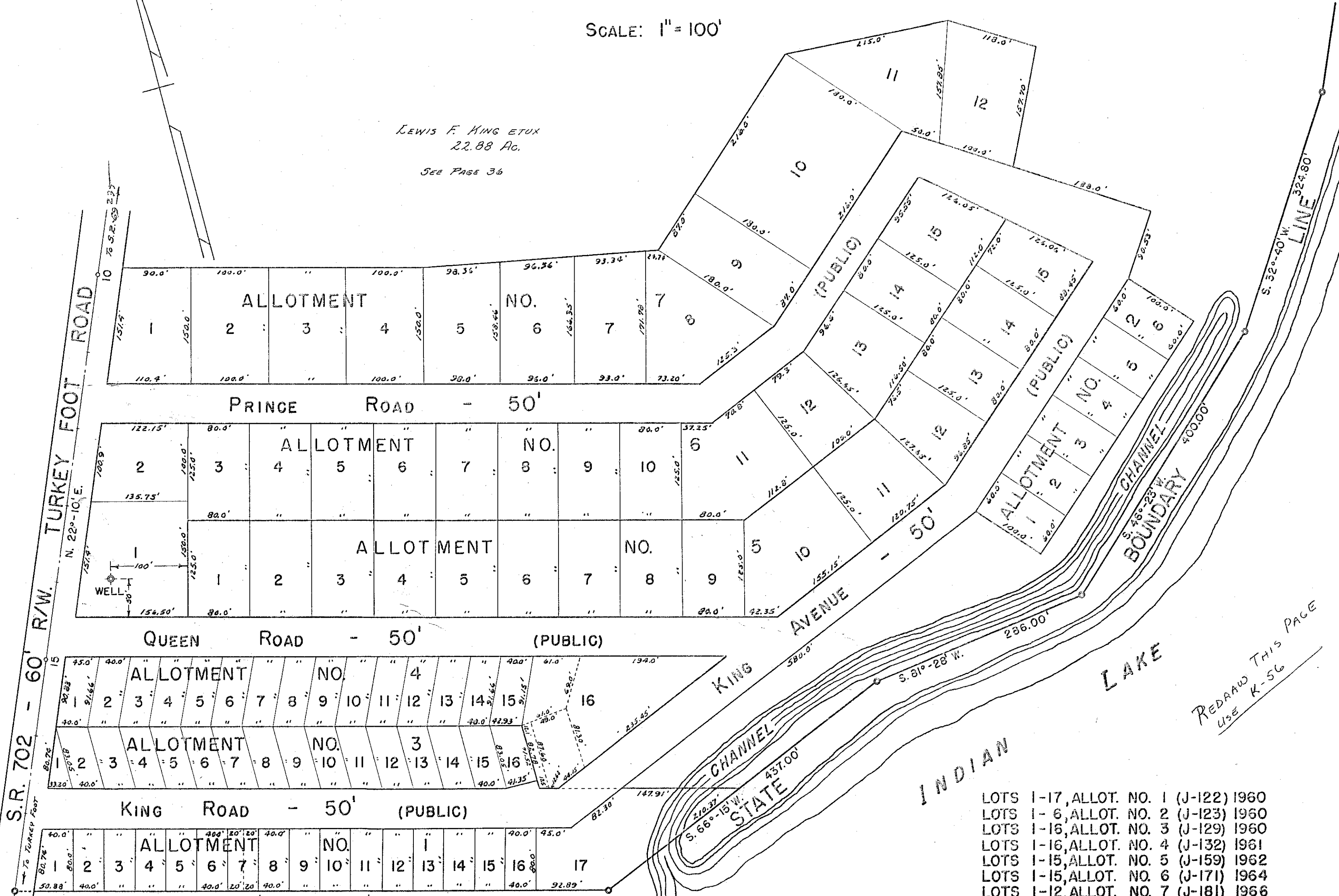
# STOKES TOWNSHIP

## VIRGINIA MILITARY SURVEY 12277

### KING'S LANDING ALLOTMENTS

SCALE: 1" = 100'

LEWIS F. KING ETUX  
22.88 AC.  
SEE PAGE 36



- LOTS 1-17, ALLOT. NO. 1 (J-122) 1960
- LOTS 1-6, ALLOT. NO. 2 (J-123) 1960
- LOTS 1-16, ALLOT. NO. 3 (J-129) 1960
- LOTS 1-16, ALLOT. NO. 4 (J-132) 1961
- LOTS 1-15, ALLOT. NO. 5 (J-159) 1962
- LOTS 1-15, ALLOT. NO. 6 (J-171) 1964
- LOTS 1-12, ALLOT. NO. 7 (J-181) 1966

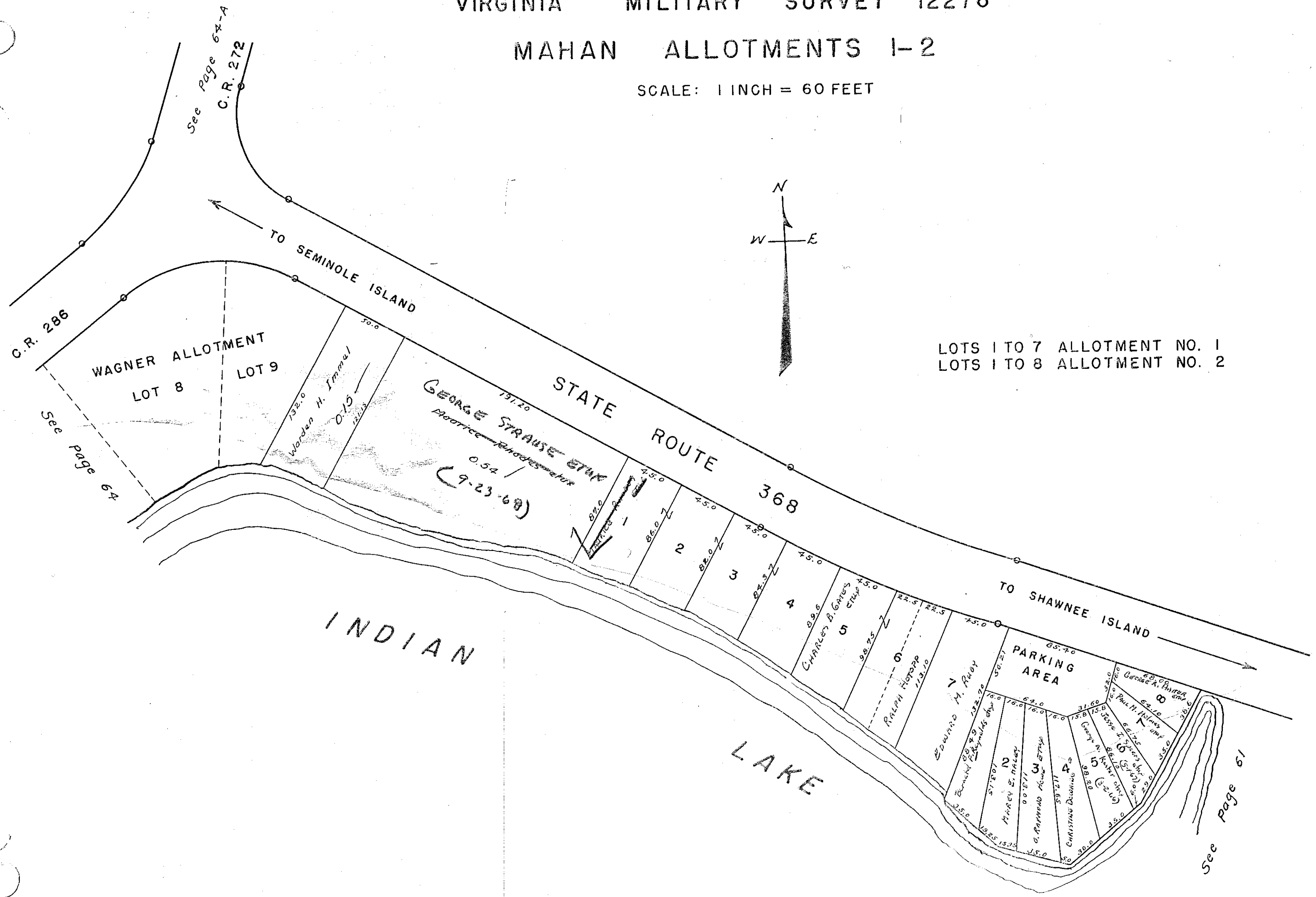
RE-DRAW THIS PAGE  
USE K-56



VIRGINIA MILITARY SURVEY 12276

MAHAN ALLOTMENTS 1-2

SCALE: 1 INCH = 60 FEET

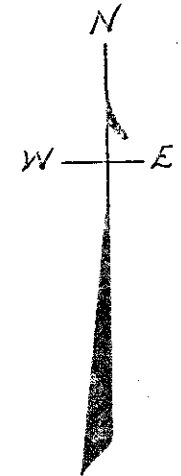
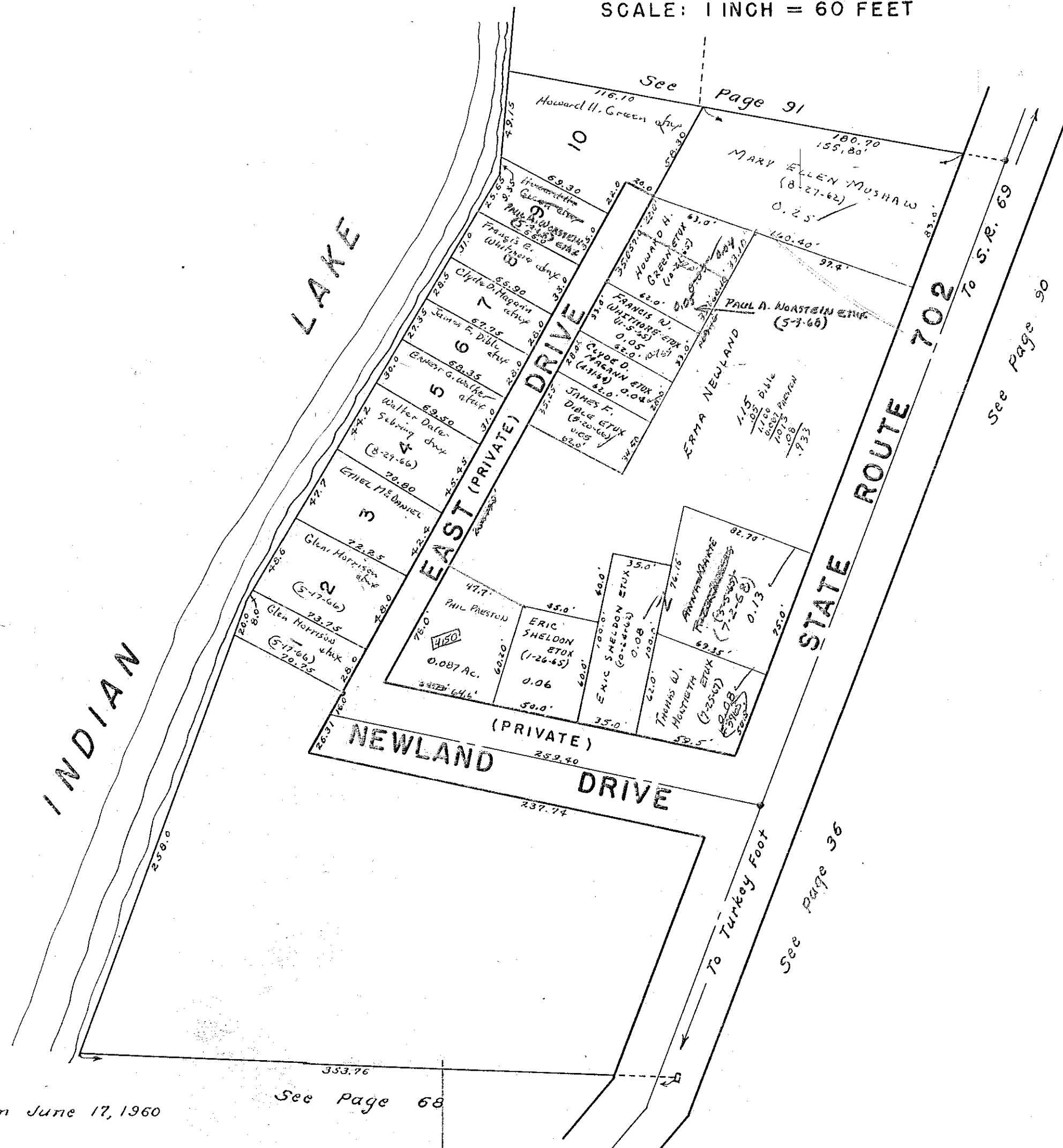


LOTS 1 TO 7 ALLOTMENT NO. 1  
 LOTS 1 TO 8 ALLOTMENT NO. 2

VIRGINIA MILITARY SURVEY 12277

NEWLAND ALLOTMENT

SCALE: 1 INCH = 60 FEET



Drawn June 17, 1960

See Page 68

See Page 36

See Page 90

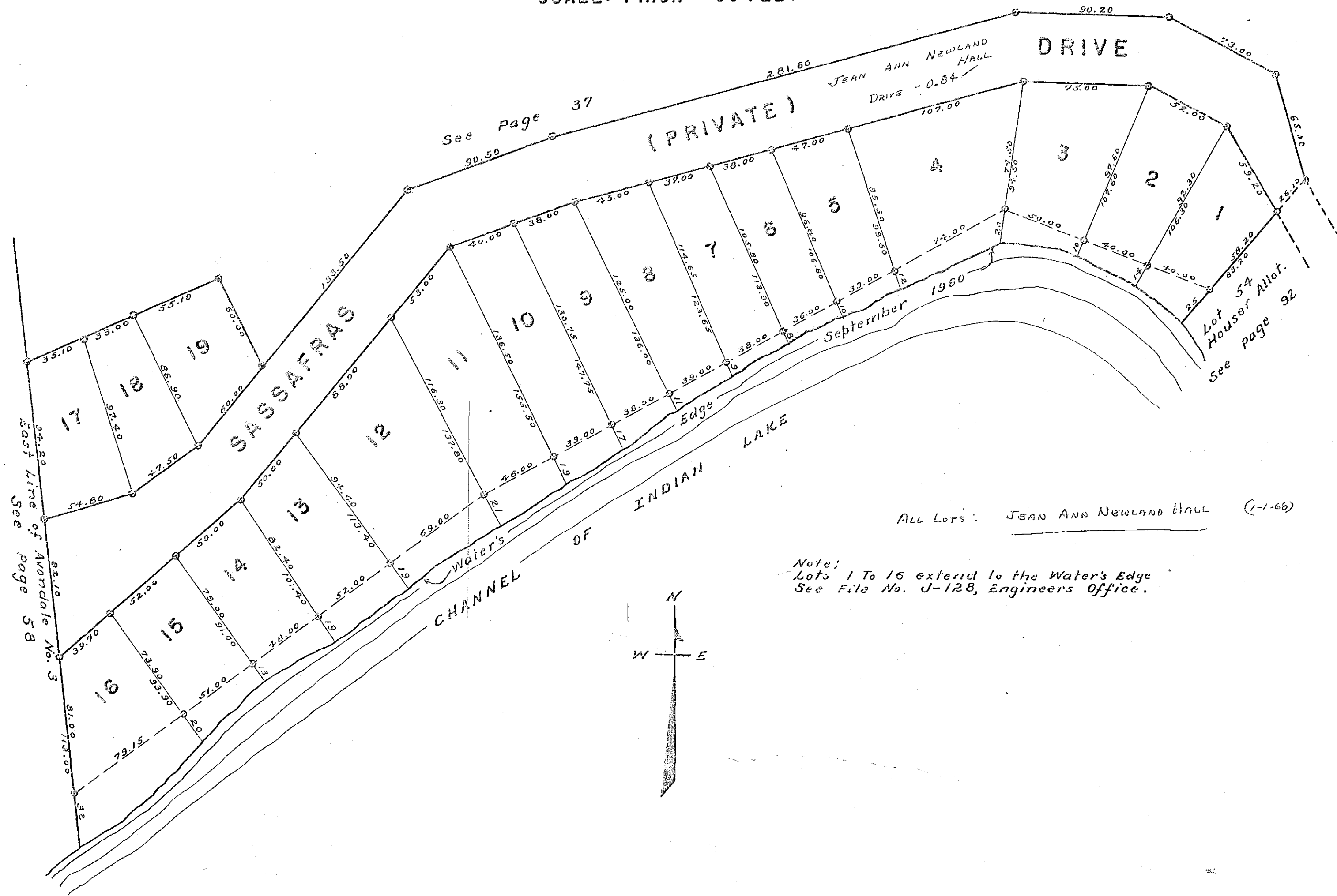
See Page 91

02

VIRGINIA MILITARY SURVEY 12276

HALL ALLOTMENT

SCALE: 1 INCH = 50 FEET



All Lots: JEAN ANN NEWLAND HALL (1-1-66)

Note: Lots 1 To 16 extend to the Water's Edge See File No. J-128, Engineers Office.

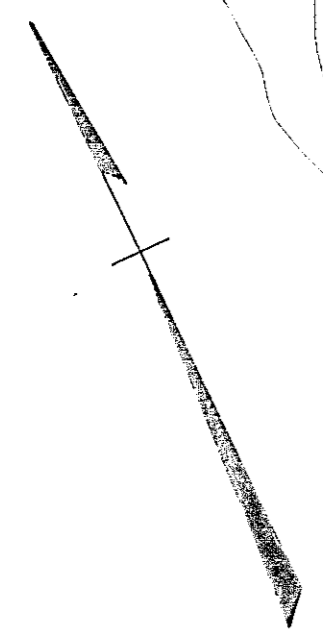
Drawn Sept. 29, 1960  
H.C.D.

STOKES TOWNSHIP  
VIRGINIA MILITARY SURVEY 12276  
CRANE-TOWN ISLAND  
SCALE: 1 INCH = 100 FEET

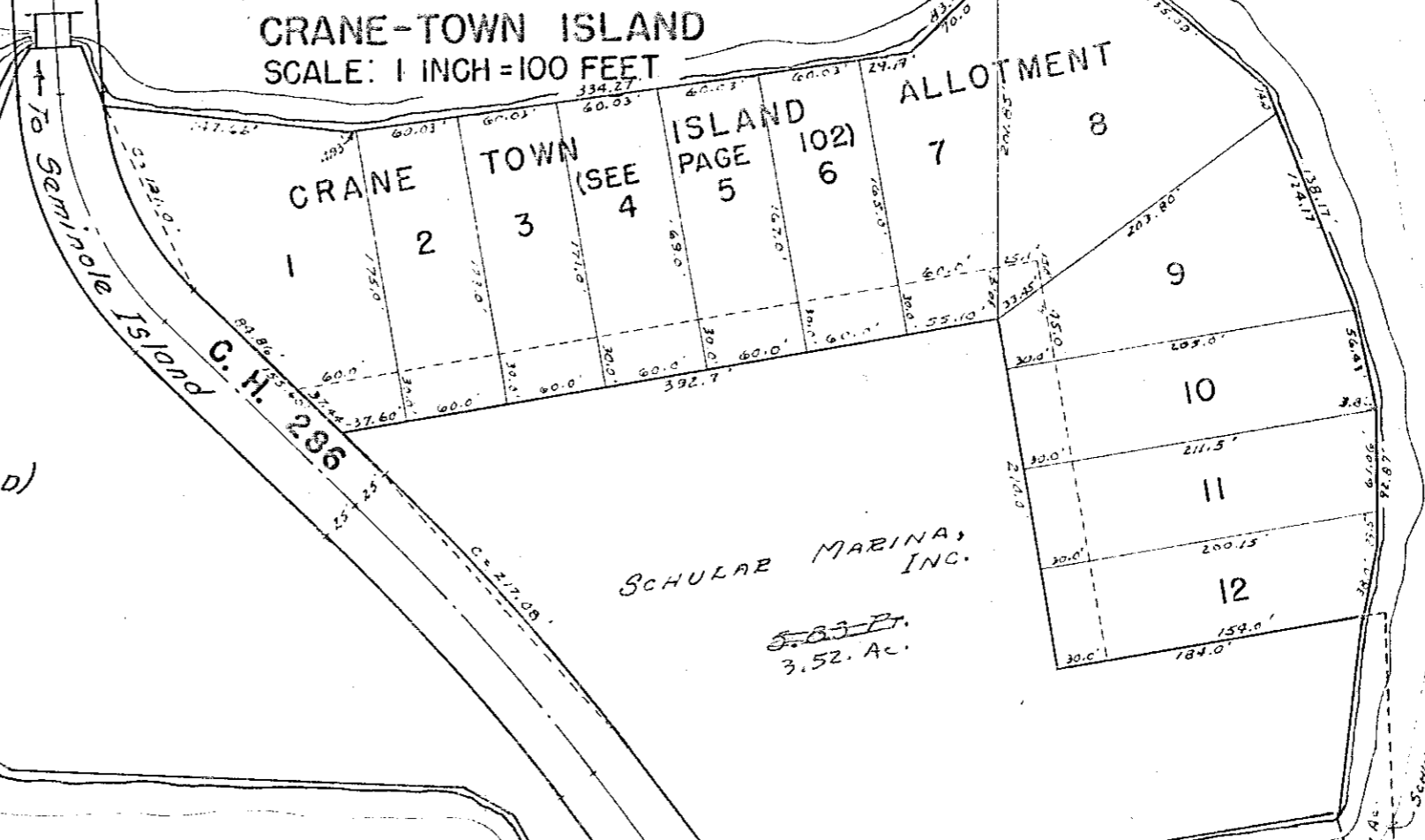
See Page 64

PEW ISLAND  
STATE OF OHIO  
1.00 Ac.

STATE OF OHIO  
3.65 Ac.  
(STATE ISLAND)

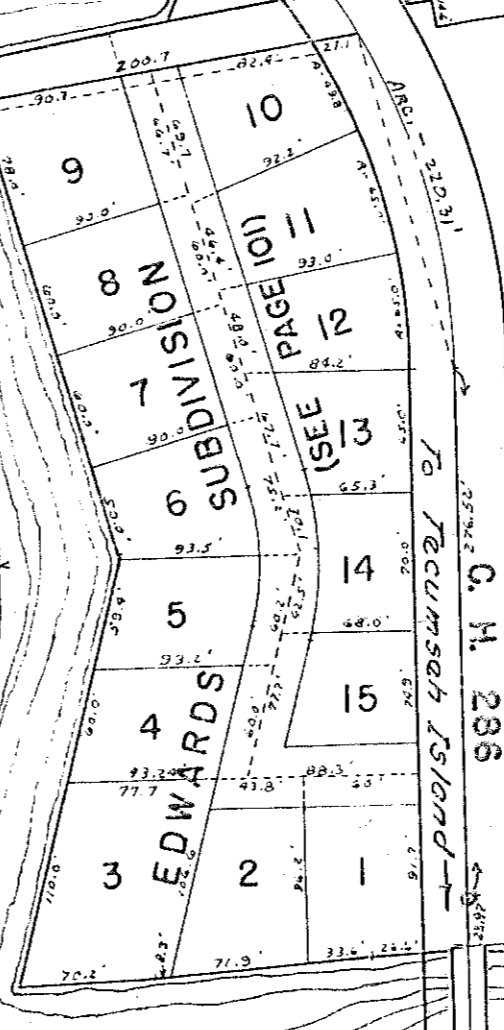
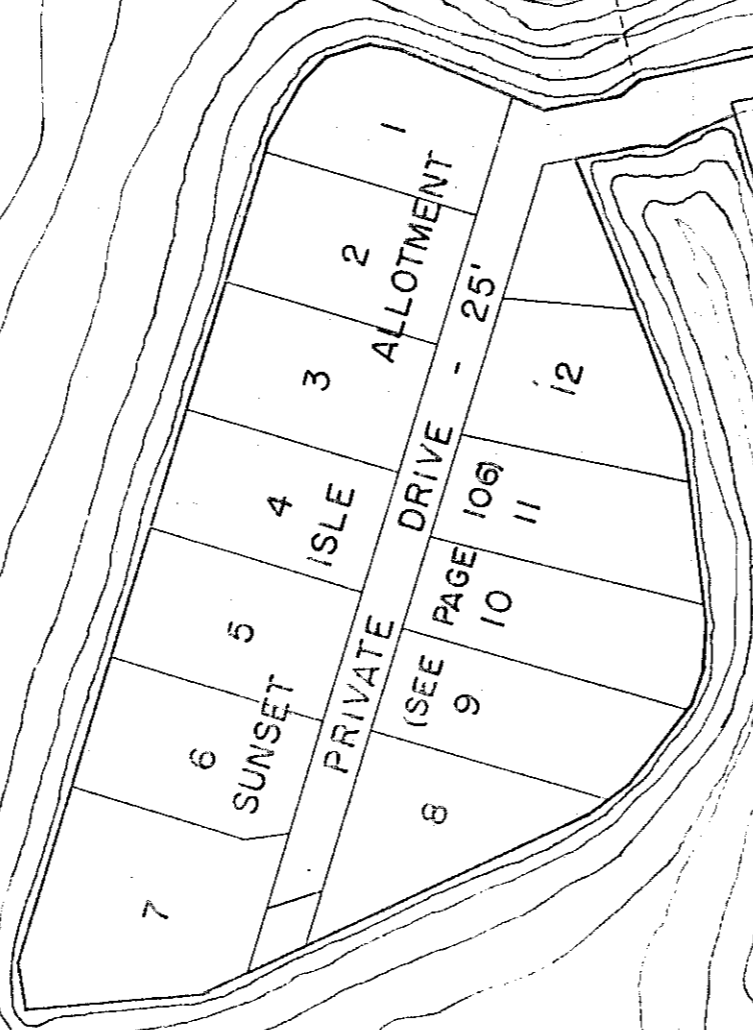



INDIAN LAKE



5.83  
.147  
.2288  
6.2058  
2.69  
3.5158

STATE OF OHIO  
OF 0.18 AC.



SCHULAR MARINA, INC.  
2.69 Ac.  
5.83 Pt. ✓  
#4068

SCHULAR MARINA, INC.  
0.2288 Ac. ✓

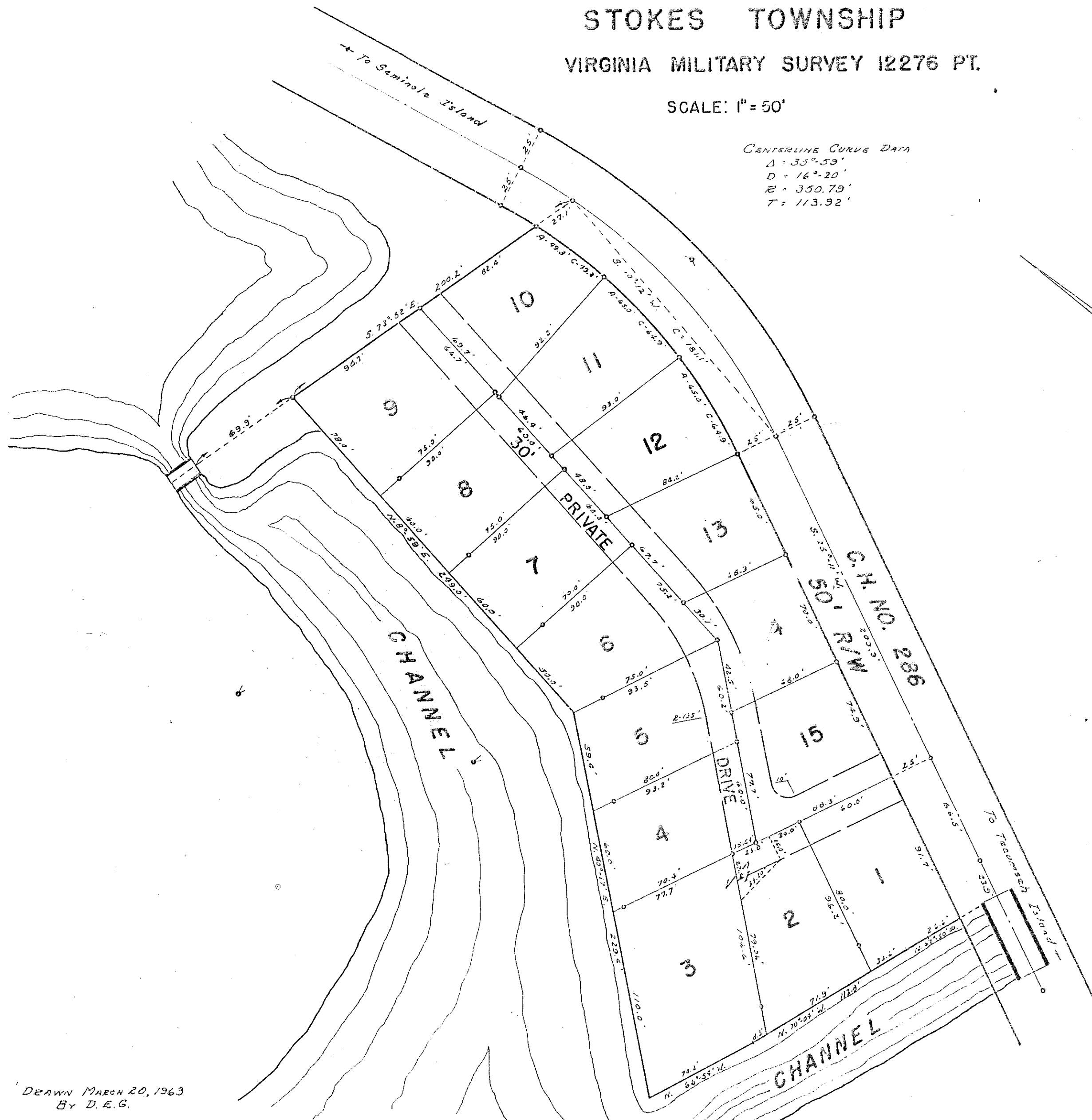
INDIAN LAKE

# STOKES TOWNSHIP

VIRGINIA MILITARY SURVEY 12276 PT.

SCALE: 1" = 50'

CENTERLINE CURVE DATA  
 $\Delta = 35^{\circ} 59'$   
 $D = 16^{\circ} 20'$   
 $R = 350.79'$   
 $T = 113.92'$



**CRANE-TOWN ISLAND**  
**EDWARDS SUBDIVISION**  
 1962  
 LOTS 1 TO 15, INCLUSIVE.  
 SEE FILE J-159 FOR  
 RECORDED PLAT.

LOT	NAME	DATE
✓1	GERALD SCHMIDT ETUX	
✓2	ELMER W. WILLE ETUX	9-15-64
✓3	ROBERT EUGENE TAYLOR ETUX	
✓4	ROBERT A. CLINGERMAN ETUX	
✓5	CHARLES H. GRUNTZ JR. ETUX	
✓6	JOE C. SEALE ETAL	9-20-65
✓7	ERNEST H. SONNER ETUX	4-1-65
✓8	ROBERT A. BECKER ETUX	6-12-64
✓9	THOMAS H. SLADE ETUX	3-19-64
✓10	THOMAS H. SLADE ETUX	4-6-65
✓11	ROBERT A. BECKER ETUX	8-15-64
✓12	ERNEST H. SONNER ETUX	4-1-65
✓13	JOE C. SEALE ETAL	9-20-65
✓14	CHARLES H. GRUNTZ JR. ETUX	
✓15	ROBERT A. CLINGERMAN ETUX	7-13-64

DRAWN MARCH 20, 1963  
 BY D. E. G.



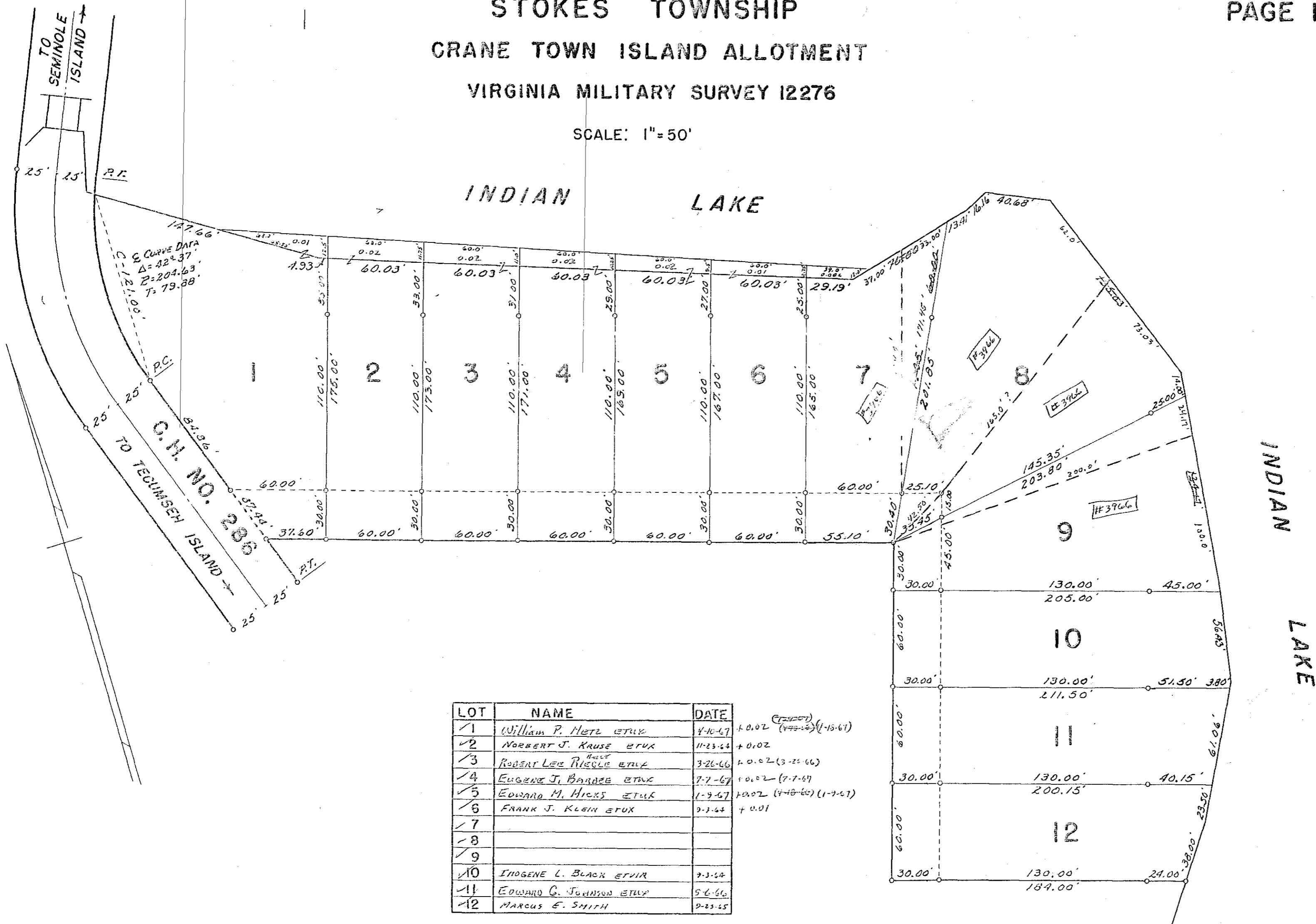
STOKES TOWNSHIP

CRANE TOWN ISLAND ALLOTMENT

VIRGINIA MILITARY SURVEY 12276

SCALE: 1" = 50'

INDIAN LAKE



LOT	NAME	DATE
✓1	WILLIAM P. METZ ETUX	4-10-67 + 0.02 (7-20-67) (1-15-61)
✓2	NORBERT J. KRUSE ETUX	11-23-63 + 0.02
✓3	ROBERT LEE RICKLE ETUX	3-26-66 + 0.02 (3-26-66)
✓4	EUGENE J. BARBER ETUX	7-7-67 + 0.02 (7-7-67)
✓5	EDWARD M. HICKS ETUX	1-9-67 + 0.02 (4-10-66) (1-9-67)
✓6	FRANK J. KLEIN ETUX	9-1-64 + 0.01
✓7		
✓8		
✓9		
✓10	INDIGENE L. BLACK ETUX	7-3-64
✓11	EDWARD G. JOHNSON ETUX	5-6-66
✓12	MARCUS E. SMITH	9-23-65

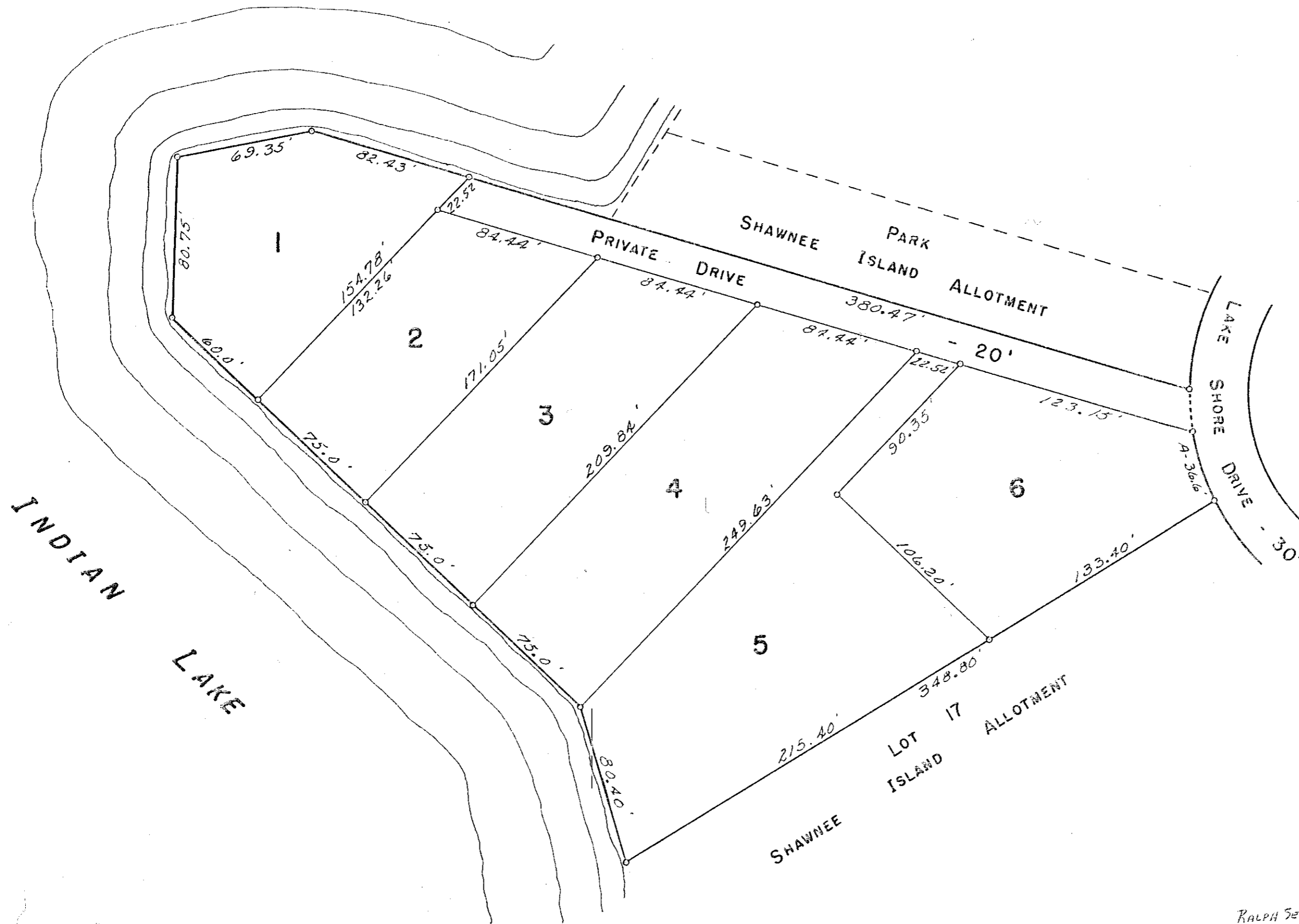
CRANE TOWN ISLAND ALLOTMENT  
 LOTS 1 TO 12 - INCL. - 3.67 ACRES  
 RECORDERS PLAT BOOK 4 VOL. D PAGE 98  
 ENGINEERS FILE - J-165-DECEMBER 1963

DRAWN BY DANIEL E. GILBERT  
 DECEMBER 10, 1963

COOPER ALLOTMENT-SHAWNEE ISLAND

VIRGINIA MILITARY SURVEY 12276

SCALE: 1" = 50'



COOPER ALLOTMENT  
 LOTS 1 TO 6 INCL.  
 RECORDERS PLAT BOOK 4,  
 VOL. D, PAGE 101.  
 ENGINEERS FILE J-138  
 APRIL 13, 1964.

RALPH SETTERLIN ETUX

Mrs. H. SHAW

LOT	NAME	DATE
✓1	KENNETH C. COOPER ETUX	8-22-66
✓2	HERMAN RALPH ETUX	
✓3	ROBERT W. SETTERLIN, JR. ETUX	
✓4	CHARLES L. HESLEY ETUX	9-18-67
✓5	LAMAR K. HARRIS ETUX	4-12-65
✓6	PHILLIP K. COOPER ETUX	11-12-68

DRAWN BY DANIEL E. GILBERT  
 APRIL 17, 1964

STOKES TOWNSHIP

SEC. 23 - T.6 S. - R.8E. PART

SCALE: 1" = 100'

SEE PAGE 5

S. 88° 12' E. 1294.50'

SEC. 14 - T.6 S. - R.8E.

SEC. 23 - T.6 S. - R.8E.

SEC. 22 - T.6 S. - R.8E.  
SEC. 23 - T.6 S. - R.8E.

60' R/W

N. 1° 57' E. 1008.70'

WATERFRONT LAND CO.  
(1-11-64)  
23.95

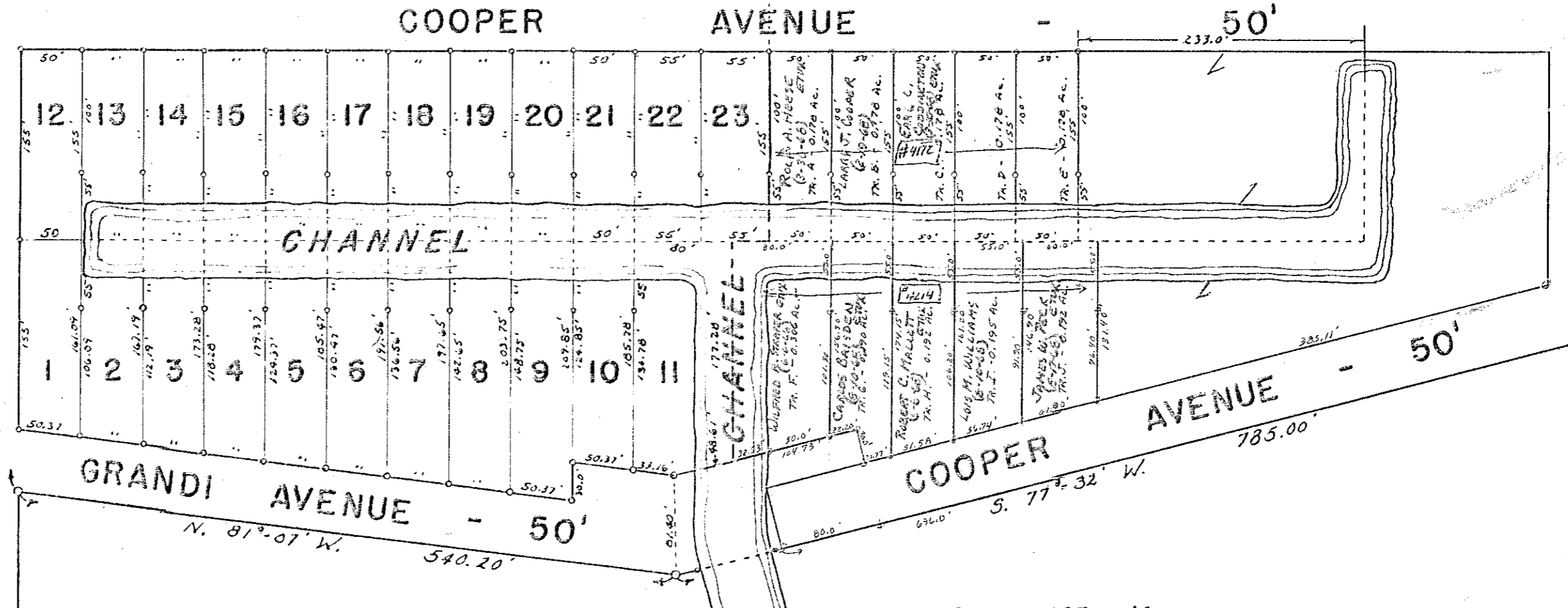
23.950	(A)	23.060	(E)
0.178		0.178	
23.772	(B)	22.754	(F)
0.178		0.178	
23.594	(C)	22.564	(G)
0.178		0.178	
23.416	(D)	22.372	(H)
0.178		0.178	
23.238	(E)	22.177	(I)
0.178		0.178	
23.060		21.905	

NOTE:  
LOTS 1 TO 23 INCL.  
HOLIDAY SHORES ALLOT-  
MENT NO. 1 - J-167.

SEE PAGE 13

S.R. 89

TO LAKEVIEW



S. 1° 46' W. 882.50'

SEE PAGE 14

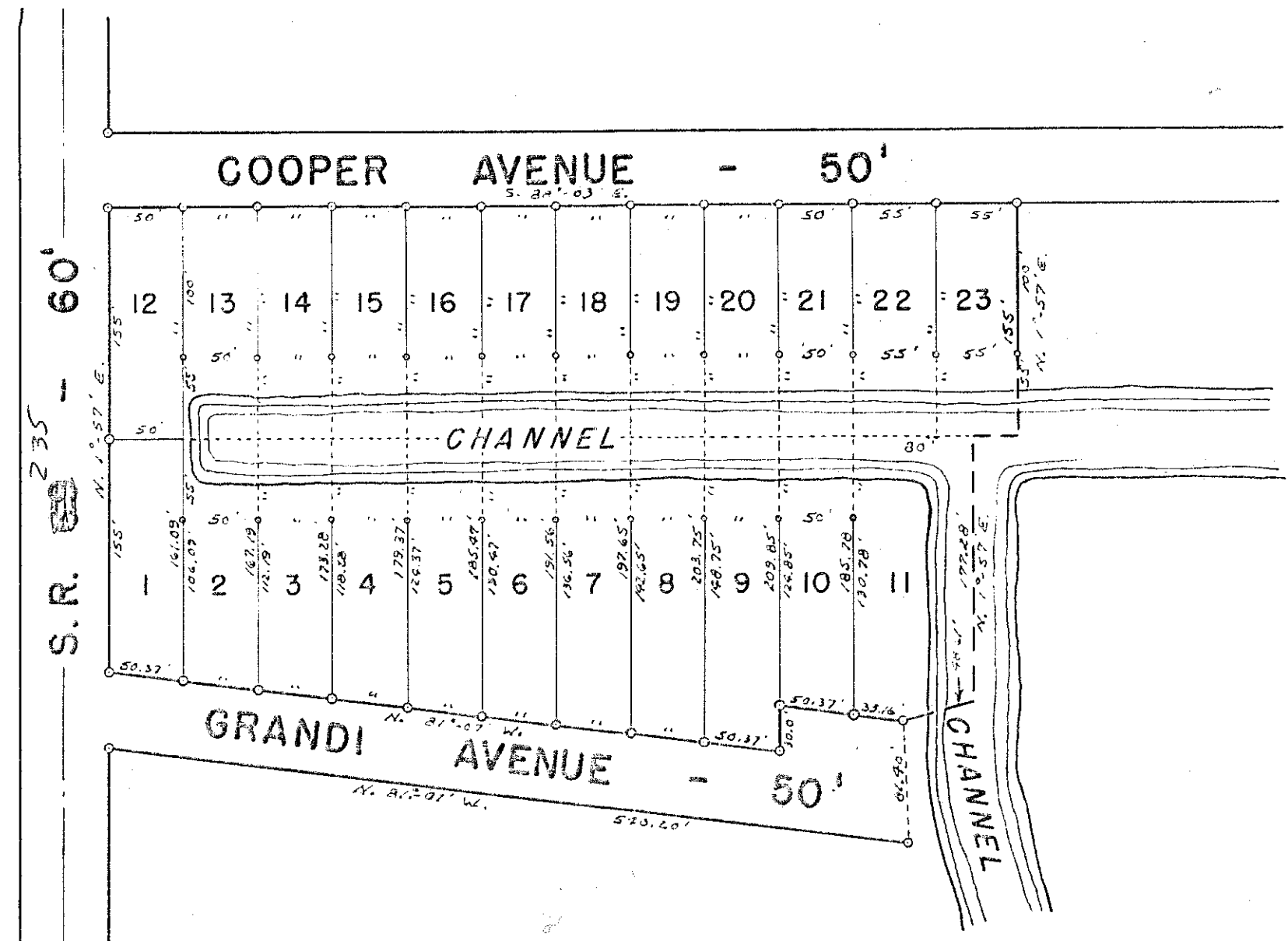
# STOKES TOWNSHIP

## HOLIDAY SHORES ALLOTMENT NO. 1

### SEC. 23 - T.6S. - R.8E. PART

SCALE: 1" = 100'

LOT	NAME	DATE
1		
2		
3	WILLIAM M. BENNER	
4	VAUGHN P. Houser ETUX	4-20-47
5	CECIL E. STEELE ETUX	1-9-46
6	DARREL M. BOGART ETUX	8-28-47
7	J. HOWARD HOLLFESTER ETUX	6-14-47
8	HAROLD L. GARWOOD ETUX	
9	GAIL E. WHITE ETUX	
10	CLARENCE E. SLEE ETUX	5-13-46
11	IUAN L. BILLINGS ETUX	7-5-47
12	TIMOTHY J. DANANEY, JR. ETUX	9-19-67
13	TIMOTHY J. DANANEY, JR. ETUX	9-18-47
14	JOHN B. BERRY ETUX	9-12-46
15	CHARLES F. HORN ETUX	7-17-47
16	JAMES P. GILLIS ETUX	
17	LAIRD S. RUNSER ETUX	7-24-47
18	MELVIN A. JONES SR. ETUX	7-17-47
19	GLENN E. HARGUIRE ETUX	
20	SAMUEL E. LOGAN ETUX	
21	MERLE W. HALLEX	3-29-47
22	ARNOLD F. PATRICK ETUX	
23	MARION K. WENZ	4-2-46



DRAWN BY D. E. G.  
AUGUST 12, 1964

HOLIDAY SHORES ALLOTMENT NO. 1  
LOTS 1 TO 23 INCLUSIVE.  
RECORDERS PLAT BOOK 4, VOL. D, PAGE 104.  
ENGINEERS FILE J-167, AUGUST 10, 1964

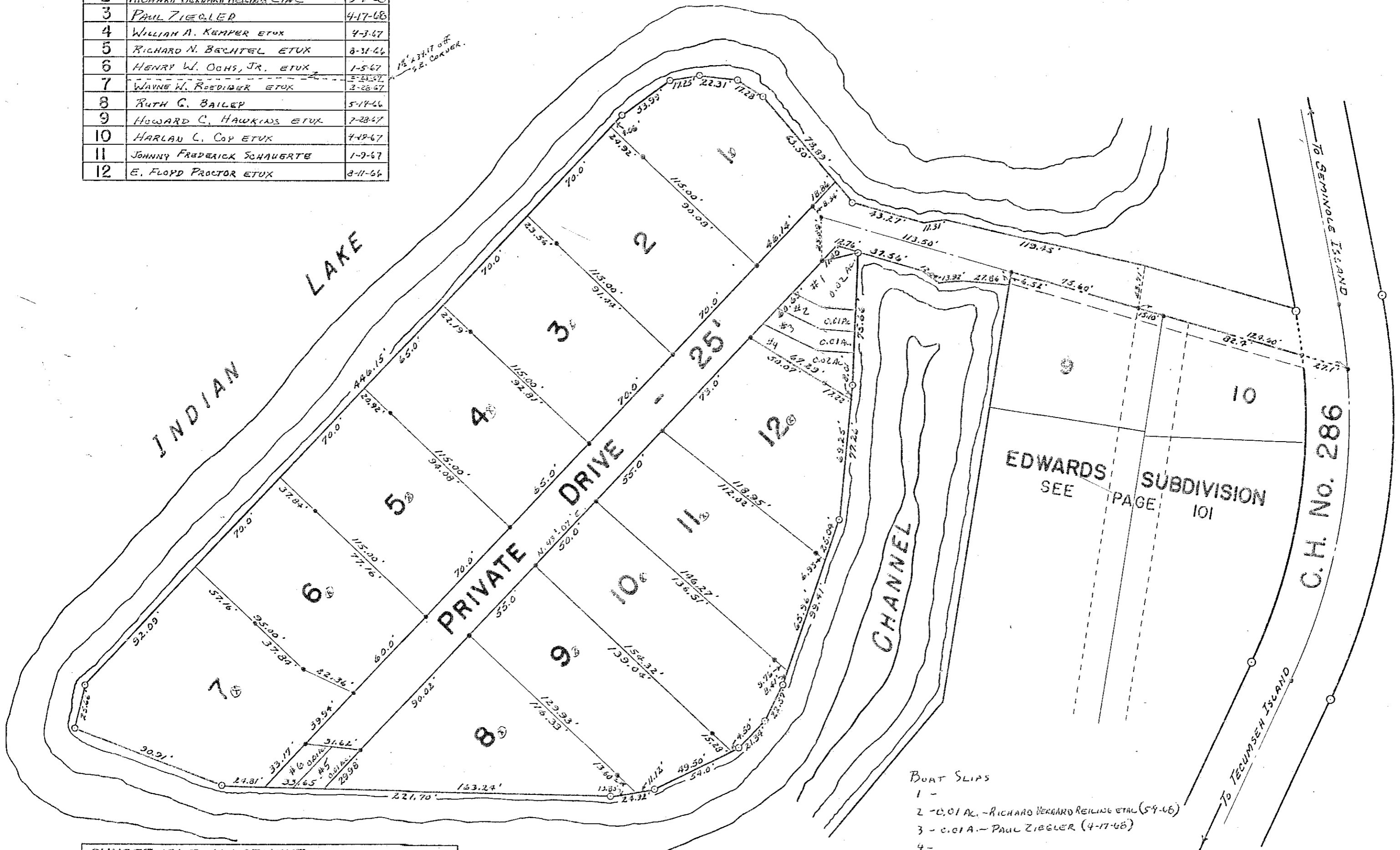
# STOKES TOWNSHIP

## SUNSET ISLE ALLOTMENT

VIRGINIA MILITARY SURVEY 12276

SCALE: 1" = 50'

LOT	NAME	DATE
1	DOROTHY U. REILING	2-28-67
2	RICHARD BERNARD REILING ETAL	5-7-68
3	PAUL ZIEGLER	4-17-68
4	WILLIAM A. KEMPER ETUX	4-3-67
5	RICHARD N. BECHTEL ETUX	8-31-66
6	HENRY W. OCHS, JR. ETUX	1-5-67
7	WAYNE N. REEDINGER ETUX	2-28-67
8	RUTH C. BAILEY	5-14-66
9	HOWARD C. HAWKINS ETUX	7-28-67
10	HARLAN C. COP ETUX	4-19-67
11	JOHNNY FREDERICK SCHAUERTE	1-9-67
12	E. FLOYD PROCTOR ETUX	8-11-66



SUNSET ISLE ALLOTMENT.  
 LOTS 1 TO 12 INCL. - 2.57 ACRES.  
 RECORDERS PLAT BOOK 5, VOL. E, PAGE 7.  
 ENGINEERS FILE J-180, MAY 1966.

DRAWN: JUNE 2, 1966  
 DANIEL E. GILBERT

- BOAT SLIPS
- 1 -
  - 2 - 0.01 AC. - RICHARD BERNARD REILING ETAL (5-7-68)
  - 3 - 0.01 A. - PAUL ZIEGLER (4-17-68)
  - 4 -
  - 5 -
  - 6 -

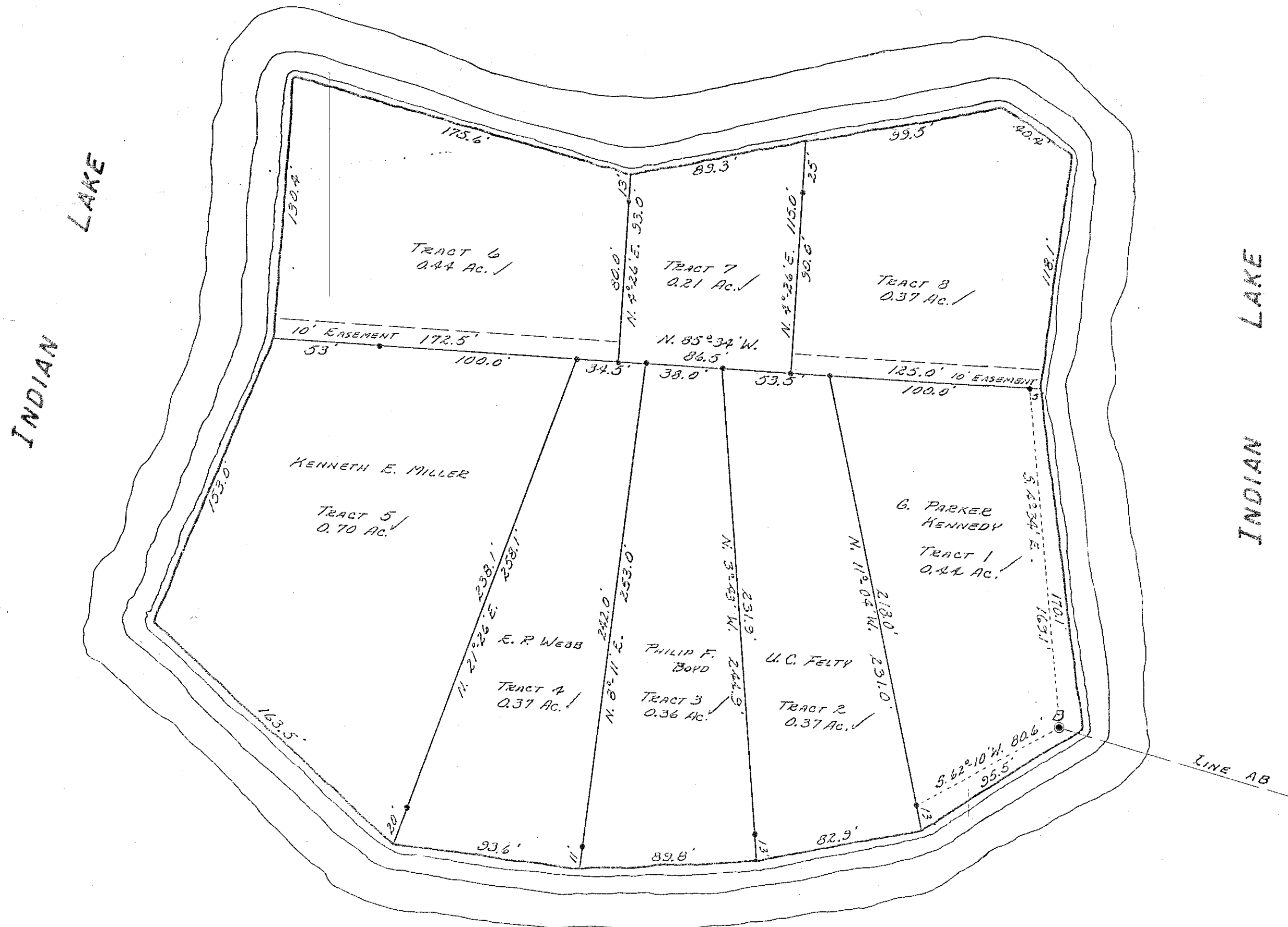


STOKES TOWNSHIP

SOUTH WALNUT ISLAND

VIRGINIA MILITARY SURVEY 13393

SCALE: 1"=50'



DRAWN: 9-6-66  
DANIEL E. GILBERT

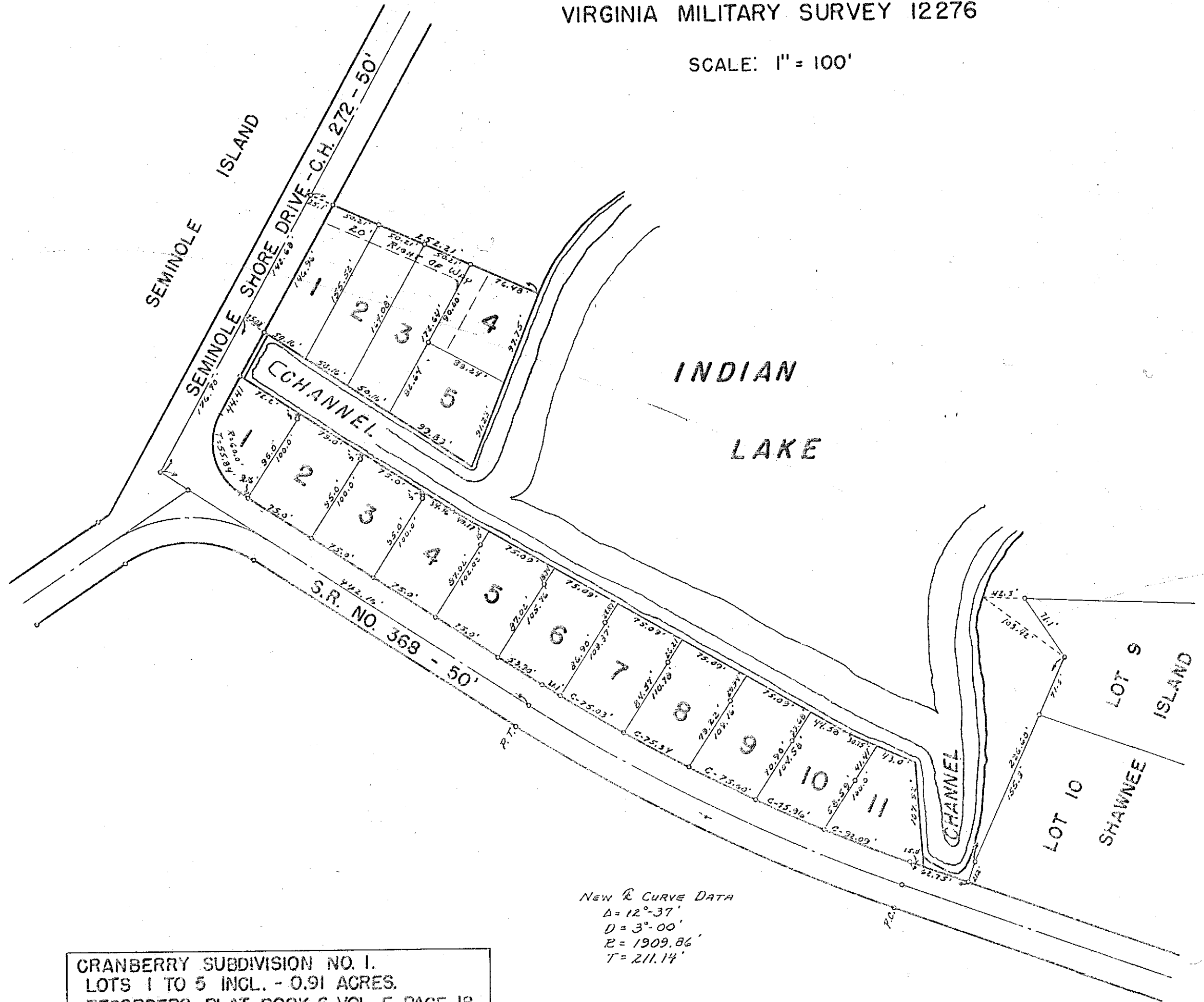
NOTE:  
Point  
ADJUTMENT  
POINT

# STOKES TOWNSHIP

## CRANBERRY SUBDIVISIONS NO. 1 & 2

### VIRGINIA MILITARY SURVEY 12276

SCALE: 1" = 100'



NEW CURVE DATA  
 $\Delta = 12^{\circ} - 37'$   
 $D = 3^{\circ} - 00'$   
 $R = 1909.86'$   
 $T = 211.14'$

CRANBERRY SUBDIVISION NO. 1.  
 LOTS 1 TO 5 INCL. - 0.91 ACRES.  
 RECORDERS PLAT BOOK 6 VOL. F PAGE 18.  
 ENGINEERS FILE NO. J-187, JULY 1967.

CRANBERRY SUBDIVISION NO. 2.  
 LOTS 1 TO 11 INCL. - 1.84 ACRES.  
 RECORDERS PLAT BOOK 6 VOL. F PAGE 24  
 ENGINEERS FILE NO. J-190, APRIL 1968

SUBDIVISION NO. 1

LOT	NAME	DATE
1		
2		
3		
4		
5		

SUBDIVISION NO. 2

LOT	NAME	DATE
1		
2		
3		
4		
5		
6		
7		
8		
9		
10		
11		

DRAWN: OCTOBER 24, 1967.  
 BY DANIEL E. GILBERT, T.M.D.