

# BLOOMFIELD TOWNSHIP

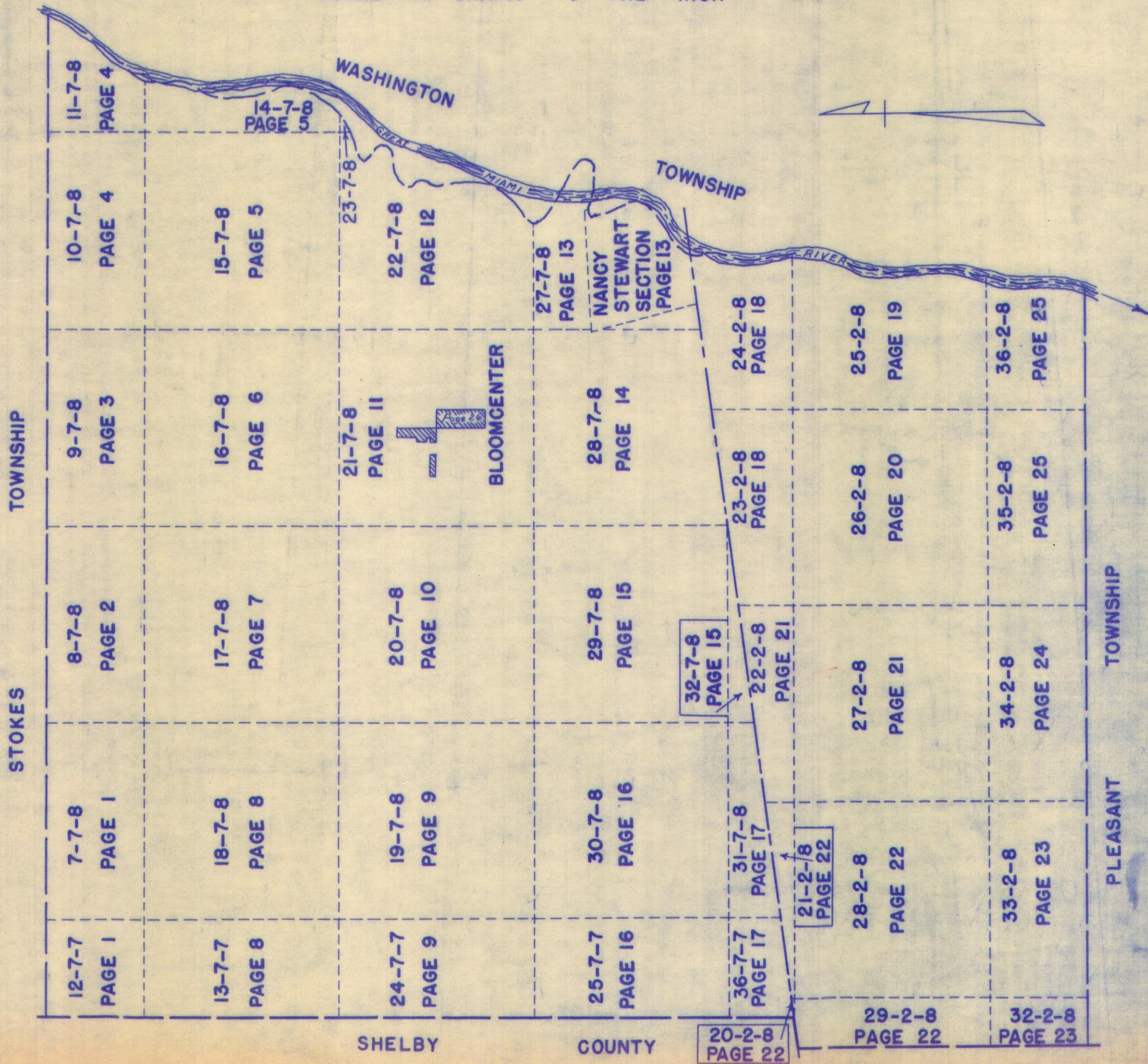
## INDEX MAP

ORDER OF NUMBERS SECTION-TOWN-RANGE

SCALE 40 CHAINS TO THE INCH

CORRECTED TO:

JANUARY 1, ~~1959~~





# BLOOMFIELD TOWNSHIP INDEX

SECTION                  TOWN                  RANGE                  PAGE

TOWNS SOUTH OF  
LATITUDE 41

RANGES EAST OF  
OHIO INDIANA LINE

TOWNS NORTH OF  
GREAT MIAMI RIVER

RANGES EAST OF  
OHIO INDIANA LINE

12	7	7	1
13	7	7	8
24	7	7	9
25	7	7	16
36	7	7	17
7	7	8	1
8	7	8	2
9	7	8	3
10	7	8	4
11	7	8	4
14	7	8	5
15	7	8	5
16	7	8	6
17	7	8	7
18	7	8	8
19	7	8	9
20	7	8	10
21	7	8	11
22	7	8	12
27	7	8	13
NANCY STEWART	7	8	13
28	7	8	14
29	7	8	15
30	7	8	16
31	7	8	17
32	7	8	15
20	2	8	22
21	2	8	22
22	2	8	21
23	2	8	18
24	2	8	18
25	2	8	19
26	2	8	20
27	2	8	21
28	2	8	22
29	2	8	22
32	2	8	23
33	2	8	23
34	2	8	24
35	2	8	25
36	2	8	25
BLOOMCENTER			26

← 23 -- 7 -- 8      PAGE 12



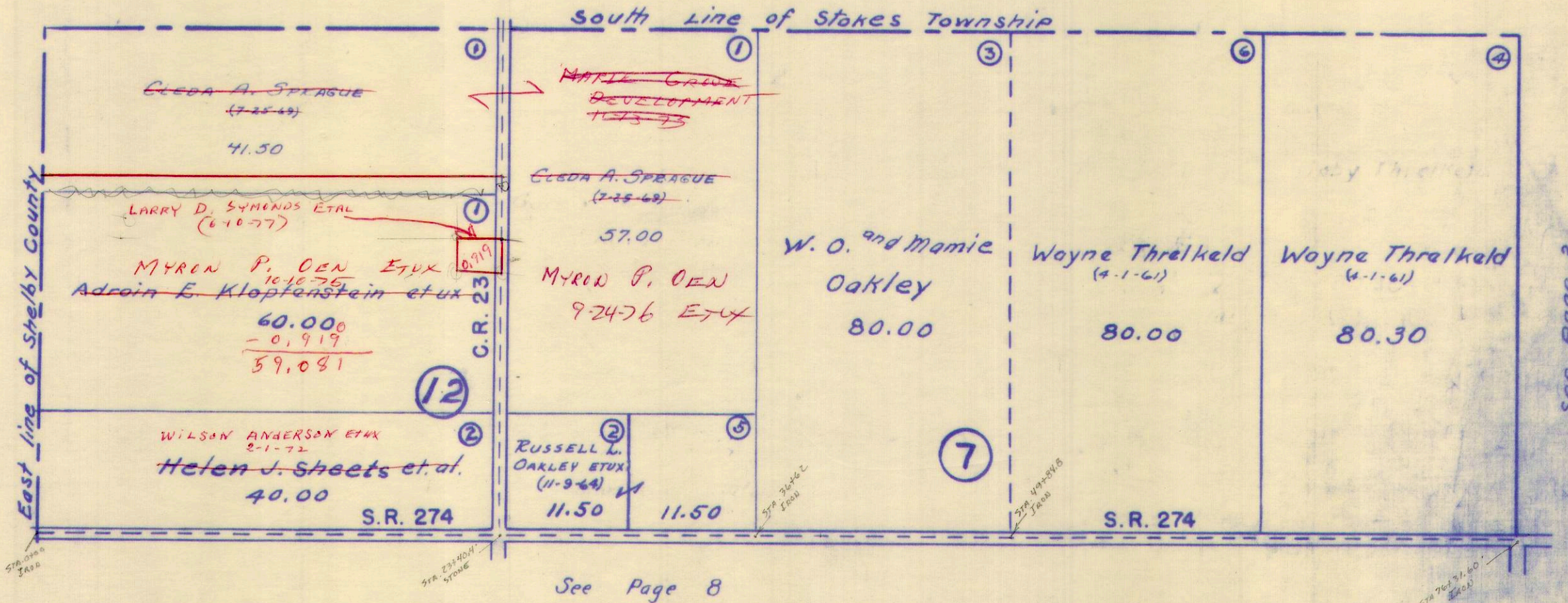
SURVEY OR SECTION	SUB. NO.	NO. ACRES	GRANTOR	GRANTEE	ACRES TRANSFRD	TRANS.	DATE OF TRANSFER	DEED		LOT NO.	SIZE		REMARKS
								VOL.	PAGE		FRONT	DEPTH	
12-7-7	2	40.00	HELEN J. SHEETS ETAL (RODNEY R. BLAKE, JR TRUSTEE)	WILSON ANDERSON ETUX	40.00	✓	2-1-72	338	769-771				
12-7-7	2	40.00	HELEN J. SHEETS ETAL	WILSON ANDERSON ETUX	40.00	✓	2-1-72	338	769-771				
12-7-7	1	41.50			41.50	✓			152-				
7-7-8	1	57.00	CLEDA A. SPRAGUE ETTVIR.	MAPLE GROVE DEVELOPMENT	37.00	✓	11-13-73	350	155				
12-7-7	1	60.00	ADRIAN E. KLOPFENSTEIN ETUX	MYRON P. OEN ETUX	60.00	✓	10-10-75	360	598-599				
12-7-7		41.50		" "	41.50	✓			717-				
7-7-8		57.00	MAPLE GROVE DEVELOPMENT	" "	57.00	✓	9-24-76	366	719				
12-7-7		60.00							827-				
12-7-7		<del>60.00</del>	MYRON P. OEN ETUX	LARRY D. SYMONDS ETAL	0.919	✗	6-10-77	370	828	New Book			NEW SURVEY



BLOOMFIELD TOWNSHIP

SECTION 12 TOWN 7 S. RANGE 7 E.  
SECTION 7 TOWN 7 S. RANGE 8 E.

SCALE 10 CHAINS TO THE INCH



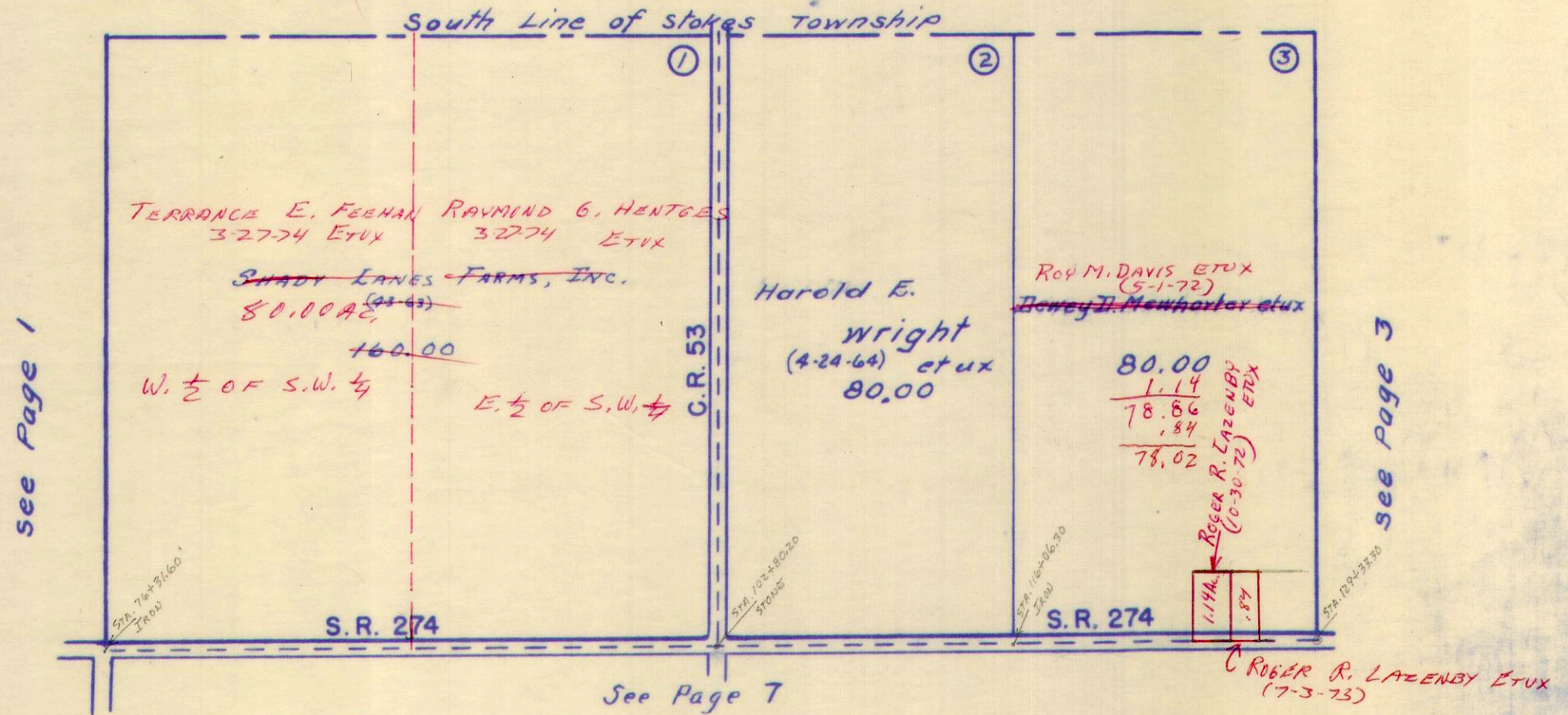


SURVEY OR SECTION	SUB. NO.	NO. ACRES	GRANTOR	GRANTEE	ACRES TRANSFRD	TRANS.	DATE OF TRANSFER	DEED		LOT NO.	SIZE		REMARKS
								VOL.	PAGE		FRONT	DEPTH	
8-7-8	3	80.00	DEWEY D. MEWHORTER ETUX	ROY M. DAVIS ETUX	80.00	✓	5-1-72	340	159-158				
8-7-8	3	80.00	ROY M. DAVIS ETUX	ROGER R. LAZENBY ETUX	1.14	✓	10-30-72	343	543				NEW SURVEY
8-7-8	3	78.86	ROY M. DAVIS ETUX	ROGER R. LAZENBY ETUX	.87	✓	7-3-73	347	823				NEW SURVEY
8-7-8		160.00	SHADY LANE FARMS INC.	TERRENCE E. FEEHAN ETUX	80.00	✓	3-27-75	357	701-				W. 1/2 OF S.W. 1/4
8-7-8		80.00	"	RAYMOND G. HENTGES ETUX	80.00	✓	3-27-75	357	703-				E. 1/2 OF S.W. 1/4
8-7-8		160.00	"	TERRENCE E. FEEHAN ETUX	80.00	✓	3-27-75	357	815-				RE-RECORDED
8-7-8		80.00	"	RAYMOND G. HENTGES ETUX	80.00	✓	3-27-75	357	817-				" 11



BLOOMFIELD TOWNSHIP  
SECTION 8 TOWN 7 S. RANGE 8 E.

SCALE 10 CHAINS TO THE INCH



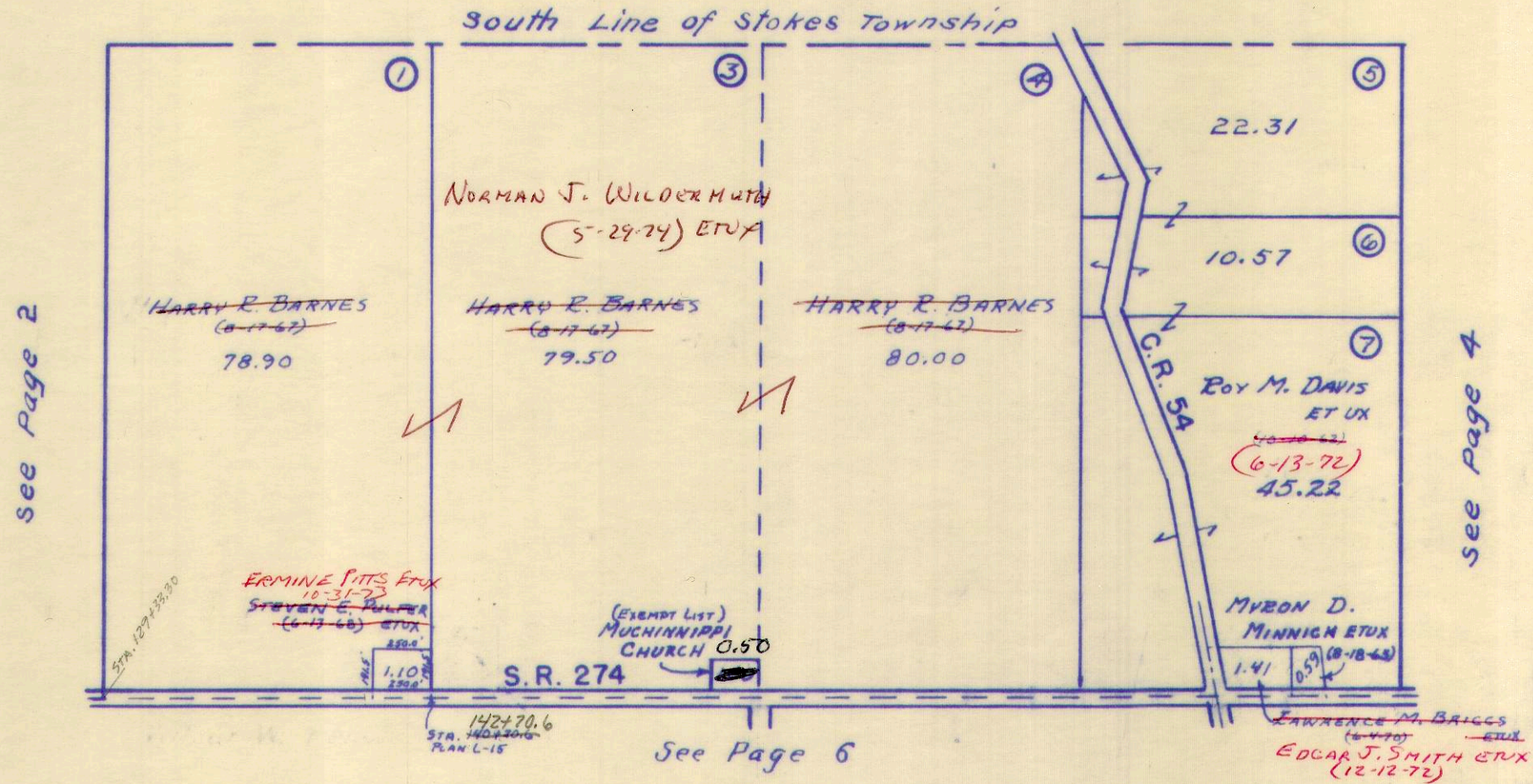


SURVEY OR SECTION	SUB. NO.	NO. ACRES	GRANTOR	GRANTEE	ACRES TRANSFRD	TRANS.	DATE OF TRANSFER	DEED		LOT NO.	SIZE		REMARKS
								VOL.	PAGE		FRONT	DEPTH	
9-7-8	5-6-7	22.31-10.57 45.22	ROY M. DAVIS ETUX	MARILYN SCOTT	22.31-10.57 45.22	✓	6-13-72	340	935				DEED SAYS 80.00 EXCEPT 2.00 AC.
9-7-8	5-6-7	22.31-10.57 45.22	MARILYN SCOTT	ROY M. DAVIS ETUX	22.31-10.57 45.22	✓	6-13-72	340	938- 939				" " " "
9-7-8		1.41	LAWRENCE M. BRIGGS ETUX	EDGAR J. SMITH ETUX	1.41	✓	12-12-72	344	217- 219				
9-7-8		1.10	STEVEN E. PULFER ETUX	ERMINE PITTS ETUX	1.10	✓	10-31-73	349	938- 939				
9-7-8		78.80 + 79.50 + 80.00	HARRY R. BARNES (DIED)	NORMAN J. WILDERMUTH ETUX	78.80 + 79.50 + 80.00	✓	5-29-74	353	165- 168				



SECTION 9 TOWN 7 S. RANGE 8 E.

SCALE 10 CHAINS TO THE INCH





SURVEY OR SECTION	SUB. NO.	NO. ACRES	GRANTOR	GRANTEE	ACRES TRANSFRD	TRANS.	DATE OF TRANSFER	DEED		LOT NO.	SIZE		REMARKS
								VOL.	PAGE		FRONT	DEPTH	

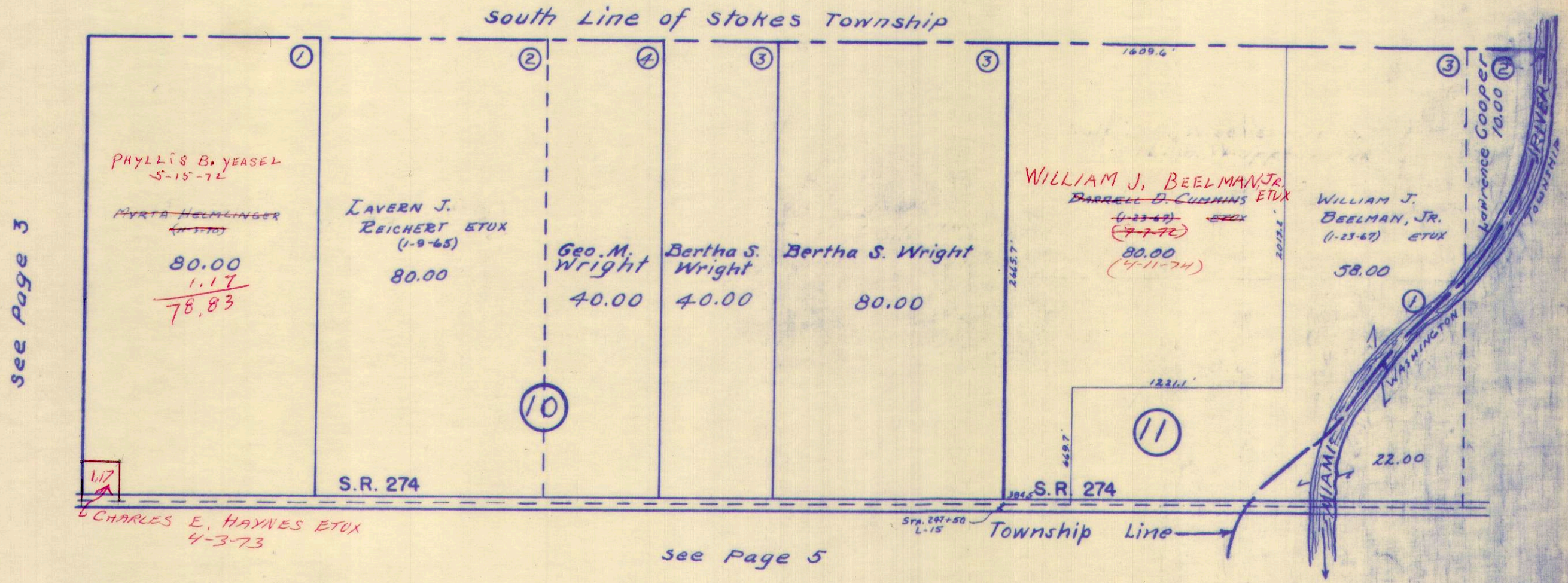
4 10-7-8	1	80.00	MYRTA HELMLINGER	PHYLLIS B. YEASEL	80.00	✓	5-15-72	430	367-368				BLOOM FIELD
11-7-8	3	80.00	DARRELL D. CUMMINS ETUX	WILLIAM J. BEELMAN, JR. ETUX	80.00	✓	7-7-72	341	442-443				
10-7-8	1	80.00	CHARLES DEAN YEASEL ETUX	CHARLES E. HAYNES ETUX	1.17	✓	4-3-73	345	980-981				NEW SURVEY
11-7-8		80.00	WILLIAM J. BEELMAN JR. ETUX	MARILYN SCOTT	80.00	✓	4-11-74	352	262-264				
11-7-8		80.00	MARILYN SCOTT	WILLIAM J. BEELMAN <sup>JR.</sup> ETUX	80.00	✓	4-11-74	352	265-267				



BLOOMFIELD TOWNSHIP

SECTION 10 TOWN 7 S. RANGE 8 E.  
SECTION 11 TOWN 7 S. RANGE 8 E.

SCALE 10 CHAINS TO THE INCH





SURVEY OR SECTION	SUB. NO.	NO. ACRES	GRANTOR	GRANTEE	ACRES TRANS'FRD	TRANS.	DATE OF TRANSFER	DEED		LOT NO.	SIZE		REMARKS
								VOL.	PAGE		FRONT	DEPTH	
15-7-8		160.00 80.00	THEODORE MAY	THE METROPOLITAN BANK OF LIMA, OHIO-TRUSTEES	160.00 80.00	✓	12-27-71	338	376-380				
15-7-8	6, 9	80.00 4.23	ELZA J. ALLEBACH ETUX	<del>RONALD</del> RONALD BRUCE WILLIAMS ETUX	80.00 4.23	✓	11-30-72	344	56-58				
15-7-8	1, 7	290	THE METROPOLITAN BANK OF LIMA	PHYLLIS B. YEASEL	237	✓	12-4-72	344	85-90				
14-7-8	3	3.68	RODNEY F. BRANDT ETUX	WALTER L. COLLINS ETUX	3.68	✓	3-19-73	345	760-763				
14-7-8		71.42	DARRELL D. CUMMINS ETUX	EDDIE L. SHIPP ETAL	71.42	✓	1-16-76	361	912-913				
15-7-8		20.00, 60.00	DARRELL D. CUMMINS ETUX	EDDIE L. SHIPP ETAL	20.00, 60.00	✓	1-16-76	361	912-913				
14-7-8		71.42	EULA MAE CUMMINS (R.C.)	EDDIE L. SHIPP ETAL	71.42	✓	1-29-76	362	331-334				
15-7-8		20.00, 60.00	EULA MAE CUMMINS (R.C.)	EDDIE L. SHIPP ETAL	20.00, 60.00	✓	1-29-76	362	331-334				
15-7-8		3.00	THE METROPOLITAN BANK OF LIMA, OHIO	JAMES R. KUBIAK ETUX	3.00	✓	8-20-76	366	138-139				
15-7-8		80.00 4.23	RONALD B. WILLIAMS	ISABEL ANN WILLIAMS	80.00 4.23	✓	10-20-76	367	101-102				
14-7-8		3.68	WALTER L. COLLINS ETUX	MARVIN J. BURCH ETAL	3.68	✓	4-77	368	815-817				



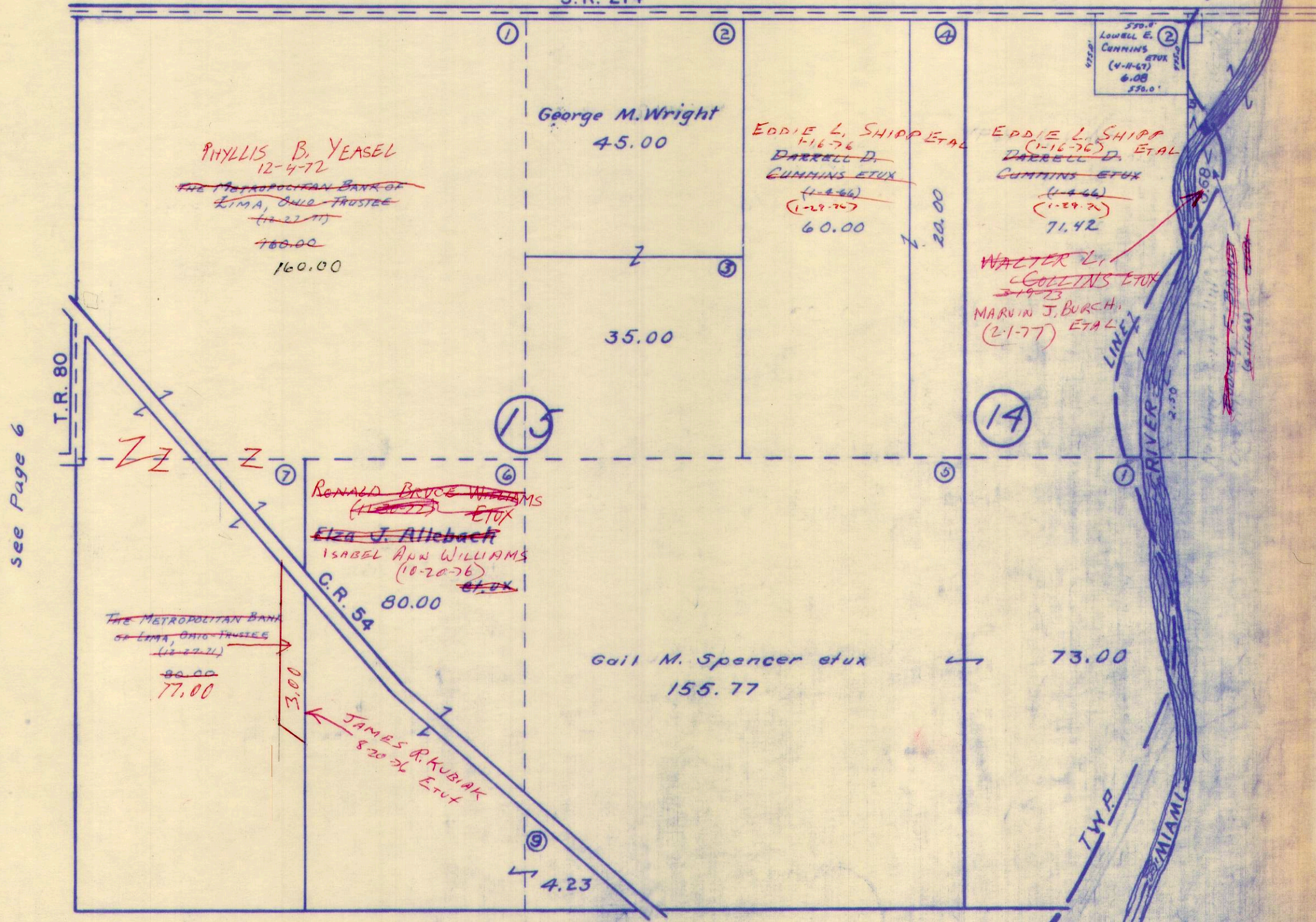
BLOOMFIELD TOWNSHIP

SECTION 14 TOWN 7 S. RANGE 8 E.  
SECTION 15 TOWN 7 S. RANGE 8 E.

SCALE 10 CHAINS TO THE INCH

See Page 4

S.R. 274



see Page 6

See Page 12

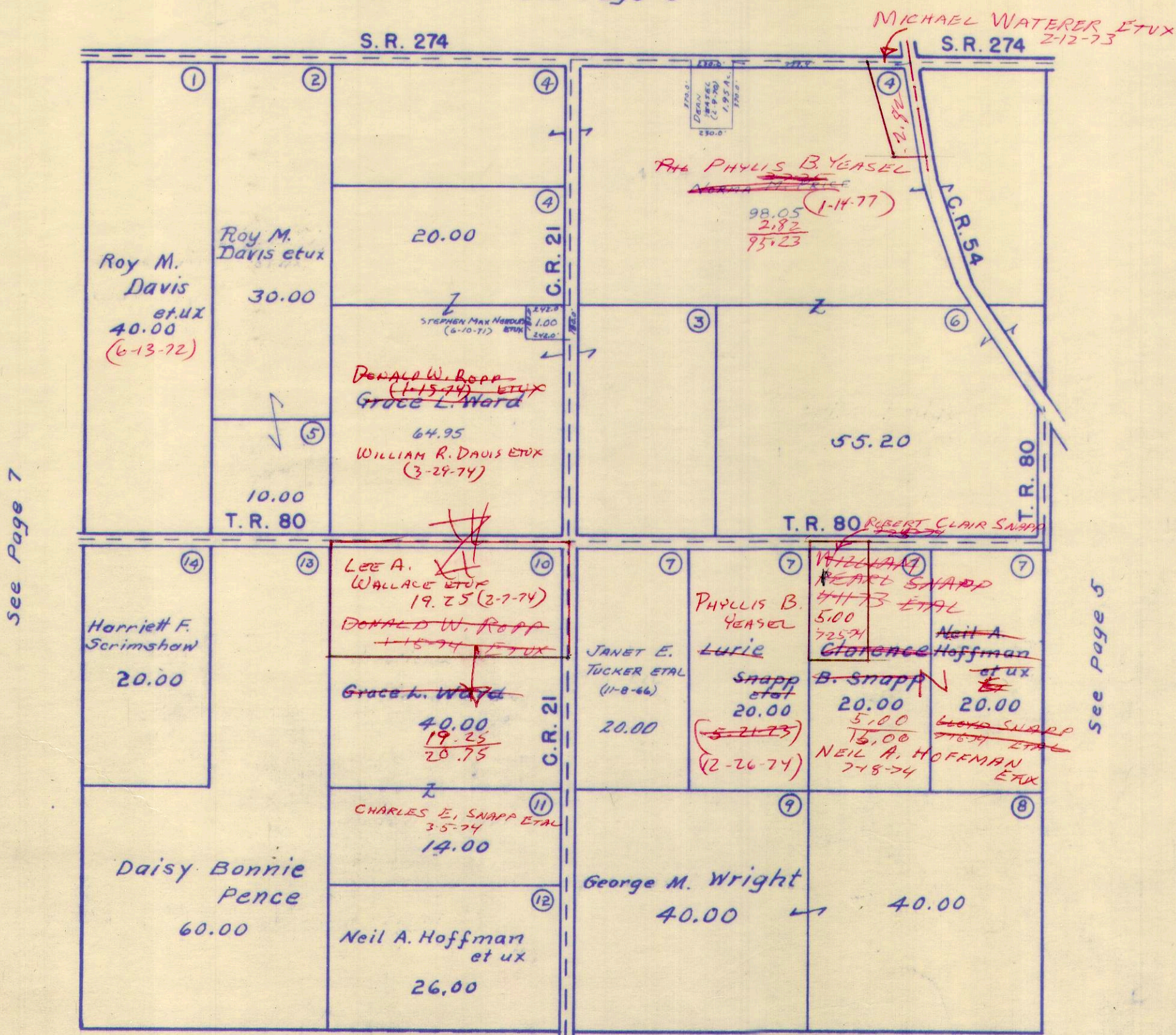


SURVEY OR SECTION	SUB. NO.	NO. ACRES	GRANTOR	GRANTEE	ACRES TRANSFRD	TRANS.	DATE OF TRANSFER	DEED		LOT NO.	SIZE		REMARKS
								VOL.	PAGE		FRONT	DEPTH	
16-7-8	4	65.95	Grace L. Ward	Stephen Max Needles ETUX	1.00	✓	6-10-71	335	434-435			(New Survey) Bloomfield	
16-7-8	1	40.00	ROY M. DAVIS ETUX	MARILYN SCOTT	40.00	✓	6-13-71	340	934-937				
16-7-8	1	40.00	MARILYN SCOTT	ROY M. DAVIS ETUX	40.00	✓	6-13-71	340	938-939				
16-7-8	4	98.05	NORMA M. PRICE ET VIR	MICHAEL WATERER ETUX 71	2.82	✓	2-12-73	345	283-284			New Survey	
16-7-8	4	98.05	CHARLES DEAN YEASEL ETUX	"	2.82	✓	2-12-73	345	285-286			" "	
16-7-8	7	20.00	CLARENCE B. SNAPP DEC'D	WILLIAM PEARL SNAPP ETAL	20.00	✓	4-1-73	346	176-177				
16-7-8	7	20.00	ELLENA MAE SAYLOR ETAL	PHYLLIS B. YEASEL	20.00	✓	5-21-73	347	178-180				
16-7-8	10 11	64.95 14.00	GRACE L. WARD	DONALD W. ROPP ETUX	64.95 14.00	✓	1-15-74	350	906-908				
16-7-8	10	40.00	DONALD W. ROPP ETUX	LEE A. WALLACE ETUX	19.25	✓	2-7-74	351	258-259				
16-7-8	10	40.00	WILLIAM H. BRUNNER CLARA BRUNNER (DEC'D)	STELLA BRUNNER ETAL	40.00	✓	2-7-74	351	257				
16-7-8	10	20.75	DONALD W. ROPP ETUX	CHARLES E. SNAPP ETAL	20.75	✓	3-5-74	351	574-576				
16-7-8	10	64.95	DONALD W. ROPP ETUX	WILLIAM R. DAVIS ETUX	64.95	✓	3-29-74	352	29-31				
16-7-8	7	20.00	ELIZABETH ELLEN MILLER DEC'D	LLOYD SNAPP ETAL	20.00	✓	7-16-74	354	113-114			TRANSFER LIFE ESTATE	
16-7-8	7	80.00	JOHN A. DUCKWORTH DEC'D	GERTRUDE BRUNNER SOUDER	80.00	✓	7-16-74	354	111-112			NO TRANSFER	
16-7-8	7	20.00	LLOYD SNAPP ETAL	NEIL A. HOFFMAN ETUX	20.00	✓	7-18-74	354	146-149				
16-7-8	7	20.00	WILLIAM EARL SNAPP ETAL	"	15.00	✓	7-18-74	354	150-153			NEW SURVEY	
16-7-8	7	5.00	WILLIAM EARL SNAPP ETAL	ROBERT CLAIR SNAPP	5.00	✓	7-25-74	354	300-302				
16-7-8	7	20.00	ELLENA MAE SAYLOR ET VIR (9c)	PHYLLIS B. YEASEL	20.00	✓	12-26-74	356	584-585			CORRECTIVE DEED	
16-7-8	7	95.23	NORMA M. PRICE ET VIR	PHYLLIS B. YEASEL	95.23	✓	3-7-75	357	406-408				
16-7-8	7	95.23	HARRY T. PRICE (DEC'D)	PHYLLIS B. YEASEL	95.23	✓	1-14-77	368	560-561				



**BLOOMFIELD TOWNSHIP**  
**SECTION 16 TOWN 7 S. RANGE 8 E.**  
 SCALE 10 CHAINS TO THE INCH

See Page 3



See Page 7

See Page 5

See Page 11



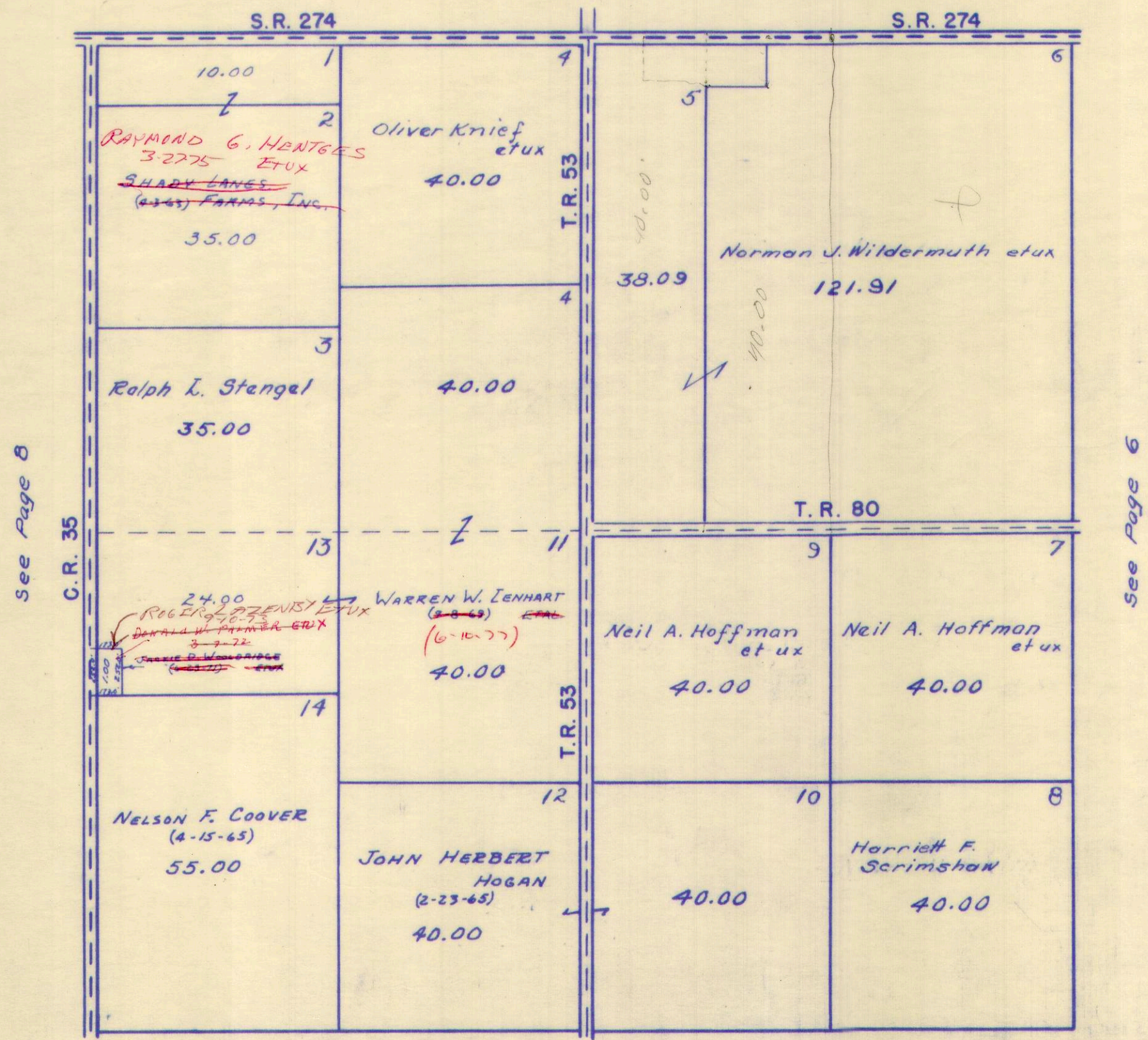
SURVEY OR SECTION	SUB. NO.	NO. ACRES	GRANTOR	GRANTEE	ACRES TRANSFRD	TRANS.	DATE OF TRANSFER	DEED		LOT NO.	SIZE		REMARKS
								VOL.	PAGE		FRONT	DEPTH	
17-7-8	13	25.00	WARREN W. LENHART ETAL	JACKIE D. WOOLDRIDGE ETUX	1.00	✓	6-23-71	335	643		252.0'	173.0'	
17-7-8	13	1.00	JACKIE D. WOOLDRIDGE ETUX	DONALD W. PALMER ETUX	1.00	✓	3-7-72	339	219-220		252.0'	173.0'	
17-7-8		1.00	DONALD W. PALMER ETUX	ROGER LAZENBY ETUX	1.00	✓	9-10-73	349	168-169				
17-7-8		10.00	SHADY LANE FARMS, INC.	RAYMOND G. HENTGES ETUX	10.00	✓	3-27-75	357	703-704				
		35.00	WARREN W. LENHART ETAL	WARREN W. LENHART	35.00	✗	6-10-77	370	836-837				



BLOOMFIELD TOWNSHIP  
SECTION 17 TOWN 7 S. RANGE 8 E.

SCALE 10 CHAINS TO THE INCH

see Page 2



See Page 8

See Page 6

See Page 10



SURVEY OR SECTION	SUB. NO.	NO. ACRES	GRANTOR	GRANTEE	ACRES TRANS'FRD	TRANS.	DATE OF TRANSFER	DEED		LOT NO.	SIZE		REMARKS
								VOL.	PAGE		FRONT	DEPTH	
12-7-8	1		DAISY B. PENCE ETAL	RICHARD E. HALL ETUX	5.00	✓	12-27-71	338	376-377				BLOOMFIELD.
13-7-8	1	70.00	HELEN B. SHEETS ETAL (RODNEY R. BLAKE, JR. TRUSTEE)	WILSON ANDERSON ETUX	70.00	✓	2-1-72	338	779-775				
13-7-7	1	70.00	HELEN B. SHEETS ETAL	WILSON ANDERSON ETUX	70.00	✓	2-1-72	338	779-775				
13-7-7	9	71.00	RAYMOND H. HUGHES DEC'D	VIVIAN A. RAIRDON	71.00	✓	8-17-73	348	783-785				
18-7-8		5.00	RICHARD E. HALL ETUX	H. D. CROSLY ETUX	5.00	✓	9-11-73	349	191-192				
18-7-8		107.00	SHADY LANE FARMS INC.	RAYMOND G. HENTGES ETUX	107.00	✓	3-27-75	357	203-204				
18-7-8		5.00	H. D. CROSLY ETUX	NEAL R. OAKLEY ETUX	5.00	✓	7-9-76	365	220				

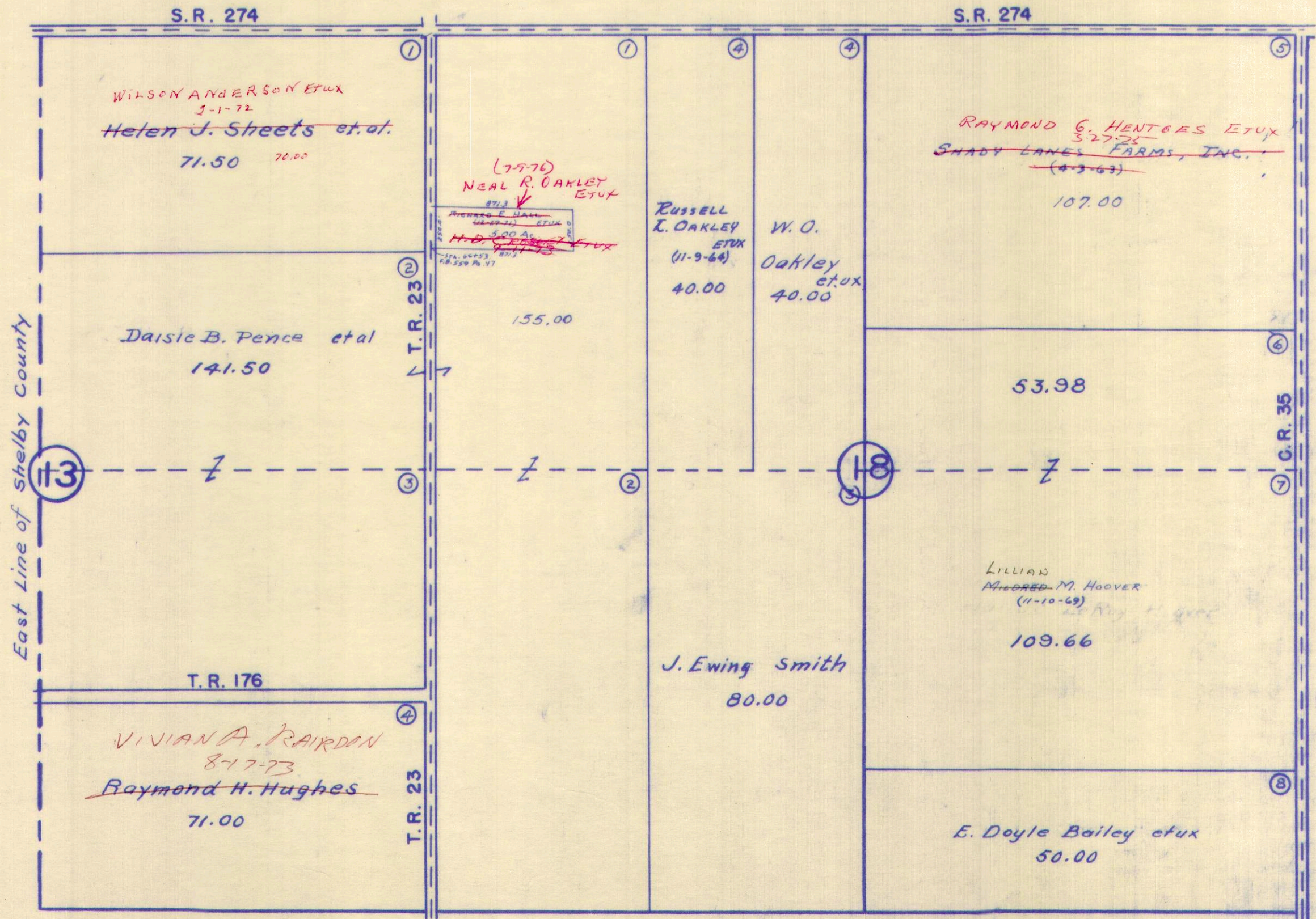


BLOOMFIELD TOWNSHIP

SECTION 13 TOWN 7 S. RANGE 7 E.  
SECTION 18 TOWN 7 S. RANGE 8 E.

SCALE 10 CHAINS TO THE INCH

See Page 1



See Page 7

See Page 9

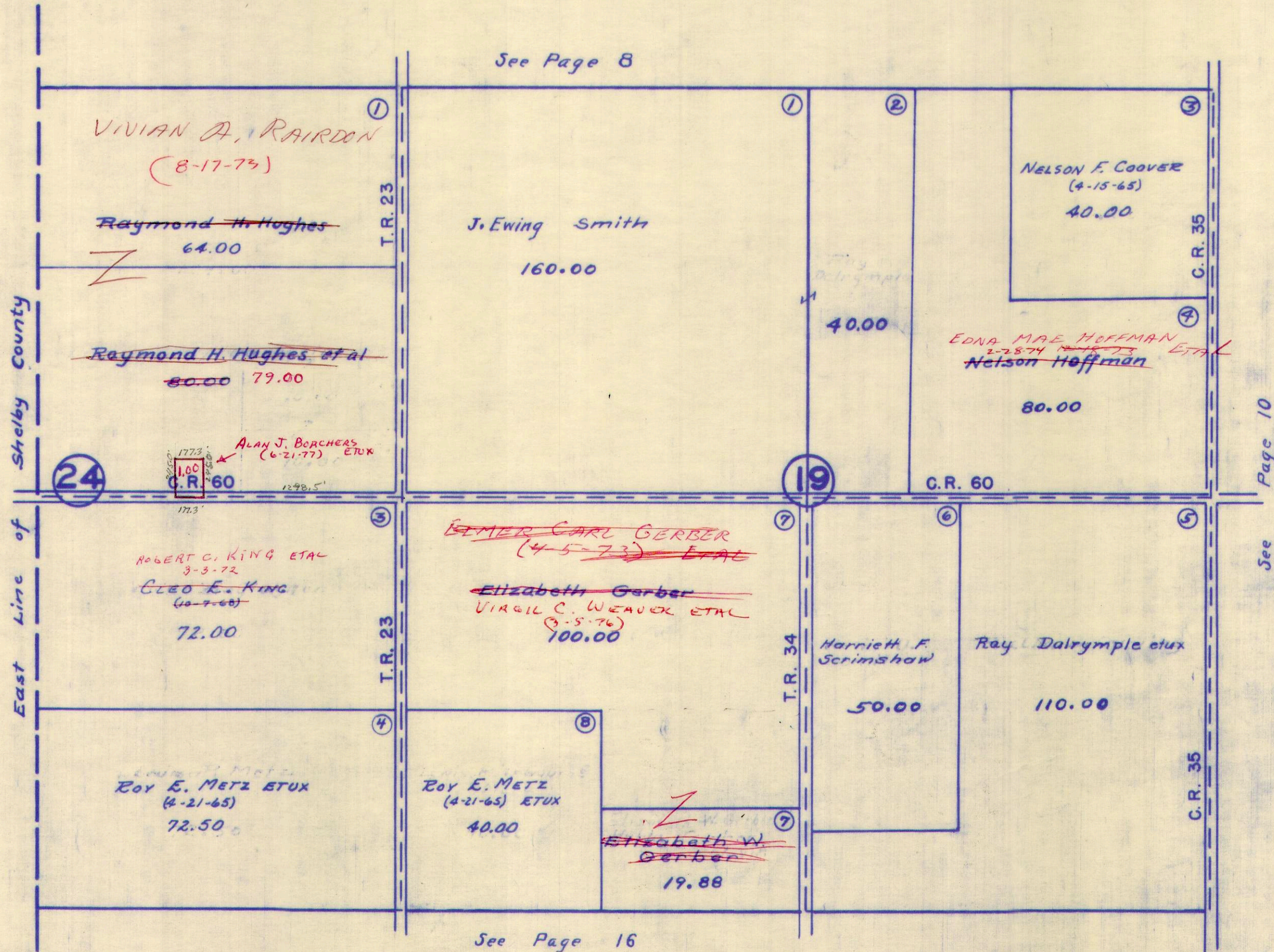


SURVEY OR SECTION	SUB. NO.	NO. ACRES	GRANTOR	GRANTEE	ACRES TRANS'FRD	TRANS.	DATE OF TRANSFER	DEED		LOT NO.	SIZE		REMARKS
								VOL.	PAGE		FRONT	DEPTH	
24-7-7	3	19.88	PLEO. KING DEC'D	ROBERT C. KING ETAL	72.00	✓	3-2-72	339	151-152			BLOOMFIELD	
19-7-8	7	100.00	ELIZABETH GERBER DEC'D	ELMER CARL GERBER ETAL	19.88	✓	4-5-73	346	16-17				
19-7-8	7	10.00	ELMER CARL GERBER ETAL	VIRGIL C. WEAVER ETUX	100.00	✓	5-21-73	346	994-996				
19-7-8	7	100.00	"	DENNIS W. WEAVER ETUX	100.00	✓	5-21-73	346	997-999				
24-7-7	1	84.00	RAYMOND H. HUGHES DEC'D	JR VIVIAN A. RAIRDON	80.00	✓	8-17-73	348	783-785				
19-7-8	4	80.00	NELSON B. HOFFMAN DEC'D	EDNA MAE HOFFMAN ETAL	80.00	✓	12-18-73	350	630-631				
19-7-8	7	19.88	VIRGIL C. WEAVER ETUX	RICHARD W. WEAVER	100.00	✓	1-31-74	351	140-141				
19-7-8	4	80.00	NELSON B. HOFFMAN DEC'D	EDNA MAE HOFFMAN ETAL	80.00	✓	2-28-74	357	487-488			AMENDED CERTIFICATE	
19-7-8		19.88	VIRGIL C. WEAVER ETUX 1/2 INT.	DENNIS W. WEAVER ETUX	100.00	✓	3-5-76	362	484-485				
19-7-8		19.18	VIRGIL C. WEAVER ETUX 1/2 INT.	RICHARD W. WEAVER	100.00	✓	3-5-76	362	486-487				
24-7-7		80.00	VIVIAN A. RAIRDON	ALAN J. BORCHERS ETUX	1.00	✗	6-21-77	371	10			NEW SURVEY	



BLOOMFIELD TOWNSHIP  
 SECTION 19 TOWN 7 S. RANGE 8 E.  
 SECTION 24 TOWN 7 S. RANGE 7 E.

SCALE 10 CHAINS TO THE INCH





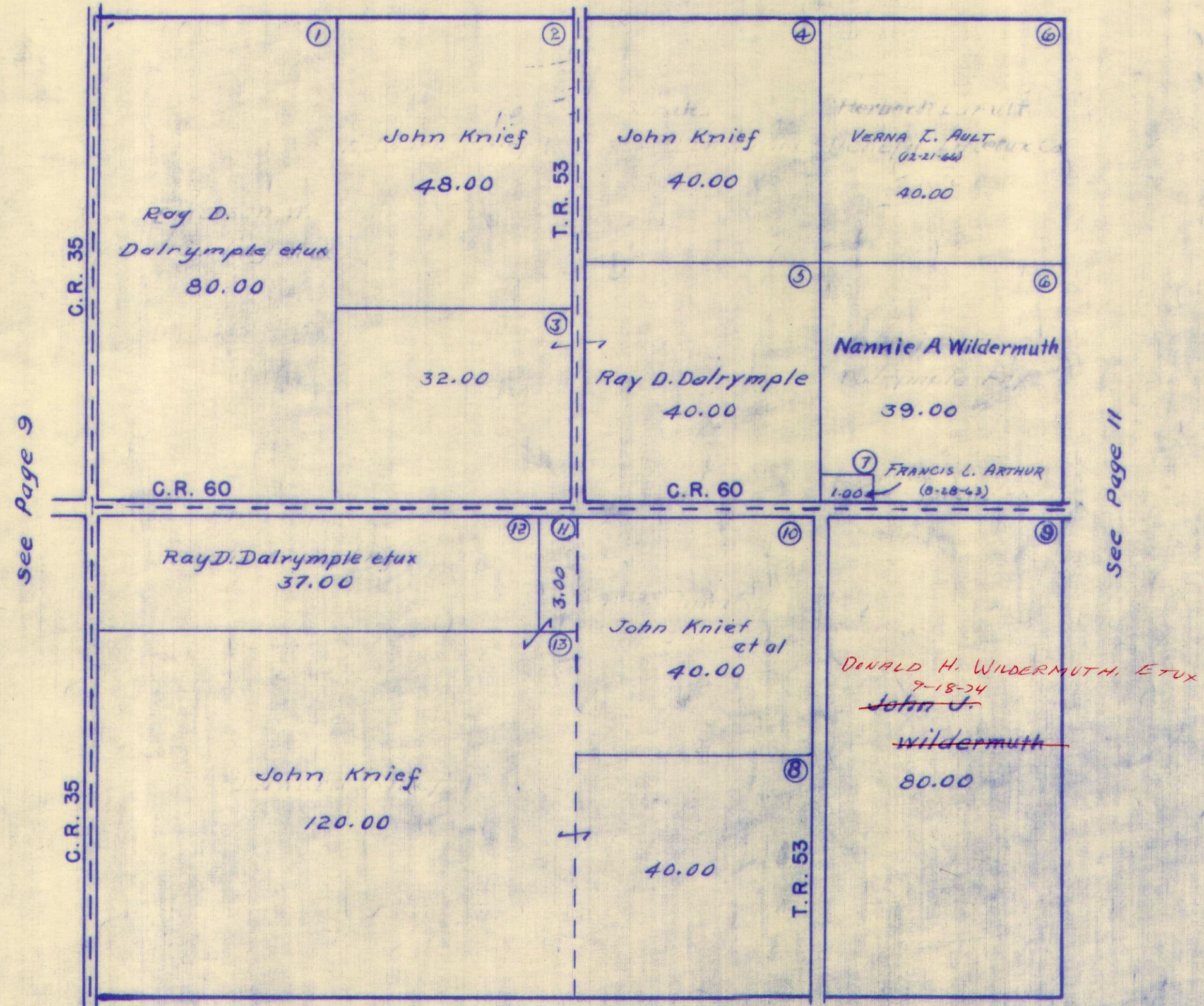
SURVEY OR SECTION	SUB. NO.	NO. ACRES	GRANTOR	GRANTEE	ACRES TRANS'FRD	TRANS.	DATE OF TRANSFER	DEED		LOT NO.	SIZE		REMARKS
								VOL.	PAGE		FRONT	DEPTH	
20-7-8		80.00	JOHN J. WILDERMUTH ETUX	DONALD H. WILDERMUTH ETUX	80.00	✓	9-18-74	355	<del>334</del> 335				



BLOOMFIELD TOWNSHIP  
SECTION 20 TOWN 7 S. RANGE 8 E.

SCALE 10 CHAINS TO THE INCH

see Page 7



see Page 9

see Page 11

see Page 15



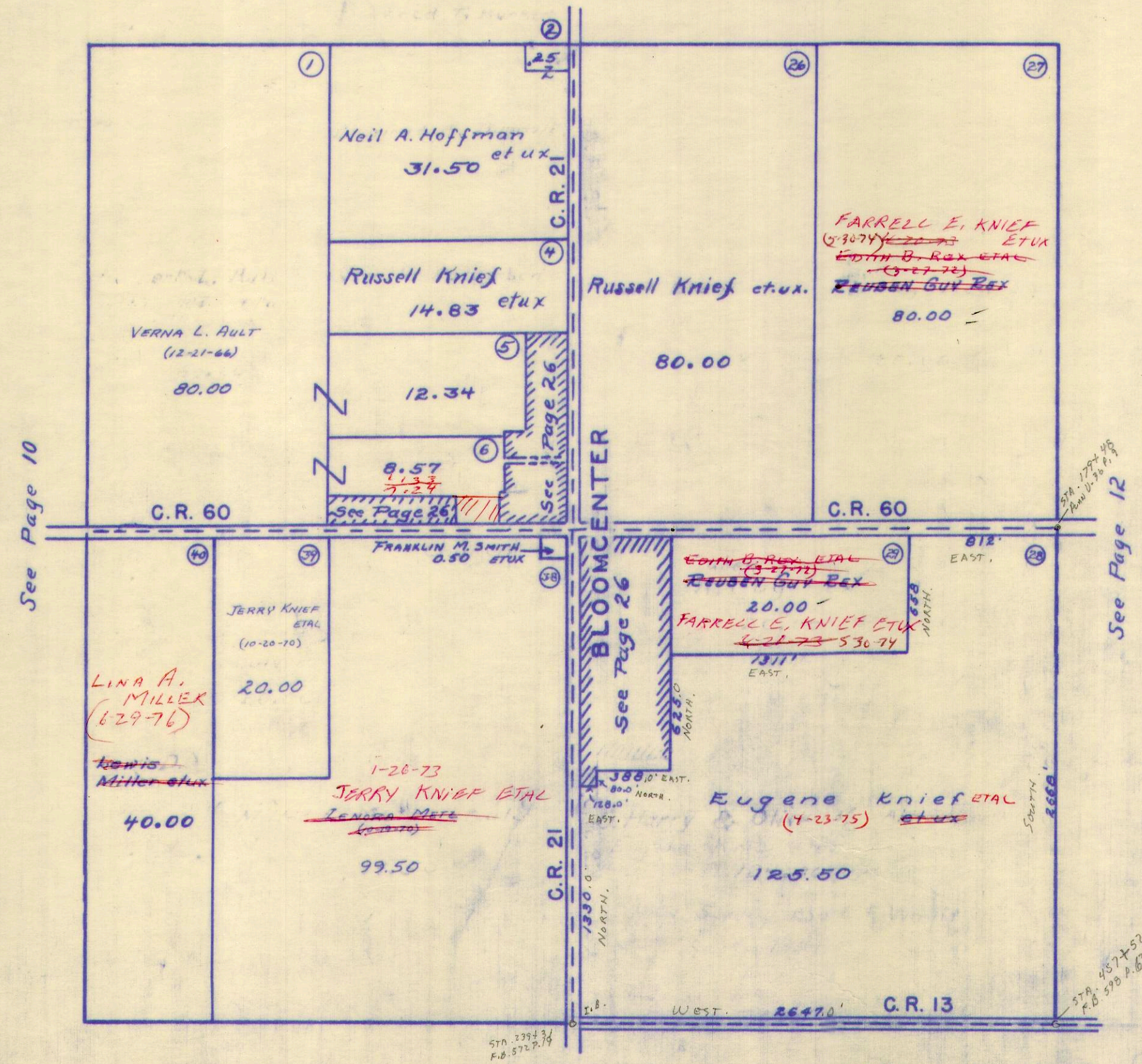
SURVEY OR SECTION	SUB. NO.	NO. ACRES	GRANTOR	GRANTEE	ACRES TRANSFRD	TRANS.	DATE OF TRANSFER	DEED		LOT NO.	SIZE		REMARKS
								VOL.	PAGE		FRONT	DEPTH	
21-7-8			Vernon L. Ault	O & F Novil Etux	1-1/2 R/W	✓	5-21-71	335	181-182			1-1/2 R/W along E line of 80.0 A Tract Bloom field	
21-7-8	27	80.00	Reuben Guy Rex (Dec'd)	EDITH B. REX ETAL	80.00	✓	3-27-72	339	537-538				
21-7-8	29	20.00	Reuben Guy Rex (Dec'd)	EDITH B. REX ETAL	20.00	✓	3-27-72	339	537-538				
21-7-8	38	99.50	CHARLENE MITCHELL ETAL	JERRY KNIEF ETAL	99.50	✓	1-26-73	344	758				
21-7-8	27	80.00	EDITH B. REX ETAL	FARRELL KNIEF ETUX	80.00	✓	4-20-73	346	366-				
21-7-8	29	20.00	EDITH B. REX ETAL	FARRELL KNIEF ETUX	20.00	✓	4-20-73	346	363				
21-7-8	27	80.00	FARRELL KNIEF ETUX	MARILYN SCOTT	80.00	✓	5-30-74	353	198				
21-7-8	27	20.00	MARILYN SCOTT	FARRELL E. KNIEF ETUX	20.00	✓	5-30-74	353	197-				
21-7-8	27	20.00	MARILYN SCOTT	FARRELL E. KNIEF ETUX	20.00	✓	5-30-74	353	199				
21-7-8		125.50	EUGENE KNIEF ETUX (1/3 Int.)	JERRY L. KNIEF ETUX	125.50	✓	4-23-75	358	40-				
21-7-8		125.50	EUGENE KNIEF ETUX (1/3 Int.)	DALE R. KNIEF ETUX	125.50	✓	4-23-75	358	46-				
21-7-8		40.00	LEWIS MILLER DEC'D	LINA A. MILLER	40.00	✓	6-29-76	365	75-76				



BLOOMFIELD TOWNSHIP  
SECTION 21 TOWN 7 S. RANGE 8 E.

SCALE 10 CHAINS TO THE INCH

See Page 6



See Page 14

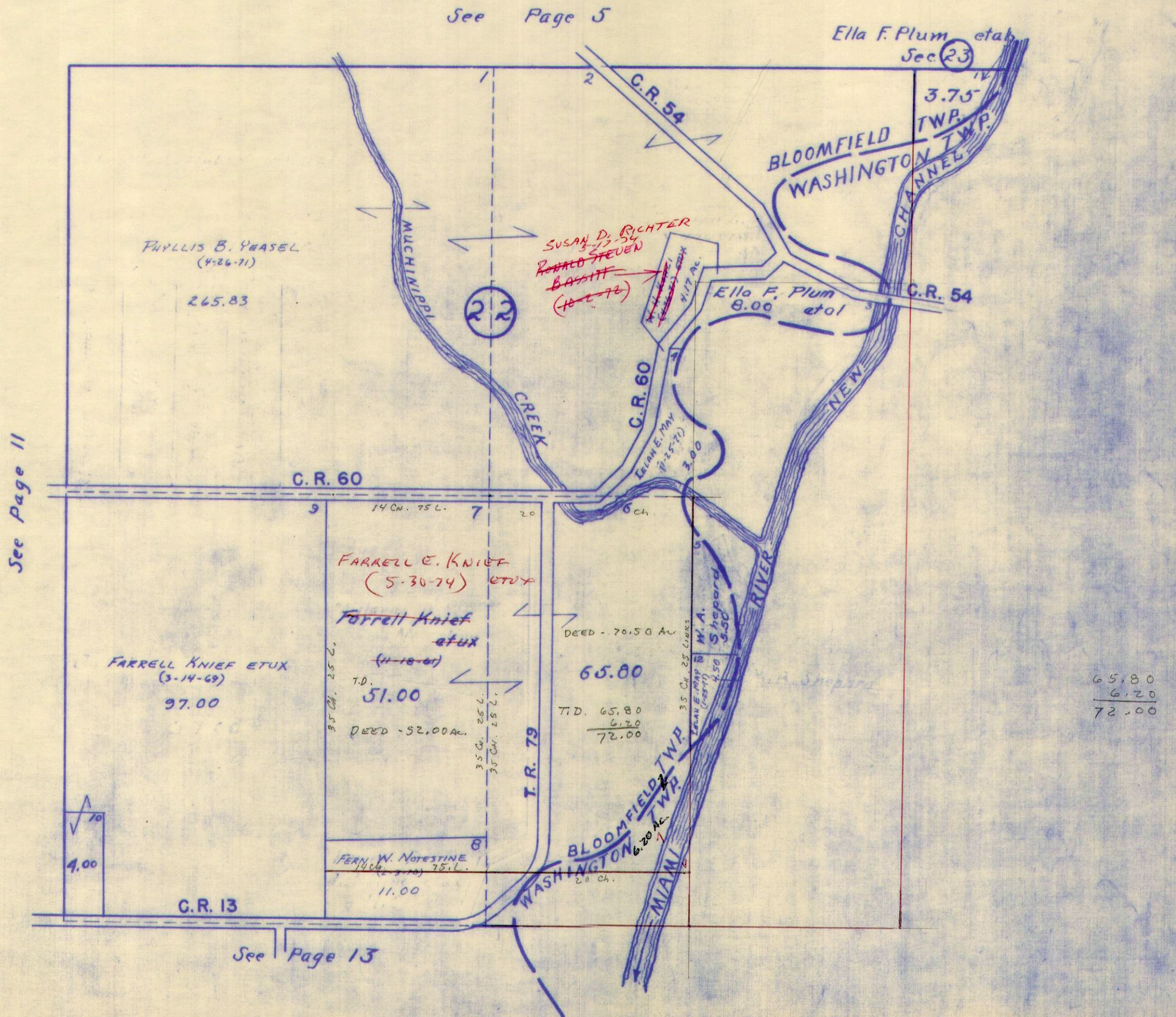


SURVEY OR SECTION	SUB. NO.	NO. ACRES	GRANTOR	GRANTEE	ACRES TRANSFRD	TRANS.	DATE OF TRANSFER	DEED		LOT NO.	SIZE		REMARKS
								VOL.	PAGE		FRONT	DEPTH	
22-7-8	1-2	270.00	WILLIAM LEWIS KOHLI ETUX	PHYLLIS B. YEASEL	265.83	✓	4-26-71	334	788-789				
22-7-8		4.17	WILLIAM LEWIS KOHLI	RONALD STEVEN BASSITT	4.17	✓	10-2-72	343	163-164				
22-7-8		4.17	RONALD STEVEN BASSITT	SUSAN D. RICHTER	4.17	✓	5-17-74	352	909-910				
22-7-8		51.00 65.80	FARRELL KNIFF ETUX	MARILYN SCOTT	51.00 65.80	✓	5-30-74	353	194-196				
22-7-8		51.00 65.80	MARILYN SCOTT	FARRELL E. KNIFF ETUX	51.00 65.80	✓	5-30-74	353	197-199				



BLOOMFIELD TOWNSHIP  
 SECTION 22 TOWN 7 S. RANGE 8 E.  
 SECTION 23 TOWN 7 S. RANGE 8 E.

SCALE 10 CHAINS TO THE INCH



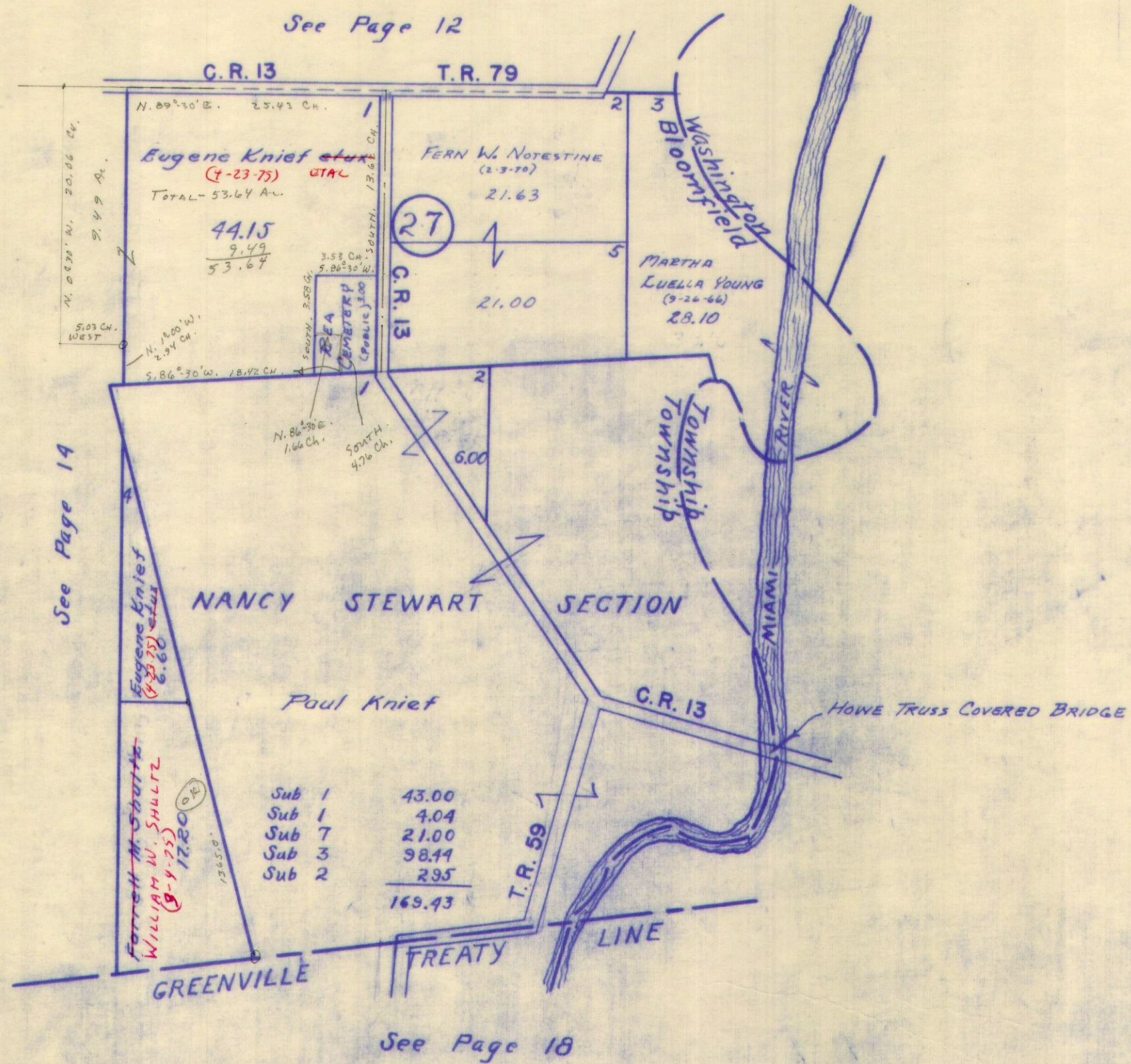


SURVEY OR SECTION	SUB. NO.	NO. ACRES	GRANTOR	GRANTEE	ACRES TRANS'FRD	TRANS.	DATE OF TRANSFER	DEED		LOT NO.	SIZE		REMARKS
								VOL.	PAGE		FRONT	DEPTH	
27-7-8		17.20	FARRELL M. SHULTZ ETUX	WILLIAM W. SHULTZ	17.20	✓	3-4-75	357	363				
		6.60			6.60	/			365				
27-7-8		44.15	EUGENE KNIEF ETUX	JERRY L. KNIEF ETUX	44.15	/	4-23-75	358	40				
		6.60			6.60	/			45				
27-7-8		44.15	<del>EUGENE KNIEF</del> ETUX	DALE R. KNIEF ETUX	44.15	/	4-23-75	358	46				
									51				



BLOOMFIELD TOWNSHIP  
 SECTION 27 TOWN 7 S. RANGE 8 E.  
 NANCY STEWART SECTION

SCALE 10 CHAINS TO THE INCH



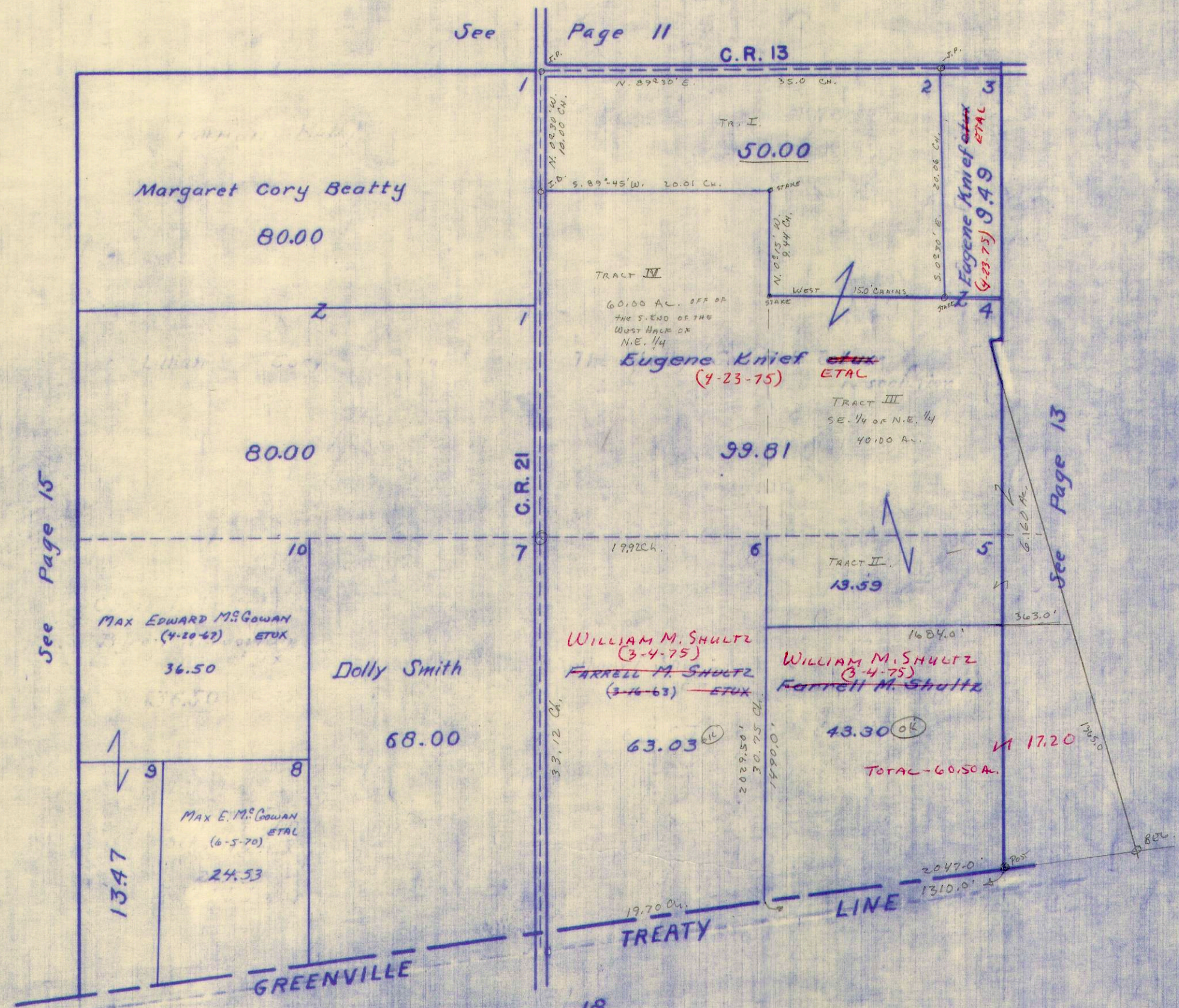


SURVEY OR SECTION	SUB. NO.	NO. ACRES	GRANTOR	GRANTEE	ACRES TRANSFRD	TRANS.	DATE OF TRANSFER	DEED		LOT NO.	SIZE		REMARKS
								VOL.	PAGE		FRONT	DEPTH	
28-7-8		63.03 43.30	FARRELL M. SHULTZ ETUX	WILLIAM W. SHULTZ	63.03 43.30	✓	3-4-75	357	363 365				
28-7-8		50.00+9.49 +99.81+13.59	EUGENE KNIEF ETUX	JERRY L. KNIEF ETUX (1/3 INT.)	90.00+9.49 +99.81+13.59	✓	4-23-75	358	40 45				
28-7-8		50.00+9.49 +99.81+13.59	EUGENE KNIEF ETUX	DALE R. KNIEF ETUX (1/3 INT.)	50.00+9.49 +99.81+13.59	✓	4-23-75	358	46 51				



BLOOMFIELD TOWNSHIP  
SECTION 28 TOWN 7 S. RANGE 8 E.

SCALE 10 CHAINS TO THE INCH



See Page 15

See Page 11

See Page 13

See Page 18

13.59
6.60
20.19
20.19
19.20
0.99
143.00
63.30
79.70
43.30
36.40
17.20
19.20

21  
4  
1  
4



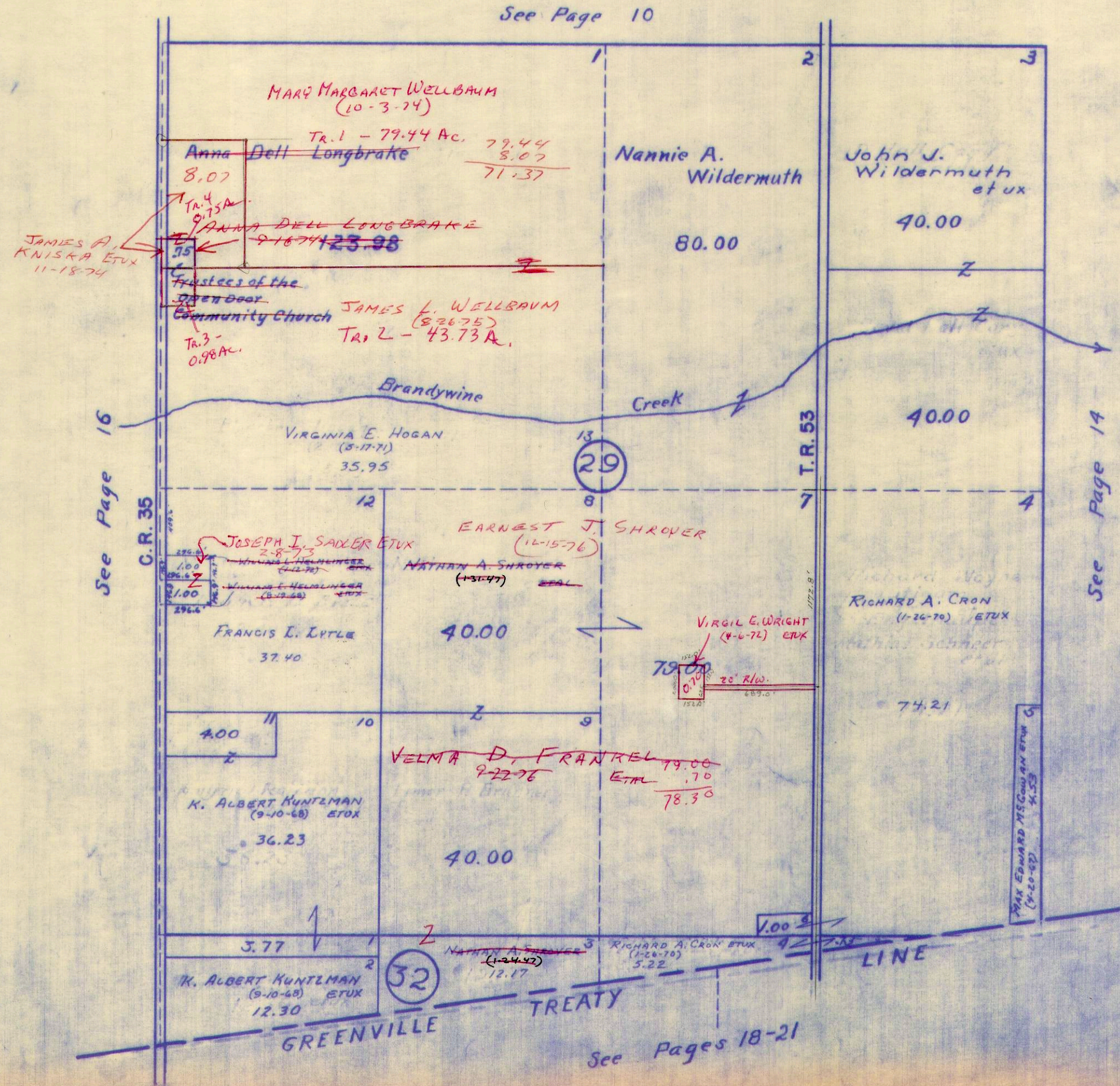
SURVEY OR SECTION	SUB. NO.	NO. ACRES	GRANTOR	GRANTEE	ACRES TRANS'FRD	TRANS.	DATE OF TRANSFER	DEED		LOT NO.	SIZE		REMARKS
								VOL.	PAGE		FRONT	DEPTH	
27-7-8	12	38.40	FRANCES L. LITTLE	WILLIAM L. HELMLINGER ETUX	1.00	✓	1-12-72	338	586-587				
29-7-8	13	35.95	JOHN HERBERT HOGAN (Dec'd)	VIRGINIA E. HOGAN	35.95	✓	5-17-71	335	59-61				
29-7-8	7	79.00	NATHAN SHROYER ETAL	VIRGIL E. WRIGHT ETUX (CANDACE J.)	0.70	✓	4-6-72	339	155-156		200.0'	152.0'	20' R/W TO T.A. 53 New Survey - OKS (2-19-72)
29-7-8		1.00 1.00	WILLIAM L. HELMLINGER ETUX	JOSEPH I. SADLER ETUX	1.00 1.00	✓	2-8-73	345	165- 166				
29-7-8		.75	OPEN DOOR COMMUNITY CHURCH	ANNA DELL LONGBRAKE	.75	✓	9-16-74	355	275- 283				
29-7-8		79.44+43.73 0.98+0.75	ANNA DELL LONGBRAKE (Dec'd)	MARY MARGARET WELLBAUM	—	✓	10-3-74	355	558- 560				New Surveys.
29-7-8		0.75	MARY MARGARET WELLBAUM TRUSTEE	JAMES A. KNISKA ETUX	0.75	✓	11-18-74	356	149- 150				
29-7-8		0.75	MARY MARGARET WELLBAUM	JAMES A. KNISKA ETUX	0.75	✓	11-18-74	356	151- 152				
29-7-8		79.44	"	"	8.07	✓	11-18-74	356	153- 154				NEW SURVEY
29-7-8		43.73	MARY MARGARET WELLBAUM TRUSTEE	JAMES L. WELLBAUM	43.73	✓	8-26-75	359	856- 857				
29-7-8		40.00 75.30	NATHAN SHROYER DEC'D	VELMA D. FRANKEL ETAL	40.00 75.30	✓	9-22-76	366	680- 682				
32-7-8		12.17 40.00 40.00 75.30	VELMA D. FRANKEL ETAL	EARNEST J. SHROYER	12.17 40.00 40.00 75.30	✓	12-15-76	368	186- 190				



BLOOMFIELD TOWNSHIP

SECTION 29 TOWN 7 S. RANGE 8 E.  
SECTION 32 TOWN 7 S. RANGE 8 E.

SCALE 10 CHAINS TO THE INCH





SURVEY OR SECTION	SUB. NO.	NO. ACRES	GRANTOR	GRANTEE	ACRES TRANS'FRD	TRANS.	DATE OF TRANSFER	DEED		LOT NO.	SIZE		REMARKS
								VOL.	PAGE		FRONT	DEPTH	
30-7-8	6	30.00	John Herbert Hogan (Dec'd)	Virginia E Hogan	30.00	✓	5-17-71	335	59-61				Bloomfield
30-7-8	6	30.00	John Herbert Hogan (Dec'd)	Virginia E. Hogan	30.00	✓	5-17-71	335	59-61				" "
<del>29-7-8</del>	<del>13</del>	<del>35.95</del>	<del>John Herbert Hogan (Dec'd)</del>	<del>Virginia E. Hogan</del>	<del>35.95</del>		<del>5-17-71</del>	<del>335</del>	<del>59-61</del>				<del>" "</del>
25-7-7	4	8.32	WORTH L. STAHLER (Dec'd) <sup>1/2 INT.</sup>	PHILLIP W. CENTERS ETAL	8.32	✓	2-17-72	336	988-991				
25-7-7	4	8.32	CRYSTAL STAHLER <sup>1/2 INT.</sup>	" "	8.32	✓	2-17-72	336	992-995				
25-7-7		4.00	Carl F. Schaefer ETUX	Dannie Lee Hurley	1.93 2.07	✓	6-26-72	341	206-209				Bloomfield
30-7-8	11-12	86.00+ 23.76+41.14	ORVILLE L. FALER (Dec'd)	GERTRUDE J. FALER	86.00+ 23.76+41.14	✓	3-2-73	345	537 537 323				
25-7-7	2	73.00	MELVIN E. REBULA ETUX	CRAIG M. COTTERMAN ETUX	73.00	✓	6-3-73	347	324				
25-7-7	2	73.00	CRAIG M. COTTERMAN ETUX	PAUL E. THATCHER ETUX	73.00	/	4-2-74	352	79-80				
30-7-8	7, 8	86.80 21.34	HELEN STALEY DEC'D	DANA W. STALEY	86.80 21.34	✓	5-21-75	358	480 481				
30-7-8		86.80 21.34	DANA W. STALEY DEC'D	SHIRLEY J. STALEY ETAL	86.80 21.34	✗	5-9-77	370	269- 271				

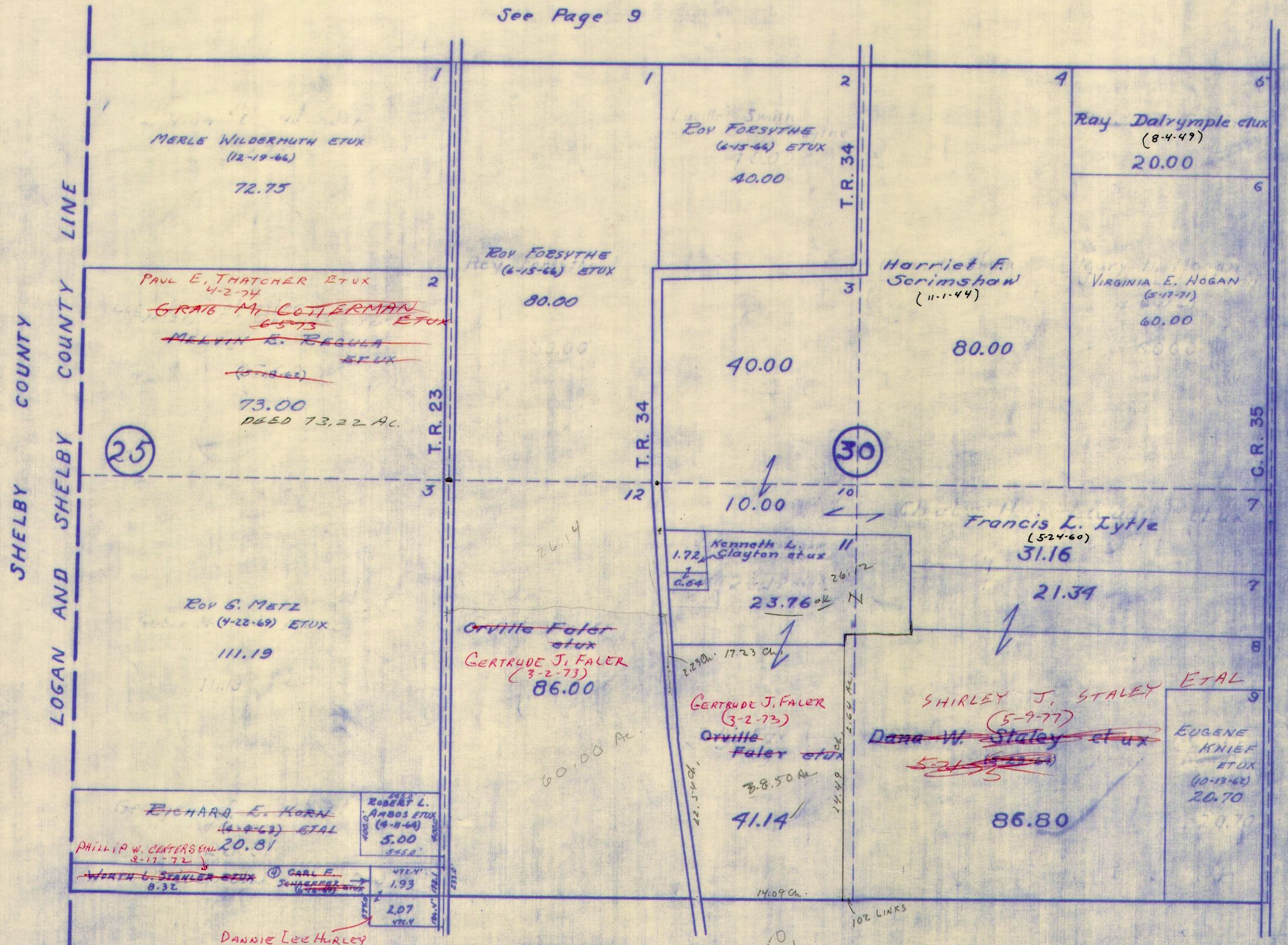


BLOOMFIELD TOWNSHIP

SECTION 25 TOWN 7 S. RANGE 7 E.  
SECTION 30 TOWN 7 S. RANGE 8 E.

SCALE 10 CHAINS TO THE INCH

26.14  
25.40  
1.74  
23.7



See Page 9

See Page 15

See Page 17

38.50  
2.64  
41.14

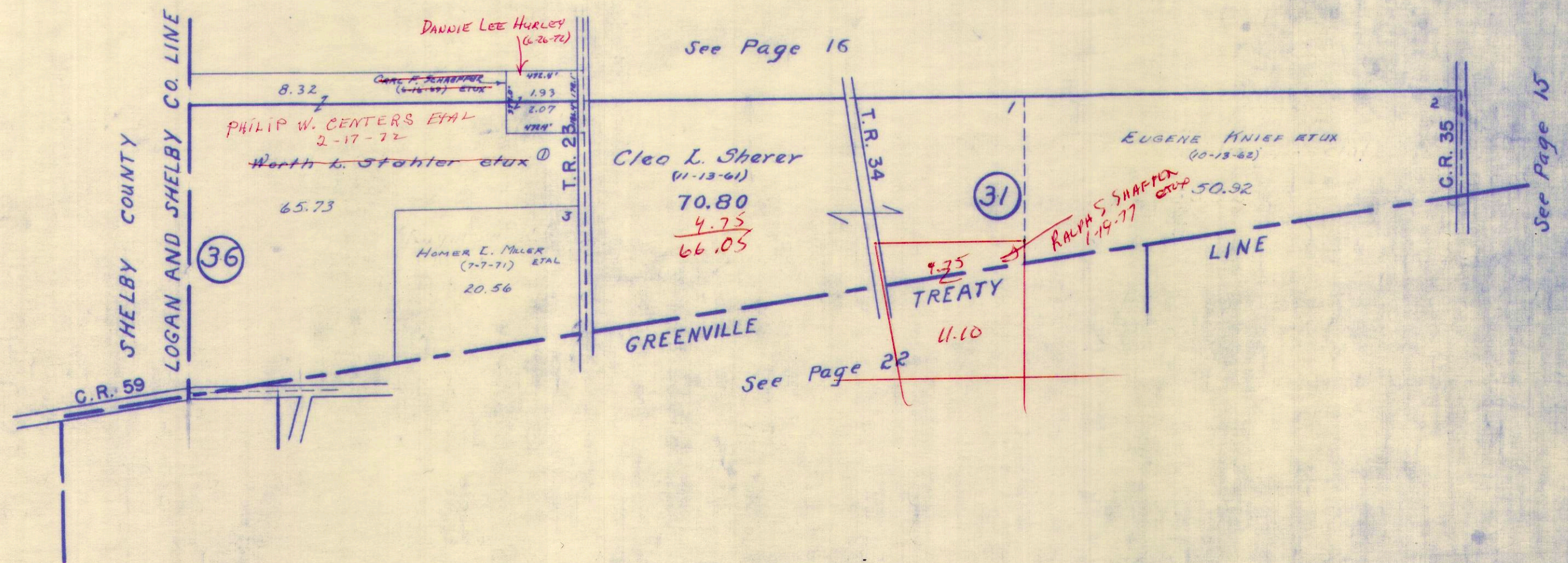


SURVEY OR SECTION	SUB. NO.	NO. ACRES	GRANTOR	GRANTEE	ACRES TRANS'FRD	TRANS.	DATE OF TRANSFER	DEED		LOT NO.	SIZE		REMARKS
								VOL.	PAGE		FRONT	DEPTH	
36-7-7		20.56	Kenneth A. Miller (Dec'd)	Petronella Miller	20.56	✓	6-11-71	335	463-465				Bloom Field
36-7-7		20.56	PETRONELLA MILLER	HOMER A MILLER ETAL	20.56	✓	7-7-71	335	886-890				"
17 36-7-7		20.56	PETRONELLA MILLER	HOMER A. MILLER ETAL	20.56	✓	7-7-71	335	871-873				"
36-7-7	1	65.73	WORTH L. STAHLER (Dec'd)	PHILLIP W. CENTERS ETAL	65.73	✓	2-17-72	338	988-991				
36-7-7	1	65.73	CRYSTAL STAHLER	" "	"	✓	2-17-72	338	991-995				
31-7-8		70.80	CLEO L. STAHLER	RALPH S. SHAFER ETUX	4.75	✓	1-19-77	368	621-622				New Survey



BLOOMFIELD TOWNSHIP  
 SECTION 36 TOWN 7 S. RANGE 7 E.  
 SECTION 31 TOWN 7 S. RANGE 8 E.

SCALE 10 CHAINS TO THE INCH



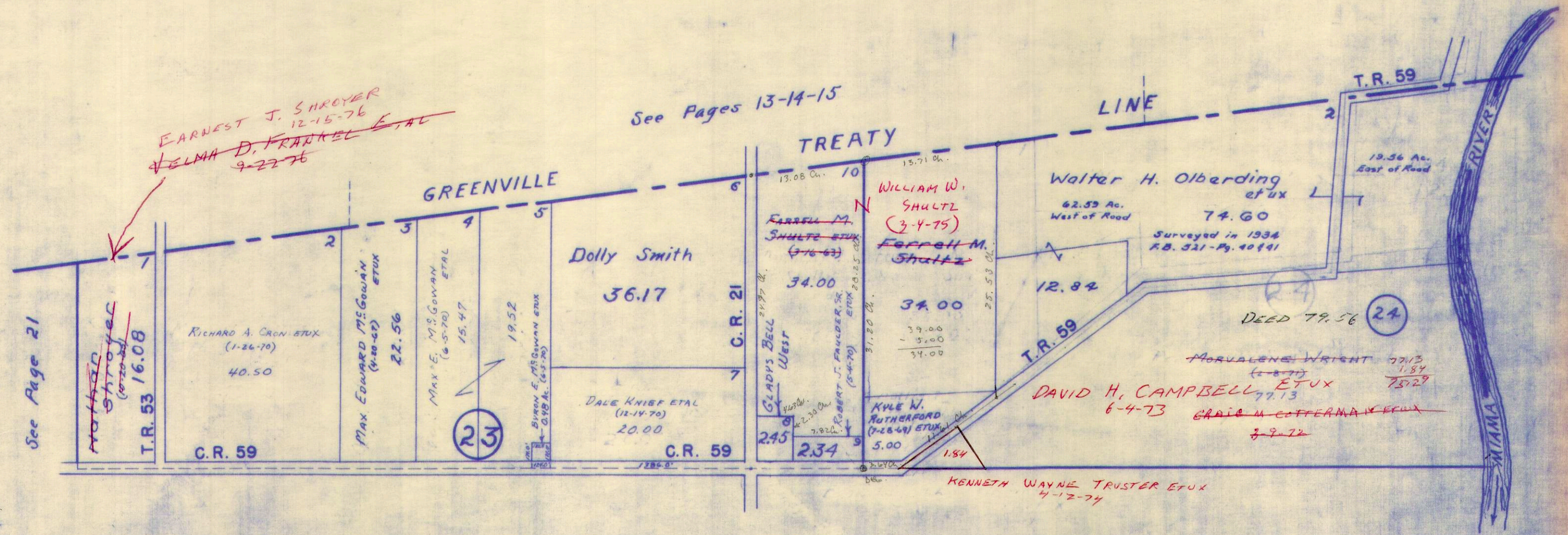


SURVEY OR SECTION	SUB. NO.	NO. ACRES	GRANTOR	GRANTEE	ACRES TRANSFRD	TRANS.	DATE OF TRANSFER	DEED		LOT NO.	SIZE		REMARKS
								VOL.	PAGE		FRONT	DEPTH	
24-2-8	24	77.13	MORVALENE WRIGHT	CRAIG M. COTTERMAN ETUX.	77.13	✓	3-9-72	359	-243-244				Deed says 79.56
24-2-8		77.13	CRAIG M. COTTERMAN ETUX	DAVID H. CAMPBELL ETUX	77.13	✓	6-4-73	347	284				
24-2-8		47.13	DAVID H. CAMPBELL ETUX	KENNETH WAYNE TRUSTER ETUX	184	✓	4-12-74	352	309-				NEW SURVEY
24-2-8		34.00	FARRELL M. SHULTZ ETUX	WILLIAM W. SHULTZ	34.00	✓	3-4-75	357	363-				
24-2-8		34.00	FARRELL M. SHULTZ ETUX	WILLIAM W. SHULTZ	34.00	✓	3-4-75	357	365-				
23-2-8		16.08	NATHAN SHROYER DEC'D	VELMA D. FRANKEL ETAL	16.08	✓	9-22-76	366	680-				
23-2-8		16.08	VELMA D. FRANKEL ETAL	EARNEST J. SHROYER	16.08	✓	12-15-76	368	682- 186- 190				



**BLOOMFIELD TOWNSHIP**  
**SECTION 23 TOWN 2 RANGE 8**  
**SECTION 24 TOWN 2 RANGE 8**

SCALE 10 CHAINS TO THE INCH





SURVEY OR SECTION	SUB. NO.	NO. ACRES	GRANTOR	GRANTEE	ACRES TRANS'FRD	TRANS.	DATE OF TRANSFER	DEED		LOT NO.	SIZE		REMARKS
								VOL.	PAGE		FRONT	DEPTH	

25-2-8	1	204.00	PAUL B. LONG ETUX	GERALD H. PLATFOOT ETUX	204.00	✓	10-29-73	349	918- 920				
25-2-8		47.71	HELEN R. WHITEHEAD	FRANK WILLIAM KOPUS ETUX	0.11	✓	9-11-75	360	740- 741				NEW SURVEY
25-2-8		0.43	HOWARD A. WHITEHEAD ETUX	" " "	0.37	✓	10-22-75	360	742- 743				NEW SURVEY



BLOOMFIELD TOWNSHIP  
SECTION 25 TOWN 2 RANGE 8

SCALE 10 CHAINS TO THE INCH

62.45  
26.31

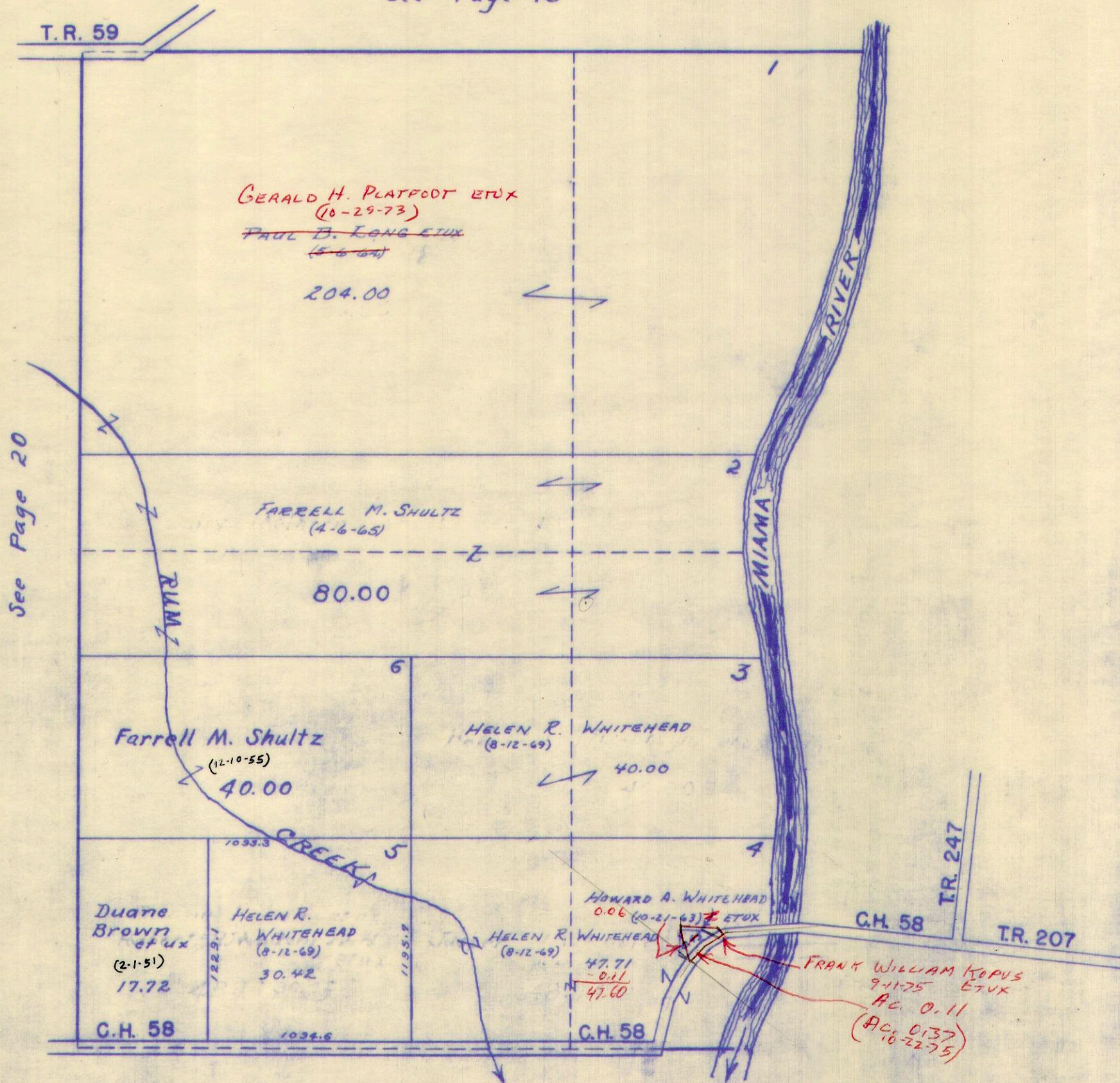
3614

27.15

62.45

8960

See Page 18



See Page 20

See Page 25

0.43  
-0.37  
0.06



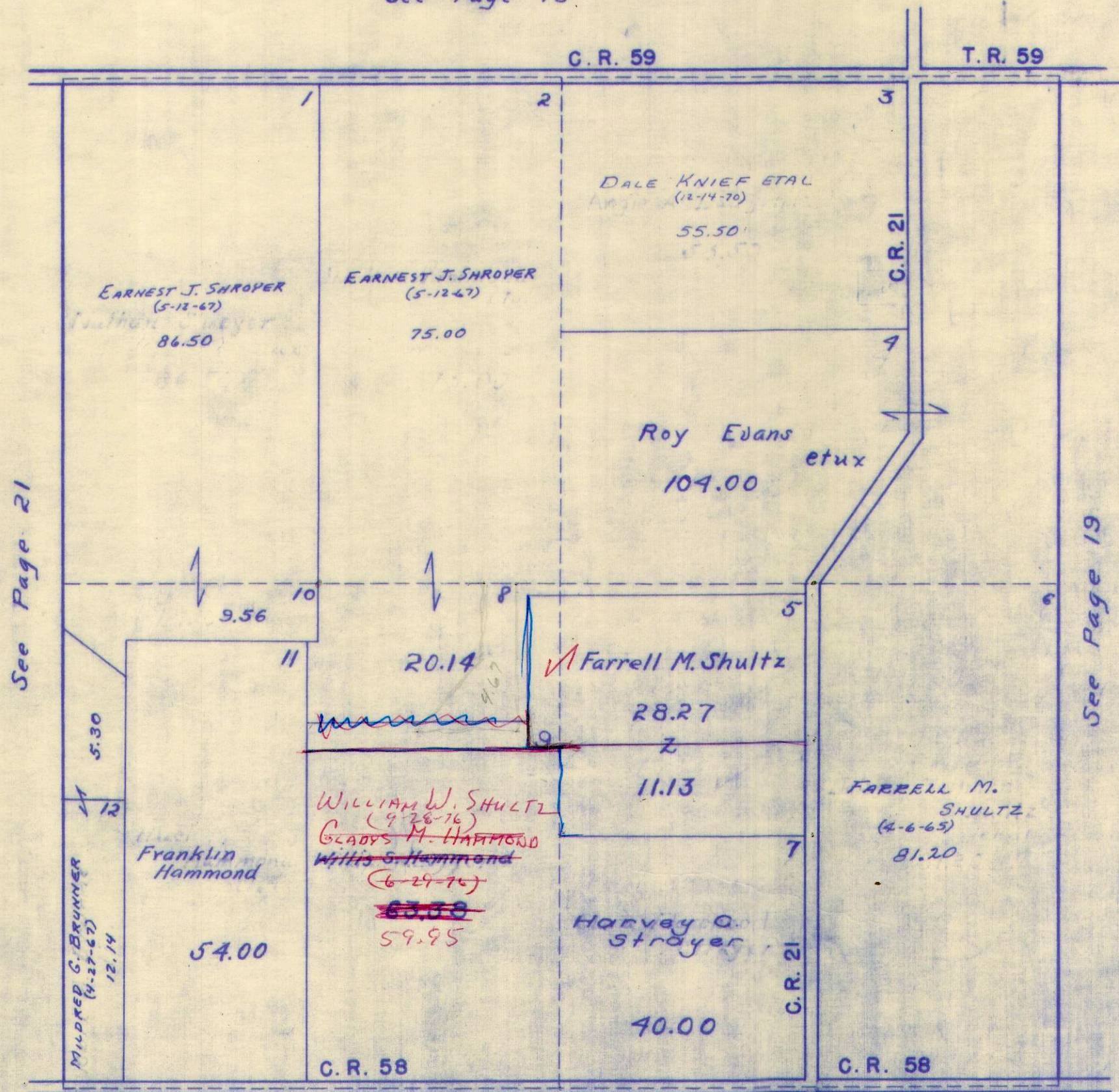
SURVEY OR SECTION	SUB. NO.	NO. ACRES	GRANTOR	GRANTEE	ACRES TRANSFRD	TRANS.	DATE OF TRANSFER	DEED		LOT NO.	SIZE		REMARKS
								VOL.	PAGE		FRONT	DEPTH	
26-2-8		63.38	WILLIS S. HAMMOND (De'd)	GLADYS M. HAMMOND	63.38	✓	6-29-76	365	58-61				
26-2-8		59.95	GLADYS M. HAMMOND	WILLIAM W. SHULTZ	59.95	✓	9-28-76	366	763-766				



BLOOMFIELD TOWNSHIP  
SECTION 26 TOWN 2 RANGE 8

SCALE 10 CHAINS TO THE INCH

See Page 18



107.05

107.05  
28.27  
78.78  
13.50  
65.22  
5.32  
59.85

See Page 25

SEE AERIAL PHOTO  
DU-36-64

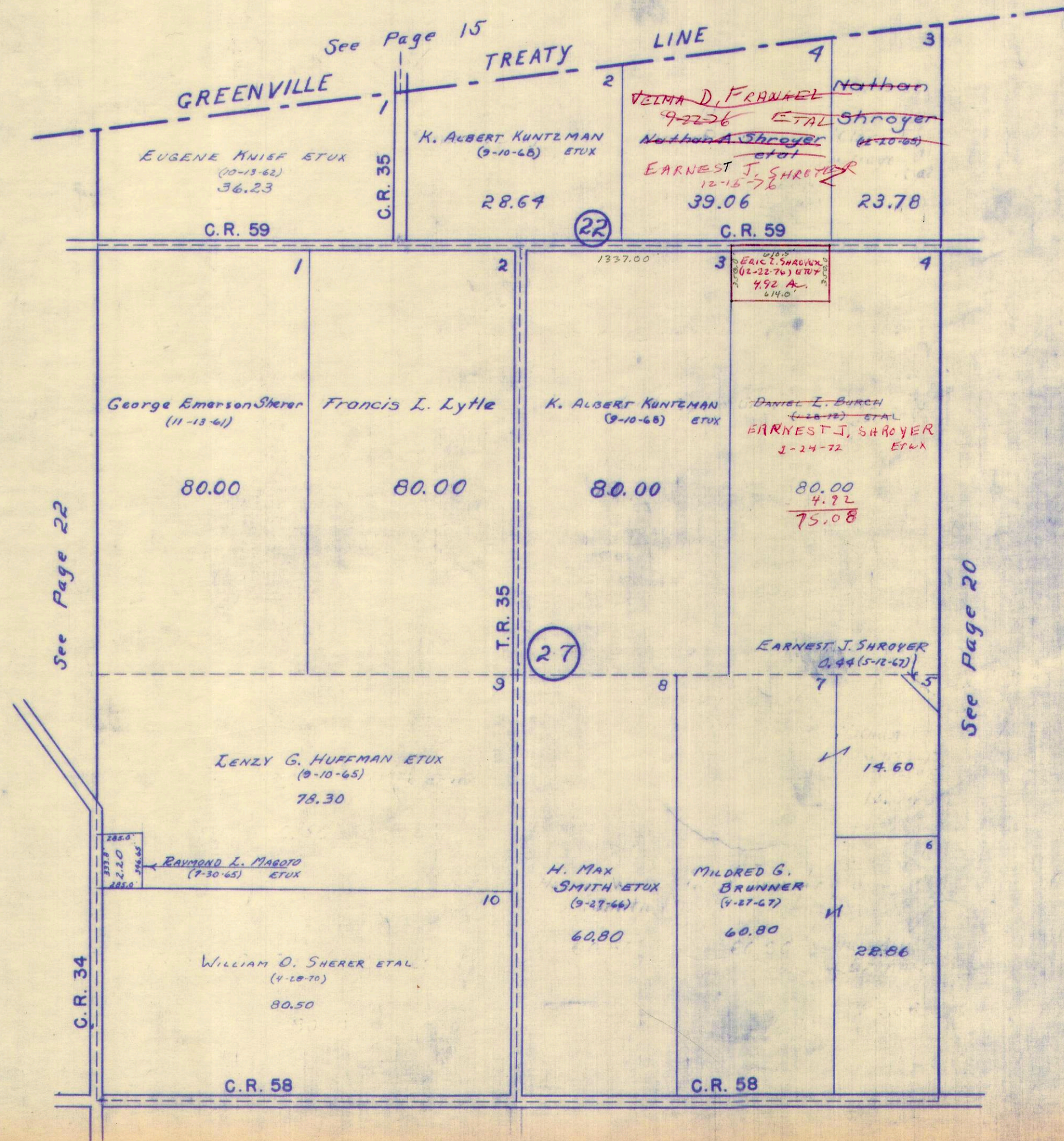


SURVEY OR SECTION	SUB. NO.	NO. ACRES	GRANTOR	GRANTEE	ACRES TRANS'FRD	TRANS.	DATE OF TRANSFER	DEED		LOT NO.	SIZE		REMARKS
								VOL.	PAGE		FRONT	DEPTH	
27-2-8	4	80.00	Gleam E Burch ETUX	Daniel L. Burch & Marvin J. Burch	80.00	✓	1-28-72	338	736-737			Bloom field	
27-2-8	4	80.00	DANIEL L. BURCH ETAL	EARNEST J. SHROYER ETUX	80.00	✓	2-24-72	339	37-39				
<del>27</del>		39.06 23.78	NATHAN SHROYER DEC'D	VELMA D. FRANKEL ETAL	39.06 23.78	✓	9-22-76	366	680- 682				
22-2-8		39.06 23.78	VELMA D. FRANKEL ETAL	EARNEST J. SHROYER	39.06 23.78	✓	12-15-76	368	186- 190				
27-2-8		80.00	EARNEST J. SHROYER ETUX	ERIC L. SHROYER ETUX	4.92	✓	12-22-76	368	307- 308			New Survey	



BLOOMFIELD TOWNSHIP  
 SECTION 22 TOWN 2 RANGE 8  
 SECTION 27 TOWN 2 RANGE 8

SCALE 10 CHAINS TO THE INCH





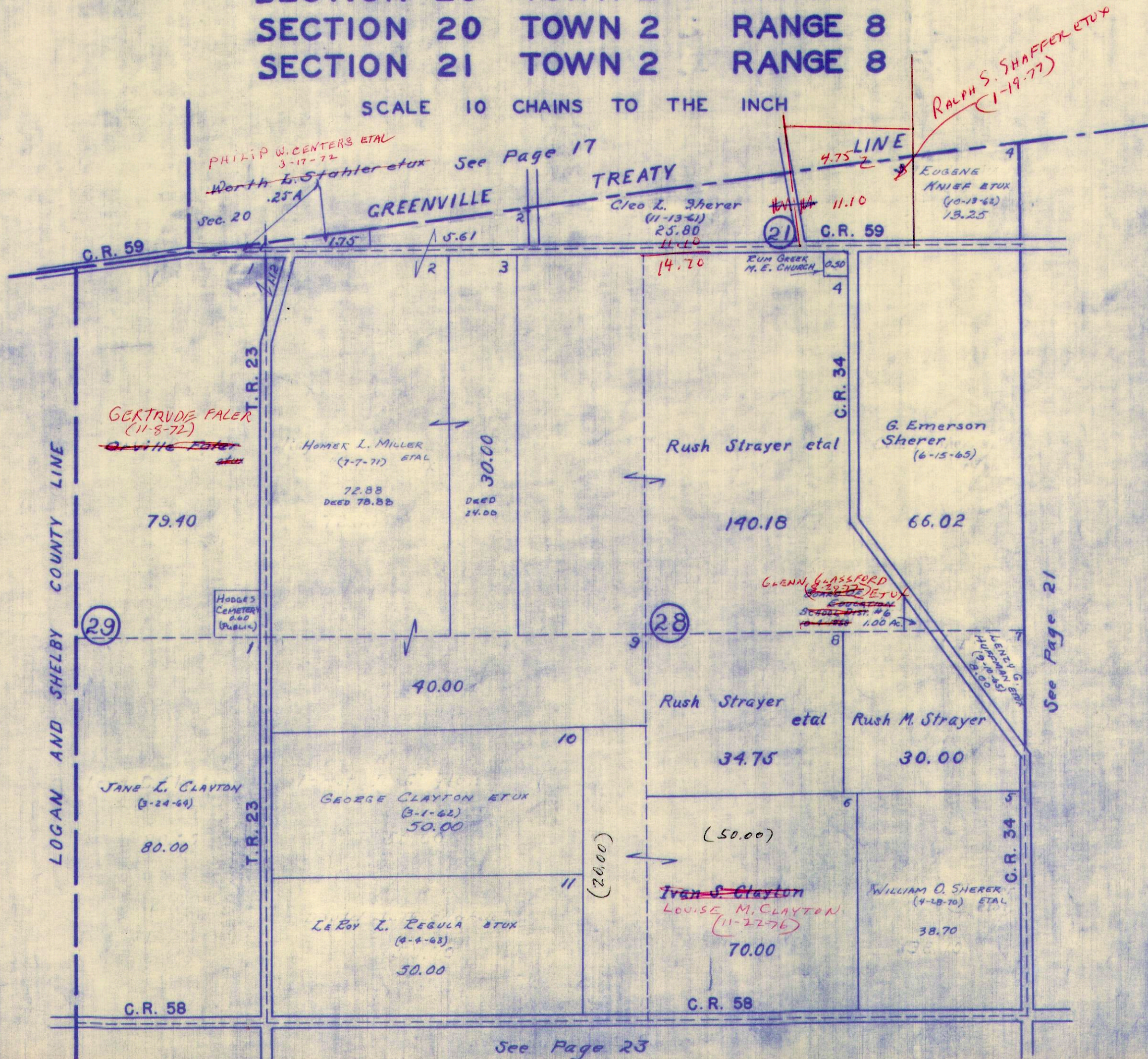
SURVEY OR SECTION	SUB. NO.	NO. ACRES	GRANTOR	GRANTEE	ACRES TRANS'FRD	TRANS.	DATE OF TRANSFER	DEED		LOT NO.	SIZE		REMARKS
								VOL.	PAGE		FRONT	DEPTH	
28-2-8	9	40.00	Kenneth A. Miller (Dec'd)	Petronella Miller	40.00	✓	6-11-71	335	463-465				13100m field
28-2-8	2	78.88	Kenneth A. Miller (Dec'd)	Petronella Miller	78.88	✓	6-11-71	335	463-465				"
28-2-8	3	24.00	Kenneth A. Miller (Dec'd)	Petronella Miller	24.00	✓	6-11-71	335	463-465				"
21-2-8	2	5.61	Kenneth A. Miller (Dec'd)	Petronella Miller	5.61	✓	6-11-71	335	463-465				"
28-2-8	9	40.00	PETRONELLA MILLER	HOMER L. MILLER ETAL	40.00	✓	7-7-71	335	888				"
28-2-8	2	78.88	PETRONELLA MILLER	HOMER L. MILLER ETAL	78.88	✓	7-7-71	"	"				"
28-2-8	2	24.00	PETRONELLA MILLER	HOMER L. MILLER ETAL	24.00	✓	7-7-71	"	"				"
28-2-8	2	5.61	PETRONELLA MILLER	HOMER L. MILLER ETAL	5.61	✓	7-7-71	"	"				"
	9	40.	"	"	40.00	✓	7-7-71	"	"				"
	2	78.88	"	"	78.88	✓	7-7-71	"	"				"
	2	24.00	"	"	24.00	✓	7-7-71	"	"				"
	2	5.61	"	"	5.61	✓	7-7-71	"	"				"
20-2-8		0.25			0.25	✓							
21-2-8	1	1.75	WORTH L. STAHLER (Dec'd) 1/2 INT.	PHILLIP W. CENTERS ETAL	1.75	✓	2-17-72	338	989				
20-2-8		0.25			0.25	✓							
21-2-8	1	1.75	CRYSTAL STAHLER 1/2 INT.	" " " "	"	✓	2-17-72	338	992				
29-2-8	1	112.79	ORVILLE FALER DEC'D	GERTRUDE FALER	112.79	✓	11-8-72	343	677-678				
28-2-8		70.00	IVAN S. CLAYTON	LOUISE M. CLAYTON	70.00	✓	11-22-76	367	812-813				
21-2-8		25.80	CLEO T. SIMON	RALPH S. SHAFFER ETUX	25.80	✓	11-19-77	368	671-672				Now Survey
<del>28-2-8</del>		<del>1.00</del>	<del>BOARD OF EDUCATION</del>	<del>GLENN CLASSFORD ETUX</del>	<del>1.00</del>	<del>✓</del>	<del>8-29-77</del>						



BLOOMFIELD TOWNSHIP

SECTION 28	TOWN 2	RANGE 8
SECTION 29	TOWN 2	RANGE 8
SECTION 20	TOWN 2	RANGE 8
SECTION 21	TOWN 2	RANGE 8

SCALE 10 CHAINS TO THE INCH



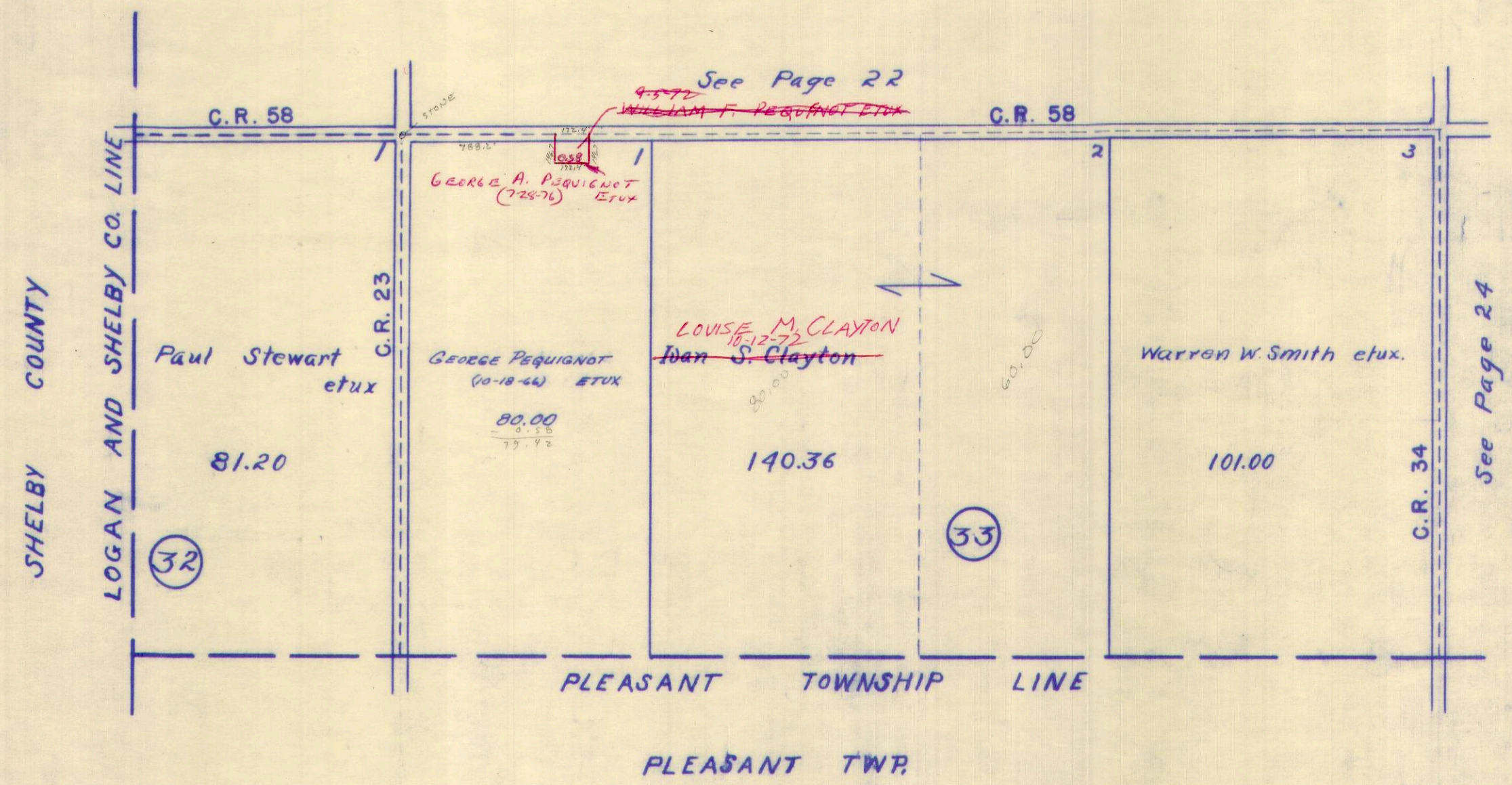


SURVEY OR SECTION	SUB. NO.	NO. ACRES	GRANTOR	GRANTEE	ACRES TRANS'FRD	TRANS.	DATE OF TRANSFER	DEED		LOT NO.	SIZE		REMARKS
								VOL.	PAGE		FRONT	DEPTH	
33-2-8	1	80.	GEORGE A. PEQUIGNOT ETUX	WILLIAM F. PEQUIGNOT ETUX	.58	✓	9-5-72	347	693- 695				
33-2-8	2	140.36	IVAN S. CLAYTON ETUX	LOUISE M. CLAYTON	140.36	✓	10-12-72	343	306- 307				
33-2-8		0.58	WILLIAM F. PEQUIGNOT ETUX	GEORGE A. PEQUIGNOT ETUX	0.58	✓	7-28-76	365	513- 514				



BLOOMFIELD TOWNSHIP  
SECTION 32 TOWN 2 RANGE 8  
SECTION 33 TOWN 2 RANGE 8

SCALE 10 CHAINS TO THE INCH



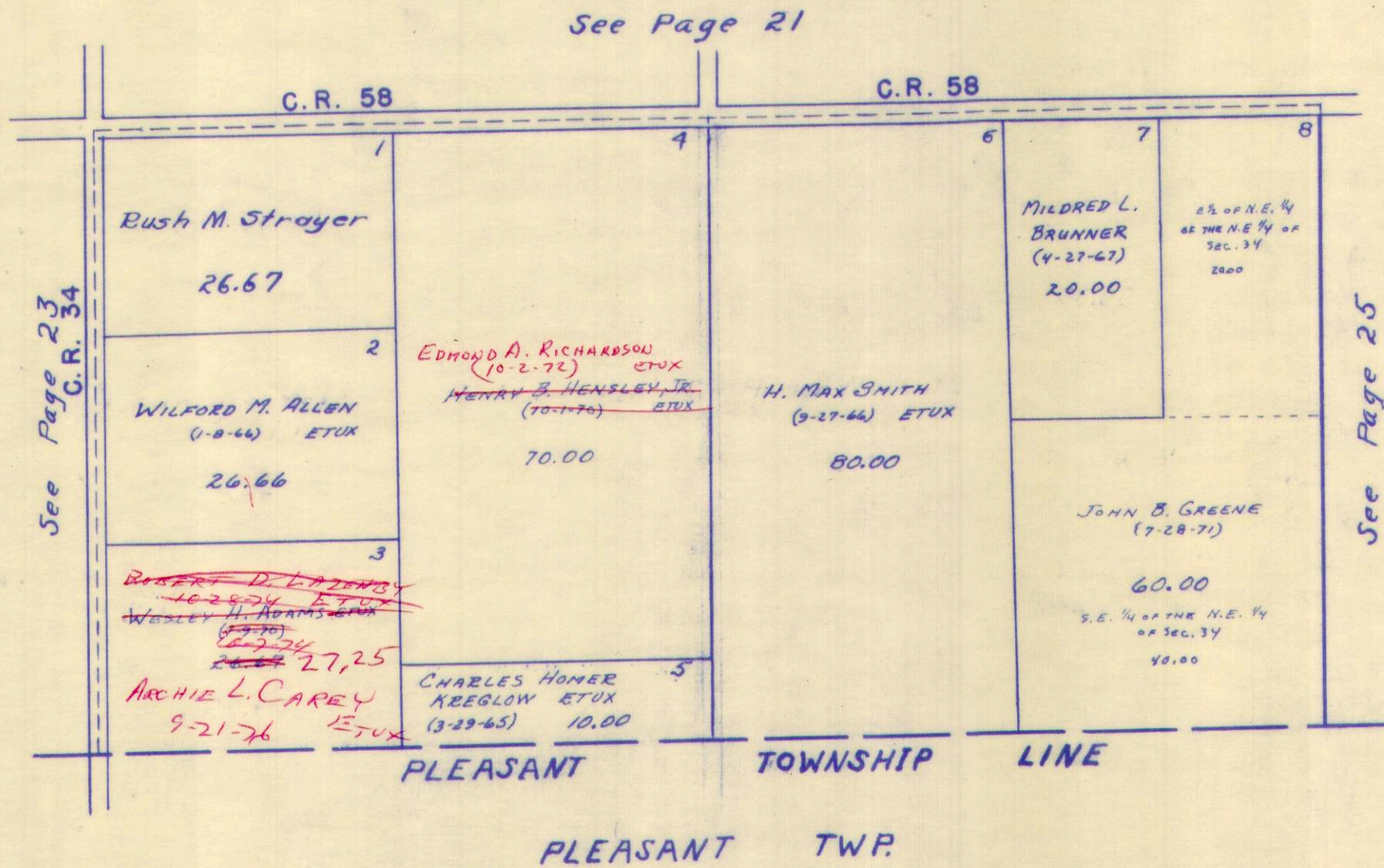


SURVEY OR SECTION	SUB. NO.	NO. ACRES	GRANTOR	GRANTEE	ACRES TRANS'FRD	TRANS.	DATE OF TRANSFER	DEED		LOT NO.	SIZE		REMARKS
								VOL.	PAGE		FRONT	DEPTH	
34-2-8	8		CARL LEISS ETUX	JOHN B. GREENE	40.00	✓	7-28-71	336	297-300				BLOOMFIELD
34-2-8	8		" " "	" " "	20.00	✓	7-28-71	336	297-300				" "
34-2-8	4	70.00	HENRY B. HENSLEY, JR. ETUX	EDMOND A. RICHARDSON ETUX	70.00	✓	10-2-72	343	158- 631-				
34-2-8		26.67	SUSAN P. ALLEN	WESLEY H. ALLEN	26.67	✓	10-7-74	355	632- 921-				
34-2-8		26.67	WESLEY H. ALLEN ETUX	ROBERT D. LAZENBY ETUX	26.67	✓	10-28-74	355	922				
34-2-8		26.67	ROBERT D. LAZENBY ETUX	ARCHIE L. CAREY ETUX	27.35 26.67	✓	9-21-76	366	652				New Survey



BLOOMFIELD TOWNSHIP  
SECTION 34 TOWN 2 RANGE 8

SCALE 10 CHAINS TO THE INCH





SURVEY OR SECTION	SUB. NO.	NO. ACRES	GRANTOR	GRANTEE	ACRES TRANSFRD	TRANS.	DATE OF TRANSFER	DEED		LOT NO.	SIZE		REMARKS
								VOL.	PAGE		FRONT	DEPTH	

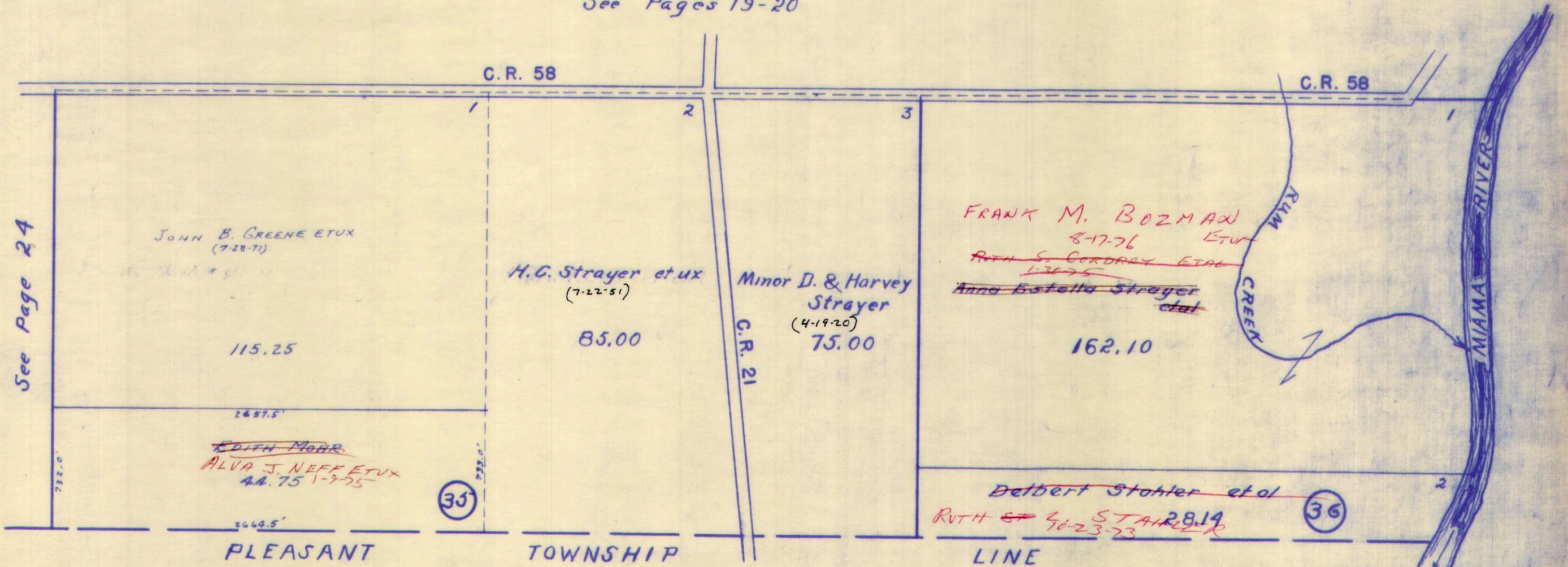
35-2-8			CARL WEISS ETUX	JOHN B. GREENE ETUX	115.25	✓	7-28-71	336	297-300				Bloomfield Q.
36-28	2	28.14	DELBERT V. STAHLER DEC'D	RUTH E. STAHLER	28.14	✓	10-23-73	349	802				
35-28	35	44.75	EDITH MOHR	ALVA J. NEFF ETUX	44.75	✓	1-9-75	356	259-261				
36-2-8	1	162.10	ANNA ESTELLA STRAYER DEC'D	RUTH S. CORDREY ETAL	162.10	✓	1-30-75	357	12-13				
36-2-8		162.10	RUTH S. CORDREY ETAL	FRANK M. BOZMAN ETUX	162.10	✓	8-17-76	366	63-64				



BLOOMFIELD TOWNSHIP  
 SECTION 35 TOWN 2 RANGE 8  
 SECTION 36 TOWN 2 RANGE 8

SCALE 10 CHAINS TO THE INCH

See Pages 19-20



See Page 24

JOHN B. GREENE ET UX  
(7-28-71)

115.25

2687.5'

~~EDITH MOHR~~  
ALVA J. NEFF ET UX  
44.75 1-9-75

35

H.C. Strayer et ux  
(7-22-51)

85.00

Minor D. & Harvey  
Strayer  
(4-19-20)  
75.00

C.R. 21

FRANK M. BOZMAN  
8-17-76 ET UX  
~~RUTH S. CORDRAY ET UX~~  
1-30-75  
~~Anna Estelle Strayer et ux~~

162.10

~~Delbert Stahler et al~~

RUTH S. STAHLER  
76-23-73 28.14

36

PLEASANT

TOWNSHIP

LINE

PLEASANT TWP

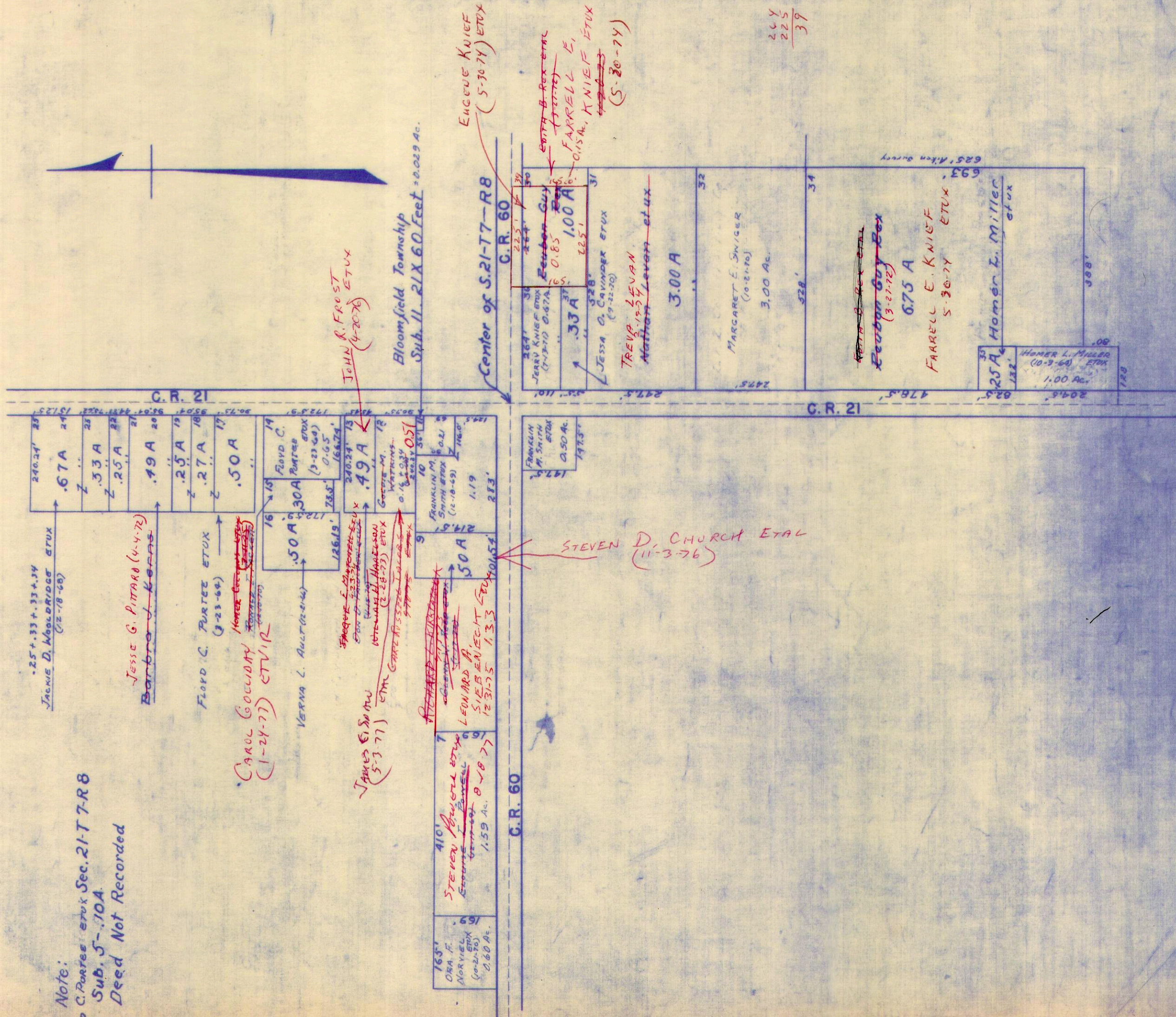



SURVEY OR SECTION	SUB. NO.	NO. ACRES	GRANTOR	GRANTEE	ACRES TRANS'FRD	TRANS.	DATE OF TRANSFER	DEED		LOT NO.	SIZE		REMARKS
								VOL.	PAGE		FRONT	DEPTH	
20 21-7-8	36	0.67	CLARENCE E. DAVIS	JERRY KNIEF ETAL	0.67	✓	7-13-71	335	979-980		110.0	264.0'	BLOOMCENTER.
<del>21-7-8</del>		<del>0.50</del>	<del>BARBARA J. KERNS (Incompetent)</del>		<del>0.50</del>		<del>11-11-71</del>						"
21-7-8	9	0.50	ROBERT L. MARCHAL ETUX	GLENN W. REED ETUX	0.50	✓	1-17-72	338	624-626				"
21-7-8	30	1.00	RUEBEN GUY REX (Dec'd)	EDITH B. REX ETAL	1.00	✓	3-27-72	339	537-538				
21-7-8	34	6.75	RUEBEN GUY REX (Dec'd)	EDITH B. REX ETAL	6.75	✓	3-27-72	339	537-538				
21-7-8	20-21	0.50	BARBARA J. KERNS (PATRICIA L. SMITH-COOKMAN)	JESSE G. PITARD	0.50	✓	4-4-72	339	705-708				
21-7-8	13	0.49	DON D. FAULDER ETUX	WILLIAM H. HARELSON ETUX	0.49	✓	2-28-73	345	454-455				
21-7-8		.50	GLENN W. REED ETUX	RICHARD L. KIRKPATRICK	.50	✓	4-17-73	346	265-266				
21-7-8	30	1.00	EDITH B. REX ETAL	FARRELL E. KNIEF ETUX	1.00	✓	4-28-73	346	360				
21-7-8	31	3.00	NATHAN L. LEVAN DEC'D	TREVA LEVAN	3.00	✓	2-19-74	351	368-370				
21-7-8	13	49 6.75	WILLIAM H. HARELSON SR. ETUX	JACQUE E. MINTCHELL ETUX	49 6.75	✓	4-23-74	352	453-454				
21-7-8		1.00	FARRELL KNIEF ETUX	MARILYN SCOTT	1.00	✓	5-30-74	353	194-196				
21-7-8		6.75	MARILYN SCOTT	FARRELL E. KNIEF ETUX	6.75	✓	5-30-74	353	197-199				
21-7-8		1.00	FARRELL E. KNIEF ETUX	EUGENE KNIEF ETUX	0.85	✓	5-30-74	353	200-201				New Survey
21-7-8		0.30	RONALD L. TACKETT ETUX	HOMER COLLINS ETUX	0.30	✓	7-11-75	359	245-246				
21-7-8		0.16 0.34	GOLDIE M. WATKINS	CARL RUSSELL JACOBS ETUX	0.16 0.34	✓	9-10-75	360	161-162				Deed 0.51 Ac.
21-7-8		8.57	VERNA L. AULT	LEONARD A. SIEBENECK ETUX	1.33	✓	12-31-75	361	713-714				NEW SURVEY
21-7-8		0.49	JACQUE E. MINTCHELL ETUX	JOHN R. FROST ETUX	0.49	✓	4-20-76	363	210-211				
21-7-8		0.50	RICHARD L. KIRKPATRICK ETUX	STEVEN DEAN CHURCH ETAL	0.50	✓	11-3-76	367	402				
21-7-8		0.30	HOMER COLLINS ETUX	CAROL GOLLIDAY ETUX	0.30	✓	1-24-77	368	689				
21-7-8		0.51	CARL RUSSELL JACOBS ETUX	JAMES E. SPAW ETAL	0.51	✗	5-3-77	370	155-156				
21-7-8		1.59	ELOISE L. SIEBENECK (PAWELL)	STEVEN POWELL ETUX	1.59	✗	8-18-77	372	146				



BLOOMCENTER

SCALE 200 FEET TO THE INCH



Note:  
FLOYD C. PURTEE ETUX Sec. 21-T-7-R-8  
Sub. 5-.70A  
Deed Not Recorded

12-8-21

HE Dysert

265  
225  
39

JOHN R. FROST  
(4-20-76) ETUX

Bloomfield Township  
Sub. II 21X 60 Feet = 0.029 Ac.

EUGENE KNIEF  
(5-30-74) ETUX

~~EMMA B. FOX ETUX  
(1-27-76)~~  
FARRELL E.  
O'ISA, KNIEF ETUX  
(5-30-74)

STEVEN D. CHURCH ETAL  
(11-3-76)

~~EMMA B. FOX ETUX  
(1-27-76)~~  
Eugene Guy Box  
(3-27-72)

6.75 A  
FARRELL E. KNIEF  
5-30-74 ETUX

25A  
Homer L. Miller  
et ux

HOMER L. MILLER  
(10-8-60) ETUX  
1.00 Ac.

240.24' 23'  
JACKIE D. WOODBRIDGE ETUX  
(12-18-68)

JESSE G. PITARO (4-4-72)  
Barbro J. Keras

FLOYD C. PURTEE ETUX  
(9-23-64)

CAROL GOLLIDAY  
(1-24-77) ETUX  
HOMER L. MILLER  
(10-8-60)

VERNA L. AULT (2-2-64)

JAMES E. SOWAN  
(5-3-77) ETUX  
MARGARET E. KNIEF  
(5-30-74)

LEONARD A.  
SIEBENIECH ETUX  
(12-31-75) 1.33

STEVEN D. CHURCH ETUX  
(11-3-76)

ORA F. NORVEL ETUX  
(4-2-76) 0.60 Ac.

FLOYD C. PURTEE ETUX  
(9-23-64) 0.65

4.9 A  
GARRIE M. WATSON  
(2-28-73) ETUX

5.0 A  
FRANKLIN M. SMITH ETUX  
(12-18-49) 1.19

5.0 A  
FRANKLIN M. SMITH ETUX  
(12-18-49) 1.19

5.0 A  
FRANKLIN M. SMITH ETUX  
(12-18-49) 1.19

5.0 A  
FRANKLIN M. SMITH ETUX  
(12-18-49) 1.19

5.0 A  
FRANKLIN M. SMITH ETUX  
(12-18-49) 1.19

3.33 A  
JESSA O. CAVENDER ETUX  
(9-22-76)

3.00 A  
MARGARET E. KNIEF  
(5-30-74) ETUX

3.00 A  
MARGARET E. KNIEF  
(5-30-74) ETUX

3.00 A  
MARGARET E. KNIEF  
(5-30-74) ETUX

3.00 A  
MARGARET E. KNIEF  
(5-30-74) ETUX

3.00 A  
MARGARET E. KNIEF  
(5-30-74) ETUX

0.85  
EUGENE KNIEF ETUX  
(5-30-74)

1.00 A  
EUGENE KNIEF ETUX  
(5-30-74)

1.00 A  
EUGENE KNIEF ETUX  
(5-30-74)

1.00 A  
EUGENE KNIEF ETUX  
(5-30-74)

1.00 A  
EUGENE KNIEF ETUX  
(5-30-74)

1.00 A  
EUGENE KNIEF ETUX  
(5-30-74)

3.00 A  
MARGARET E. KNIEF  
(5-30-74) ETUX

3.00 A  
MARGARET E. KNIEF  
(5-30-74) ETUX

3.00 A  
MARGARET E. KNIEF  
(5-30-74) ETUX

3.00 A  
MARGARET E. KNIEF  
(5-30-74) ETUX

3.00 A  
MARGARET E. KNIEF  
(5-30-74) ETUX

3.00 A  
MARGARET E. KNIEF  
(5-30-74) ETUX

3.00 A  
MARGARET E. KNIEF  
(5-30-74) ETUX

3.00 A  
MARGARET E. KNIEF  
(5-30-74) ETUX

3.00 A  
MARGARET E. KNIEF  
(5-30-74) ETUX

3.00 A  
MARGARET E. KNIEF  
(5-30-74) ETUX

3.00 A  
MARGARET E. KNIEF  
(5-30-74) ETUX

3.00 A  
MARGARET E. KNIEF  
(5-30-74) ETUX

3.00 A  
MARGARET E. KNIEF  
(5-30-74) ETUX

3.00 A  
MARGARET E. KNIEF  
(5-30-74) ETUX

3.00 A  
MARGARET E. KNIEF  
(5-30-74) ETUX

3.00 A  
MARGARET E. KNIEF  
(5-30-74) ETUX

3.00 A  
MARGARET E. KNIEF  
(5-30-74) ETUX

3.00 A  
MARGARET E. KNIEF  
(5-30-74) ETUX

3.00 A  
MARGARET E. KNIEF  
(5-30-74) ETUX

3.00 A  
MARGARET E. KNIEF  
(5-30-74) ETUX

3.00 A  
MARGARET E. KNIEF  
(5-30-74) ETUX

3.00 A  
MARGARET E. KNIEF  
(5-30-74) ETUX

3.00 A  
MARGARET E. KNIEF  
(5-30-74) ETUX

3.00 A  
MARGARET E. KNIEF  
(5-30-74) ETUX

3.00 A  
MARGARET E. KNIEF  
(5-30-74) ETUX

3.00 A  
MARGARET E. KNIEF  
(5-30-74) ETUX

3.00 A  
MARGARET E. KNIEF  
(5-30-74) ETUX

3.00 A  
MARGARET E. KNIEF  
(5-30-74) ETUX

3.00 A  
MARGARET E. KNIEF  
(5-30-74) ETUX

3.00 A  
MARGARET E. KNIEF  
(5-30-74) ETUX

3.00 A  
MARGARET E. KNIEF  
(5-30-74) ETUX

3.00 A  
MARGARET E. KNIEF  
(5-30-74) ETUX

3.00 A  
MARGARET E. KNIEF  
(5-30-74) ETUX

3.00 A  
MARGARET E. KNIEF  
(5-30-74) ETUX

3.00 A  
MARGARET E. KNIEF  
(5-30-74) ETUX

3.00 A  
MARGARET E. KNIEF  
(5-30-74) ETUX

3.00 A  
MARGARET E. KNIEF  
(5-30-74) ETUX

3.00 A  
MARGARET E. KNIEF  
(5-30-74) ETUX

3.00 A  
MARGARET E. KNIEF  
(5-30-74) ETUX

3.00 A  
MARGARET E. KNIEF  
(5-30-74) ETUX

3.00 A  
MARGARET E. KNIEF  
(5-30-74) ETUX

3.00 A  
MARGARET E. KNIEF  
(5-30-74) ETUX

3.00 A  
MARGARET E. KNIEF  
(5-30-74) ETUX

3.00 A  
MARGARET E. KNIEF  
(5-30-74) ETUX

3.00 A  
MARGARET E. KNIEF  
(5-30-74) ETUX

3.00 A  
MARGARET E. KNIEF  
(5-30-74) ETUX

3.00 A  
MARGARET E. KNIEF  
(5-30-74) ETUX

3.00 A  
MARGARET E. KNIEF  
(5-30-74) ETUX

3.00 A  
MARGARET E. KNIEF  
(5-30-74) ETUX

3.00 A  
MARGARET E. KNIEF  
(5-30-74) ETUX

3.00 A  
MARGARET E. KNIEF  
(5-30-74) ETUX

3.00 A  
MARGARET E. KNIEF  
(5-30-74) ETUX

3.00 A  
MARGARET E. KNIEF  
(5-30-74) ETUX

3.00 A  
MARGARET E. KNIEF  
(5-30-74) ETUX

3.00 A  
MARGARET E. KNIEF  
(5-30-74) ETUX

3.00 A  
MARGARET E. KNIEF  
(5-30-74) ETUX

3.00 A  
MARGARET E. KNIEF  
(5-30-74) ETUX

3.00 A  
MARGARET E. KNIEF  
(5-30-74) ETUX

3.00 A  
MARGARET E. KNIEF  
(5-30-74) ETUX

3.00 A  
MARGARET E. KNIEF  
(5-30-74) ETUX

3.00 A  
MARGARET E. KNIEF  
(5-30-74) ETUX

3.00 A  
MARGARET E. KNIEF  
(5-30-74) ETUX

3.00 A  
MARGARET E. KNIEF  
(5-30-74) ETUX

3.00 A  
MARGARET E. KNIEF  
(5-30-74) ETUX

3.00 A  
MARGARET E. KNIEF  
(5-30-74) ETUX

3.00 A  
MARGARET E. KNIEF  
(5-30-74) ETUX

3.00 A  
MARGARET E. KNIEF  
(5-30-74) ETUX

3.00 A  
MARGARET E. KNIEF  
(5-30-74) ETUX

3.00 A  
MARGARET E. KNIEF  
(5-30-74) ETUX

3.00 A  
MARGARET E. KNIEF  
(5-30-74) ETUX

3.00 A  
MARGARET E. KNIEF  
(5-30-74) ETUX

3.00 A  
MARGARET E. KNIEF  
(5-30-74) ETUX

3.00 A  
MARGARET E. KNIEF  
(5-30-74) ETUX

3.00 A  
MARGARET E. KNIEF  
(5-30-74) ETUX

3.00 A  
MARGARET E. KNIEF  
(5-30-74) ETUX

3.00 A  
MARGARET E. KNIEF  
(5-30-74) ETUX

3.00 A  
MARGARET E. KNIEF  
(5-30-74) ETUX

3.00 A  
MARGARET E. KNIEF  
(5-30-74) ETUX

3.00 A  
MARGARET E. KNIEF  
(5-30-74) ETUX

3.00 A  
MARGARET E. KNIEF  
(5-30-74) ETUX

3.00 A  
MARGARET E. KNIEF  
(5-30-74) ETUX

3.00 A  
MARGARET E. KNIEF  
(5-30-74) ETUX

3.00 A  
MARGARET E. KNIEF  
(5-30-74) ETUX

3.00 A  
MARGARET E. KNIEF  
(5-30-74) ETUX