

VIRGINIA MILITARY SURVEYS

INDEX

V.M.S.	PAGE	V.M.S.	PAGE
9978	1	9913	12
10239	2	9914	13
10239	3	9915	14
12280	3	9890	15
10837	4	9891	16
13593	4	9892	17
14530	4	9893	18
16070	4	13646	19
10387	4	3472	19
10388	4	5288	19
9958	5	5288	20
9959	6	842	20
9960	6	7995	21
10042	6	6154 -- NORTH PART --	22
9937	7	6154 -- SOUTH PART --	23
9938	8	6251	24
10060	9	13068	24
12112	10	6155	25
7161	10	775	25
9912	11		

10239 -- RIDGEWAY	{	WEST PART	26
		EAST PART	27

775-6155 -- WEST MANSFIELD	{	28
		29
		30
		31

BOKESCREEK TOWNSHIP

VIRGINIA MILITARY SURVEYS

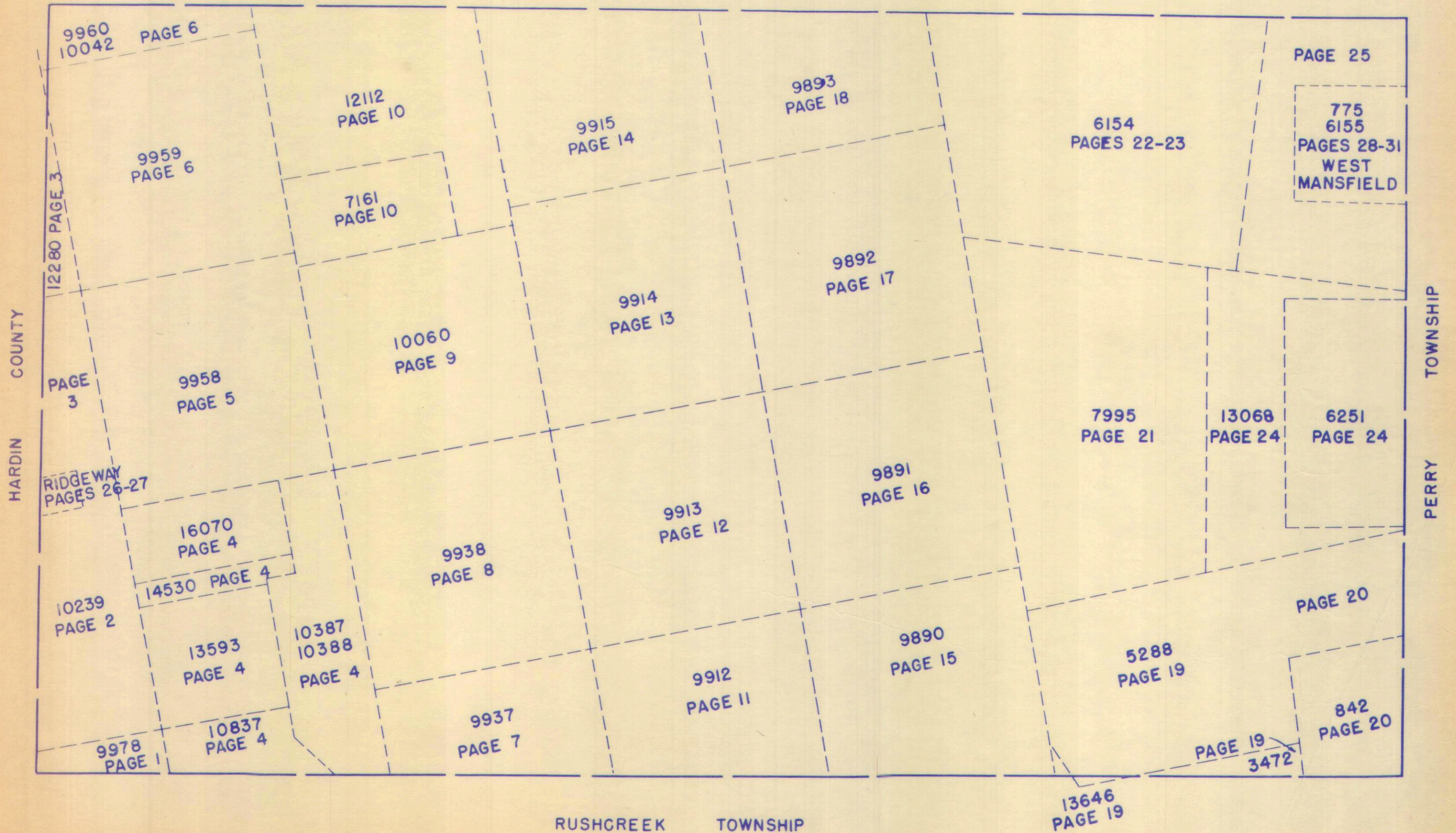
INDEX MAP

CORRECTED TO:

JANUARY 1, 1975

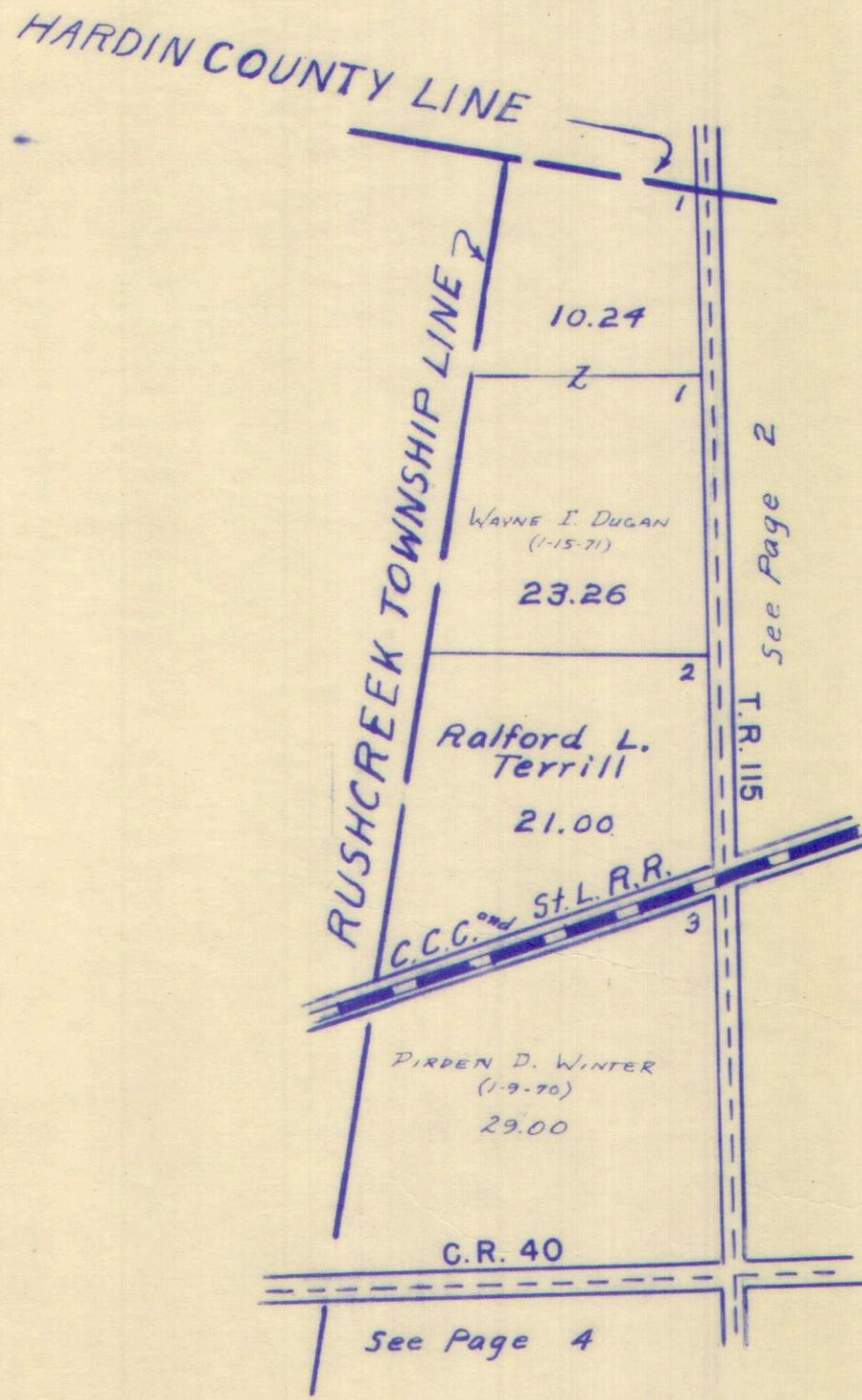


UNION COUNTY



RUSHCREEK TOWNSHIP



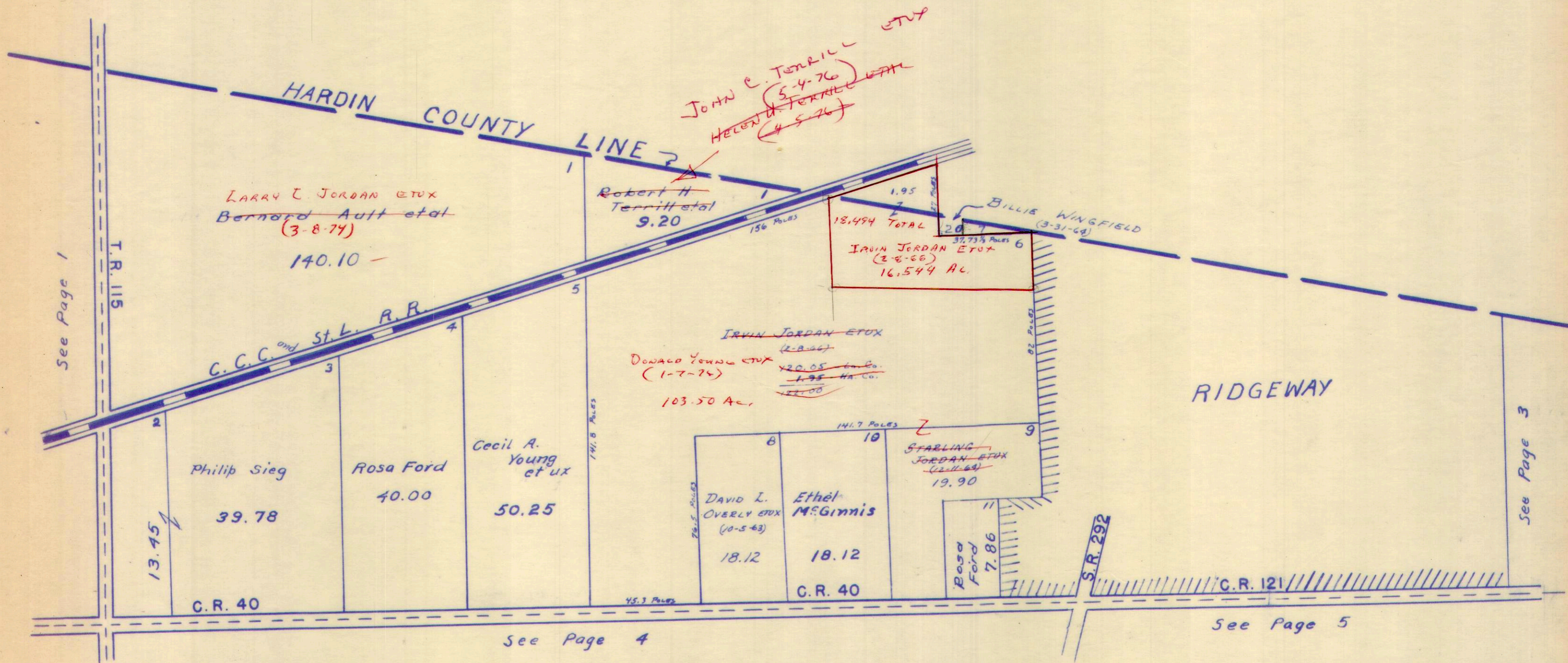


SURVEY OR SECTION	SUB. NO.	NO. ACRES	GRANTOR	GRANTEE	ACRES TRANS'FRD	TRANS.	DATE OF TRANSFER	DEED		LOT NO.	SIZE		REMARKS
								VOL.	PAGE		FRONT	DEPTH	
10239	1	140.10	BERNARD AULT ETAL	LARRY L. JORDAN ETUX	140.10	✓	3-8-74	351	618-620				
10239		120.05	IRVIN JORDAN ETUX	DONALD YOUNG ETUX	103.50	✓	7-7-76	361	782-785				New Survey 16544 Ac.
10239		19.90			19.90	✓		362	420-575				
10239		9.20	ROBERT H. TERRILL (Dec'd)	HELEN U. TERRILL ETAL	9.20	✓	4-5-76	363	422-576				
10239		9.20	HELEN U. TERRILL ETAL	JOHN C. TERRILL ETUX	9.20	✓	5-4-76	363	420-422				

VIRGINIA MILITARY SURVEY 10239

SCALE 10 CHAINS TO THE INCH

57.60  
82.50  
140.10



See Page 1

See Page 3

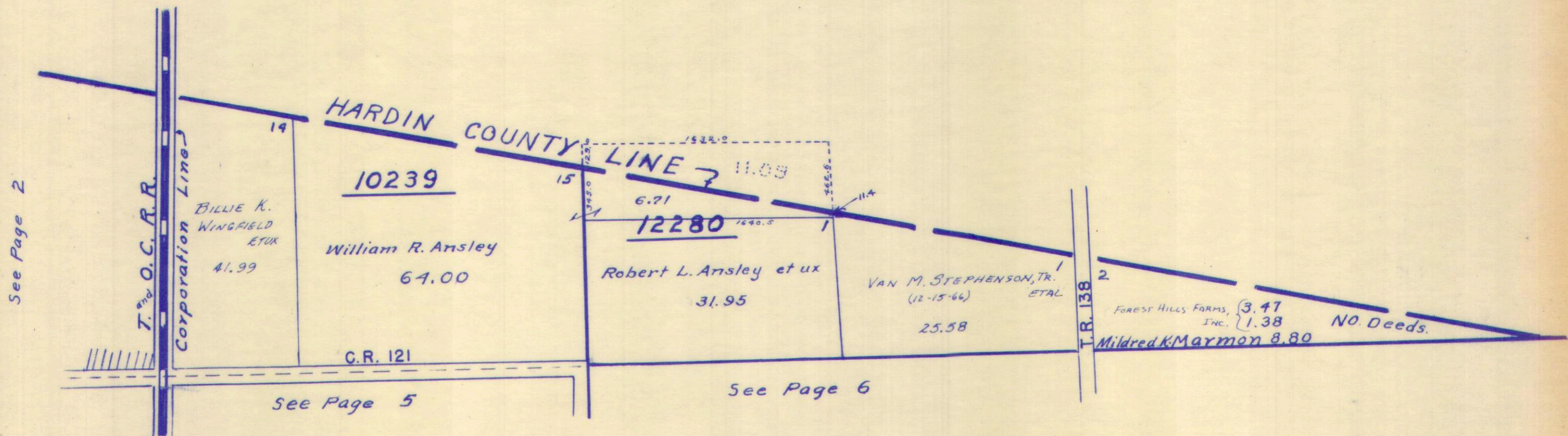
See Page 4

See Page 5



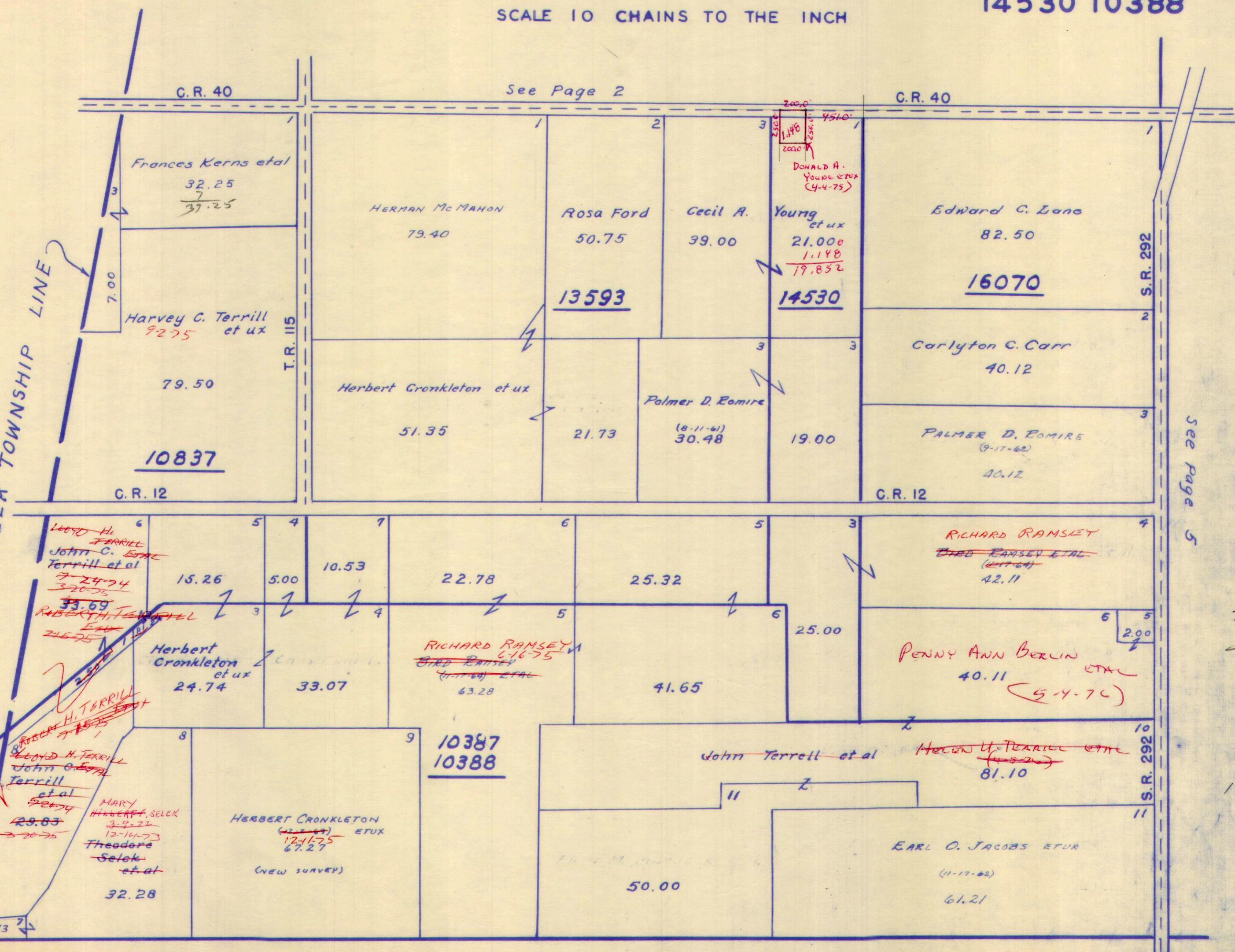
BOKE SCREEK TOWNSHIP  
VIRGINIA MILITARY SURVEYS

SCALE 10 CHAINS TO INCH





SURVEY OR SECTION	SUB. NO.	NO. ACRES	GRANTOR	GRANTEE	ACRES TRANS'FRD	TRANS.	DATE OF TRANSFER	DEED		LOT NO.	SIZE		REMARKS
								VOL.	PAGE		FRONT	DEPTH	
10385 10387 10388	7	4.73	THEODORE J. SELCK DEC'D	<del>HILBERT</del> F. SELCK	4.73	✓	3-9-72	339	258-259				BOHES CREEK
10387	8	32.28	THEODORE J. SELCK (DEC'D)	HILBERT F. SELCK	32.28	✓	3-9-72	339	258-259				
10387	7	4.73			4.73	✓			342				
10837	8	32.28	HILBERT F. SELCK DEC'D	MARY SELCK	32.28	✓	12-14-73	350	594				
10387, 8	1, 2	29.83, 51	ELIZABETH F. TERRILL DEC'D	LLOYD H. TERRILL ETAL	29.83	✓	7-24-74	354	283				
10387	6, 8	33.69, 2.50			33.69, 2.50	✓			285				
10387	1, 2	" "	RUTH L. LENHART ETAL	HARVEY C. TERRILL	"	✓	3-20-75	357	544				
10387	6, 8	" "			"	✓			544				
14530		21.00	CECIL A. YOUNG ETUX	DONALD A. YOUNG ETUX	1.148	✓	4-4-75	257	830				New Survey
10387, 10388 10387, 10388 10387, 10388		63.28, 25.32 22.78, 4.165 25.00, 4.211	CARL RAMSEY ETAL	RICHARD RAMSEY	SAME	✓	6-16-75	358	887				
" "	" "	" "	MAE PENHORWOOD DEC'D	JUANTA BOERGER ETAL	" "	✓	6-20-75	358	944				No TRANSFER
		33.69, 2.50				✓			844				
		29.83	MARY M. JURY ETUX	ROBERT H. TERRILL ETUX	SAME	✓	7-15-75	359	287				
		33.69, 2.50				✓			289				
		29.83	LLOYD H. TERRILL ETUX	" " "	SAME	✓	7-15-75	359	290				
10837		79.50	HARVEY C. TERRILL ETUX	MARY I. HARRIMAN	79.50	✓	9-2-75	359	292				
10837		79.50	MARY I. HARRIMAN	HARVEY C. TERRILL ETUX	79.50	✓	9-2-75	359	947				
10837		79.50	HARVEY C. TERRILL ETUX	MARY I. HARRIMAN	79.50	✓	9-5-75	360	949				No TRANSFER
10837		79.50	MARY I. HARRIMAN	HARVEY C. TERRILL	79.50	✓	9-5-75	360	34				" " "
10388		67.27	HERBERT CRONKLETON ETUX	JOY WAGNER	67.27	✓	12-11-75	361	37				
10387		67.27	JOY WAGNER	HERBERT CRONKLETON ETUX	67.27	✓	12-11-75	361	39				
10387, 10388 10387, 10388 10387, 10388		33.69 + 0.81 40.11 + 2.00 48.80 + 50.00	ROBERT H. TERRILL (DEC'D)	HELEN U. TERRILL ETAL	SAME	✓	4-5-76	362	457				
10387 + 10388		3.90	HARVEY C. TERRILL ETUX Q.C.	JOHN C. TERRILL ETAL	3.90	✓	5-4-76	363	461				New Survey
10387, 10388 10387, 10388 10387, 10388		66.08	HELEN U. TERRILL ETAL Q.C.	HARVEY C. TERRILL	66.08	✓	5-4-74	363	462				"
10387		3.90	JOHN C. TERRILL ETUX Q.C.	PENNY ANN BURLIN ETAL	3.90	✓	5-4-76	363	466				
10387		2.00	"	"	"	✓	"	"	475				
10387		40.11	"	"	"	✓	"	"	476				
10387		81.10	"	"	"	✓	"	"	479				
10388		50.00	"	"	"	✓	"	"	480				
			PENNY ANN BURLIN ETAL Q.C.	HELEN U. TERRILL LIFE ESTATE		✓	5-4-76	363	411-412				



HARVEY C. TERRILL  
 HERBERT H. TERRILL  
 (4-5-76)

RUSHCREEK TOWNSHIP LINE

See Page 5

See Page 7

See Page 8

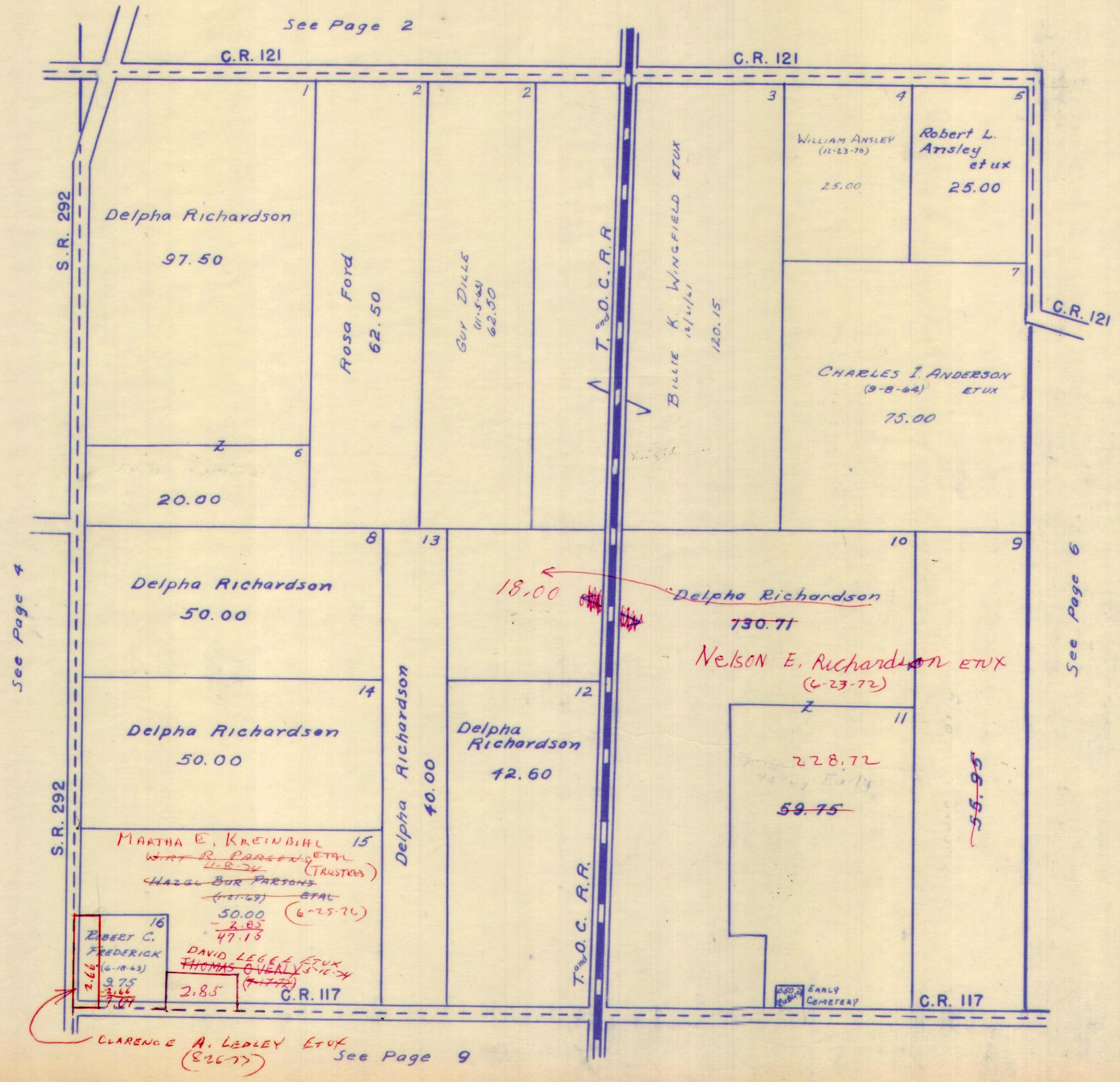
29.83  
380  
26.97

40.01  
81.10  
121.21

SURVEY OR SECTION	SUB. NO.	NO. ACRES	GRANTOR	GRANTEE	ACRES TRANS'FRD	TRANS.	DATE OF TRANSFER	DEED		LOT NO.	SIZE		REMARKS
								VOL.	PAGE		FRONT	DEPTH	
9958		946.41	DELPHIA RICHARDSON	Nelson E. Richardson ETUX	228.72	✓	6-23-72	341	171-172				
		50.00	HAZEL BUR PARSONS ETAL	THOMAS OVERLY	2.85	✓	7-17-72	341	597- 599- 768-				<del>NEW</del> NEW SURVEY
9958		2.85	THOMAS OVERLY	DAVID LEGGE ETUX	2.85	✓	5-10-74	352	769- 48-				
9958		47.15	HAZEL BUR PARSONS ETAL	WIRT R. PARSONS	47.15	✓	11-8-74	356	50- 873-				
9958		47.15	WIRT R. PARSONS (DECD)	MARTHA E. KREINBIHL ETAL (TRUSTEES)	47.15	✓	6-25-74	364	874				
9958		9.75	ROBERT C. FREDERICK	CLARENCE A. LEDLEY ETUX	2.66	✗	8-26-77						NEW SURVEY

VIRGINIA MILITARY SURVEY 9958

SCALE 10 CHAINS TO INCH



6

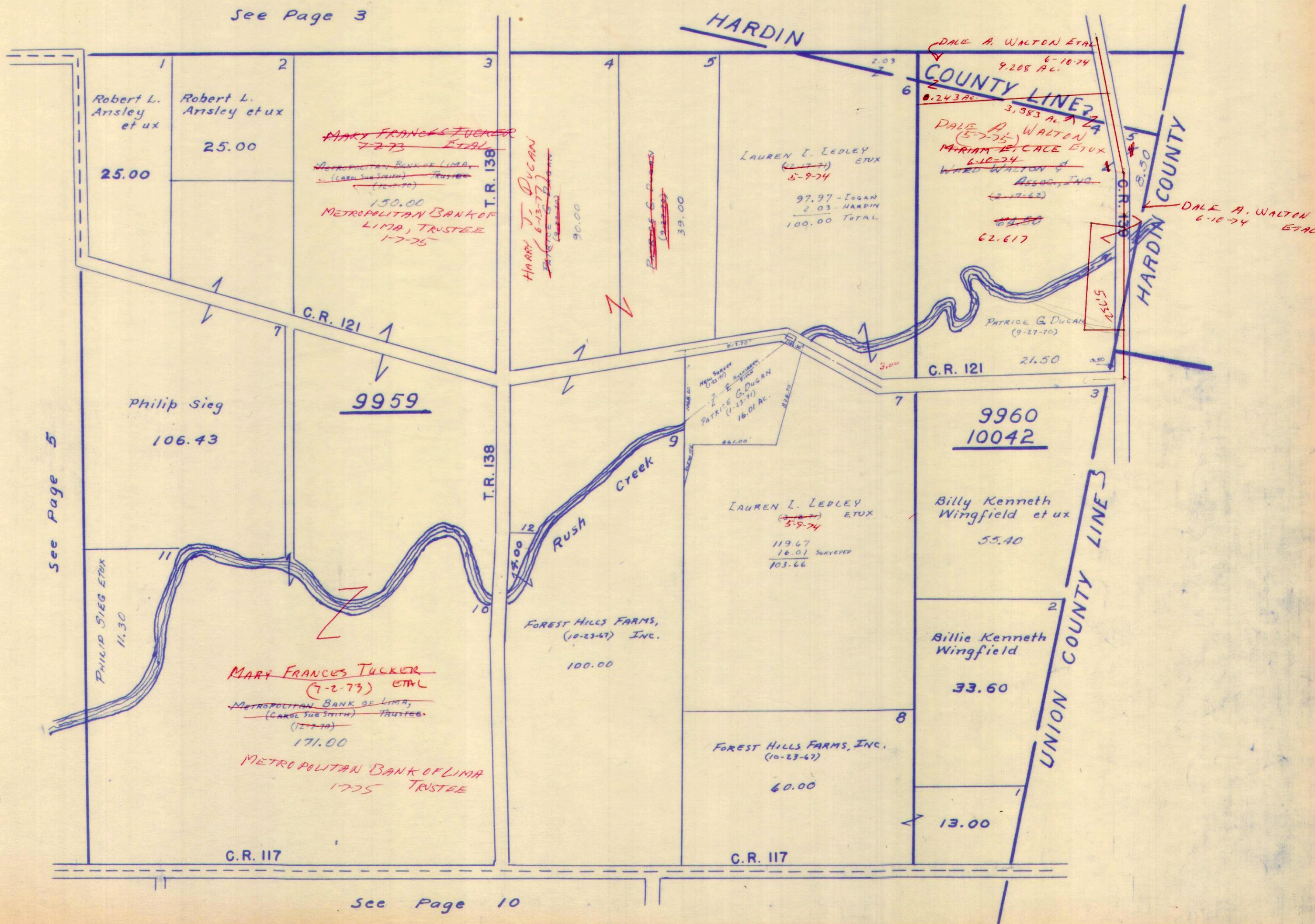
SURVEY OR SECTION	SUB. NO.	NO. ACRES	GRANTOR	GRANTEE	ACRES TRANS'FRD	TRANS.	DATE OF TRANSFER	DEED		LOT NO.	SIZE		REMARKS
								VOL.	PAGE		FRONT	DEPTH	
9959	6	97.97	MAUDE WILLIAMS	LAUREN L. LEDLEY ETUX	97.97	✓	12-17-71	338	331-334				
9959	7	103.66	JOHN D. DUNCON ETUX <sup>with claim</sup> OHIO TRUSTEE THE METROPOLITAN BANK OF LIMA	LAWREN L. LEDLEY ETUX	103.66	✓	4-6-72	339	761-764				BOHES CREEK
9959	3	150.00		MARY FRANCES TUCKER ETAL	150.00	✓	7-2-73	347	765				
9959	6	171.00	LAUREN L. LEDLEY ETUX	MARY FRANCES TUCKER ETAL	171.00	✓	7-2-73	347	767				
9959	7	100.00		MARILYN SCOTT	100.00	✓	5-9-74	352	750-				
9959	7	103.66	MARILYN SCOTT	LAUREN L. LEDLEY ETUX	103.66	✓	5-9-74	352	753				
9959	6	100.00		LAUREN L. LEDLEY ETUX	100.00	✓	5-9-74	352	754-				
9960	5	8.51	WARD WALTON, ASSOCIATES, INC.	DALE A. WALTON ETAL	8.51	✓	6-10-74	353	411-				NEW SURVEY
9960	4	64.50		MIRIAM E. CASE	64.50	✓	6-10-74	353	408-				NEW SURVEY
9960	4	64.50	CAROLYN H. SWART ETAL	MIRIAM E. CASE	64.50	✓	6-10-74	353	410				62.617 IN LOGAN Co.
9959	4	171.00		THE METROPOLITAN BANK OF LIMA, OHIO	171.00	✓	1-7-75	356	728-				
9960	4	150.00	MIRIAM E. CASE	DALE A. WALTON ETUX	150.00	✓	1-7-75	356	730				
9959	4	62.617		DALE A. WALTON ETUX	62.617	✓	5-7-76	358	262-				
9959	4	90.00	PATRICE G. DUGAN	HARRY T. DUGAN	90.00	✗	6-13-77	370	867				
9959	4	39.00		HARRY T. DUGAN	39.00	✗	6-13-77	370	869				

VIRGINIA MILITARY SURVEYS

9959  
9960  
10042

SCALE 10 CHAINS TO THE INCH

See Page 3



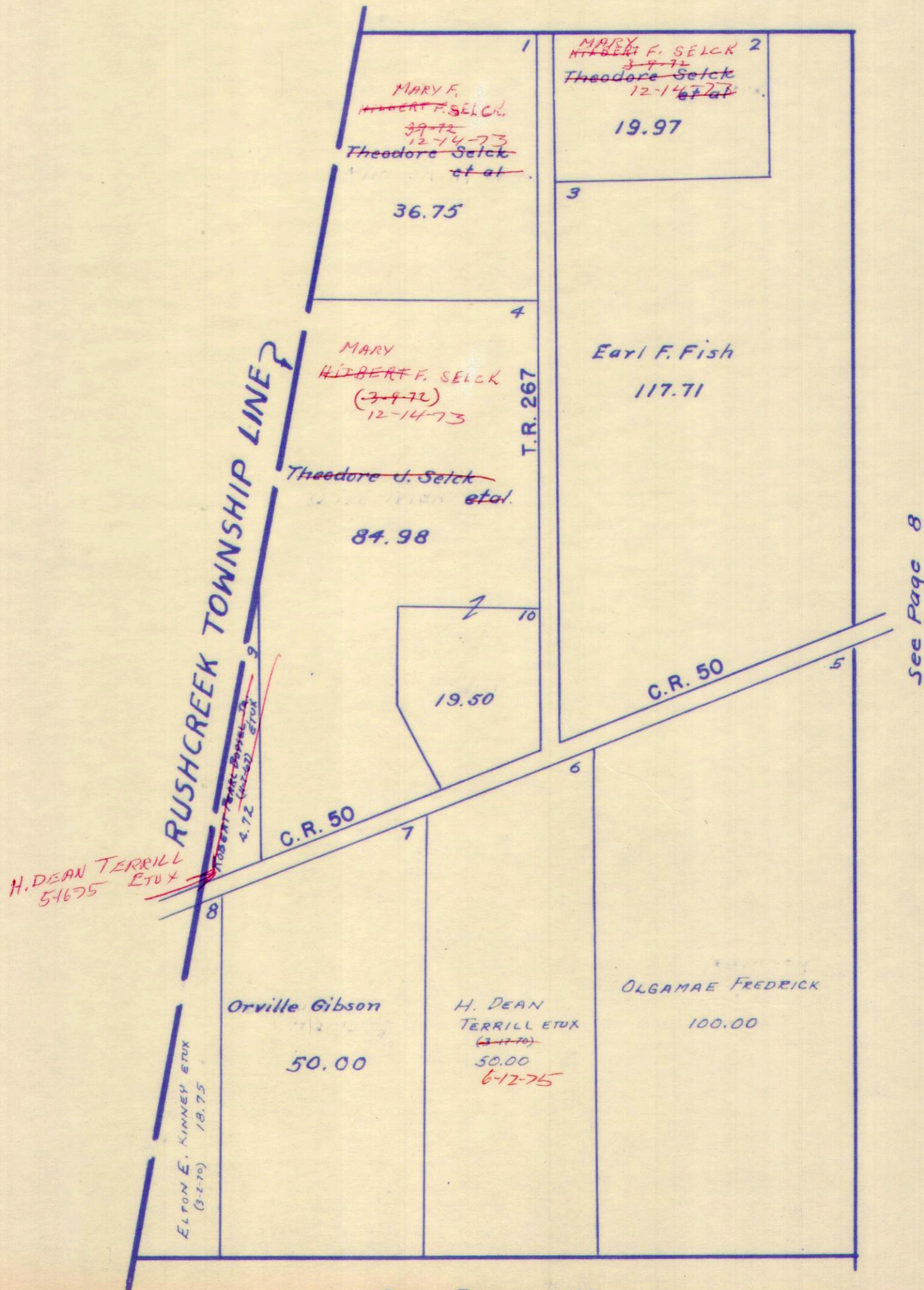
See Page 10

SURVEY OR SECTION	SUB. NO.	NO. ACRES	GRANTOR	GRANTEE	ACRES TRANS'FRD	TRANS.	DATE OF TRANSFER	DEED		LOT NO.	SIZE		REMARKS
								VOL.	PAGE		FRONT	DEPTH	
9937	1	36.75	THEODORE J. SELCK DEED	HILBERT F. SELCK HERBERT SELCK	36.75	✓	3-7-72	339	256-259				BOKEBEE REEK.
9937	2	19.97	" " " "	" "	19.97	✓	3-9-72	337	256-259				"
9937	10	19.50	" " " "	" "	19.50	✓	3-9-72	339	256-259				20.00 AC. DEED
9937	4	84.98	" " " "	" "	84.98	✓	3-9-72	339	256-259				
9937	10	19.50	THEODORE J. SELCK (DECD)	HILBERT F. SELCK	19.50	✓	3-9-72	339	256-259				20.00 AC. DEED SEPARATE DEED
9937	110	36.75			36.75	✓							
9937	4	84.98, 19.50	HILBERT F. SELCK DECD	MARY F. SELCK	84.98, 19.50	✓	12-14-73	350	592-594				
9937		4.72	MARTHA FRANCES BOYSEL	PEARL ROBERT BOYSEL, JR.	4.72	✓	5-16-75	358	433-434				
9937		4.72	PEARL ROBERT BOYSEL, JR.	H. DEAN TERRILL ETUX	4.72	✓	5-16-75	358	435-436				
9937		50.00	H. DEAN TERRILL ETUX	MARILYN SCOTT	50.00	✓	6-12-75	358	805-806				
9937		50.00	MARILYN SCOTT	H. DEAN TERRILL ETUX	50.00	✓	6-12-75	358	807-808				

VIRGINIA MILITARY SURVEY 9937

SCALE 10 CHAINS TO THE INCH

See Page 4



See Page 8

See Page 11

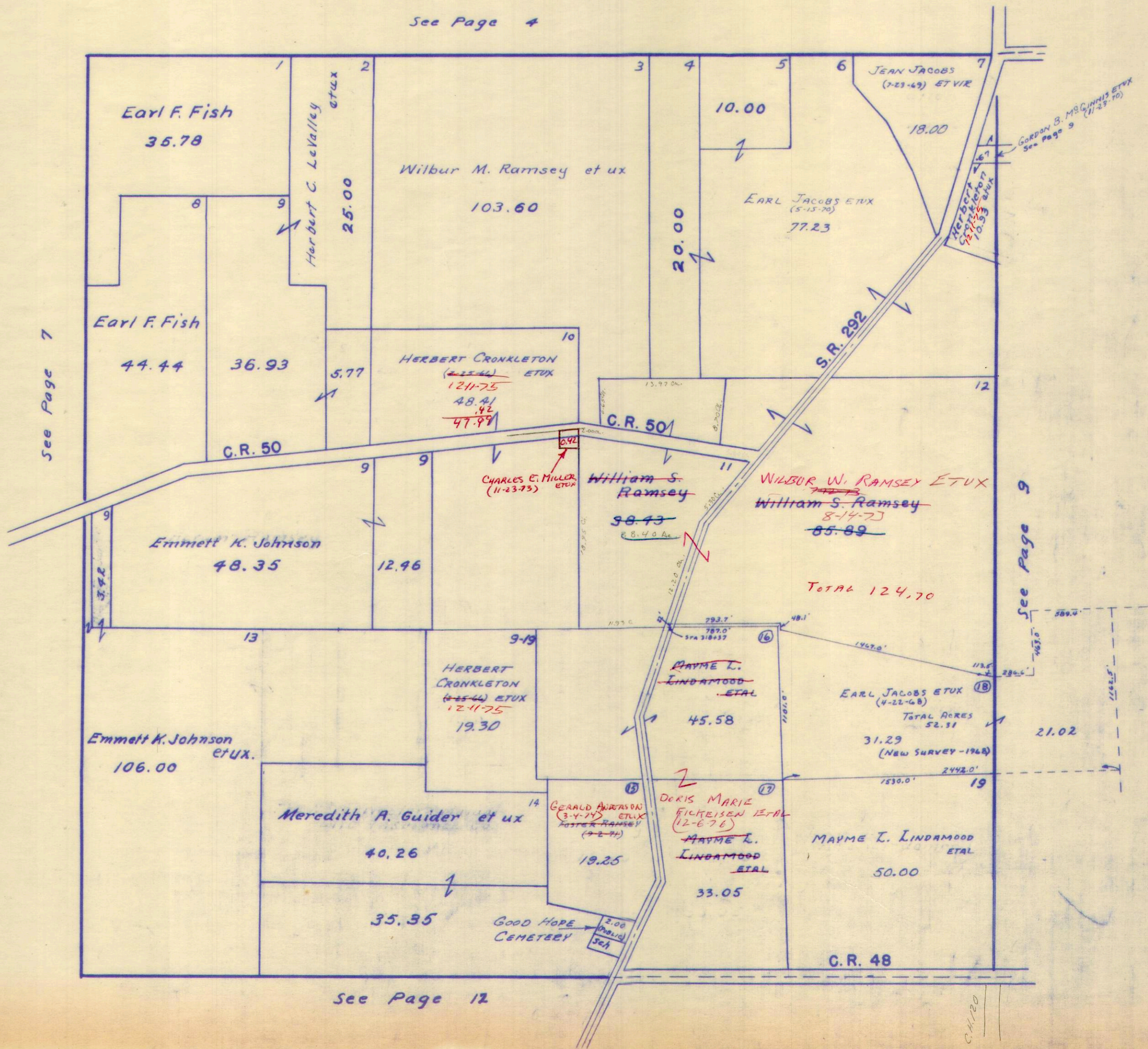


SURVEY OR SECTION	SUB. NO.	NO. ACRES	GRANTOR	GRANTEE	ACRES TRANS'FRD	TRANS.	DATE OF TRANSFER	DEED		LOT NO.	SIZE		REMARKS
								VOL.	PAGE		FRONT	DEPTH	
9938		19	Marilyn L. Ramsey	Foster F Ramsey	19	✓	9-2-71	336	791-792				Bokes creek
9938	11	<del>74</del> 3540	WILLIS N. RAMSEY ETAL	WILBUR W. RAMSEY	124.70	✓	7-12-73	347	780-781				NEW SURVEY
9938	12	129.70	WILBUR W. RAMSEY	FLORENCE M. RAMSEY	124.70	✓	8-14-73	348	679-682				1/2 INT.
9938	10	48.41	HERBERT CRONKLETON ETUX	CHARLES E. MILLER ETUX	0.42	✓	11-23-73	350	251-252				New Survey
9938	15	19.25	Foster Ramsey ETUX	GERALD ANDERSON ETUX	19.25	✓	3-4-74	351	542-543				
9938		19.30 10.93	HERBERT CRONKLETON ETUX	JOY WAGNER	10.93 4799	✓	12-11-75	361	457-461				
9938		47.99 10.93	JOY WAGNER	HERBERT CRONKLETON ETUX	19.30	✓	12-11-75	361	462-466				
9938		33.05	MAYME L. LINDAMOOD DEC'D	DORIS MARIE FICKEISEN ETAL	45.58	✓	12-6-76	368	42-43				

36.93  
65.87  
124.30

SCALE 10 CHAINS TO THE INCH

See Page 4



See Page 7

See Page 9

See Page 12

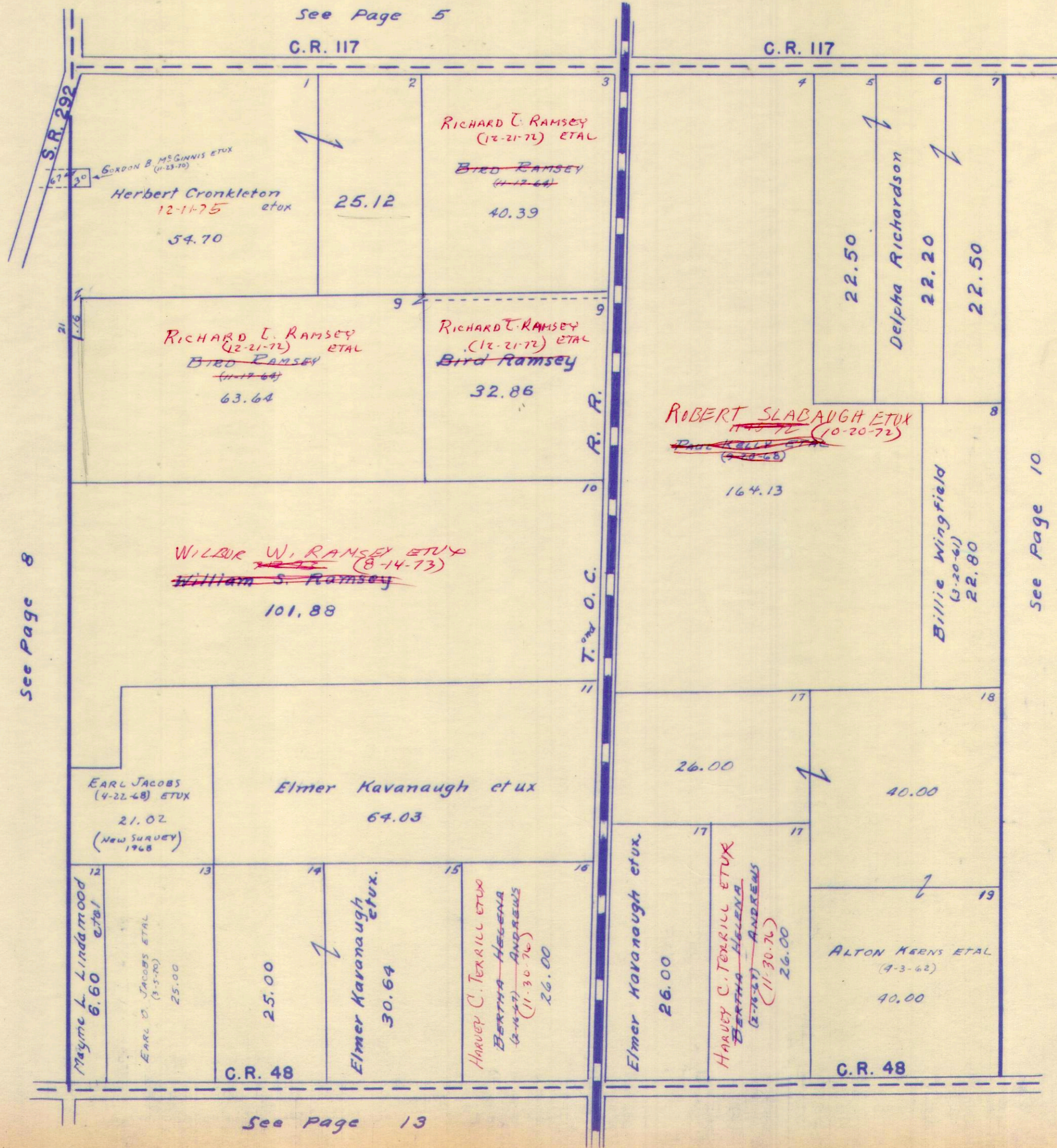
GW Wilcox

C.H. 120

SURVEY OR SECTION	SUB. NO.	NO. ACRES	GRANTOR	GRANTEE	ACRES TRANS'FRD	TRANS.	DATE OF TRANSFER	DEED		LOT NO.	SIZE		REMARKS
								VOL.	PAGE		FRONT	DEPTH	
10060	4	164.13	PAUL KELLY ETAL	ROBERT SLABAUGH ETUX	164.13	✓	<del>11-15-72</del> 10-20-72	343	848				
10060	3-9	40.39 + 63.64 + 32.86	BIRD RAMSEY	RICHARD L. RAMSEY ETAL	40.39 + 63.64 + 32.86	✓	12-21-72	344	338- 370				
10060	10	101.88	WILLIS N. RAMSEY ETAL	WILBUR W. RAMSEY (WHOLE)	101.88	✓	7-12-73	347	980- 981				
10060	10	101.88 25.12	WILBUR W. RAMSEY 1/2 INT.	FLORENCE M. RAMSEY	101.88	✓	8-14-73	348	679- 682				
10060		54.70	HERBERT CRONKLETON ETUX	JOY WAGNER	25.12 54.70	✓	12-11-75	361	457- 461				
10060		25.12	JOY WAGNER	HERBERT CRONKLETON ETUX	25.12	✓	12-11-75	361	462- 466				
10060		26.00 26.00	BERTHA H. ANDREW	HARVEY C. TERRILL ETUX	26.00 26.00	✓	11-30-76	367	939- 942				

VIRGINIA MILITARY SURVEY 10060

SCALE 10 CHAINS TO THE INCH



See Page 8

See Page 5

C.R. 117

C.R. 117

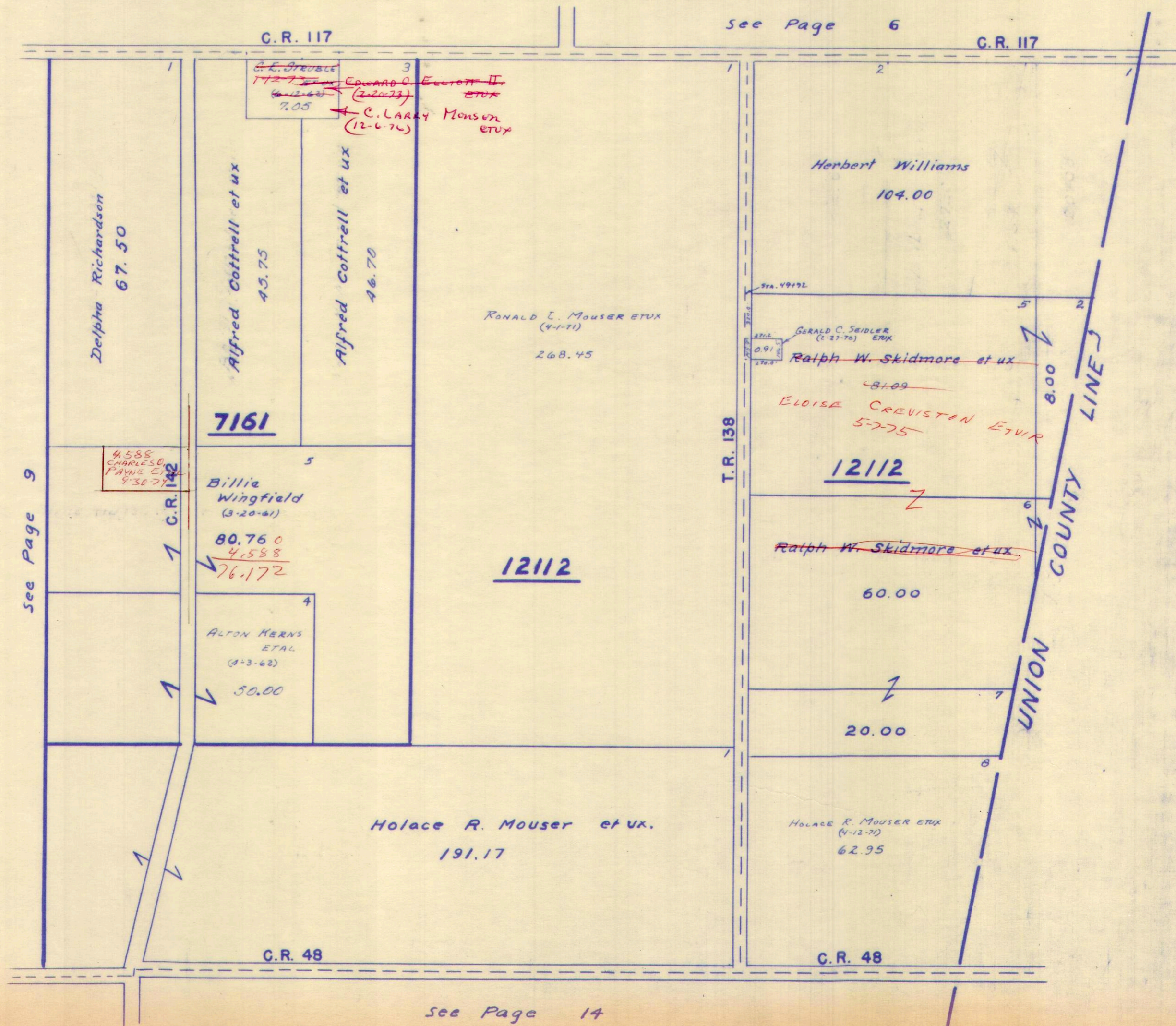
See Page 10

See Page 13

SURVEY OR SECTION	SUB. NO.	NO. ACRES	GRANTOR	GRANTEE	ACRES TRANSFRD	TRANS.	DATE OF TRANSFER	DEED		LOT NO.	SIZE		REMARKS
								VOL.	PAGE		FRONT	DEPTH	
12112	1	268.45	HOLACE R. MOUSER ETUX	RONALD L. MOUSER ETUX	268.45	✓	4-1-71	334	430-431				
12112	8	62.95	CHARLES R. MOUSER ETAL	HOLACE R. MOUSER ETUX	62.95	✓	4-12-71	334	553-554				
7161		7.05	NANCY M. STRUBLE DEC'D	CLARENCE E. STRUBLE	7.05	✓	1-12-73	344	181-182				
7161		7.05	CLARENCE E. STRUBLE	EDWARD O. ELLIOTT, II ETUX	7.05	✓	2-20-73	345	536- 338				
7161		80.76	BILLIE WINGFIELD ETUX	CHARLES O. PAYNE ETAL	4.588	✓	9-30-74	255	515- 516				NEW SURVEY
12112		60.00, 800	RALPH W. SKIDMORE ETUX	ELOISE CREVISTON ETUIR	60.00, 8.00	✓	5-7-75	358	268- 271				
7161		81.09, 20.00		EDWARD O. ELLIOTT II ETUX	C. LARRY MOUSER ETUX	81.09, 20.00	✓	12-6-76	368	237- 238			

VIRGINIA MILITARY SURVEYS 12112 7161

SCALE 10 CHAINS TO THE INCH



See Page 9

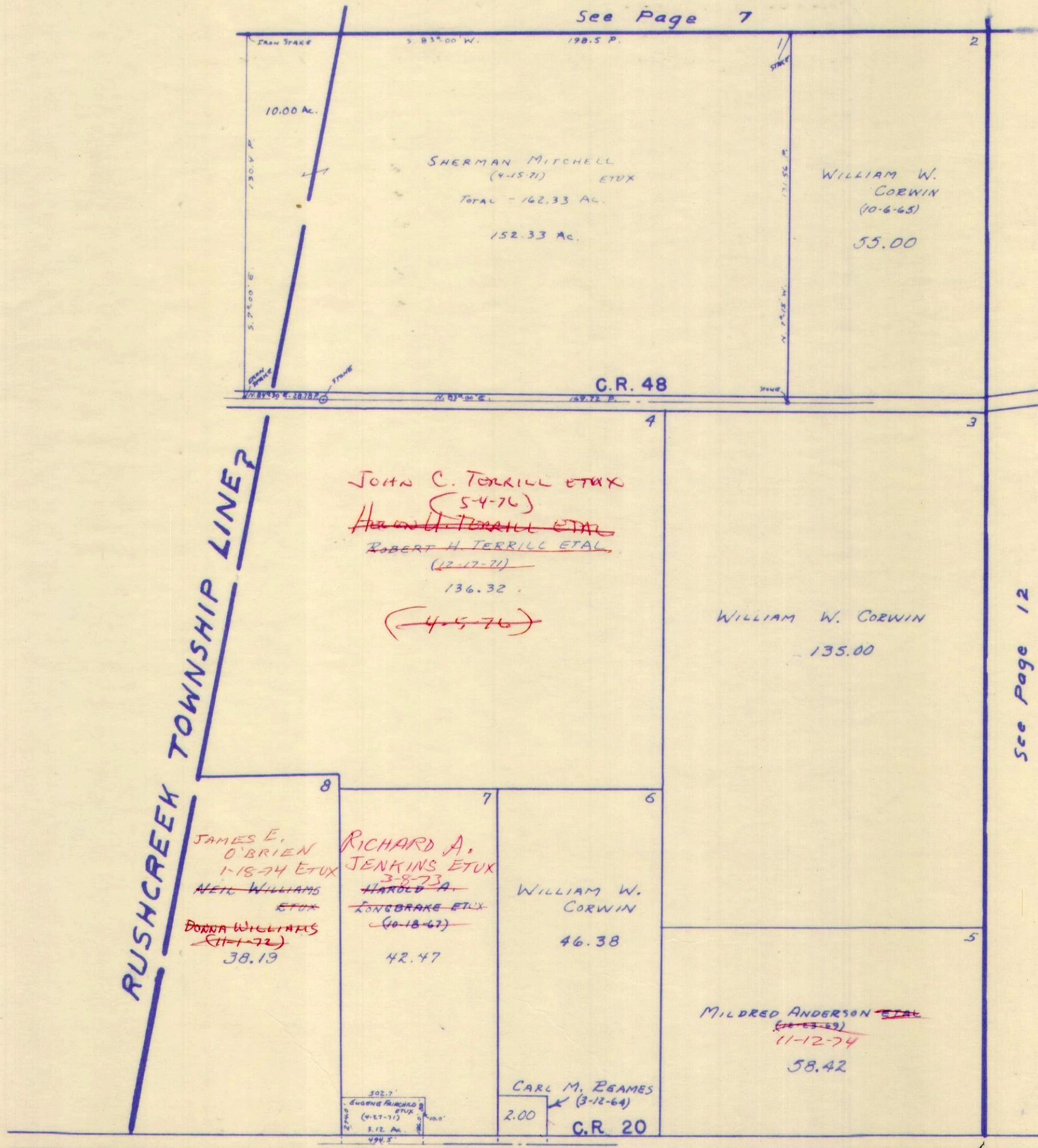
See Page 6

See Page 14

SURVEY OR SECTION	SUB. NO.	NO. ACRES	GRANTOR	GRANTEE	ACRES TRANSFRD	TRANS.	DATE OF TRANSFER	DEED		LOT NO.	SIZE		REMARKS
								VOL.	PAGE		FRONT	DEPTH	
9912	1	152.33	WELLINGTON H. MITCHELL (Dec'd)	SHERMAN MITCHELL	152.33	✓	4-15-71	334	621-623				
9912	1	152.33	SHERMAN MITCHELL ETUX	JOHN T. LAWRENCE	152.33	✓	4-15-71	334	624-625				
9912	1	152.33	JOHN T. LAWRENCE	SHERMAN MITCHELL ETUX	152.33	✓	4-15-71	334	626-627				
9912	7	3.12	HAROLD A. LONGBRAKE	EUGENE FAIRCHILD ETUX	1.00	✓	4-26-71	334	780-781				
9912	7	2.12	HAROLD A. LONGBRAKE	EUGENE FAIRCHILD ETUX	2.12	✓	4-27-71	334	801-802				
9912	4	136.32	GEORGIE WILLEKE	RALPH C. WILLEKE	136.32	✓	7-2-71	335	824-825				BOKES CREEK.
9912	4	136.32	RALPH C. WILLEKE	GEORGIE WILLEKE	136.32	✓	7-2-71	335	826-827				"
9912	4	136.32	GEORGIE WILLEKE	ROBERT H. TERRILL ETAL	136.32	✓	12-12-71	334	325-326				"
9912	8	38.19	NEIL WILLIAMS (Dec'd)	DONNA WILLIAMS	38.19	✓	11-1-72	343	593				
9912	7	42.47	HAROLD A. LONGBRAKE ETUX	RICHARD A. JENKINS ETUX	42.47	✓	3-8-73	345	541-543				
9912	8	38.19	DONNA WILLIAMS	JAMES E. O'BRIEN ETUX	38.19	✓	1-18-74	350	977-978				
9912		58.42	AUSTIN W. SHAW DEC'D	MILDRED ANDERSON	58.42	✓	11-12-74	356	60-59				
9912		136.32	ROBERT H. TERRILL (Dec'd)	HELEN U. TERRILL ETAL	136.32	✓	5-5-76	362	875-876				
9912		136.32	HELEN U. TERRILL ETAL	JOHN C. TERRILL ETUX	136.32	✓	5-4-76	363	420-422				

VIRGINIA MILITARY SURVEY 9912

SCALE 10 CHAINS TO THE INCH



136.32  
8.32  
44.33

See Page 12

See Page 15

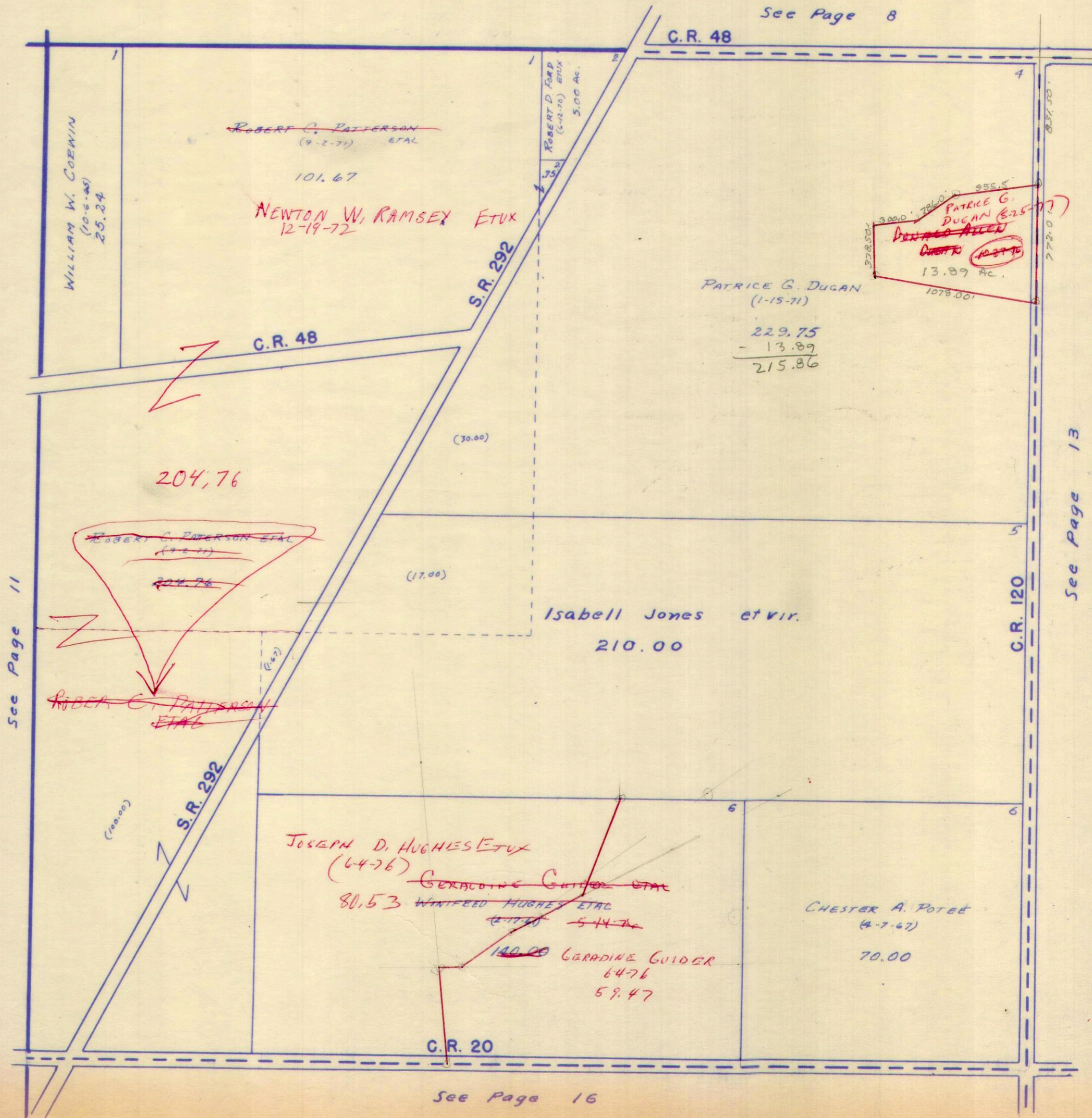


SURVEY OR SECTION	SUB. NO.	NO. ACRES	GRANTOR	GRANTEE	ACRES TRANS'FRD	TRANS.	DATE OF TRANSFER	DEED		LOT NO.	SIZE		REMARKS
								VOL.	PAGE		FRONT	DEPTH	
9913	1-2	306.68	EDWARD E. PATTERSON DEC'd	ROBERT G. PATTERSON ETAL	306.68	✓	9-2-71	336	805-807				
9913	2	75.20476	MAY PATTERSON ETAL	NEWTON W. RAMSEY ETAL	75.20476	✓	12-19-72	344	314-318				
9913		101.67	WINIFRED HUGHES (Dec'd)	GERALDINE GUIDER ETAL	101.67	✓	5-14-76	363	682-684				
9913		140.00	GERALDINE GUIDIER ETAL	MADGE ROBERTS	140.00	✓	6-4-76	364	542-545				
9913		140.00	MADGE ROBERTS	GERALDINE GUIDER G.C.	59.47	✓	6-4-76	364	546-547				NEW SURVEY
9913		80.53	" " "	JOSEPH D. HUGHES ETAL	80.53	✓	6-4-76	364	548-550				
9913		229.75	PATRICIA G. DUGAN	DONALD ALLEN DUGAN	13.89	✓	10-27-76	367	270-271				NEW SURVEY
9913		13.89	DONALD ALLEN DUGAN	PATRICE G. DUGAN	13.89	✗	8-25-77	372	237-238				

BOKE SCREEK TOWNSHIP  
 VIRGINIA MILITARY SURVEY 9913

SCALE 10 CHAINS TO THE INCH

6454  
 5054  
 87  
 85 30  
 10 18  
 95 48  
 84 07  
 50 37  
 34 30  
 10 18  
 10 18  
 94 25



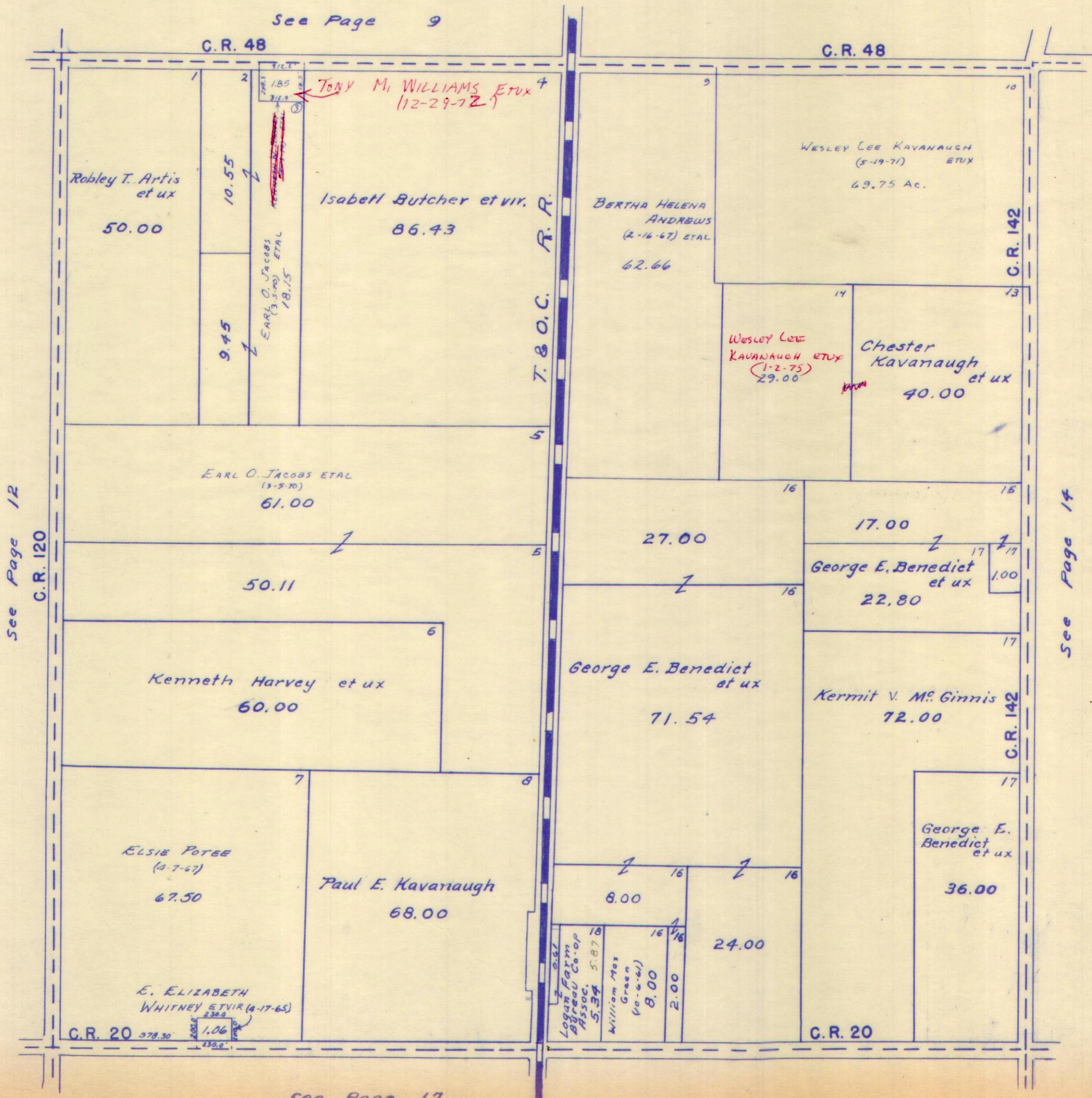
SURVEY OR SECTION	SUB. NO.	NO. ACRES	GRANTOR	GRANTEE	ACRES TRANS'FRD	TRANS.	DATE OF TRANSFER	DEED		LOT NO.	SIZE		REMARKS
								VOL.	PAGE		FRONT	DEPTH	

9914			Chester Kavanaugh	Wesley Lee Kavanaugh Etux	6.08	✓	5-19-71	335	133-136				Bokes creek
9914			Chester Kavanaugh	Wesley Lee Kavanaugh Etux	1.00	✓	5-19-71	335	133-136				"
9914			Chester Kavanaugh	Wesley Lee Kavanaugh Etux	5.81	✓	5-19-71	335	133-136				"
9914			Chester Kavanaugh	Wesley Lee Kavanaugh Etux	5.93	✓	5-19-71	335	133-136				"
9914			Chester Kavanaugh	Wesley Lee Kavanaugh Etux	5.93	✓	5-19-71	335	133-136				"
9914			Chester Kavanaugh	Wesley Lee Kavanaugh Etux	30.00	✓	5-19-71	335	133-136				"
9914			Chester Kavanaugh	Wesley Lee Kavanaugh Etux	15.00	✓	5-19-71	335	133-136				"
9914			Kenneth W. Arvey Etux	Tony M. Williams Etux	1.85	✓	12-29-72	344	<del>446</del> 449				"
9914		29.00	CHESTER KAVANAUGH ETUX	WESLEY LEE KAVANAUGH ETUX	29.00	✓	1-2-75	356	<del>693</del> 694				

VIRGINIA MILITARY SURVEY 9914

SCALE 10 CHAINS TO THE INCH

See Page 9



See Page 12

See Page 14

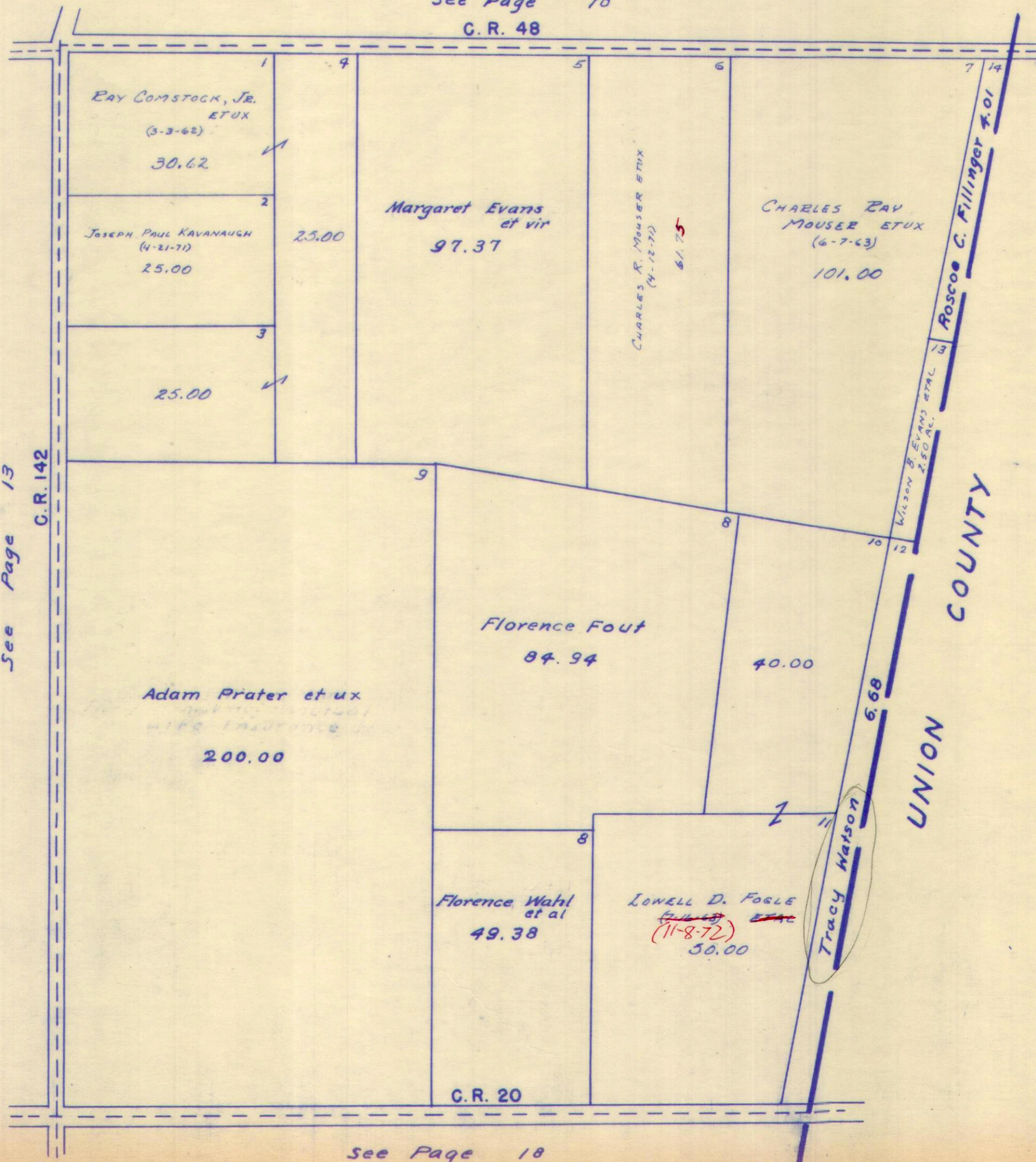
See Page 17

SURVEY OR SECTION	SUB. NO.	NO. ACRES	GRANTOR	GRANTEE	ACRES TRANS'FRD	TRANS.	DATE OF TRANSFER	DEED		LOT NO.	SIZE		REMARKS
								VOL.	PAGE		FRONT	DEPTH	
9915	6	61.75	ROSCOE C. FILLINGER	CHARLES R. MOUSER ETUX	61.75	✓	4-12-71	334	555-556				
9915	2	25.00	NELLIE KAVANAUGH	JOSEPH PAUL KAVANAUGH	25.00	✓	4-27-71	334	803-804				
9915	10,11	40.49	CLARA B. HATCHER	LOWELL D. FOGLE	40.49	✓	11-8-72	343	672-673				
9915	10,11	40.49	LOWELL D. FOGLE ETUX	MARRY I. HARRIMAN	40.49	✓	11-14-72	343	815-816				
9915	10,11	40.49	MARY I. HARRIMAN	LOWELL D. FOGLE ETUX	40.49	✓	11-14-72	343	817-818				

VIRGINIA MILITARY SURVEY 9915

SCALE 10 CHAINS TO THE INCH

See Page 10  
C.R. 48



See Page 13  
C.R. 142

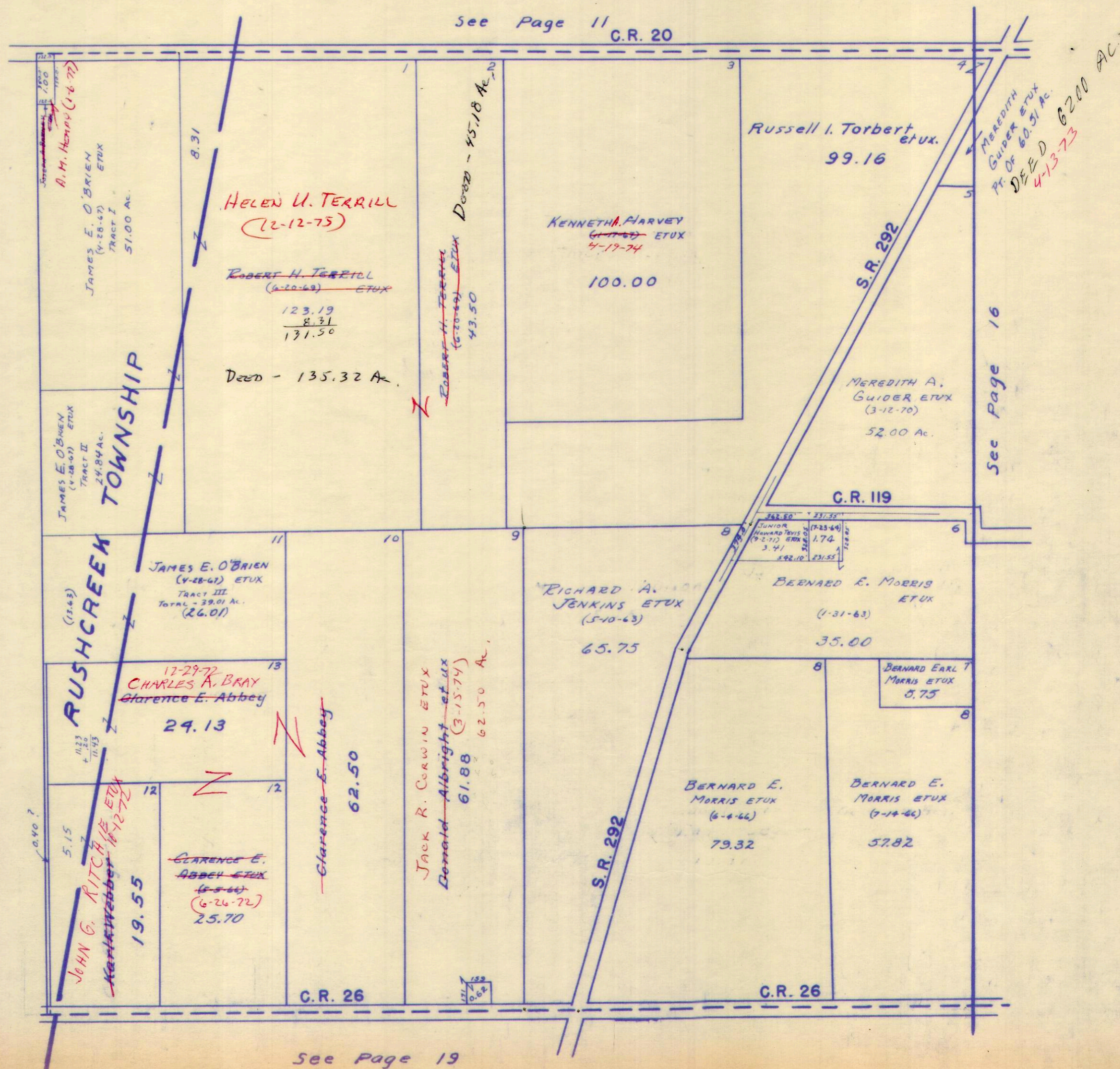
See Page 18

SURVEY OR SECTION	SUB. NO.	NO. ACRES	GRANTOR	GRANTEE	ACRES TRANS'FRD	TRANS.	DATE OF TRANSFER	DEED		LOT NO.	SIZE		REMARKS
								VOL.	PAGE		FRONT	DEPTH	
9890	6	5.15	MARK R. LAY ETUX	JUNIOR HOWARD TEVIS ETUX	3.41	✓	9-2-71	336	779-799				
9890	12	25.70	Clarence E. Abbey ETUX (wife Dec'd)	Clarence E. Abbey	25.70	✓	6-26-72	341	223				
9890	12	19.55	KARL F. WEBBER	JOHN G. RITCHIE ETUX	19.55	✓	10-2-72	343	332				
9890	9, 10, 13	25.70, 62.50 24.13	CLARENCE E. ABBEY	CHARLES A. BRAY	24.13	✓	12-29-72	344	437				
		PT. 60.51	MEREDITH A. GUIDER ETUX	FLORENCE PECK	PT. 60.51	✓	4-13-73	346	219				
		PT. 60.51	FLORENCE PECK	MERR MEREDITH A. GUIDER ETUX	PT. 60.51	✓	4-13-73	346	223				
9890	9	62.50	DONALD ALBRIGHT ETUX	JACK R. CORWIN ETUX	62.50	✓	3-15-74	351	709				
9890	3	100.00	KENNETH HARVEY ETUX	KENNETH A. HARVEY ETUX	100.00	✓	4-19-74	352	401				
9890		123.19 43.50	ROBERT H. TERRILL (Dec'd)	HELEN U. TERRILL	123.19 43.50	✓	12-12-75	361	402 476 481			Deed. 135.32 Ac. 45.18 Ac.	

BOKE SCREEK TOWNSHIP  
 VIRGINIA MILITARY SURVEY 9890

SCALE 10 CHAINS TO THE INCH

See Page 11 C.R. 20

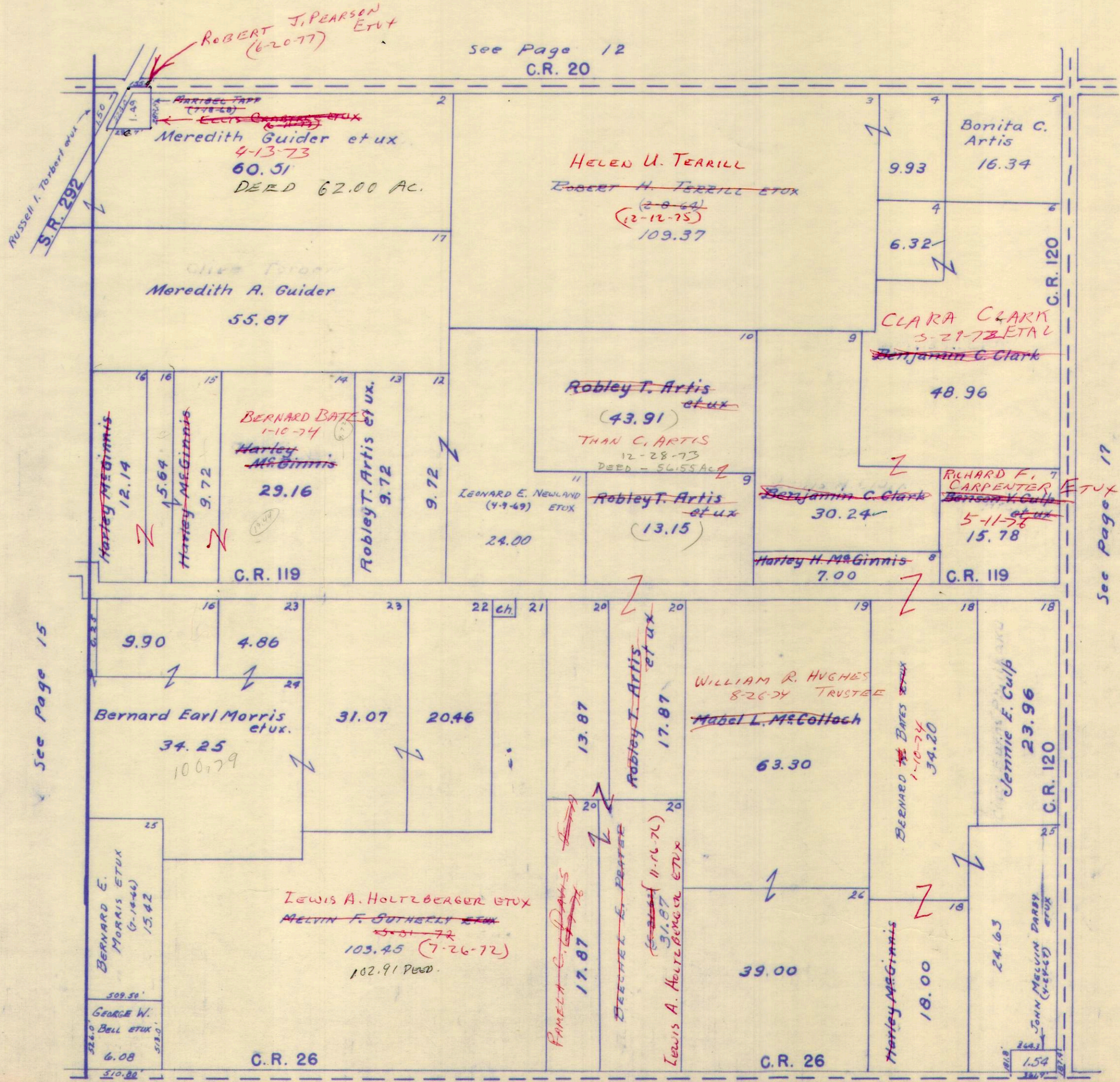




SURVEY OR SECTION	SUB. NO.	NO. ACRES	GRANTOR	GRANTEE	ACRES TRANS'FRD	TRANS.	DATE OF TRANSFER	DEED		LOT NO.	SIZE		REMARKS
								VOL.	PAGE		FRONT	DEPTH	
9891	4-6-9	6.32 - 48.96-30.24	BENJAMIN C. CLARK (DECD)	CLARA CLARK ETAL	6.32 - 48.96-30.24	✓	3-29-72	339	592-594				
"	"	"	CLARA CLARK ETAL	ADRIANNE P. PRATT	"	✓	"	339	595-598				
"	"	"	ADRIENNE P. PRATT	CLARA CLARK ETAL	"	✓	"	339	599-611				
			MELVIN F SWTHERLY ETUX	MARY E SHAWVER.	103.45	✓	5-31-72	340	693-696				BONHES CREEK.
			MARY E SHAWVER. J.C.	MELVIN F SWTHERLY.	103.45	✓	5-31-72	340	697-700				
9891		103.45	MELVIN F. SUTHERLY ETUX	LEWIS A. HOLTZBERGER ETUX	103.45	✓	7-26-72	341	922-925				
		60.51	MEREDITH A. GUIDER ETUX	FLORENCE PECK	60.51	✓	4-13-73	346	216-219				
		60.51	FLORENCE PECK	MEREDITH A. GUIDER ETUX	60.51	✓	4-13-73	346	220-223				
9891	2	1.49	MARIBEL LOUISE TAPP ETUX	ELLIS CRABTREE ETUX	1.49	✓	6-11-73	347	428-429				
9891	20	17.87	ROBLEY T. ARTIS ETUX	THAN C. ARTIS	17.87	✓	12-28-73	350	702-703				
9891	20	43.91, 13.15	HARLEY H. MCGINNIS DEC'D	BERNARD BATES	43.91, 13.15	✓	1-10-74	350	864-865				
9891	25	39.00	MABEL L. MCCOLLOCH	WILLIAM R. HUGHES TRUSTEE	39.00	✓	8-26-74	354	846-848				
9891	25	109.37	ROBERT H. TERRILL (DECD)	HELEN U. TERRILL	109.37	✓	12-12-75	361	478-481				
9891		15.78	BENSON V. CULP ETUX	RICHARD F. CARPENTER ETUX	15.78	✓	5-11-76	363	596-597				
9891		13.87	BEECHEL PRATER DEC'D	PAMELA C. DAVIS ETAL	13.87	✓	6-17-76	364	725-727				
9891		17.87, 31.87	LINDA J. KUNTZ, GUARDIAN (ANNA PRATER)	LEWIS A. HOLTZBERGER ETUX	17.87, 31.87	✓	11-16-76	367	703-706				
9891		17.87	LINDA J. KUNTZ ETAL	LEWIS A. HOLTZBERGER ETUX	17.87	✓	11-16-76	367	707-710				
9891		13.87, 31.87	LINDA J. KUNTZ ETAL	LEWIS A. HOLTZBERGER ETUX	13.87, 31.87	✓	11-16-76	367	707-710				
9891		17.87	LINDA J. KUNTZ ETAL	LEWIS A. HOLTZBERGER ETUX	17.87	✓	11-16-76	367	707-710				
9891		1.49	ELLIS CRABTREE ETUX	ROBERT J. PEARSON ETUX	1.49	X	6-20-77	370	949-950				

VIRGINIA MILITARY SURVEY 9891

SCALE 10 CHAINS TO THE INCH



16.38  
 16.33  
 16.25  
 48.96

See Page 15

See Page 17

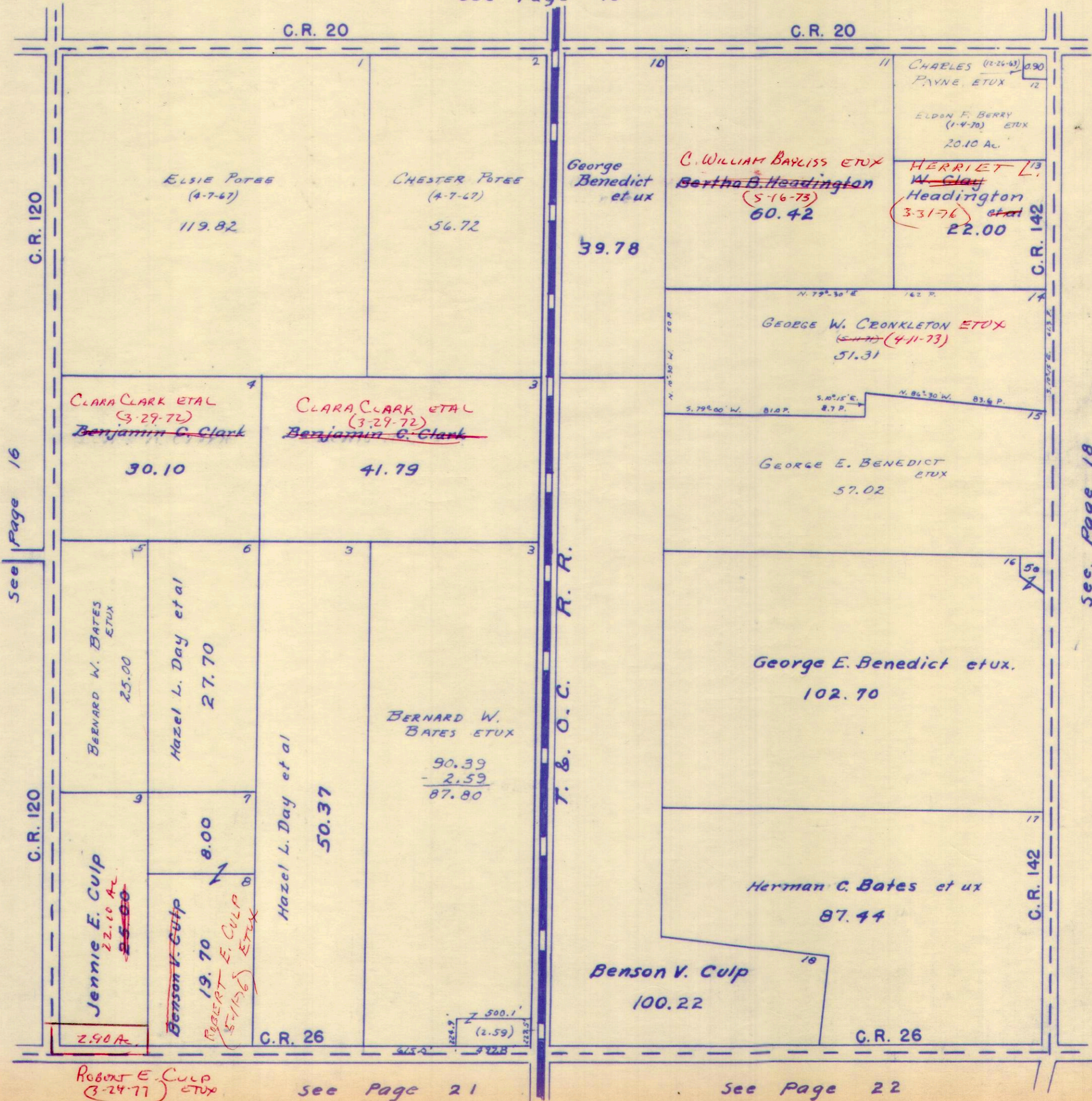
See Page 21

SURVEY OR SECTION	SUB. NO.	NO. ACRES	GRANTOR	GRANTEE	ACRES TRANS'FRD	TRANS.	DATE OF TRANSFER	DEED		LOT NO.	SIZE		REMARKS
								VOL.	PAGE		FRONT	DEPTH	
9892	14	51.31	George W. Cronkleton Etux	James C. Dodge Etux	51.31	✓	5-11-71	335	1-3				Bakes creek
9892	14	51.31	James C. Dodge Etux	George W. Cronkleton	51.31	✓	5-11-71	335	4-6				
9892	3-4	41.79 30.10	BENJAMIN C. CLARK (DECD)	CLARA CLARK ETAL	41.79 30.10	✓	3-29-72	339	592-594				
9892	3-4	41.79 30.10	CLARA CLARK ETAL	ADRIENNE P. PRATT	41.79 30.10	✓	3-29-72	339	595-598				
9892	3-4	41.79 30.10	ADRIENNE P. PRATT	CLARA CLARK ETAL	41.79 30.10	✓	3-29-72	339	599-611				
9892	14	51.31	GEORGE W. CRONKLETON ETUX	JAMES C. DODGE ETUX	51.31	✓	4-11-73	346	164-166				
9892	14	51.31	JAMES C. DODGE ETUX	GEORGE W. CRONKLETON ETUX	51.31	✓	4-11-73	346	167-169				
9892	11	60.42	BERTHA B. HEADINGTON (DECD)	C. WILLIAM BAYLISS ETUX	60.42	✓	5-16-73	346	928-930				
9892		22.00	W. CLAY HEADINGTON DECD	HERRIET L. HEADINGTON ETAL	22.00	✓	3-31-76	362	789-790				
9892		22.00	MYRON D. HEADINGTON ETUX	HERRIET L. HEADINGTON	22.00	✓	3-31-76	362	791-793				
9892		18.20+0.22 +8.00	BENSON U. CULP ETUX	ROBERT E. CULP ETUX	18.20+0.22 +8.00	✓	5-11-76	363	594-595				
9892		25.00	JENNIE E. CULP	ROBERT E. CULP ETUX	25.00	✗	3-24-77	369	470-472				New Survey

VIRGINIA MILITARY SURVEY 9892

SCALE 10 CHAINS TO THE INCH

See Page 13



See Page 16

See Page 18

See Page 21

See Page 22

25.00  
 - 2.90  
 -----  
 22.10

ROBERT E. CULP  
 (3-24-77) ETUX

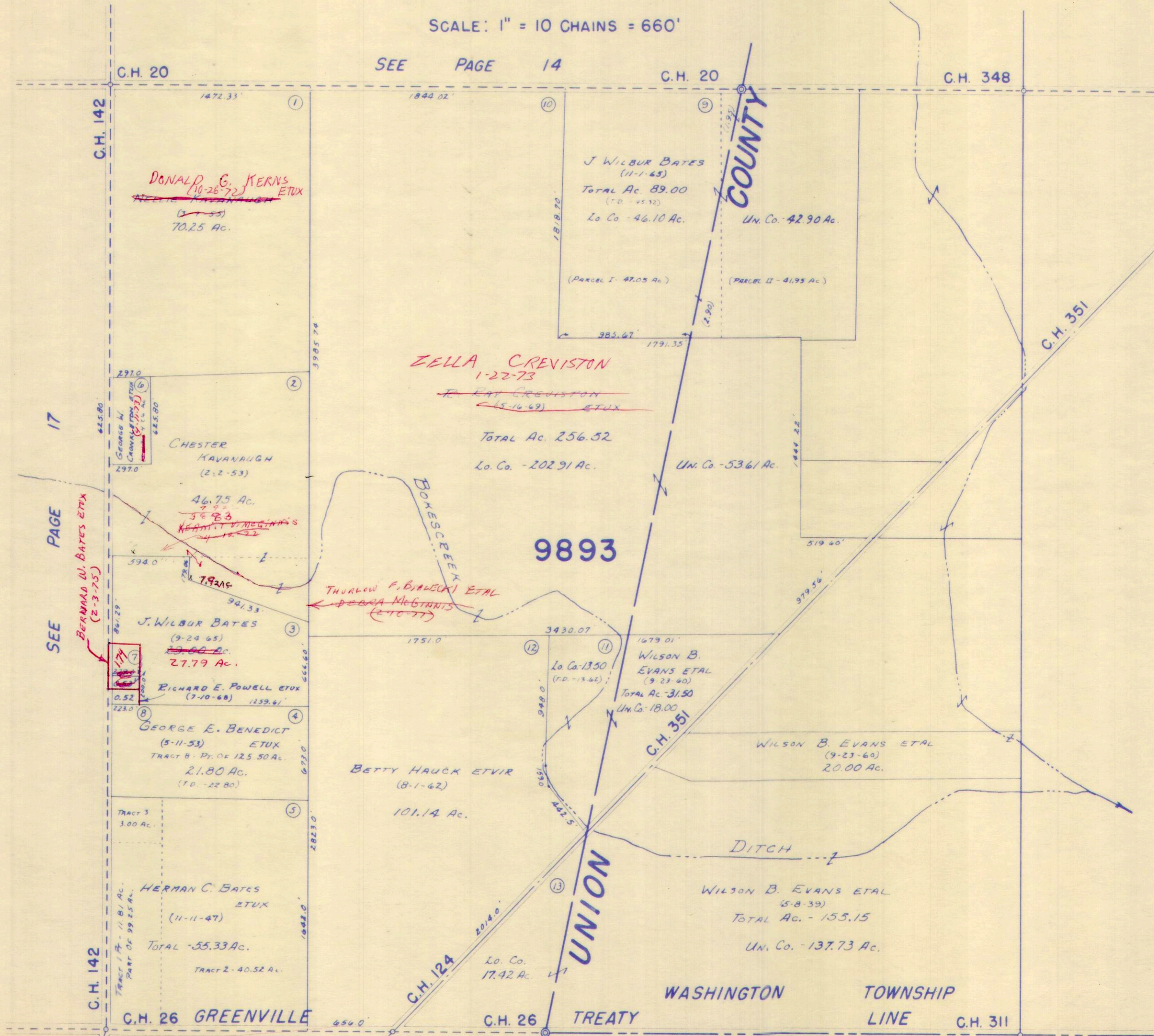
SURVEY OR SECTION	SUB. NO.	NO. ACRES	GRANTOR	GRANTEE	ACRES TRANS'FRD	TRANS.	DATE OF TRANSFER	DEED		LOT NO.	SIZE		REMARKS
								VOL.	PAGE		FRONT	DEPTH	
9893	6	4.26	George W. Cronkleton ETUX	James C. Dodge ETUX	4.26	✓	5-11-71	335	1-3				Botes creek
9893	6	4.26	James C. Dodge ETUX	George W. Cronkleton ETUX	4.26	✓	5-11-71	335	4-6				"
9893	2	46.75	CHESTER KAVANAGH	HERMIT V. MCGINNIS	7.92	✓	4-12-72	339	4675-887				"
9893	1	70.25	NELLIE KAVANAGH	DONALD G. KERNS ETUX	70.25	✓	10-26-72	343	491-192				
9893	10	202.91	R. RAY CREVISTON DEC'D	ZELLA CREVISTON	202.91	✓	1-22-73	344	881-882				
9893	6	4.26	GEORGE W. CRONKLETON ETUX	JAMES C. DODGE ETUX	4.26	✓	4-11-73	346	164-166				
9893	6	4.26	JAMES C. DODGE ETUX	GEORGE W. CRONKLETON ETUX	4.26	✓	4-11-73	346	167-169				
9893	3	.53 2900	J. WILBUR BATES ETUX	BERNARD W. BATES ETUX	1.74	✓	2-3-75	357	41-42				N.W. SURVEY
9893		7.92	HERMIT V. MCGINNIS ETUX	DEBRA MCGINNIS	7.92	✓	2-10-77	368	924-925				
9893		7.92	Debra McGinnis	Thurlow F. Bialecki & Eula E. Bialecki	7.92	✗	3-7-77	369	198-199				

BOKESCREEK TOWNSHIP

VIRGINIA MILITARY SURVEY 9893

SCALE: 1" = 10 CHAINS = 660'

SEE PAGE 14



SEE PAGE 17

SEE PAGE 22

13.50  
18  
31.50

SURVEY OR SECTION	SUB. NO.	NO. ACRES	GRANTOR	GRANTEE	ACRES TRANS'FRD	TRANS.	DATE OF TRANSFER	DEED		LOT NO.	SIZE		REMARKS
								VOL.	PAGE		FRONT	DEPTH	
3472	9		ELMER M. HALE ETUX	HILLPO, INC.,	4.28	✓	9-20-71	337	22-23				BOKES CREEK
3472		27.45	GERALDINE M. DILLE	ROBERT G. ELLIOTT ETAL	14.675	✓	6-23-72	341	169-170				
5288	13	120.00 37.81	ISABELL S. BELL	CHARLES E. COONS	120.00 37.81	✓	3-19-73	345	750- 753				
3472	13	120.00	CHARLES E. COONS	LLOYD M. WHITESELL ETUX	120.00	✓	3-19-73	345	754- 757				
5288		37.81			37.81				186- 187				
3472	1	2.14	THELMA C. GALLETINE	RONALD E. DAVIS	2.14	✓	5-29-73	347	846- 848				
5288	"	2625	MABEL L. MCCOLLOOH	WILLIAM R. HUGHES TRUSTEE	26.25	✓	8-26-74	354					
5288		115.05	KARL F. WEBBER	JOHN G. RITCHIE ETUX	115.05	✓	10-12-72	343	332- 930-				
5288		73.05	ROBERTA HOLLAND RICHMOND	JOSEPH RICHMOND ETAL	73.05	✓	11-6-75	360	931				
3472		37.81			37.81								
5288		121.45	LLOYD M. WHITESELL ETUX	TED W. CASE ETUX	121.45	✓	12-18-75	361	577- 579				
3472		4.28	HILLPO, INC.	WILLIS D. LANZL ETUX	4.28	✓	10-5-76	366	895- 897				
5288		3.50			3.50				989-				
13646		115.05	JOHN G. RITCHIE ETUX	SCOTT BATES	115.05	✓	12-1-76	367	992				NEW SURVEY
"	"	3.66	"	GARRY COONS	3.66	✓	12-21-76	368	287- 288				
"	"	7.39	"	"	7.39	✓			31-				
3472		15.90	NELLIE V. MCKEEVER DEC'D	DOROTHY C. ROSTORFER	15.90	✓	2-22-77	369	33				
5288		7.39			7.39				895-				
13646		3.66	GARRY COONS	RUSSELL V. MOTTON ETUX	3.66	✗	8-3-77	371	896				

VIRGINIA MILITARY SURVEYS

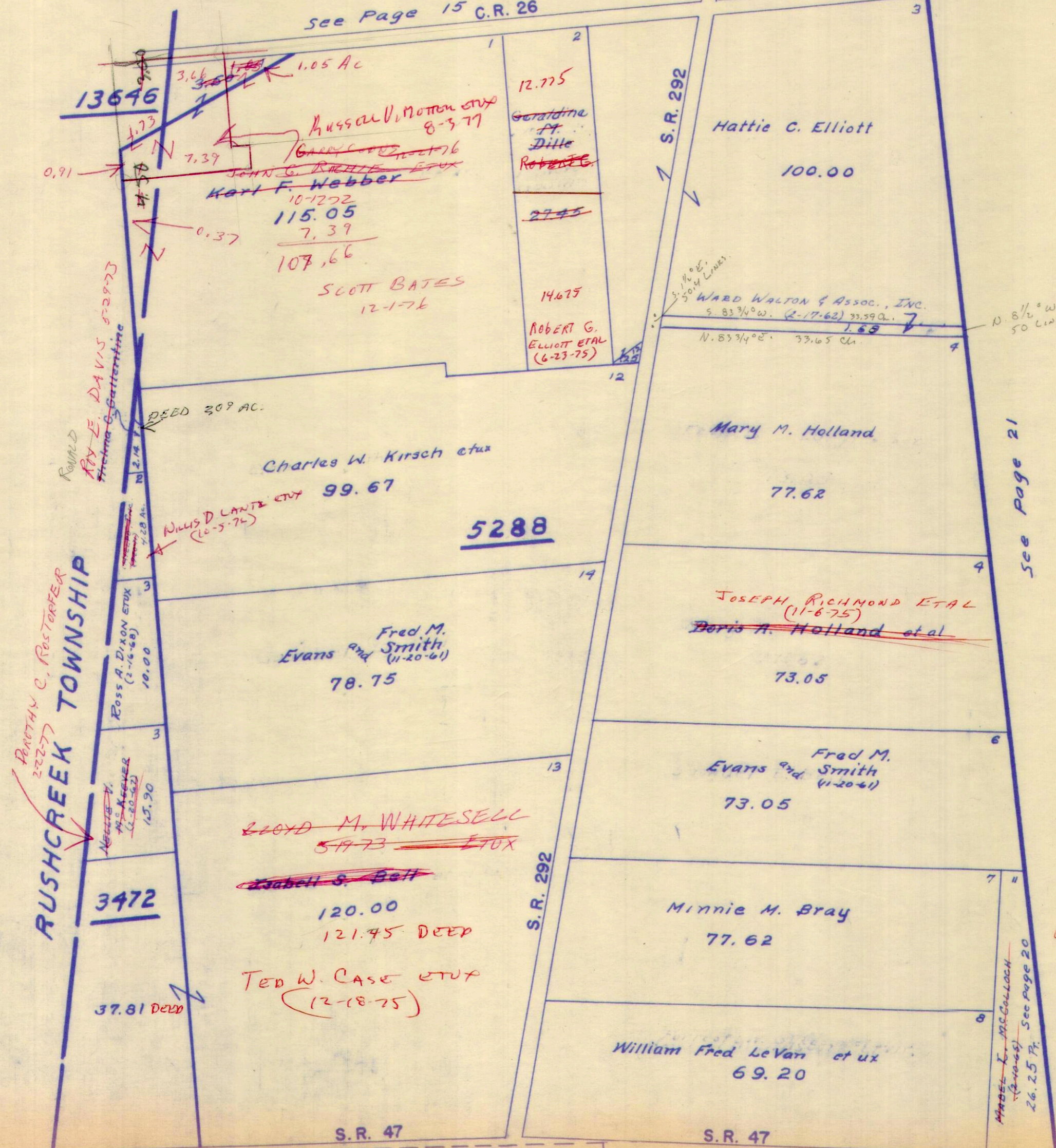
5288  
13646  
3472

36.98  
4.28  
41.26

SCALE 10 CHAINS TO THE INCH

C.R. 26

See Page 15 C.R. 26



See Page 21

WILLIAM R. HUGHES  
82624 TRUSTEE

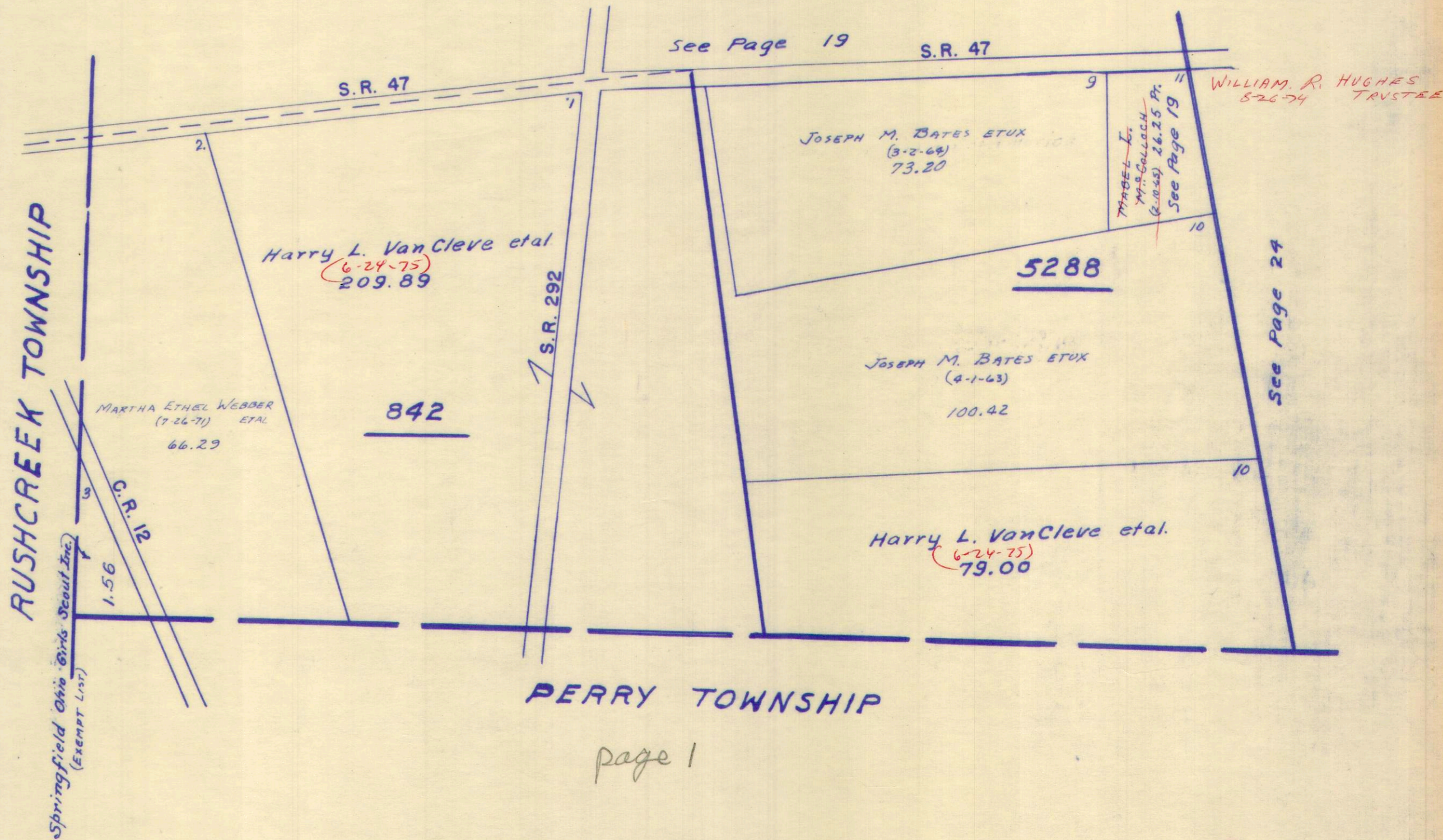
SEE PAGE 24

MADEY E. MCCOLLACH  
(2-10-45)  
26.25 AC. See Page 20



SURVEY OR SECTION	SUB. NO.	NO. ACRES	GRANTOR	GRANTEE	ACRES TRANSFRD	TRANS.	DATE OF TRANSFER	DEED		LOT NO.	SIZE		REMARKS
								VOL.	PAGE		FRONT	DEPTH	
842	2	66.29	ELZA C. WEBBER ETAL	MARTHA ETHEL WEBBER ETAL	66.29	✓	7-26-71	336	136-238				New Survey - DEG
5288	11	26.25	MABEL L. MCCOLLOCH	WILLIAM R. HUGHES TRUSTEE	26.25	✓	8-26-74	354	846-848				
842 5288		79.00	AVANDA U. TAYLOR (D&O)	JOHN VAN CLOVE ETAL	—	✓	6-24-75	359	15-17				

SCALE 10 CHAINS TO THE INCH



21

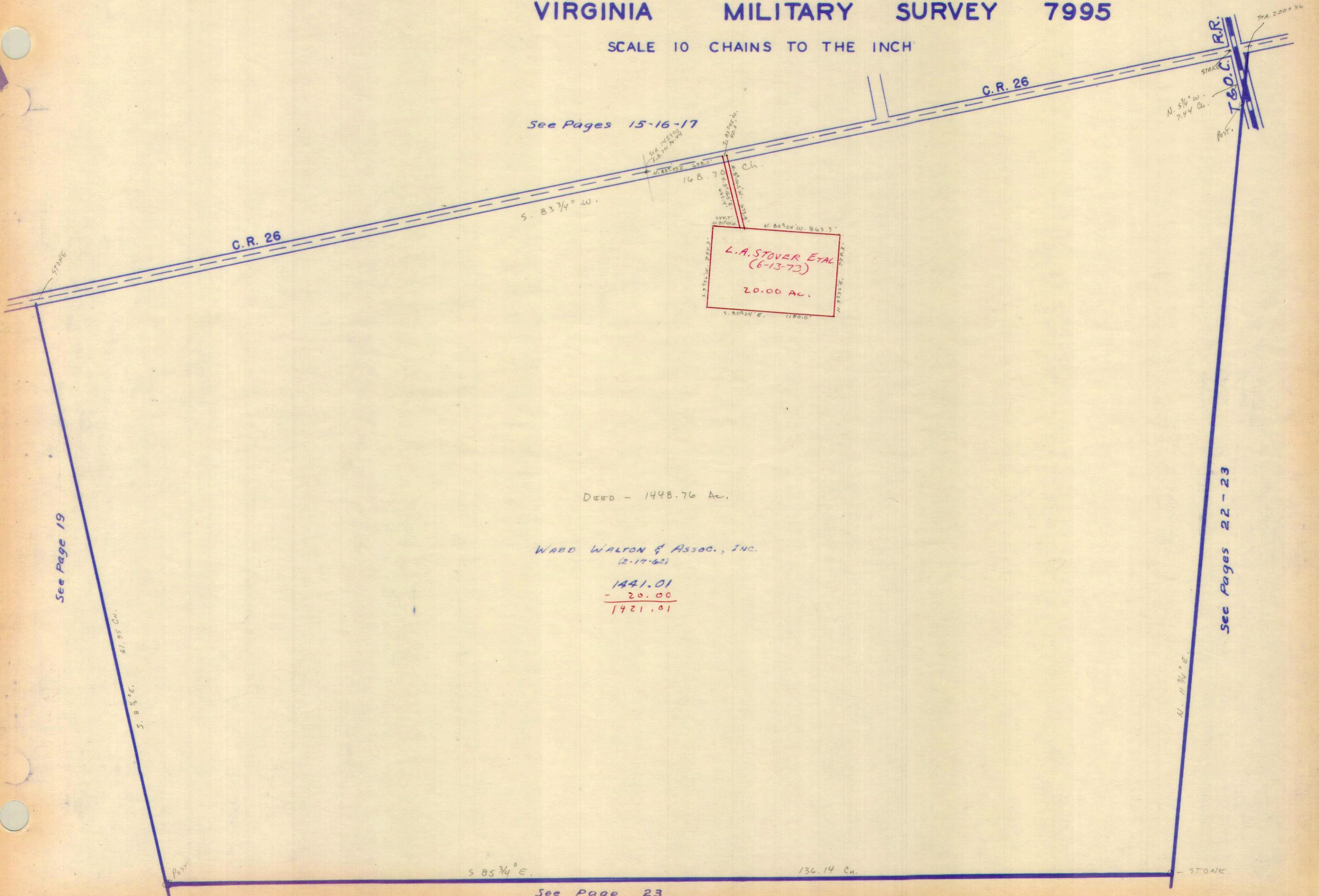
CARTER PRTO.

SURVEY OR SECTION	SUB. NO.	NO. ACRES	GRANTOR	GRANTEE	ACRES TRANS'FRD	TRANS.	DATE OF TRANSFER	DEED		LOT NO.	SIZE		REMARKS
								VOL.	PAGE		FRONT	DEPTH	

9995		1441.01	WARD WALTON AND ASSOCIATES INC.	L.A. STOVER ETAL	20.00	✓	6-13-73	347	489-502				NEW SURVEY
------	--	---------	---------------------------------	------------------	-------	---	---------	-----	---------	--	--	--	------------

VIRGINIA MILITARY SURVEY 7995

SCALE 10 CHAINS TO THE INCH



See Pages 15-16-17

See Page 19

See Pages 22-23

DEED - 1448.76 Ac.

WARD WALTON & ASSOC., INC.  
(2-17-62)

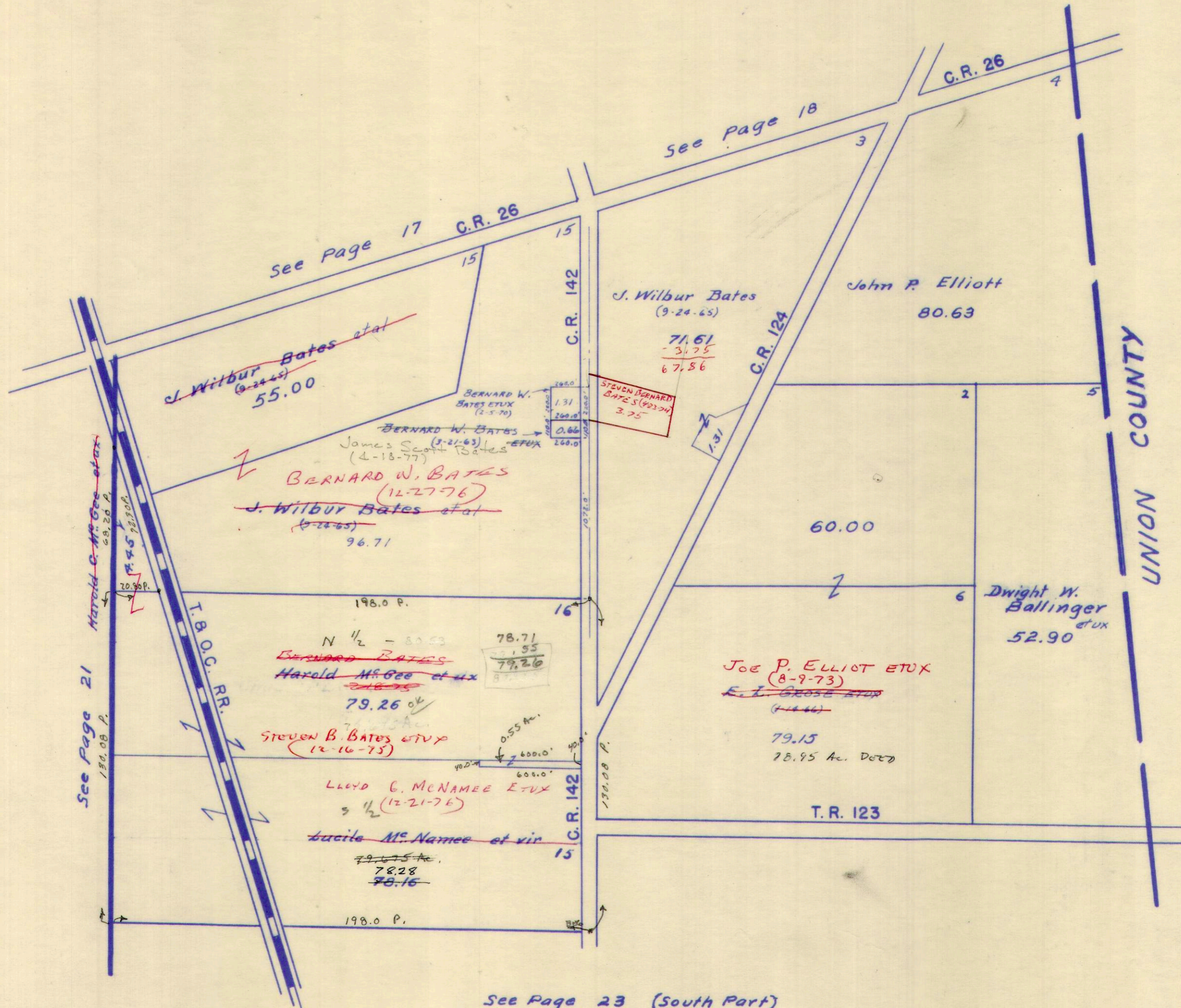
1441.01
- 20.00
1421.01

See Page 23

SURVEY OR SECTION	SUB. NO.	NO. ACRES	GRANTOR	GRANTEE	ACRES TRANS'FRD	TRANS.	DATE OF TRANSFER	DEED		LOT NO.	SIZE		REMARKS
								VOL.	PAGE		FRONT	DEPTH	
6154	2-6	60.00 79.15	E. L. GROSE ETUX	JOE P. ELLIOT ETUX	60.00 79.15	✓	8-9-73	348	527-9				
6154	3	71.61	J. WILBUR BATES	STEVEN BERNARD BATES	3.76	✓	4-23-74	352	534				NEW SURVEY
6154	16	4.45 .55 79.26 445+0.55	HAROLD C. MCGEE ETUX	BERNARD BATES	79.26 445+0.55	✓	2-18-75	357	200				
6154		+79.26	BERNARD BATES	STEVEN B. BATES ETUX	+79.26	✓	12-16-75	361	546 548				
6154		78.16	CHARLES McNAMEE ETUX	LLOYD G. McNAMEE ETUX	78.16	✓	12-21-76	368	276 278				
6154		96.71 55.00	J. WILBUR BATES ETUX	BERNARD W. BATES	96.71 55.00	✓	12-27-76	368	351 353				
6154		0.00	Bernard W. Bates etux	James Scott Bates	0.00	✗	4-18-77	369	395 396				UND. 1/2 INT. from E. side 98.68 Ac. tract

VIRGINIA MILITARY SURVEY 6154

SCALE 10 CHAINS TO THE INCH



161.05  
 - 1.70  
 -----  
 159.35 79.675  
 14  
 19  
 18  
 13  
 12  
 15  
 14  
 10

161.05  
 - 3.63  
 -----  
 157.42 78.71  
 14  
 17  
 16  
 14  
 12  
 2

See Page 23 (South Part)

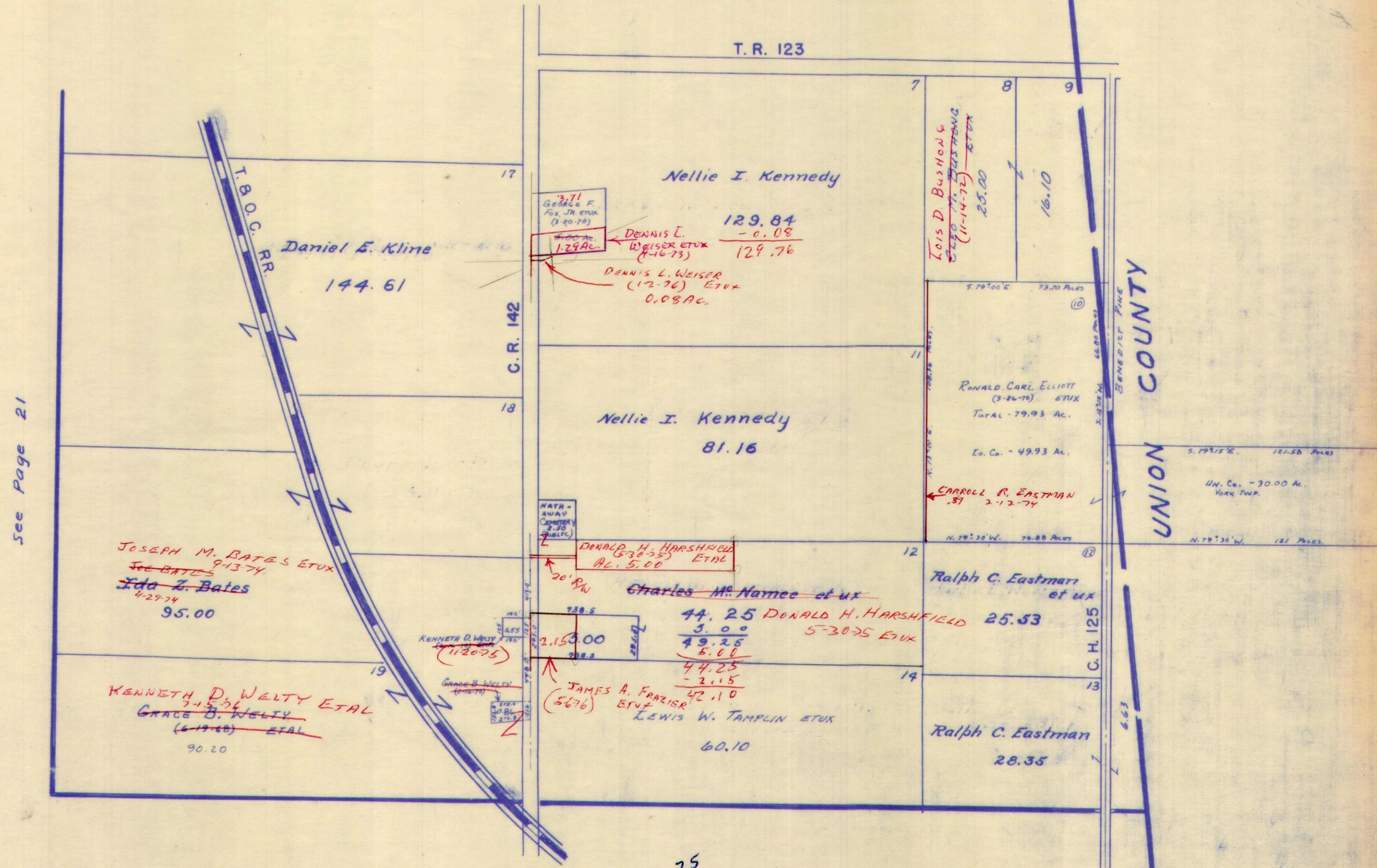
SURVEY OR SECTION	SUB. NO.	NO. ACRES	GRANTOR	GRANTEE	ACRES TRANS'FRD	TRANS.	DATE OF TRANSFER	DEED		LOT NO.	SIZE		REMARKS
								VOL.	PAGE		FRONT	DEPTH	
6154	8-9	25.00 16.10	CLEO M. BUSHONG (Dec'd)	LOIS D. BUSHONG	25.00 16.10	✓	11-14-72	343	844- 847				
6154	7	5.00	GEORGE F. FOX ETUX	DENNIS L. WEISER ETUX	1.29	✓	4-16-73	346	271- 272				NEW SURVEY
6154	10	.89	HATTIE E. WARTHMAN	CARROLL R. EASTMAN ETUX	0.89	✓	2-12-74	351	314- 315				NEW SURVEY
6154	18	95.00	IDA Z. BATES DEC'D	JOE BATES	95.00	✓	4-29-74	352	582- 583				
6154		95.00	JOE BATES ETUX	JOHN T. LAWRENCE	95.00	✓	9-13-74	355	247- 248				
6154	18	95.00	JOHN T. LAWRENCE	JOSEPH M. BATES ETUX	95.00	✓	9-13-74	355	248- 249				
6154	12	49.2 <sup>5</sup>	CHARLES MCNAMEE ETUX	DONALD H. HARSHFIELD ETUX	49.2 <sup>5</sup>	✓	5-30-75	358	597- 598				
6154	12	49.2 <sup>5</sup>	DONALD H. HARSHFIELD ETUX	DONALD H. HARSHFIELD ETAL	5.00	✓	5-30-75	358	649- 651				NEW SURVEY
6154		0.55	GRACE B. WELTY DEC'D	KENNETH D. WELTY	0.55	✓	11-20-75	361	119				
6154		129.84	NELLIE I. KENNEDY	DENNIS L. WEISER ETUX	0.08	✓	1-2-76	361	721- 722				NEW SURVEY
6154		44.25 0.86	DONALD H. HARSHFIELD ETUX	JAMES A. FRAZIER ETUX	2.15 0.86	✓	5-6-76	363	486- 487				NEW SURVEY
6154		90.20	GRACE B. WELTY DEC'D	KENNETH D. WELTY ETAL	90.20	✓	7-15-76	365	288- 290				

VIRGINIA MILITARY SURVEY 6154

SCALE 10 CHAINS TO THE INCH

42 35  
09 40  
89 40  
5.00  
1.29  
3.71

See Page 22 (North Part)



See Page 21

see Page 25



2A

CARTER PRTG.

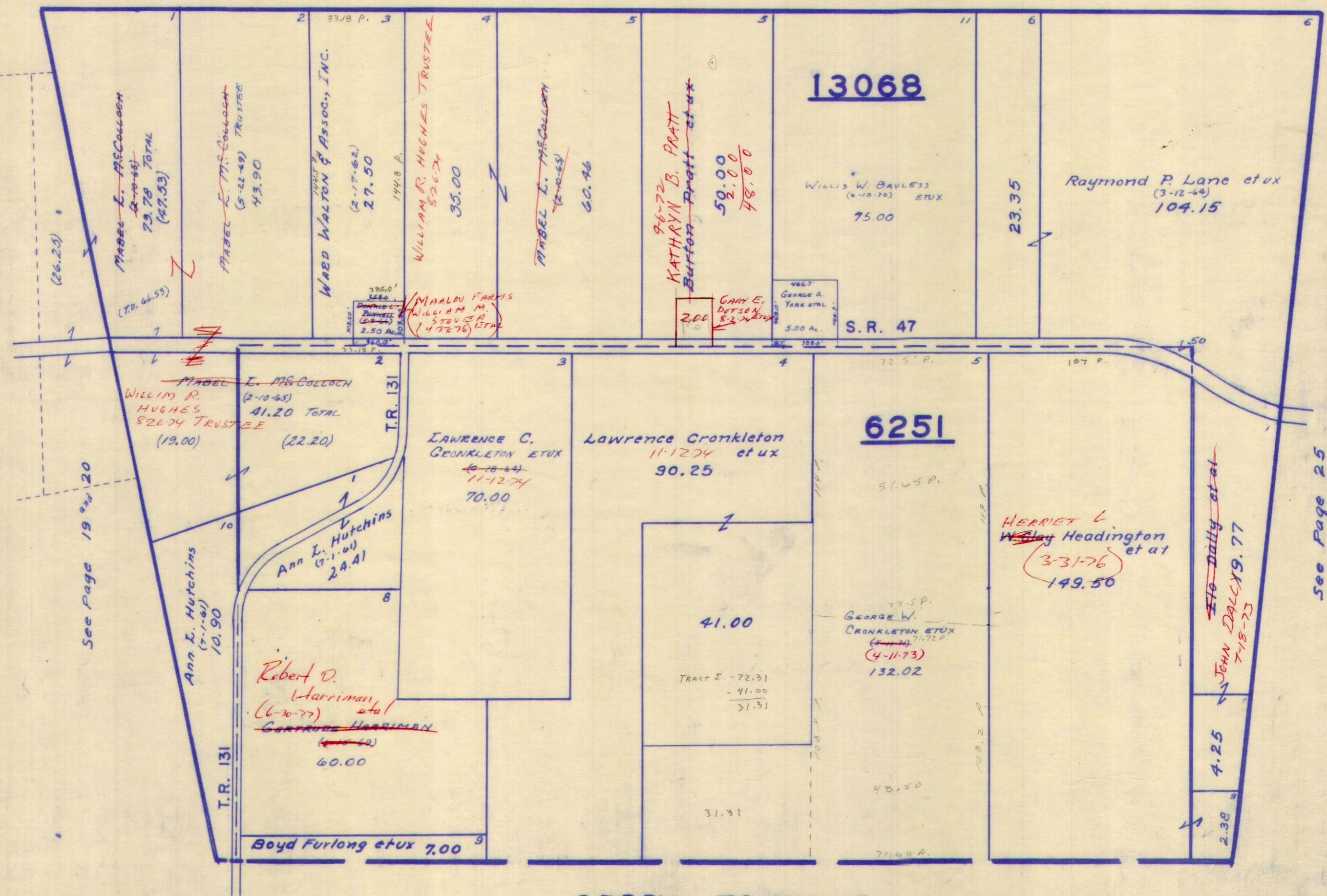
SURVEY OR SECTION	SUB. NO.	NO. ACRES	GRANTOR	GRANTEE	ACRES TRANS/FRD	TRANS.	DATE OF TRANSFER	DEED		LOT NO.	SIZE		REMARKS
								VOL.	PAGE		FRONT	DEPTH	
6251	5	31.31	George W. Cronkleton Etux	James C. Dodge Etux	31.31	✓	5-11-71	335	1-3				Bokas Creek
6251	5	51.65	George W. Cronkleton Etux	James C. Dodge Etux Tax Dup	51.65	✓	5-11-71	335	1-3				"
6251	5	48.50	George W. Cronkleton Etux	James C. Dodge Etux 132.02	48.50	✓	5-11-71	335	1-3				"
6251	5	31.31	James C. Dodge Etux	George W. Cronkleton Etux	31.31	✓	5-11-71	335	4-2				"
6251	5	51.65	James C. Dodge Etux	George W. Cronkleton Etux Tax Dup	51.65	✓	5-11-71	335	4-6				"
6251	5	48.50	James C. Dodge Etux	George W. Cronkleton Etux 132.02	48.50	✓	5-11-71	335	4-6				"
13068	5	50	BURTON J. PRATT DEC'D	KATHRYN B. PRATT	50.50	✓	9-6-72	344	15				
6251	5	31.31 + 51.65 + 18.50	George W. Cronkleton Etux	JAMES C. DODGE ETUX Tax Dup 132.02	31.31 + 51.65 + 48.50	✓	4-11-73	346	164-				
6251	5	31.31 + 51.65 + 48.50	JAMES C. DODGE ETUX	George W. Cronkleton Etux	31.31 + 51.65 + 48.50	✓	4-11-73	346	166				Tax Dup. - 132.02
13068	1	4.25	120 DALCY DEC'D	JOHN DALCY	4.25	✓	7-18-73	348	249				
13068	5	50.00	KATHRYN B. PRATT	GARY E. DOTSON ETUX	2.00	✓	8-2-74	354	466-				NEW SURVEY
13068		19.00 4753	MABEL L. MCCOLLOCH	WILLIAM R. HUGHES TRUSTEE	19.00 4753	✓	8-26-74	354	468				
6251		2220 3500 20.46	"	"	2220 3500 20.46	✓	8-26-74	354	848				
13068		43.90	"	"	43.90	✓	8-26-74	354	849				
6251		41.00	LAWRENCE C. CRONKLETON ETUX	MARILYN SCOTT	41.00	✓	11-12-74	356	61-64				
6251		70.00 9025	"	"	70.00 9025	✓	11-12-74	356	65-67				
6251		41.00	MARILYN SCOTT	LAWRENCE C. CRONKLETON ETUX	41.00	✓	11-12-74	356	787-				
6251		70.00 9025	"	"	70.00 9025	✓	11-12-74	356	790				
6251		149.50	W. CLAY HEADINGTON DEC'D	HERRIET L. HEADINGTON ETAL	149.50	✓	3-31-76	362	237-				
13068		2.50	DONALD PUMMEL ETUX	MARLOU FARMS (WILLIAM M. STOVER ETAL)	2.50	✓	4-22-76	363	240				
13068		60.00	Gertrude Elliott	Robert D. Harriman etal	60.00	✗	6-30-77	371	145-166				

**BOKESCREEK TOWNSHIP**  
**VIRGINIA MILITARY SURVEYS**

13068  
6251

SCALE 10 CHAINS TO THE INCH

See Page 21

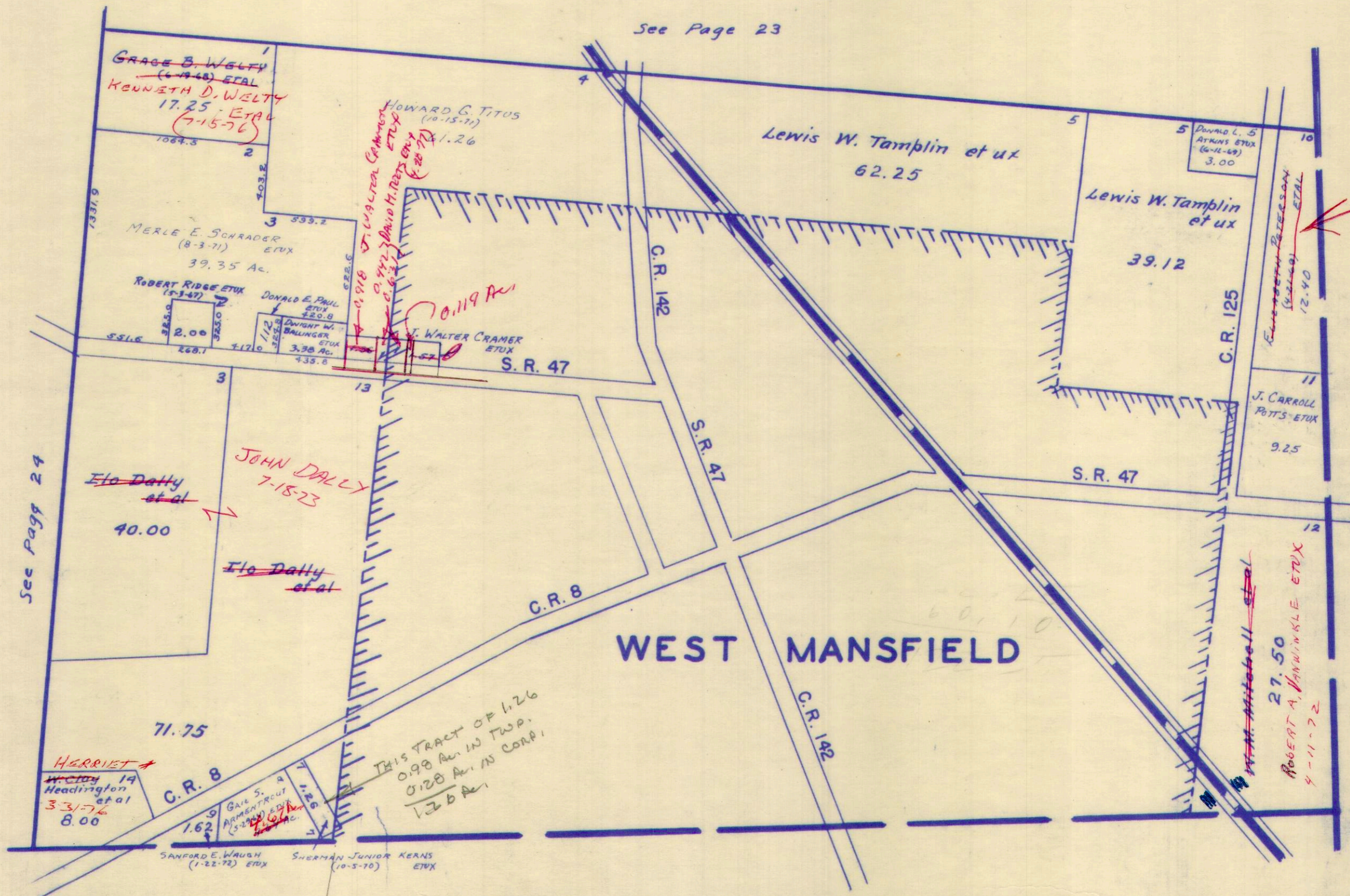


See Page 19

See Page 25

51.65  
31.31  
48.50  
131.46

SURVEY OR SECTION	SUB. NO.	NO. ACRES	GRANTOR	GRANTEE	ACRES TRANS'FRD	TRANS.	DATE OF TRANSFER	DEED		LOT NO.	SIZE		REMARKS
								VOL.	PAGE		FRONT	DEPTH	
25 775-6155	2-3	40.47	RAYMOND P. LANE ETUX	MERLE E. SCHRADER ETUX	39.35	✓	8-3-71	336	401-403				BOOKS CREK.
25 775-6155	4		HAZEL TITUS.	HOWARD G. TITUS	61.26	✓	10-15-71	337	410-411				"
25 775-6155	9.		LAWRENCE COLMERY	MERLIN D. WOODRUFF ETAL.	1.62	✓	12-28-71	338	387-388				"
25 775-6155	9	1.62	Merlin D. Woodruff ETAL	Sanford E. Wought ETUX	1.62	✓	1-22-72	338	679-680				"
35 775-6155	3	27.50	W.M. MITCHELL ETAL	ROBERTA VANWINKLE ETUX	27.50	✓	4-11-72	339	842-844				"
" 71	13	40.00	120 DALCY DEC'D	JOHN DALCY	40.00	✓	7-18-73	348	249				
" 4		71.75	W. CLAY HEADINGTON DEC'D	HERRIET L. HEADINGTON ETAL	8.00	✓	3-31-76	362	789-790				
775-6155		17.25	GRACE B. WELTY DEC'D	KENNETH D. WELTY ETAL	17.25	✓	7-15-76	365	288-290				
775-6155		1.36	J. WALTER CRAMON ETUX	DAVID M. TOOTS ETUX	0.442	✗	4-28-77	370	118-119				NEW SURVEY
775-6155		12.40	ELIZABETH PETERSON DEC'D	GAIL RICHARD PETERSON ETAL	12.40	✗	6-7-77	370	734-735				



See Page 23

See Page 24

GAIL RICHARD PETERSON  
6-7-77

UNION COUNTY

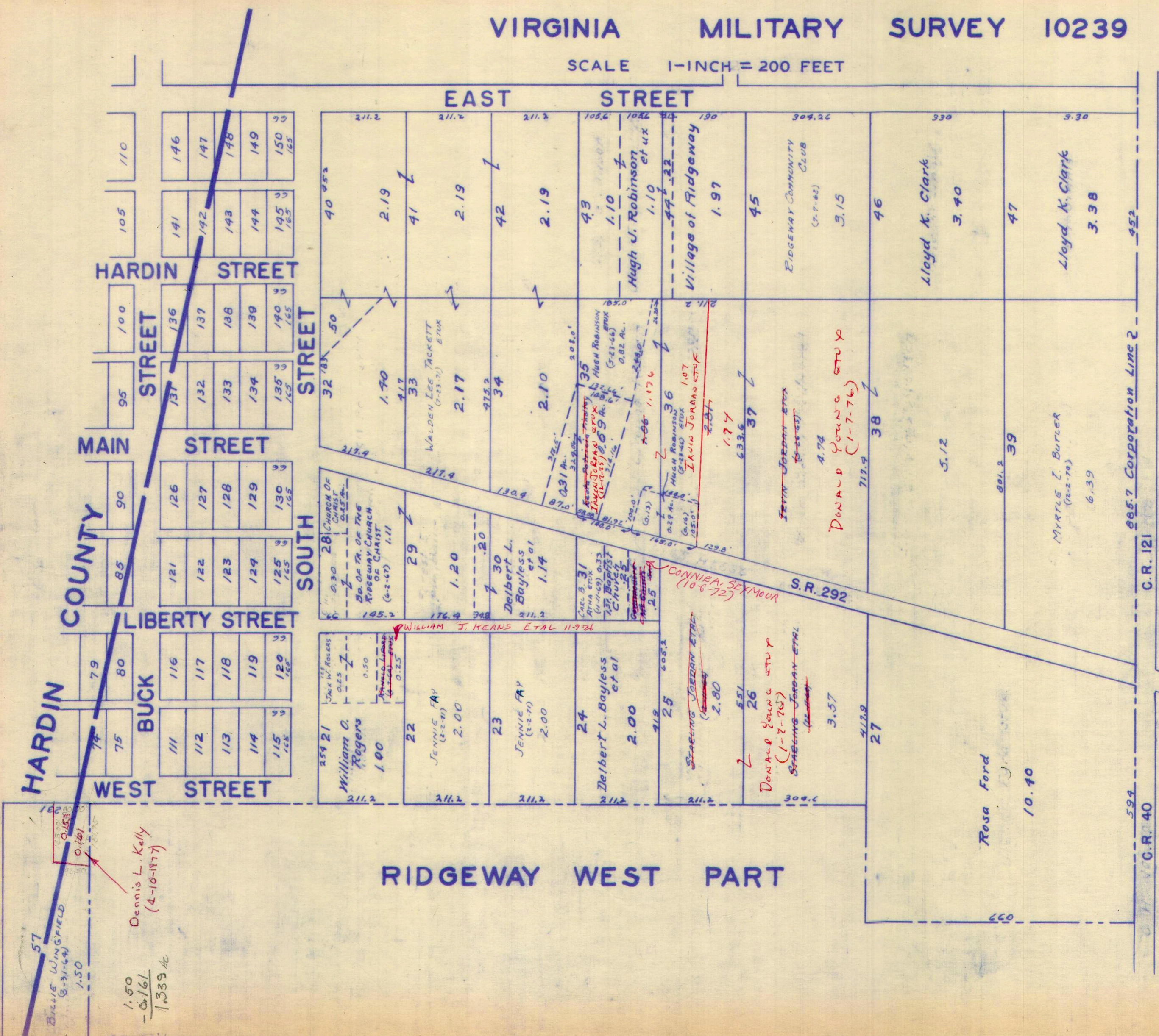
page 3

PERRY TOWNSHIP  
Page 32

SURVEY OR SECTION	SUB. NO.	NO. ACRES	GRANTOR	GRANTEE	ACRES TRANS'FRD	TRANS.	DATE OF TRANSFER	DEED		LOT NO.	SIZE		REMARKS
								VOL.	PAGE		FRONT	DEPTH	
24	10239		LEO SINCLAIR BOERGER DEC'D	WALDEN LEE TACKETT ETUX		✓	7-23-71	336	205-207	32-33-40-41		42.34' EASEPTO. 31 AC OUT OF S.W. CORNER. BOKESCREEK	
24	10239		ELEANOR GESSARA	DALE R. SLOAN ETUX		✓	8-24-71	336	654-655	129		RIDGEWAY	
	10239		LAWRENCE L. FOSTER (DEC'D)	MAYME MARIE FOSTER ETAL		✓	3-8-72	339	234-235	137			
		.25	COMMODORE MCGINNIS SR. DEC'D	CONNIE A. SEYMOUR		✓	10-6-72	343	231	OUT LOT NO. 31		RIDGEWAY	
			PEARL D. WHETSEL ETUX	PAUL L. WHETSEL ETUX		✓	4-6-73	346	57	124, 125			
			MAMIE ELOISE DAVIS ETUX	MAYME MARIE FOSTER		✓	5-8-73	346	758	137			
			JAMES ROBERT FOSTER ETUX	MAYME MARIE FOSTER		✓	5-8-73	346	757	137			
			GENEVA INEZ PIZZUTI ETUX	MAYME MARIE FOSTER		✓	5-8-73	346	767	137			
			CARL PRICHARD ADKINS ETUX	MAYME MARIE FOSTER		✓	5-8-73	346	764	137			
			CYTHIA JEANNETTE CRUMM ETUX	MAYME MARIE FOSTER		✓	5-8-73	346	765	137			
			JOHN FRANCIS FOSTER ETUX	MAYME MARIE FOSTER		✓	5-8-73	346	762	137			
			MARY JAG JACQUELINE CRAIG DEC'D	MILTON WILLIAM CRAIG		✓	5-31-73	347	760	131			
			PAULINE F. WHETSEL ETAL	CHARLES R. MOUSER ETUX		✓	6-13-73	347	249	136			
			MAYME MARIE FOSTER	GARY A. HALE		✓	7-2-73	347	768	137			
			WILBERT WILLIAM S. RAMSEY DEC'D	WILBUR W. RAMSEY ETAL		✓	7-12-73	347	976	127			
			WILBUR W. RAMSEY ETAL	MARILYN SCOTT		✓	8-28-73	348	979	127			
			MARILYN SCOTT	HOBART M. RAMSEY ETUX		✓	8-28-73	348	949	127			
			MARION S. HILL ETUX	MILTON WILLIAM CRAIG JR. ETUX		✓	9-18-73	349	951	116, 117, 118			
			ALLEN R. HALE ETUX	ROBERT L. ROWE ETUX		✓	11-22-74	356	952	139			
			EMORY STRALEY DEC'D	MARTHA D. STRALEY		✓	11-25-74	356	237-238	133			
			MARTH D. STRALEY DEC'D	FRANCIS E. STRALEY ETAL		✓	11-25-74	356	273-274	132, 133			
			LEOTA PATRICIA FINDLEY ETUX	IRVIN JORDAN ETUX	0.31	✓	12-17-75	361	555	Out 34 Pt.			
			IRVIN JORDAN ETUX	DONALD YOUNG ETUX	0.69	✓	1-7-76	361	556	Outlot 35 Pt.			
			MILTON CRAIG, JR. ETUX	MILTON CRAIG, SA.		✓	1-20-76	361	782	Outlots 36 Pt.			
		0.25	ARNOLD LIFORD ETUX	WILLIAM J. MOYNS ETAL	0.25	✓	11-9-76	367	785	37, 38, 25, 26			
			MARION S. HILL ETUX	KENIS TOLAN ETAL		✓	11-15-76	367	510	Pt. Out Lot 21			
			BD. OF TRUSTEES, THE RIDGEWAY CHURCH OF CHRIST	U.T.S.		✓	11-17-76	367	683	111, 112, 113, 114			
		1.50	BILLIE WINGFIELD <del>ETUX</del> ETAL	<del>WALTER O. COLLINS ETUX</del>	0.161	✗	3-10-77	369	684	115, 119, 120		EASEMENT	
									735	Outlot 28-29		NEW SURVEY	

VIRGINIA MILITARY SURVEY 10239

SCALE 1-INCH = 200 FEET



COUNTY

HARDIN

57

BILLIE WINGFIELD (8-31-64) 1.50

Dennis L. Kelly (4-10-1977)

1.50  
- 0.161  
1.339 Ac

G.W. Wilgus

95	100	105	110
137	136	141	146
132	137	142	147
133	138	143	148
134	139	144	149
135	140	145	150
135	140	145	150

85	90	95	100
121	126	131	136
122	127	132	137
123	128	133	138
124	129	134	139
125	130	135	140
125	130	135	140

79	80	85	90
111	116	121	126
112	117	122	127
113	118	123	128
114	119	124	129
115	120	125	130
115	120	125	130

74	75	79	80
101	102	106	107
103	104	108	109
105	106	110	111
107	108	112	113
109	110	114	115
109	110	114	115

74	75	79	80
101	102	106	107
103	104	108	109
105	106	110	111
107	108	112	113
109	110	114	115
109	110	114	115

RIDGEWAY WEST PART

C.R. 121

C.R. 40

594

660

452

27

CARTER PRtg.

SURVEY OR SECTION	SUB. NO.	NO. ACRES	GRANTOR	GRANTEE	ACRES TRANS'FRD	TRANS.	DATE OF TRANSFER	DEED		LOT NO.	SIZE		REMARKS
								VOL.	PAGE		FRONT	DEPTH	

10239		3.88 2.51	GUY DILLE	JIMMY MINIX ETAL	2.583	✓	4-23-75	358	33- 34				NEW SURVEY
10239		5.80 5.81	1. "	" "	5.80 5.81	✓	5-3-76	363	374- 395	Pt. 0.1 54 OUT LOT 55			

VIRGINIA MILITARY SURVEY 10239

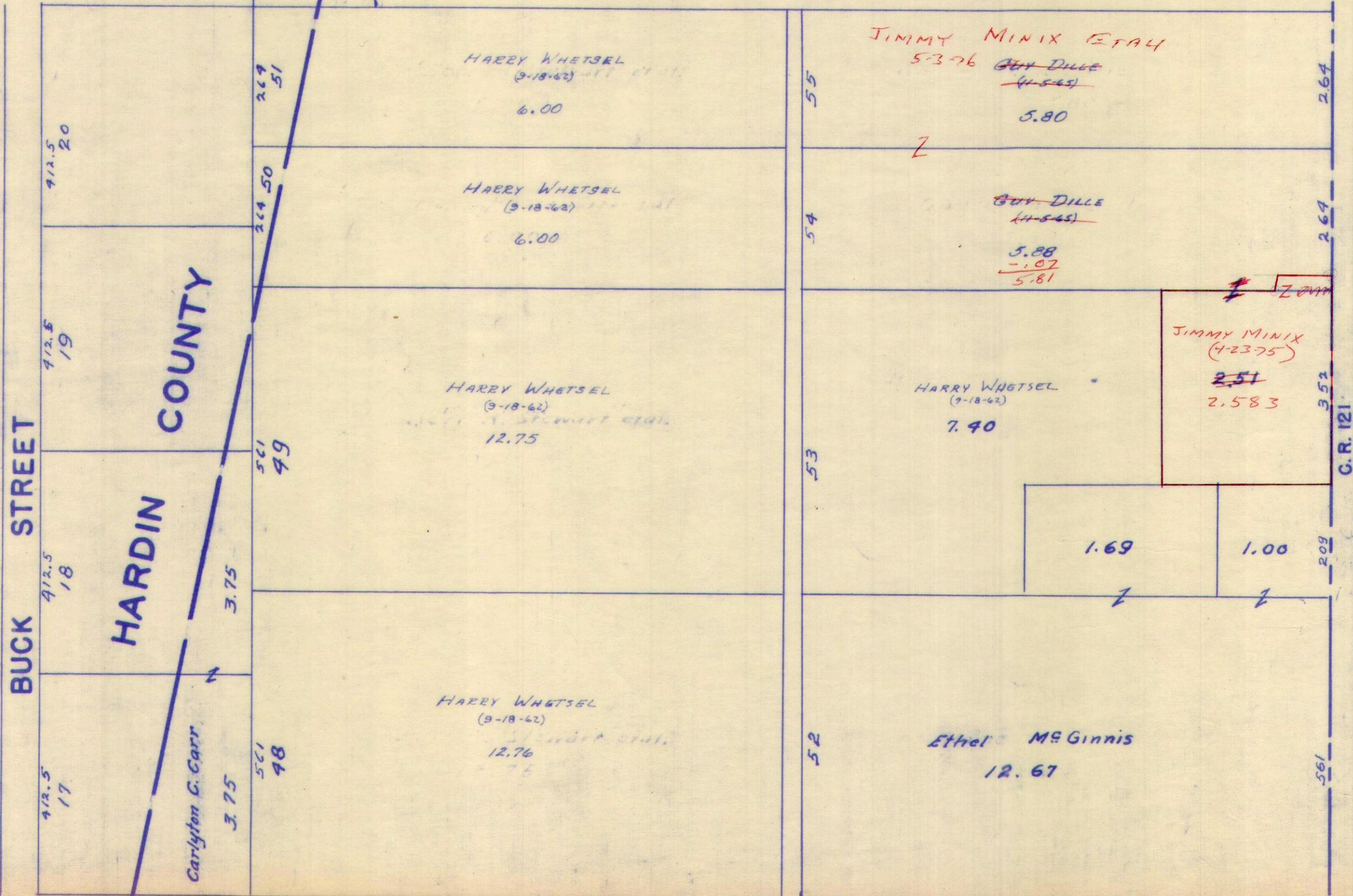
SCALE 1-INCH = 200 FEET

T. & O. C. R. R.

HARRY WHETSEL  
(9-18-62)  
13.00

CHARLES NEULAND ETUX  
(60-19-64)  
0.12 AC.

Corporation Line



RIDGEWAY EAST PART

EAST STREET

BUCK STREET

HARDIN COUNTY

Carlyton G. Carr



28

CARTER PRTO.

SURVEY OR SECTION	SUB. NO.	NO. ACRES	GRANTOR	GRANTEE	ACRES TRANS'FRD	TRANS.	DATE OF TRANSFER	DEED		LOT NO.	SIZE		REMARKS
								VOL.	PAGE		FRONT	DEPTH	
775-6155	46	0.22	MARCELA PEARL KENNARD	DELMAR FAWLEY ETUX	0.22	✓	3-26-71	334	330-331			WEST MANSFIELD	
775-6155		0.32 - 0.10 0.06 - 0.08	BALLINGER FUNERAL HOME & FLOOR COVERING	MARY I. HARRIMAN	0.32 - 0.10 0.06 - 0.08	✓	4-30-71	334	837-839				
775-6155		0.32 - 0.10 0.06 - 0.08	MARY I. HARRIMAN	RUTH R. BALLINGER	0.32 - 0.10 0.06 - 0.08	✓	4-30-71	334	840-842				
775-6155		0.32 - 0.10 0.06 - 0.08	RUTH R. BALLINGER	JOHN SCHNURRENBERGER ETUX	0.32 - 0.10 0.06 - 0.08	✓	5-19-71	335	153				
775-6155	46	0.25	LEON E. TAPP ETUX	LARRY T. BAHAN ETUX	0.25	✓	3-23-71	334	261-262				
775			Ruth R. Ballinger	John Schnurrenberger Etux	0.32	✓	5-20-71	335	153			West Mansfield Corp.	
775			Ruth R. Ballinger	John Schnurrenberger Etux	0.10	✓	5-20-71	335	153			" "	
775			Ruth R. Ballinger	John Schnurrenberger Etux	0.06	✓	5-20-71	335	153			0.06 out of 0.17 A	
775			Ruth R. Ballinger	John Schnurrenberger Etux	0.80	✓	5-20-71	335	153			" "	
775			EVA MARIE TENHOLMWOOD (DECD)	JUANITA M. BOERGER	0.18 0.22	✓	7-27-71	336	260-263			" "	
775		0.23	HARLEY H. LAKE ETUX	BYRON KINNEY ETUX	0.23	✓	7-30-71	336	323			" "	
775-6155		1.57	J. WALTER CRAMER ETUX	EBER. J. BOYSEL ETUX	0.82	✓	8-31-71	336	788			" "	
775-6155		0.16 0.186	DAVID M. COBWIN ETUX DORA C. BAYLESS	ALLEN WALLACE ETUX CLEO TALLMAN	0.16 0.186	✓	10-4-71 10-6-71	337	224-225 265-266				
775-6155			SEC. OF HOUSING & URBAN DEV. (GEORGE ROMNEY)	CLIFFORD E. STALLING, SR. ETUX		✓	10-12-71	337	340-341			97	
775-6155	4	21.63	HAZEL TITUS	HOWARD C. TITUS	21.63	✓	10-15-71	337	410-411			W. MANSFIELD CORP.	
775-6155		0.37	BOBBY LEE MABRY ETUX	THOMAS J. LLOYD ETUX	0.37	✓	2-28-72	339	105-106			" "	
775-6155		0.25	ELLA K. WINNER	ERNEST F. STUMBO ETUX	0.25	✓	3-6-72	339	180-191			29	
775-6155		1.09	MERRITT E. SKIDMORE ETUX	ROBERT L. ANSLEY	0.33	✓	4-14-72	339	880-881			BOKES CREEK	
775-6155			ROBERTY L. ANSLEY	BETTY M. ANSLEY	0.33	✓	4-14-72	339	882-883			" "	
775-6155			SAMUEL STEPHEN TAYLOR ETUX	BETTY J. MOORE		✓	4-27-72	340	100			91	
775-6155		.23	BYRON KINNEY ETUX	RICHARD E. PETTIT ETUX	.23	✓	7-17-72	341	612-				
775-6155		.19	RICHARD S. JENKINS	RICHARD E. PETTIT ETUX	.19	✓	7-17-72	341	610-611				
775-6155		0.43	DONALD H. PUMMEL ETUX	MICHAEL A. THOMPSON ETUX	0.43	✓	7-24-72	341	916-917				
775-6155	49	5.	KENNETH W. TURNER ETUX	THE ADMINISTRATOR OF VETERANS AFFAIRS	5.	✓	8-16-72	342	374				
775		.38	HOWARD L. BRUBAKER	MYERRAH DIANE BRUBAKER	.38	✓	8-30-72	343	113				
775	56	.35	DONALD HARVEY DEC'D	MARIAN W. HARVEY	.35	✓	9-29-72	343	129				
775	56	.35	DALE HARVEY ETAL	EDWIN SNIADOCKI ETUX	.35	✓	9-29-72	343	131				
775	28	.14	CHARLES FREDRICK BAYLISS ETUX	KARL F. WEBBER	.14	✓	11-13-72	343	776-777				
775			PAUL F. HUFFMAN DEC'D	FRANCES E. HUFFMAN		✓	12-28-72	344	435			103	
775	68	.25	LARRY J. BAHAN ETUX	ELINDORE G. FRIESE	.25	✓	1-22-73	344	879-880				
775-6155	39	.43	DAISY ZEIGH YORE	LOWELL E. LEVAN ETAL	.43	✓	2-21-73	345	347-348				
775-6155		0.18	JUANITA M. BOERGER	MICHAEL A. THOMPSON ETUX	0.18	✓	4-9-73	346	84-85				
775-6155	22	.16, .24	FOSTER L. GREEN DEC'D	NANCY GREEN BLAIR	.16, .24	✓	6-8-73	347	672			Deed 0.15 A. + 0.24	
775-6155	51	.35, .30	120 DALCY DEC'D	JOHN DALCY	.35, .30	✓	7-18-73	348	249				
775-6155		0.43	LOWELL E. LEVAN ETAL	SANDRA LEE RICHARDS	0.43	✓	7-19-73	348	122-123				
775-6155	39	.43	"	MILDRED L. WYRICK	.43	✓	8-10-73	348	5-49-551			NEW SURVEY	
775-6155	44	1.66	ROE B. STANLEY ETAL	ALLEN S. WALLACE ETUX	1.66	✓	8-29-73	348	982-983				
775-6155	49	5.00	ADMINISTRATOR OF VETERANS AFFAIRS	JOHN B. KELLY ETUX	5.00	✓	8-31-73	349	5-6				
775-6155	42	0.12	CLOYCE W. BUSHONG (DEC'D)	MARY LUCILLE BUSHONG	0.12	✓	4-2-74	352	83				
775-6155	49	5.00	JOHN B. KELLY ETUX	JERRY L. ROBINSON ETUX	5.00	✓	4-16-74	352	316				
775-6155			HARLAN C. MOFFETT DEC'D	AUDREY L. MOFFETT		✓	4-24-74	352	503			3	
775-6155			AUDREY L. MOFFETT	KENNETH W. THOMPSON ETUX		✓	4-26-74	352	532-533			3	
775-6155		.17	JOSEPH FREDRICK CRONKLETON DEC'D	GEORGE WILLIAM CRONKLETON ETAL	.17	✓	5-3-74	352	678-680				
775-6155		0.18 0.43	MICHAEL A. THOMPSON ETUX	MARILYN SCOTT	0.18 0.43	✓	6-3-74	353	277-279				
775-6155		0.18 0.43	MARILYN SCOTT	BARBARA S. THOMPSON	0.18 0.43	✓	6-3-74	353	280-282				

28

CARTER PRtg.

SURVEY OR SECTION	SUB. NO.	NO. ACRES	GRANTOR	GRANTEE	ACRES TRANS'FRD	TRANS.	DATE OF TRANSFER	DEED		LOT NO.	SIZE		REMARKS
								VOL.	PAGE		FRONT	DEPTH	
775-6155		0.65	BEAT ENGLE (Dec'd)	LOTTIE ENGLE	0.65	✓	6-4-74	353	302				
775-6155		.12	WILLIAM A. KENNEDY DEC'D	NELLIE KENNEDY ETAL	.12	✓	6-20-74	353	624-625				No TRANSFER
775-6155		.33	KENNETH D. WELTY ETUX	JERRY L. ROBINSON ETAL	.33	✓	7-1-74	353	844-845				NEW SURVEY
775-6155		0.12	Mary L. Bushong	William R. Whitt etux	0.12	✓	7-24-74	354	276				
775-6155		.33	JERRY L. ROBINSON ETAL	KATHRYN PRATT	.33	✓	8-1-74	354	425				
775-6155			MABEL L. MCCOLLOCH	WILLIAM R. HUGHES			8-26-74	354	846-848	95			
775-6155		0.01	STANLEY D. POLING ETUX	FRANCES E. NICOL	0.01	✓	9-11-74	355	191-192	.30			
775-6155		0.15	JERRY L. ROBINSON ETUX	AMOS M. TAPP ETUX	0.15	✓	1-22-75	356	911-912				
775-6155		5.00	JERRY L. ROBINSON ETUX	MARK T. SKIDMORE ETUX	0.412	✓	1-31-75	357	34-35				NEW SURVEY
775-6155 43		.28	EARL HODGE ETUX	CARL E. TROUT ETUX	0.28	✓	3-28-75	357	713-714				
775-6155		0.33	BETTY M. ANSLEY ETUX	BURTIS MOSES ETUX	0.33	✓	6-5-75	358	702-703				
775-6155		<del>0.199</del>	SANDRA LEE RICHARDS ETUX	GARY E. BOEHMER ETAL	<del>0.199</del>	✓	7-31-75	359	491-492				
775-6155		<del>0.27</del>	ROE B. STANLEY ETAL	PEARL L. SCHERTZER ETUX	<del>0.27</del>	✓	8-22-75	359	813-814				
775-6155		0.18	KENNETH M. KERNS ETUX	FRANCES GORDON	0.18	✓	9-5-75	360	85-86				
775-6155		4.588	JERRY L. ROBINSON ETUX	HOUSTON C. BROWN ETUX	2.882	✓	11-7-75	360	959-961				NEW SURVEY
775-6155		0.15	GRACE B. WELTY (Dec'd)	KENNETH D. WELTY	0.15	✓	12-4-75	361	358				
775-6155		0.94	ELIZABETH H. SEATON (Dec'd)	JOHN T. SEATON, JR.	0.94	✓	12-11-75	361	447-448				
775-6155		0.94	JOHN T. SEATON, JR. ETUX	CARLYLE C. DAVIS	0.94	✓	12-11-75	361	449-450				
775-6155		0.35	EDWIN SNIADSKI DEC'D	ALICE SNIADSKI	0.35	✓	4-28-76	363	329-331				
775-6155		0.17	GEORGE W. CRONKLETON ETAL	JAMES Q. VAN WINKLE	0.17	✓	4-29-76	363	338				
775-6155		0.18	GEORGE E. FREEMAN ETUX	LARRY W. FREEMAN ETUX	0.18	✓	5-14-76	363	674-675				
775-6155		0.18	LAVAGHN JOHNSON	MARTIN JOHNSON	0.18	✓	5-17-76	363	673				No TRANSFER
775-6155		0.12	WILLIAM R. WHITT ETUX	CIT. FED. SAV. & LOAN ASSOC.	0.12	✓	5-27-76	364	401-403				
775-6155		0.01	FRANCES E. BUSHONG NICOL DEC'D	ERMA SMITH ETAL	0.01	✓	7-22-76	365	408-409	30			
775-6155		0.12	CIT. FED. SAV. & LOAN ASSOC.	JOHN N. SCHNURRENBERGER ETUX	0.12	✓	7-30-76	365	554-556				
775-6155		6.00	RONALD CARL ELLIOTT ETUX	ARTHUR H. FIELDS ETUX	6.00	✗	4-22-77	369	949-960				
775-6155		0.75	J. WALTER CRAMER ETUX	DAVID M. TEETS ETUX	0.631	✗	4-28-77	370	118-119				NEW SURVEY
775-6155		0.119	" " "	EBER T. BOYSEL ETUX	0.119	✗	5-6-77	370	217-218				NEW SURVEY
775-6155		0.23	ROBERT HINDALL ETUX	ROBERT C. HINDALL ETUX	0.23	✗	5-16-77	370	329-330				

VIRGINIA MILITARY SURVEYS 775 6155

SCALE 1-INCH = 200 FEET

WEST MANSFIELD CORPORATION

SUBS 1 TO 56 INCLUSIVE

see page 29

ERMA SMITH ETAL (72276)  
FRANCES F. ALICE (72276)  
WASHINGTON ENTERPRISES, INC.  
(9-14-65) (0.06)

JOHN N. SCHUPPENBERGER ETUX  
7-30-76  
CITIFED SAV & Loan Assn  
(72276)

LARRY W. FREEMAN  
5-14-76

see page 30

ALICE SNIDERKI  
(42876)

ARTHUR M. FIELDS  
4-22-77  
Ronald Carl  
Elliott et ux

0.31 Ac.  
DAVID M. PRITS ETUX  
(4-28-77)

ERER, J. BOYSELETUX  
(5-6-77)

HOWARD G. TITUS  
(10-15-71)  
2.1.63

Geraldine A. Huffman  
(4-22-61)  
4.33

School

C.R. 142

MAIN STREET

STREET

S.R. 47

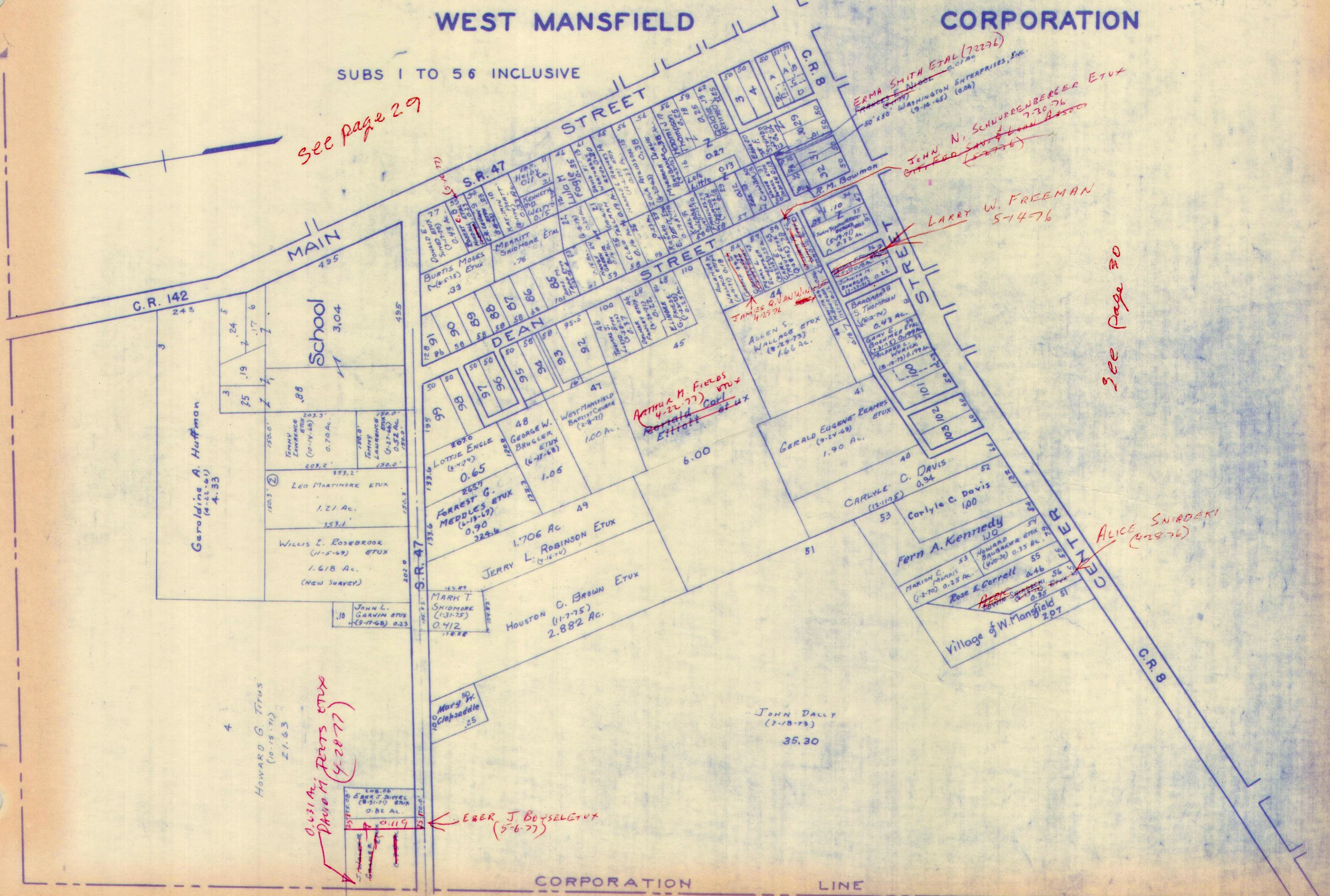
STREET

STREET

STREET

C.R. B

CORPORATION LINE



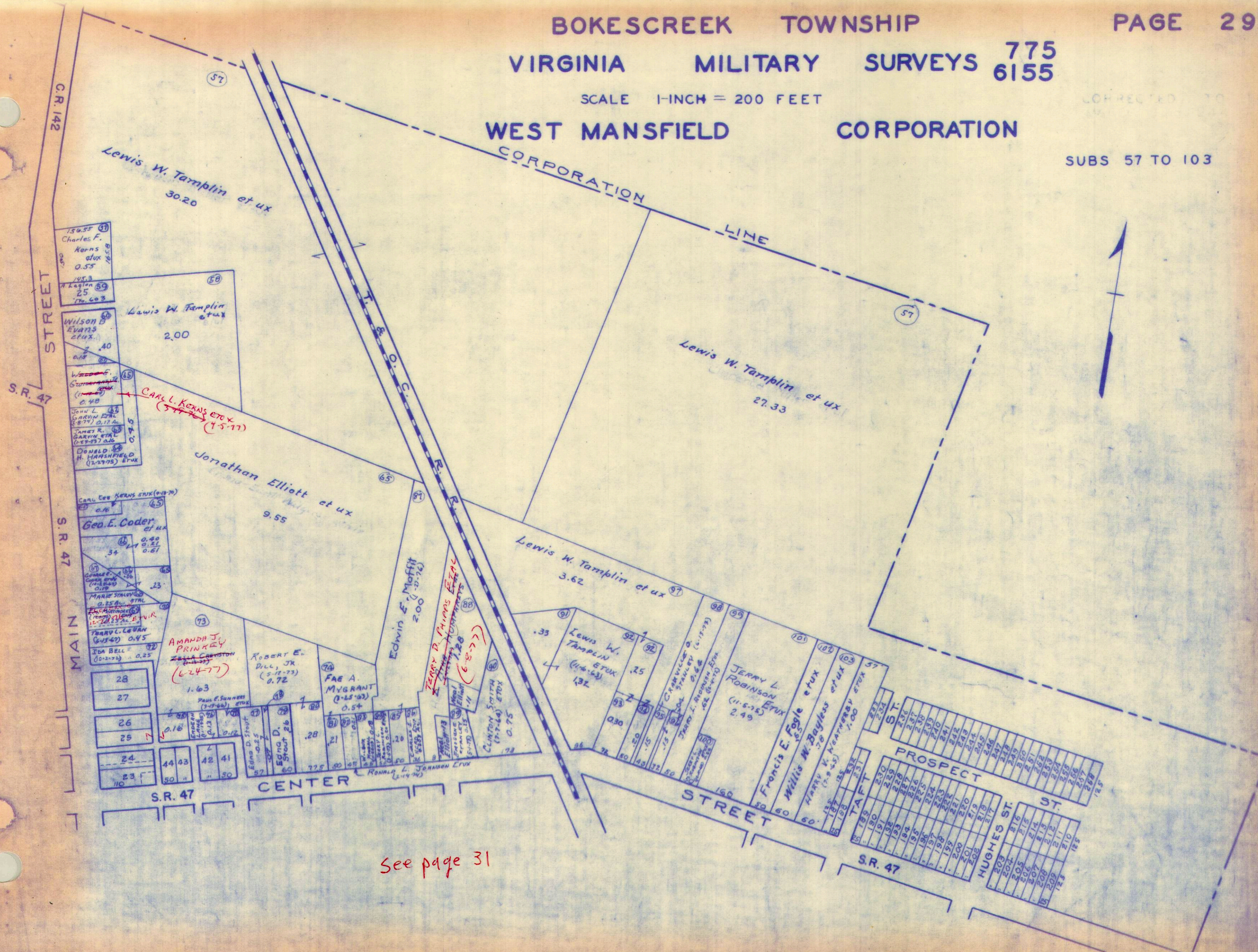
SURVEY OR SECTION	SUB. NO.	NO. ACRES	GRANTOR	GRANTEE	ACRES TRANS'FRD	TRANS.	DATE OF TRANSFER	DEED		LOT NO.	SIZE		REMARKS
								VOL.	PAGE		FRONT	DEPTH	
775-6155	73-80	0.72 0.28	MINTA PEER	MERLE E. SCHRADER ETUX	0.72 0.28	✓	7-12-71	335	956-960				
775-6155	72	0.25	MAURICE B. PATRICK ETUX	IDA BELL	0.25	✓	10-2-72	343	144				
775-6155	99	.62	JOHN PHIPPS DEC'D	FLOSSIE PHIPPS	.62	✓	11-13-72	343	794- 795				
775-6155	99	.62	FLOSSIE PHIPPS	JERRY L. ROBINSON ETUX	.62	✓	12-4-72	344	186- 187				
	82	.21	LULU L. SKIDMORE DEC'D	JERRY L. ROBINSON ETUX	.21	✓	1-2-73	344	573- 576				
	73	1.63	R. RAY CREVISTON DEC'D	ZELLA CREVISTON	1.63	✓	1-19-73	344	863- 865	25			
	75	.16	ALTON KERNS ETAL	JOHN L. GARVIN ETAL	.16	✓	1-25-73	344	833- 941				
775	63	.16	RHEBA J. BAILEY DEC'D	JAMES R. GARVIN ETAL	.16	✓	1-25-73	344	941- 943				
		.20	RICHARD E. PETTIT ETUX	JERRY L. ROBINSON ETUX	.20	✓	3-5-73	345	515- 516				
775-6155		0.25	PAUL F. AMERINE ETAL	EMOGENE STANLEY	0.25	✓	5-1-73	346	577- 578				
775-6155	73-80	0.72 0.28	MERLE E. SCHRADER ETUX	ROBERT E. DILL, JR.	0.72 0.28	✓	5-17-73	346	963- 965				
775-6155	73-80	0.72 0.28	PHILIP W. BALLINGER ETAL (QC.)	ROBERT E. DILL, JR.	0.72 0.28	✓	5-17-73	346	959- 962				
775-6155	98 95, 96	.84 .04 .15, .15	JUANITA M. SIMPSON ETUX	GRANVILLE O. STANLEY	.64, .04 .15, .15	✓	6-13-73	347	586- 588				
775-6155	86	0.208	FRED OPPHILE (DEC'D)	LOWELL E. LEVAN ETAL	0.208	✓	11-30-73	350	357- 360				New Survey
775-6155	62	.17	WILLIAM P. GWILLIAMS ETUX	JOHN L. GARVIN ETAL	.17	✓	2-8-74	351	265- 266				
775-6155	82	.21	JERRY L. ROBINSON ETUX	RONALD L. JOHNSON ETUX	.21	✓	2-14-74	351	333- 334				
775-6155	86	.208	LOWELL E. LEVAN ETAL	CHARLES E. HERD ETUX	.208	✓	4-26-74	352	549- 550				
775-6155		2.49	EMMA LEE TEVIS (DEC'D)	HARRISON M. TEVIS	2.49	✓	12-12-74	356	444- 447				
775-6155	88	1.28	OCIE STORMS DEC'D	L'ATHA HUMPHREYS ETAL	1.28	✓	4-29-75	358	160- 163				
775-6155		0.45	HAZEL S. BOYSEL (DEC'D)	PEARL W. BOYSEL	0.45	✓	6-3-75	358	646- 646				
775-6155		2.49	HARRISON M. TEVIS DEC'D	JERRY L. ROBINSON ETUX	2.49	✓	11-5-75	360	919- 922				
775-6155		0.13	HENRY HARLEY LANE	ERDEAN LANE	0.13	✓	11-19-75	361	104- 105	42			
775-6155		0.18	MARGUERITE HINDALL DEC'D	WILBUR HINDALL	0.18	✓	11-20-75	361	116- 116				
775-6155		0.45	PEARL W. BOYSEL	DONALD H. HARSHFIELD ETUX	0.45	✓	12-29-75	361	640- 641				
775-6155		2.00 0.20	BYRON H. MOFFITT ETAL	EDWIN E. MOFFITT	2.00 0.20	✓	1-27-76	362	24- 27				
775-6155		0.48	WALDO GWILLIAMS ETUX	CARL L. KERNS ETUX	0.48	✓	3-19-76	362	630- 631				
775-6155		0.25	FLORENCE MORTIMORE ETUX	BELVA <del>ALL</del> ALICE ELLIOTT	0.25	✓	12-21-76	368	279- 280				
775-6155		0.25	BELVA ALICE ELLIOTT	FLORENCE MORTIMORE ETUX	0.25	✓	12-21-76	368	281- 282				
775-6155		0.48	CARL L. KERNS ETUX	CARL L. KERNS ETUX	0.48	✗	4-5-77	369	602- 603				
775-6155		1.28	L'ATHA HUMPHREYS ETAL	TERRY D. PHIPPS ETAL	1.28	✗	6-8-77	370	793- 794				
775-6155		1.63 0.16	ZELLA CREVISTON	AMANDA J. PRINKEY	1.63 0.16	✗	6-24-77	371	183- 184	25			

VIRGINIA MILITARY SURVEYS 775 6155

SCALE 1-INCH = 200 FEET

WEST MANSFIELD CORPORATION

SUBS 57 TO 103



See page 31

SURVEY OR SECTION	SUB. NO.	NO. ACRES	GRANTOR	GRANTEE	ACRES TRANS'FRD	TRANS.	DATE OF TRANSFER	DEED		LOT NO.	SIZE		REMARKS
								VOL.	PAGE		FRONT	DEPTH	
775-6155			HARLEY M.E. GINNIS	EMOGENE STANLEY		✓	4-6-71	334	491	82	50'		
775-6155	174	0.64	PAUL BALLINGER, TRUSTEE	ROY COAKLEY	0.32	✓	4-16-71	334	628-629		67.2'	210.2'	
775-6155	182	0.71	FRANCIS J. GARWOOD ETUX	ARTHUR W. WALLACE ETUX	0.71	✓	4-20-71	334	689-690				
775-6155			Leroy Kerns ETUX	Russell Weiser ETUX		✓	5-3-71	334	872	169-171			West Mansfield Botes.
			Harold B. Bushong ETUX	A.O. Long ETUX		✓	6-4-71	335	354	77 Pt	45' E+W	50' N+S	off west end of lot 77
30 775		0.32	PAUL BALLINGER TRUSTEE	CHARLES W. BRINKMAN	0.32	✓	7-22-71	336	164-163				W. MANSFIELD
775-6155		1.52	LILLIAN WAGNER	JAMES F. TEETS	1.52	✓	10-8-71	337	326-327				
775-6155		0.28	Clifford E. Brynahan ETUX	James M. Large ETUX	0.28	✓	11-12-71	331	829-830		60'	250'	W. Mansfield
			EFFIE E. MOORHEAD (Dec'd)	CALVIN M. MOORHEAD		✓	11-30-71	338	73	67	50'	150'	
			HARRIS, SOBIEFF + MICHEL INC	EARL G. HOLSTENHOLME ETUX	0.65	✓	2-23-71	339	354-355				" "
			ANDREW F. THOMPSON ETUX	JAMES M. LARGE ETUX		✓	3-10-72	339	276-277	150-151-152-153-154-155-156			BOKESCREK W. MANSFIELD
			Lulu M. Bane (Dec'd)	ED LOTTES ETUX		✓	3-19-72	339	415-417	137-138			" TWP.
775			HERBERT E. COOK DEC'D	EMMA COOK	0.36	✓	4-3-72	339	652-653				" "
			LAWRENCE HARSHFIELD ETUX	ROGER NEAL KERNS		✓	6-3-72	340	781-782	144-145			W. MANSFIELD
775-6155			ORDINANCE No. 379 (ALLEY VACATION)	ELLSWORTH W. CORKWELL ETUX	?	✓	6-12-72	340	823	167-168			
			Carl D. BALLINGER ETUX	ALLAN WAYNE KERNS		✓	6-22-72	341	138	167-168			
			HAROLD TEVIS ETUX	EARL LEE TEVIS ETUX		✓	7-6-72	341	399-400	66			
			<del>BANGOR SAVINGS BANK vs. HAROLD P.</del>	<del>BANGOR SAVINGS BANK</del>	<del>15</del>	<del>✓</del>	<del>8-7-72</del>						
			<del>DOWNING ETAL</del>	<del>CLYDE F. MORROW SR. ETUX</del>	<del>28</del>	<del>✓</del>	<del>8-30-72</del>	<del>342</del>	<del>624-625</del>				
			DONALD KEITH ADKINS ETUX	CLYDE F. MORROW SR. ETUX	28	✓	8-30-72	342	624-625				
			JAMES M. LARGE ETUX	F. EUGENE ROBINSON ETAL	0.20	✓	9-8-72	342	764-765				
775		32	CHARLES L. BRINKMAN	S. ELAINE COCHRAN	32	✓	9-12-72	342	837-838				
775-6155	207-208	5.00	Lulu M. Bane (Dec'd)	DWIGHT W. BALLINGER, TRUSTEE	5.00	✓	9-26-72	343	77-78	133-134			173-174
775-6155		0.15	HAROLD P. DOWNING ETUX (SHERIFFS DEC'D)	BANGOR SAVINGS BANK	0.15	✓	10-24-72	343	446				
775-6155		43	WILLIE E. SALTZ	BETTY CAROLINE SALTZ	43	✓	10-31-72	343	563-564				
775-6155	206	0.27	CLEO M. BUSHONG (Dec'd)	Lois D. Bushong	0.27	✓	11-14-72	343	844-847				
			CHARLIE W. KINNEY ETUX	STEPHANIE J. TEVAN		✓	11-20-72	343	926	114			
			BANGOR SAVINGS BANK	SEC. OF HOUSING AND URBAN DEV.	15	✓	12-8-72	344	143				
			R. ROY CREVISTON DEC'D	ZELLA CREVISTON	20.15	✓	1-14-73	344	865				
			FURREST G. MEDDLES ETUX	THOMAS G. STANLEY ETUX		✓	1-30-73	345	1514	76			
775-6155	180	0.36 A.	PEARL C. FOREMAN (Dec'd)	Bessie E. Foreman	0.36 A.	✓	4-9-73	346	114				
			VACATION OF ALLEY	BETWEEN LOTS 80, 81		✓	5-15-73	346	917	ORD. NO. 350			
			LAWRENCE HARSHFIELD ETUX	JAMES RUSSELL WEISER ETUX		✓	6-8-73	347	379-380	166			
775-6155	193	1.32	FOSTER L. GREEN DEC'D	NANCY GREEN BLAIR	1.32	✓	6-8-73	347	672	105			
775-6155	166	0.01	ARTHUR J. E. RAUSCH ETUX	DONNA PATRICK	0.01	✓	6-12-73	347	466-467				
			EARL LEE TEVIS ETUX	OKEY A. HAVENS II ETUX		✓	7-6-73	347	870	66			
775		32	ROY COAKLEY	VIOLA M. KERNS	32	✓	7-25-73	348	705-709				
775		32	VIOLA M. KERNS	BOARD OF TRUSTEES OF BOKESCREK	19	✓	8-15-73	348	709				BEING THE E. 1/2 OF THE 32
			ANDREW F. THOMPSON ETUX	WARREN D. GREEN ETUX		✓	8-24-73	348	967	176, 177			
775	169	0.31	PAUL F. AMERINE ETAL	THOMAS J. LLOYD ETUX	0.31	✓	9-5-73	349	63				
			JAMES RUSSELL WEISER ETUX	SAMUEL N. YODER ETUX		✓	10-1-73	350	370	166			
			ALLAN WAYNE KERNS DEC'D	SAMUEL N. YODER		✓	12-3-73	350	371	167, 168			
			NEAL KERNS DEC'D	"		✓	11-18-73	350	370	144, 145			
615-5		71	ARTHUR W. WALLACE ETUX	CAROL ANN MOONEY	0.71	✓	12-28-73	350	787-788				
775		71	CAROL ANN MOONEY	MERLE L. WALLACE	0.71	✓	12-28-73	350	789-790				
615-5		196	THOMAS D. MORFETT ETUX	DONNA DELL BALLINGER	1.82	✓	2-22-74	351	418-419	108, 109			
775			JAMES HARLAND BANE DEC'D	BERTHA MAE BANE		✓	3-1-74	351	527	135			

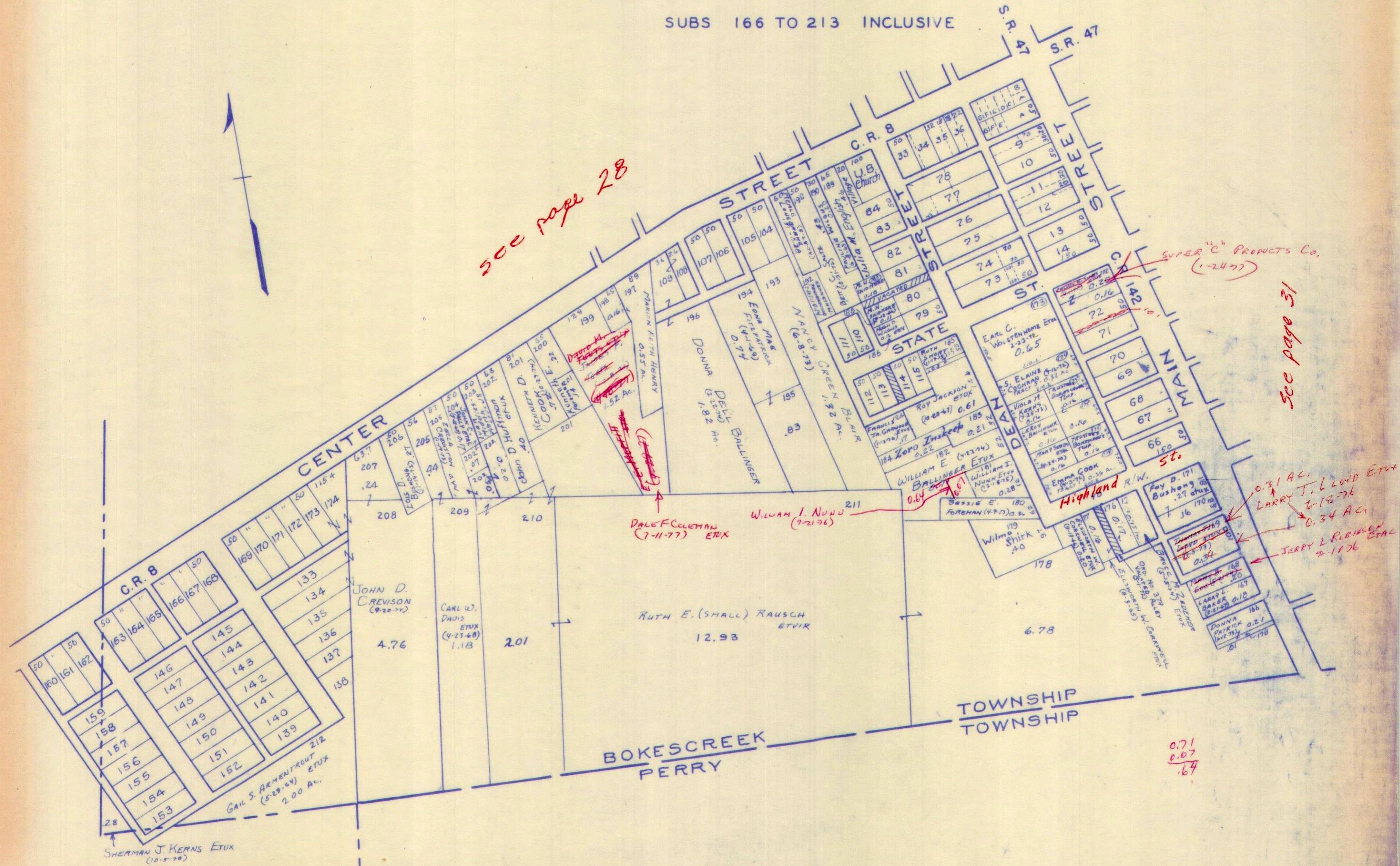
SURVEY OR SECTION	SUB. NO.	NO. ACRES	GRANTOR	GRANTEE	ACRES TRANS'FRD	TRANS.	DATE OF TRANSFER	DEED		LOT NO.	SIZE		REMARKS
								VOL.	PAGE		FRONT	DEPTH	
775-6155	56	1.15	BERTHA MAE BANE	ED LOTTERS ETUX	1.15	✓	3-1-74	351	528	135			
775-6155	182	1.03	THOMAS C. BAILEY	DENVER A. SHORT ETUX	1.03	✓	4-19-74	352	405-408				
775-6155	175	0.71	MERLE L. WALLACE	WILLIAM E. BALLINGER ETUX	0.71	✓	4-23-74	352	477-478				
775-6155	175	0.75	W. CARLETON SOUTHARD DEC'D	KATHLEEN P. SOUTHARD			5-6-74	352	690-691	107			
775-6155	175	0.15	SECRETARY OF HOUSING, URBAN DEV.	BRUCE M. ZEDEKER ETUX	0.15	✓	5-15-74	352	885-886				
775-6155	191	0.28	LONG ISLAND CONSTRUCTION CO.	MARY B. EDE	0.28	✓	5-21-74	353	1-2				
775-6155	191	0.28	F. EUGENE ROBINSON ETUX	LOWELL E. LEVAN	0.28	✓	8-28-74	354	837-838				
775-6155	191	0.28	LOWELL E. LEVAN ETAL	MERLE LONGBRAKE	0.28	✓	8-28-74	354	839-840				
775-6155		4.76	JAMES HARLAND BANE DEC'D	INEZ MOOREHART ETUX	4.76	✓	9-20-74	355	374-375	133, 134			
775-6155		4.76	INEZ MOOREHART ETAL	JOHN D. CREVISON	4.76	✓	9-20-74	355	376-379	133, 134			
775-6155		0.72	DORAMAE COOK DEC'D	KENNETH D. COOK	0.72	✓	10-29-74	355	947-948				
			STEPHANIE J. (LEVAN) LEHMKUMLE	GEORGE T. ADAMS ETUX			11-15-74	356	126-127	114			
			ALLEY VACATION ORD. NO. 394	BETWEEN LOTS 113, 114			3-13-75	357	475				
			WILLIAM J. WEATHERBY (DEC'D)	MARTHA WEATHERBY ETAL			10-28-75	360	785-786	78 Pt.			EXCEPT 95' OFF W. END
			DAVID F. WEATHERBY (DEC'D)	CAROLYN WEATHERBY ETAL			10-28-75	360	787-788	78 Pt.			
			MARTHA WEATHERBY ETAL	MAUDE E. WEATHERBY BECHTEL			10-28-75	360	789-790	78 Pt.			
			CAROLYN WEATHERBY ETAL	MAUDE E. WEATHERBY BECHTEL			10-28-75	360	791-793	78 Pt.			
775-6155		0.15	DENVER A. SHORT (DEC'D)	RUTH SHORT	0.15	✓	11-19-75	361	106				
775-6155		0.17	FRANK KNOX DEC'D	ERNESTINE GILES ETAL	0.17	✓	12-9-75	361	426-427				
775-6155		0.28	CLYDE F. MORROW, SR. ETUX	WILLIAM I. NUNN ETUX	0.28	✓	12-18-75	361	575-576				
775-6155		0.175	ERNESTINE GILES ETAL	FRANCIS JR. GARWOOD ETUX	0.175	✓	1-12-76	361	819-820				
			W. CLAY HEADINGTON DEC'D	HERRIET L. HEADINGTON ETAL			3-31-76	362	789-790	13			
			MYRON D. HEADINGTON ETUX	HERRIET L. HEADINGTON			3-31-76	362	791-792	13			
775-6155		0.31	THOMAS J. LLOYD ETUX	LARRY T. LLOYD ETUX	0.31	✓	6-18-76	364	738-740				
							6-18-76						
775-6155		0.20	MARY B. EDE	GEORGE L. HOLYCROSS ETAL	0.20	✓	9-10-76	366	488-490				
775-6155		0.20	GEORGE L. HOLYCROSS ETAL	JERRY L. ROBINSON ETAL	0.20	✓	9-10-76	366	491-494				
775-6155		0.71	WILLIAM E. BALLINGER ETUX	WILLIAM I. NUNN	0.71	✓	9-21-76	366	648-649				NEW SURVEY
			SAMUEL N. YODER ETUX	JOSEPH E. HUFFMAN ETUX			9-28-76	366	761-762	144, 145, 166			
			ROBERT C. COWAN ETUX	HARRY V. WEATHERBY ETUX			10-1-76	367	859	N. Pt. 9	20'		
			BO OF TRUSTEES, W. MANSFIELD FRIENDS CHURCH	EMOGENE STANLEY			10-4-76	366	855-856	83			
		0.20	CALVIN E. SINES ETUX	SUPER "C" PRODUCTS CO.	0.20	✓	1-24-77	368	686-687	Pt. 72			
		0.16	ERNEST F. STUMBO ETUX	THE VILLAGE OF WEST MANSFIELD	0.16	✓	1-27-77	368	752	Pt. 36	22'	100'	
			CLEVELAND M. GOINES ETUX	LEWIS O. DYKE, JR. ETUX			2-10-77	368	943-944	Pt. 73			
775-6155		1.52	JAMES F. TEETS	DAVID M. TEETS ETUX	1.52	✗	4-18-77	369	859-860				
			GARY LEE KNOX DEC'D	WILLIAM JAMES KNOX			4-26-77	370	852-853	115	10'		
775-6155		1.52	DAVID M. TEETS ETUX	E. E. MOFFITT ETAL	1.52	✗	4-29-77	370	120-121				
			LESSIE M. SKIDMORE	JOHN STANLEY ETUX			6-28-77	371	109-110	80			
775-6155		1.52	E. E. MOFFITT ETUX	DALE F. COLEMAN ETUX	1.52	✗	7-11-77	371	442-443				

VIRGINIA MILITARY SURVEYS 775 6155

SCALE 1-INCH = 200 FEET

WEST MANSFIELD CORPORATION

SUBS 166 TO 213 INCLUSIVE



see page 28

see page 31

SUPER "C" PRODUCTS CO. (1-24-77)

0.31 AC. LARRY J. LLOYD ETUX 6-18-76  
0.34 AC. JERRY L. ROBINSON ETUX 2-10-76

0.71  
0.07  
0.67



SURVEY OR SECTION	SUB. NO.	NO. ACRES	GRANTOR	GRANTEE	ACRES TRANS/FRD	TRANS.	DATE OF TRANSFER	DEED		LOT NO.	SIZE		REMARKS
								VOL.	PAGE		FRONT	DEPTH	
775-6155	128	0.17	TRUE A. FRAZER ETUX Harry L. Flesher (Dec'd) Harry L. Flesher (Dec'd)	JAMES ALBERT FRAZER ETUX Katie C. Flesher Katie C. Flesher	0.17	✓	4-26-71	334	767				
64 31	12276	LOT 176-177	DICIE M. MORSE HARE HOMES, INC. EBER. J. BOYSEL ETUX DONNA MAY PATRICK ETUIR J. EVERETT BEHNTEL (Dec'd)	BENJAMIN MORSE WARREN & CREEK INC. MARK R. LAY ETUX Richard E. Whitley JACK ORAHOOD ETUX	0.17 0.33-CAS	✓ ✓ ✓ ✓ ✓	6-3-71 6-3-71 6-24-71 2-19-71 9-15-71 11-12-71 12-30-71	335 335 335 336 336 337 338	723-424 423-424 674 164 974-977 817-825 444-445	122 130' 118' 57 Pt.'	50' 50'	130' 130'	Riley Add. W. Mansfield " " " " W. MANSFIELD " " " " E. END.
775-6155	157	0.80	WALTER H. PARSONS ETUX	W. M. MITCHELL ETUX	0.21	✓	1-14-72	338	601		50	182'	OFFS. END OF PARSONS TR.
775-6155	115	0.17	ROBERT L. CARPENTER ETUX B. F. MORSE	Russell T. Stine ETUX ANDREW F. THOMPSON ETUX	0.17	✓	2-15-72	336	971-972		50	150	W. MANSFIELD
775		0.17	NELLIE KAVANAUGH ETUIR	CHARLES D. CREVISON ETUX	0.27	✓	3-17-72	339	910-411	176-177			W. LIBERTY
775	155	1.35	PAULENE KENT (SPIKER)	WAYNE ACORD JR.	1.08	✓	4-5-72	339	739				W. MANSFIELD
775	164		WILLIAM MITCHELL ETAL	ROBERT A. VAN WINKLE ETUX	11.39	✓	4-10-72	339	812				W. MANSFIELD
775	167		WILLIAM MITCHELL ETAL	ROBERT A. VAN WINKLE ETUX	4.33	✓	4-11-72	339	842-849				BOKES CREEK
775			VILLAGE OF WEST MANSFIELD HELEN BENEDICT WILSON MARY I. HARRIMAN LEROY KEANS ETUX	ALLEY VACATION BETWEEN LOTS 178-179 MARY I. HARRIMAN HELEN BENEDICT WILSON ETUIR JAMES RUSSELL WEISER ETUX		✓ ✓ ✓ ✓	4-18-72 4-24-72 4-24-72 4-27-72	339 340 340 340	955 39-40 41-42 90-91				ORD. No. 308 12/16/57
775-6155			MEADE HUTCHINS ETUX	GLADYS C. ESTEP	2.60	✓	5-15-72	340	371-372				W. MANSFIELD
775-6155	126	2.60	GLADYS C. ESTEP	WARDO E. WILLIAMS, JR. ETUX	2.60	✓	8-4-72	342	191-192				
775-6155	129	2.80	LULA C. MOFFITT (Dec'd) OLIVER RAY O'DELL DEC'D OLIVER RAY O'DELL (Dec'd)	EDWIN E. MOFFITT ETAL MARY O'DELL ETAL WILLIAM E. PAYNE ETUX	2.80	✓ ✓ ✓	8-23-72 9-26-72 10-17-72	342 343 343	481-493 511-512 513-514				
775 6155		.11	MARY O'DELL RICHARD E. WITLEY ETUX JACK ORAHOOD ETUX ADRIENNE PRATT	THOMAS L. DRAKE ETUX DONALD J. HILL ETUX ADRIENNE PRATT JACK L. ORAHOOD	.11	✓ ✓ ✓ ✓	10-30-72 11-2-72 12-26-72 12-26-72	343 343 344 344	515-516 517-518 519-520 521-522	63' 182' 181' 118'			50' OFF E. OF 57- 50' OFF E. OF 57-
		16.77	MARILYN ORAHOOD	"	16.77	✓	12-26-72	344	523-524				
		23	<del>HARRY CARPENTER</del> MARTHA L. CARPENTER DEED	HARRY E. CARPENTER	23	✓	1-4-73	344	525-526				
		20, 21	MARTHA L. CARPENTER DEC'D	HARRY E. CARPENTER	20, 21	✓	1-4-73	344	611				
			R. RAY CREVISTON DEC'D ALLEY VACATION - WEST MANSFIELD	ZELLA CREVISTON BETWEEN LOTS 46 & 47		✓ ✓	1-19-73 2-15-73	344 345	863-865 297				PT. 49
775-6155	111	0.27	CHARLES D. CREVISON ETUX MARY ETTA HARRIS (Dec'd) JACK L. ORAHOOD MARY R. HARRIMAN JEAN WHITNEY ETAL (SHERIFF'S DEED) JUDITH A. FEEMAN Guy GREEN	JOHN L. MARION ETUX JEAN WHITNEY ETAL MARY R. HARRIMAN RUBY E. ORAHOOD JUDITH A. FEEMAN EDWARD L. VANCE ETUX DONALD R. HINES ETUX	0.27 18.34 16.25 11	✓ ✓ ✓ ✓ ✓ ✓ ✓	3-9-73 3-9-73 4-10-73 4-10-73 8-20-73 8-20-73 9-20-73	345 345 346 346 348 348 349	570-571 572-573 120-121 122-123 124 808-809 810-811 370-371				38' 38' 129' E. 50' 129' E. 50' 38' 38' 56'
775-6155			WILLIAM E. PAYNE ETUX	DONALD CREVISON		✓	9-21-73	349	391-392				182'
775-6155		.27	PAULINE KENT SPIKER	LARRY KERNS ETUX	.27	✓	10-23-73	349	821-824				
		.32	LEROY BALLINGER ETUX	BOARD OF TRUSTEES OF BOKES CREEK	.16	✓	7-23-73	348	243				
		.32	MARY SEEDS ETAL	"	.16	✓	7-23-73	348	245				
775-6155			ANDREW F. THOMPSON ETUX	WARREN D. GREEN ETUX		✓	8-24-73	348	907	176, 177			
775-6155	131	.21, .20 .20, .21	HARLEY H. MCGINNIS DEC'D BERNARD BATES ETUX	BERNARD BATES GEORGE E. RIFE ETUX	.21, .20 .20, .21	✓ ✓	1-10-74 1-28-74	350 351	864-865 83-86	184, 185, 186			184, 185, 186

31

CARTER PRTO.

SURVEY OR SECTION	SUB. NO.	NO. ACRES	GRANTOR	GRANTEE	ACRES TRANS'FRD	TRANS.	DATE OF TRANSFER	DEED		LOT NO.	SIZE		REMARKS
								VOL.	PAGE		FRONT	DEPTH	
775-6155	131 129	.20 .21	GEORGE E. RIFE ETUX	GLADYS C. ESTEP	20 .21	✓	1-29-74	351	111- 114	184, 185 186			
775-6155			WILLIAM E. PAYNE ETUX	DONALD CREVISON		✓	2-15-74	351	345- 346	182	74.00		New Survey
775-6155			HELEN BENEDICT WILSON ETUX	HANS V. HACKER ETUX		✓	3-11-74	351	635	128			
775-6155			VILLAGE OF WEST MANSFIELD	VACATION OF ALLEY (BETWEEN LOTS 176-177)		✓	6-12-74	353	465				ORD. No. 387 (3-18-74)
775-6155			RUTH A. BALLINGER	RICHARD G. BECHTEL ETAL		✓	6-20-74	353	630	PT. 21			PT. 10
775-6155			VILLAGE OF WEST MANSFIELD	VACATION OF ALLEY (BETWEEN DRAKE & WILLIAMS)		✓	7-2-74	353	846				ORD. No. 390 (6-3-74)
775-6155		2.60	WALDO E. G. WILLIAMS JR. ETUX	CLARENCE L. ROBERTS ETUX	2.60	✓	7-23-74	354	239- 240				
775-6155			HARLEY MCGINNIS DEC'D	CHARLES F. FRAKER ETUX		✓	8-12-74	354	590- 591	180			
775-6155		2.80	EDWIN E. MOFFITT ETAL	ROBERT A. VANWINKLE ETUX	2.80	✓	9-10-74	355	186- 188				
775-6155		0.89	CITIZENS FED. SAV. & LOAN ASSN.	HARRY E. CARPENTER ETUX	0.89	✓	9-19-74	355	368- 370				
775-6155		.07	E. E. MOFFITT ETUX	LEWIS W. TAMPLIN ETUX	.07	✓	9-25-74	355	447				
775-6155		.46	GEORGE T. DELONG	PAULINE SPIKER	0.176	✓	10-10-74	355	672- 673				NEW SURVEY
775-6155		.17	DONALD CREVISON	GLADYS C. EASTEP		✓	10-25-74	355	898	182			
775-6155		.17	NORMAN F. CARLETON DEC'D	GENEVA LYNCH CARLTON	.17	✓	12-31-74	356	644				
775-6155			HARRY HARVEY ETUX	PAUL WESLEY HERBERT ETUX		✓	2-11-75	357	166	PT. 22 89' OFF W. END 22			
775-6155			PAUL WESLEY HERBERT ETUX	LOWELL E. LEVAN ETAL		✓	2-11-75	357	167	PT. 22 89' OFF W. END OF 22			
775-6155		0.22	JOEL EDMUNDS ETUX	JOHN W. DODDS ETUX	0.22	✓	4-14-75	357	924- 925				
775-6155			WARREN D. GREEN ETUX	JOHN M. GORDON ETUX		✓	6-9-75	358	755	130			
775-6155		.31	CLARA MORROW ETAL	EBER J. BOYSEL ETUX	.31	✓	6-20-75	358	847- 849				
775-6155			ORD. No. 400, ALLEY VACATION BETWEEN LOTS 127, 128			✓	12-15-75	361	537				
775-6155			MARY O'DELL	RUTH DIXON		✓	1-5-75	361	751- 752	63			
775-6155			JAMES RUSSELL WEISER ETUX	LEROY KERNS ETUX		✓	1-13-76	361	830- 831	37			
775-6155		2.29	BYRON H. MOFFITT ETAL	EDWIN E. MOFFITT	2.29	✓	1-27-76	362	24- 27				
775-6155			LOWELL E. LEVAN ETUX	JERRY L. ROBINSON ETUX		✓	2-2-76	362	112	PT. 5 D. C. PT. LOT 22			
775-6155			HAROLD A. J. DEWITT DEC'D	THELMA S. DEWITT		✓	2-4-76	362	125	1-79			
775-6155			CLARA HUTCHINS (DEC'D)	CARL F. HUTCHINS ETAL		✓	3-3-76	362	429- 430	63			
775-6155			RAY GANSON ETAL	CARL F. HUTCHINS ETAL		✓	3-3-76	362	431- 433	63			
775-6155			RUTH M. DIXON	EDWARD C. EVANS ETUX		✓	3-8-76	362	497	63			UND. 3/3 INT.
775-6155			CARL F. HUTCHINS	" " "		✓	3-8-76	362	498	63			UND. 13/45 INT.
775-6155		0.30	ROBERT R. HOBART ETAL	ELLA HOBART		✓	3-8-76	362	502- 503				
775-6155		0.30	THOMAS P. HOBART DEC'D	ELLA HOBART ETAL	0.30	✓	3-8-76	362	504- 507				
775-6155		0.30	ROBERT R. HOBART ETAL	ELLA HOBART	0.30	✓	3-8-76	362	507				
775-6155			ADA WEBB	GEORGE E. RIFE ETAL		✓	3-30-76	362	772	58			
775-6155		0.18	JAMES ALBERT FRAZIER ETUX	GARY L. REAMES ETUX	0.18	✓	4-7-76	363	16- 17				
775-6155			DONALD R. HINES ETUX	ROSEMARY CURL		✓	6-18-76	364	745- 746	56			
775-6155			ROSEMARY CURL	JERRY L. ROBINSON ETAL		✓	6-23-76	364	831- 832	56			
775-6155		0.17	THOMAS LANE DRAKE DEC'D	HELEN E. DRAKE	0.17	✓	8-10-76	365	749- 751				
775-6155		0.11	" " " "	" " " "	0.11	✓	8-10-76	365	752- 753	181			
775-6155		0.20	NAOMI V. WATSON (DEC'D)	LARRY W. FREEMAN ETUX	0.20	✓	11-22-76	367	809- 810				
775-6155		0.17	J. CARROLL POTTS	ELEANOR POTTS	0.17	✓	12-21-76	368	283- 284	116			
775-6155			THELMA S. DE WITT	GARY S. BLYTHE ETUX		✓	1-13-77	368	547- 548	179			PT. VACATED ALLEY
775-6155			MARSHA JEAN HUTCHINS	EDWARD C. EVANS ETUX		✗	4-26-77	370	638	63			
775-6155			JOHN M. GORDON ETAL	BELLEFONTAINE FEDERAL SAVINGS, LOAN		✗	5-12-77	370	313- 315	130			
775-6155			ELIZABETH PETERSON DEC'D	GAIL RICHARD PETERSON ETAL		✗	6-7-77	370	724- 725	132			PT. B.
775-6155		0.295	JAMES I. DELONG ETUX	EDNA H. CARPENTER	0.295	✗	8-29-77						New Survey

VIRGINIA MILITARY SURVEYS 775 6155

SCALE 1-INCH = 200 FEET

WEST MANSFIELD CORPORATION

SUBS 104 TO 165 INCL.

see page 29

ELLA HOBERT 5-8-76

ZARA W. FAHMAN 11-2-76

SONIA CARPENTER 8-25-77

GARY L. REAMES ETUX 4-5-76

HELEN E. DRAKE 8-10-71  
GLADYS C. EASTEP 2.05

see page 30

