

INDEX

	SECTION	TOWN	RANGE	PAGE	
BETWEEN THE MIAMI RIVERS SURVEY	3	3	14	1	
	4	3	14	2	
	5	3	14	3	
	6	3	14	4	
	9	3	14	5	
	10	3	14	6	
	11	3	14	7	
	12	3	14	8	
	15	3	14	9	
	16	3	14	10	
	17	3	14	11	
	18	3	14	12	
	21	3	14	13	
	22	3	14	14	
	23	3	14	15	
	24	3	14	16	
	27	3	14	17	
	28	3	14	18	
	29	3	14	19	
	30	3	14	20	
	1	2	15	21	
	2	2	15	22	
	7	2	15	23	
	8	2	15	23	
	13	2	15	24	
	14	2	15	24	
	19	2	15	25	
	25	2	15	26	
	VMS 3324				22
	VMS 12485				22
SHADY KNOLLS ALLOTMENT (Sec. 6 T.3 R.14)				27	
SHADY KNOLLS ALLOT. NO. 2 (SEC. 6 T.3 R.14)				27A	
SHADY KNOLLS ALLOT. NO. 3 (SEC. 6 T.3 R.14)				27B	
SILVER SPUR ALLOTMENT (SEC. 15 T.3 R.14)				28	
BELL ALLOTMENT (SEC. 8 T.2 R.15)				29	
OHIO VALLEY COURT (SEC. 7 T.2 R.15)				30-30A	
VILLAGE OF McMORRAN				31	

HARRISON TOWNSHIP

INDEX MAP

CORRECTED TO:

ORDER OF NUMBERS SECTION-TOWN-RANGE

JANUARY 1, ~~1975~~ 1975

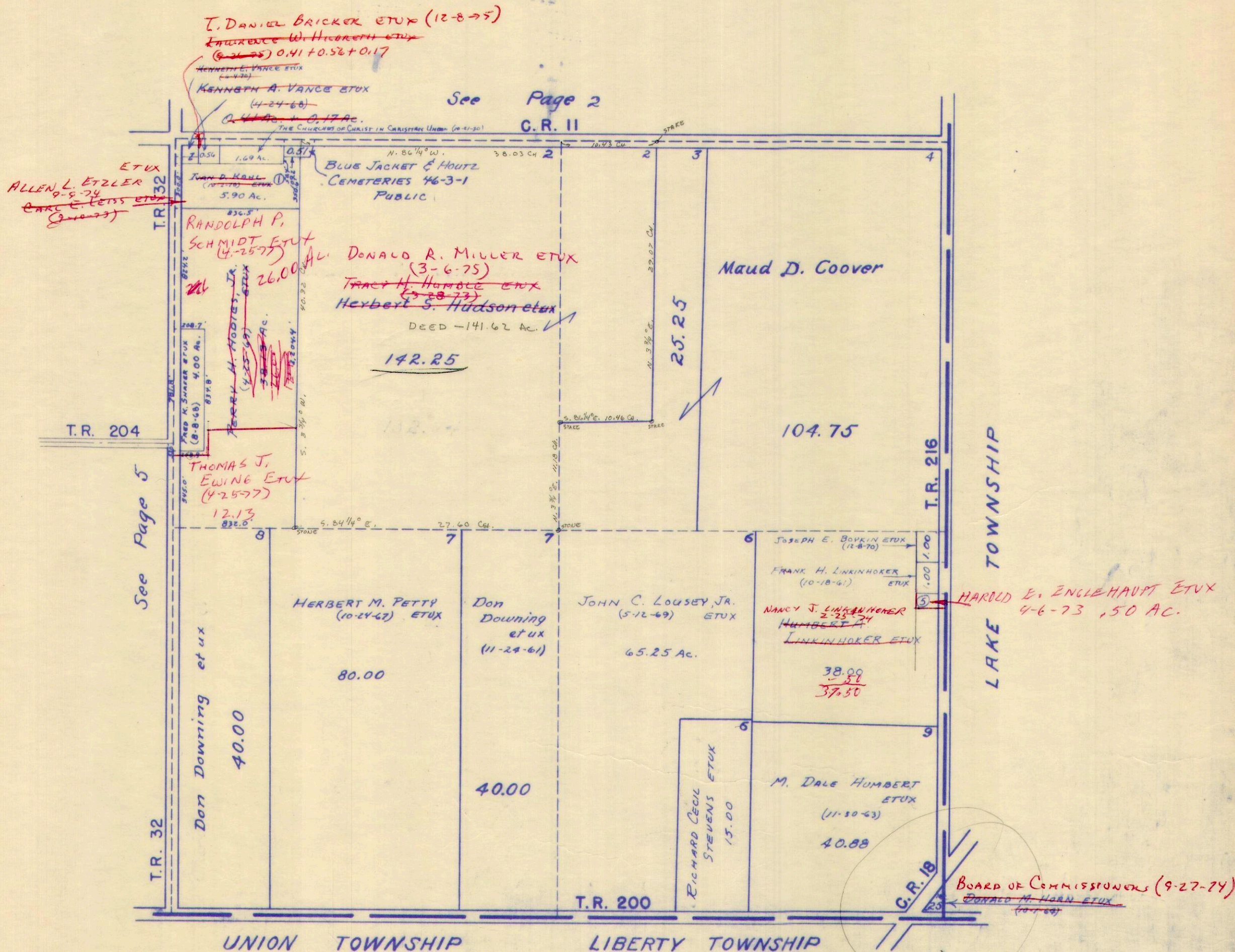
SCALE: 40 CHAINS TO THE INCH

		TOWNSHIP						
		McARTHUR		14-2-15 PAGE 24	8-2-15 PAGE 23	2-2-15 PAGE 22	V.M.S. 3324 PAGE 22 V.M.S. 12485 PAGE 22	
		25-2-15 PAGE 26	19-2-15 PAGE 25	13-2-15 PAGE 24	7-2-15 PAGE 23	1-2-15 PAGE 21		
TOWNSHIP		30-3-14 PAGE 20	24-3-14 PAGE 16	18-3-14 PAGE 12	12-3-14 PAGE 8	6-3-14 PAGE 4		
	WASHINGTON	29-3-14 PAGE 19	23-3-14 PAGE 15	17-3-14 PAGE 11	11-3-14 PAGE 7	5-3-14 PAGE 3	BELLEFONTAINE CORPORATION	
		28-3-14 PAGE 18	22-3-14 PAGE 14	16-3-14 PAGE 10	10-3-14 PAGE 6	4-3-14 PAGE 2		
PLEASANT TOWNSHIP		27-3-14 PAGE 17	21-3-14 PAGE 13	15-3-14 PAGE 9	9-3-14 PAGE 5	3-3-14 PAGE 1	LAKE	
		UNION TOWNSHIP			LIBERTY TOWNSHIP			

SURVEY OR SECTION	SUB. NO.	NO. ACRES	GRANTOR	GRANTEE	ACRES TRANS/FRD	TRANS.	DATE OF TRANSFER	DEED		LOT NO.	SIZE		REMARKS
								VOL.	PAGE		FRONT	DEPTH	
3-3-14	2	142.25	HERBERT S. HUDSON ETUX	TRACY H. HUMBLE ETUX	142.25	✓	3-28-73	345	891- 892				
3-3-14	5	38.00	HUMBERT A. LINKINHOKER ETUX	HAROLD E. ENGELHAUPT ETUX	.50	✓	4-6-73	346	707				
3-3-14	1	5.90	IRAN D. KAHL ETUX	CARL E. LEISS ETUX	5.90	✓	9-10-73	349	185- 186				
3-3-14		37.50	HUMBERT A. LINKINHOKER DEC'D	NANCY J. LINKINHOKER	37.50	✓	2-25-74	351	452- 453				
3-3-14		5.90	CARL E. LEISS ETUX	ALLEN L. ETZLER ETUX	5.90	✓	9-9-74	355	143- 144				
3-3-14		0.25	DONALD M. HOAN ETUX	BOARD OF COMMISSIONERS	0.25	✓	9-27-74	353	475- 477				New Survey
3-3-14		141.62	TRACY H. HUMBLE ETUX	DONALD R. MILLER ETUX	141.62	✓	3-6-75	357	387- 391				
3-3-14		0.41+0.56 +0.17	KENNETH E. VANCE ETUX	LAWRENCE W. HILDRETH ETUX	0.41+0.56 +0.17	✓	9-26-75	360	383- 386				
3-3-14		0.41+0.56 +0.17	LAWRENCE W. HILDRETH ETUX	L. DANIEL BRICKER ETUX	0.41+0.56 +0.17	✓	12-8-75	361	383- 385				
3-3-14		38.13	PERRY H. HODIES JR. ETUX	RANDOLPH P. SCHMIDT ETUX	26.00	✗	4-25-77	370	35- 36				New Survey
3-3-14		12.13	" " "	THOMAS J. EWING ETUX	12.13	✗	4-25-77	370	33- 34				New Survey

HARRISON TOWNSHIP
SECTION 3 TOWN 3 RANGE 14

SCALE 10 CHAINS TO THE INCH

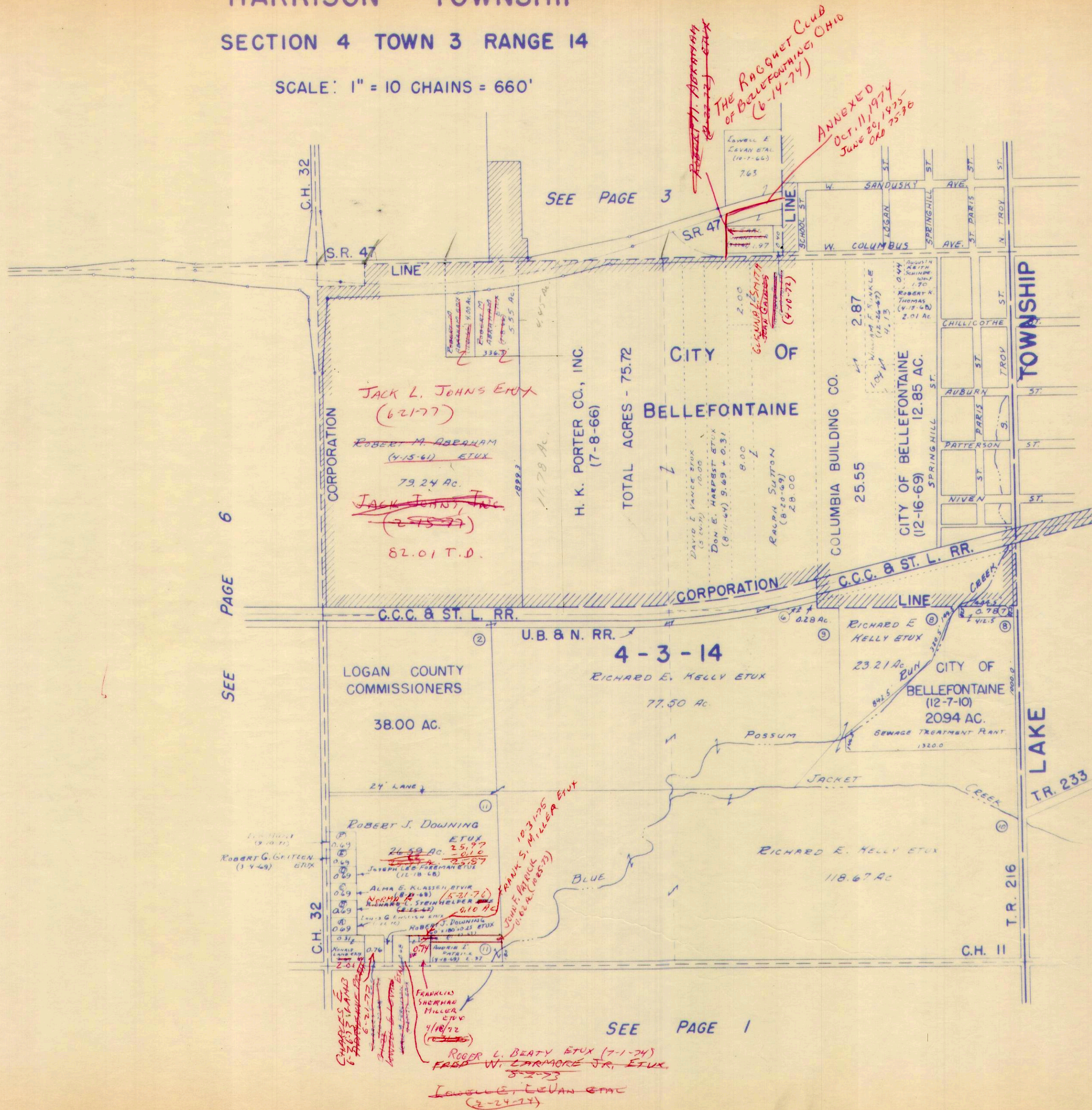


SURVEY OR SECTION	SUB. NO.	NO. ACRES	GRANTOR	GRANTEE	ACRES TRANSFRD	TRANS.	DATE OF TRANSFER	DEED		LOT NO.	SIZE		REMARKS
								VOL.	PAGE		FRONT	DEPTH	
4-3-14		10.00	Charles A. Miller ETUX	David L. Vance ETUX	10.0	✓	5-29-71	335	187-188				Harrison Twp.
4-3-14	"		HAROLD L. HUNT ETUX	ILO HUNT	0.69	✓	9-10-71	336	935-939				" "
4-3-14	A	0.69	David H Young ETUX	Louis G. English ETUX	0.69	✓	1-22-72	338	699-700				" "
4-3-14		26.7	RONALD LAMB ETUX	FRANKLIN SHERMAN MILLER ETUX	0.74	✓	4-18-72	339	935-936				
4-3-14		0.08	VERLE M. FERGUSON ETUX	LOWELL E. LEVAN ETAL	.68	✓	3-1-73	345	761-761				
4-3-14		.76	CHARLES E. LAMB ETUX	ADRIENNE PRATT	.76	✓	6-21-73	347	632-633				
4-3-14		.76	ADRIENNE PRATT	CHARLES E. LAMB	.76	✓	6-26-73	347	701-702				
4-3-14		.68	LOWELL E. LEVAN ETAL	FRED W. LARMORE JR. ETUX ETUX		✓	8-3-73	348	637-638				
4-3-14		26.59	ROBERT J. DOWNING ETUX	JOHN F. PATRICK	0.62	✓	10-25-73	349	861-862				New Survey
4-3-14		0.68	FRED W. LARMORE, JR. ETUX	LOWELL E. LEVAN ETAL	0.68	✓	2-24-74	351	510-511				
4-3-14		0.68	LOWELL E. LEVAN ETAL	ROGER L. BEATY ETUX	0.68	✓	7-1-74	353	815-816				
4-3-14		25.97	ROBERT J. DOWNING, ETUX	FRANK S. MILLER ETUX	0.10	✓	10-31-75	360	856-857				NEW SURVEY
4-3-14		0.69	RICHARD L. STEINHELPER DEL'D	NORMA A. STEINHELPER	0.69	✓	5-21-76	363	781-781			B	
4-3-14		79.24+4.00 +5.55	ROBERT M. ABRAHAM ETUX	JACK JOHNS, INC.	79.24+4.00 +5.55	✓	2-15-77	368	986-987				Aug. Dupl. 82.01
4-3-14		79.24+4.00 +5.55	JACK JOHNS INC.	JACK L. JOHNS ETUX	79.24+4.00 5.55	✗	6-21-77	371	1476				

HARRISON TOWNSHIP

SECTION 4 TOWN 3 RANGE 14

SCALE: 1" = 10 CHAINS = 660'



SEE PAGE 6

SEE PAGE 1

4.00
5.55
79.24

SEE LAKE TOWNSHIP PAGE 2

SURVEY OR SECTION	SUB. NO.	NO. ACRES	GRANTOR	GRANTEE	ACRES TRANS/FRD	TRANS.	DATE OF TRANSFER	DEED		LOT NO.	SIZE		REMARKS
								VOL.	PAGE		FRONT	DEPTH	
5-3-14			Fredd C. G. Hespie Taylor	Kenneth H. Idle & Marjau A. Idle	50.00 Except 1.96	✓	5-5-71	334	919-922				Harrison Twp
5-3-14			" " "	" " " "	10.88	✓	5-5-71	334	919-922				" "
5-3-14			" " "	" " " "	7.00	✓	5-5-71	334	919-922				" "
5-3-14			" " "	" " " "	5.87	✓	5-5-71	334	919-922				" "
5-3-14			" " "	" " " "	.46	✓	5-5-71	334	919-922				" "
5-3-14			Lewis E. Elliott Etux	J.P. Hunt Etal	1.25	✓	5-6-71	334	927-928				" "
5-3-14			Orville Lindebaugh Jr Etux	Robert B. Shoats	0.13		5-17-71	335	77				" "
5-3-14		2.35	Cletus C. Carmean Etux	Lowell E. LeVan Etal	2.35	✓	5-27-71	335	256-259				" "
5-3-14		7.63	Cletus C. Carmean Etux	Lowell E. LeVan Etal	6.73	✓	5-27-71	335	256-259				" "
5-3-14		5.64	OLIVE M. AIKIN	ORLIE R. CLOSE ETUX	0.27	✓	9-27-71	337	125-126				NEW SURVEY
5-3-14		43.73	Lewis E. Elliott Etux	ORLIE R. CLOSE ETUX	28.90	✓	9-27-71	337	127-129				NEW SURVEY
			MARY F. ABEL DEC'D	WILLARD M. ABEL	1.00	✓	2-18-72	339	5-4				HARRISON
			MARY F. ABEL	WILLARD M. ABEL	1.34	✓	2-18-72	339	5-6				"
5-3-14	8	65.51	RALPH BUROKER ETUX	RONALD N. VAN BUSKIRK ETUX	1.00	✓	3-31-72	339	631-632				NEW SURVEY
			RAYMOND GAINES	JAN F. GAINES GLENN A. SMITH	0.40	✓	4-10-72	339	809-810				W. COL WMBWS.
5-3-14	8	0.99	KENNETH M. YODER ETUX	ADRIENNE P. PRATT	0.99	✓	5-10-72	340	301-302				
5-3-14	8	0.99	ADRIENNE P. PRATT	SUSAN K. YODER	0.99	✓	5-10-72	340	303-304				
5-3-14		1.97	CITIZENS FED. SAVINGS, LOAN ASS.	ROBERT M. ABRAHAM ETUX	1.97	✓	9-22-72	343	36-38				
5-3-14		1.00, 1.56	WILLARD M. ABEL	RUSSELL O. ALLISON ETUX	1.00, 1.56	✓	11-17-72	343	887-892				
5-3-14		4.66	ROBERT D. GOUGH ETUX	RONALD E. GEBBY ETUX	3.70	✓	1-8-73	344	666-667				NEW SURVEY
5-3-14		1.25	J.P. HUNT, SON	HUNTS FROZEN FIELDS INC.	1.25	✓	2-16-73	345	300-301				
5-3-14		2.47	ESTIL HOWARD VANOVER	DOROTHY VANOVER	2.47	✓	4-3-73	346	6-8				
5-3-14	8	64.51	RALPH BUROKER ETUX	WILLIAM E. MOLTON ETUX	1.00	✓	4-10-73	346	116-117				NEW SURVEY
5-3-14	8	0.26	VANCE H. BICKHAM ETUX	ROBERT W. MUNZ, JR. ETUX	0.26	✓	4-20-73	346	382-383				
5-3-14		14.83	Lewis E. Elliott (Dec'd)	OLIVE E. ELLIOTT	14.83	✓	9-10-73	349	157-158				
5-3-14		1.00	MERLYN K. ZELL	JOHN H. DOWNEY ETUX	1.00	✓	9-14-73	349	255-256				E.
5-3-14		.96	ROBERT D. GOUGH ETAL	M. RUTH MCCONNELL	.96	✓	12-3-73	350	397-399				
5-3-14		.96	M. RUTH, MCCONNELL	EVELYN WATKINS	.96	✓	12-3-73	350	400-402				
5-3-14	3/4	20.83	WALTER A. DRYJA ETUX	ROBERT H. GLAGG ETAL	20.03	✓	1-30-74	351	127-130				
5-3-14		0.92	EVELYN WATKINS	DONALD A. WINHOLD ETUX	0.92	✓	5-9-74	352	735-736				
5-3-14		1.97	RUTH A. ABRAHAM 1/2 INT.	RICHARD H. ABRAHAM	1.97	✓	6-14-74	353	507-508				
5-3-14		1.97	ROBERT H. ABRAHAM ETAL (RICHARD)	J. MAC ALPINE SMITH	1.97	✓	6-14-74	353	509-510				
5-3-14		1.97	ROBERT H. ABRAHAM ETAL (RICHARD H. ABRAHAM)	THE RACQUET CLUB OF BELLEFONTAINE, OHIO	1.97	✓	6-14-74	353	511-512				
5-3-14		39.67	LOLA M. FUSON DEC'D	WILMA F. BUROKER	39.67	✓	6-19-74	353	613-614				
5-3-14		32.42	HOMER H. FUSON ESTATE	" "	32.42	✓	6-19-74	353	615-616				
5-3-14		14.83	OLIVE E. ELLIOTT	TOM L. TAYLOR ETUX	14.83	✓	6-27-74	353	783-784				
5-3-14		1.00	JOHN H. DOWNEY	JACK H. ENGLE ETUX	1.00	✓	7-74	353	802-803				
5-3-14		6.27	LOWELL E. LEVAN ETAL	THE RACQUET CLUB OF BELLEFONTAINE, OHIO	0.84	✓	7-23-74	354	220-222				NEW SURVEY
5-3-14		25.42	LEVI SHICK ETUX	ELBY K. PENCE ETUX	0.460	✓	8-28-74	354	841-843				NEW SURVEY
5-3-14		5.00	ELTA HOERATH ETAL	VALETTA YODER	5.00	✓	10-28-74	355	912-913				
5-3-14			THE RACQUET CLUB OF BELLEFONTAINE, OHIO	ANNEXATION		✓	6-20-75	358	967				ORD. 75-38
5-3-14		0.50	MABEL J. CLAGG DEC'D	ALBERT H. CLAGG	0.50	✓	10-2-75	360	483-484				
5-3-14		1.50	" " " "	" " " "	1.50	✓	10-2-75	360	485-487				
5-3-14		0.92	DONALD ALLEN WINHOLD ETUX	WILLIAM H. GOSSARD ETUX	0.92	✓	2-2-76	362	113-114				
5-3-14		10.00	JAMES D. HAGUE ETUX	WILLIAM D. COLEMAN	10.00	✓	7-7-76	365	193-194				
5-3-14		1.02	VANCE H. BICKHAM ETUX	ROBERT W. MUNZ, JR. ETUX	0.24	✗	3-29-77						CORRECTIVE DEED

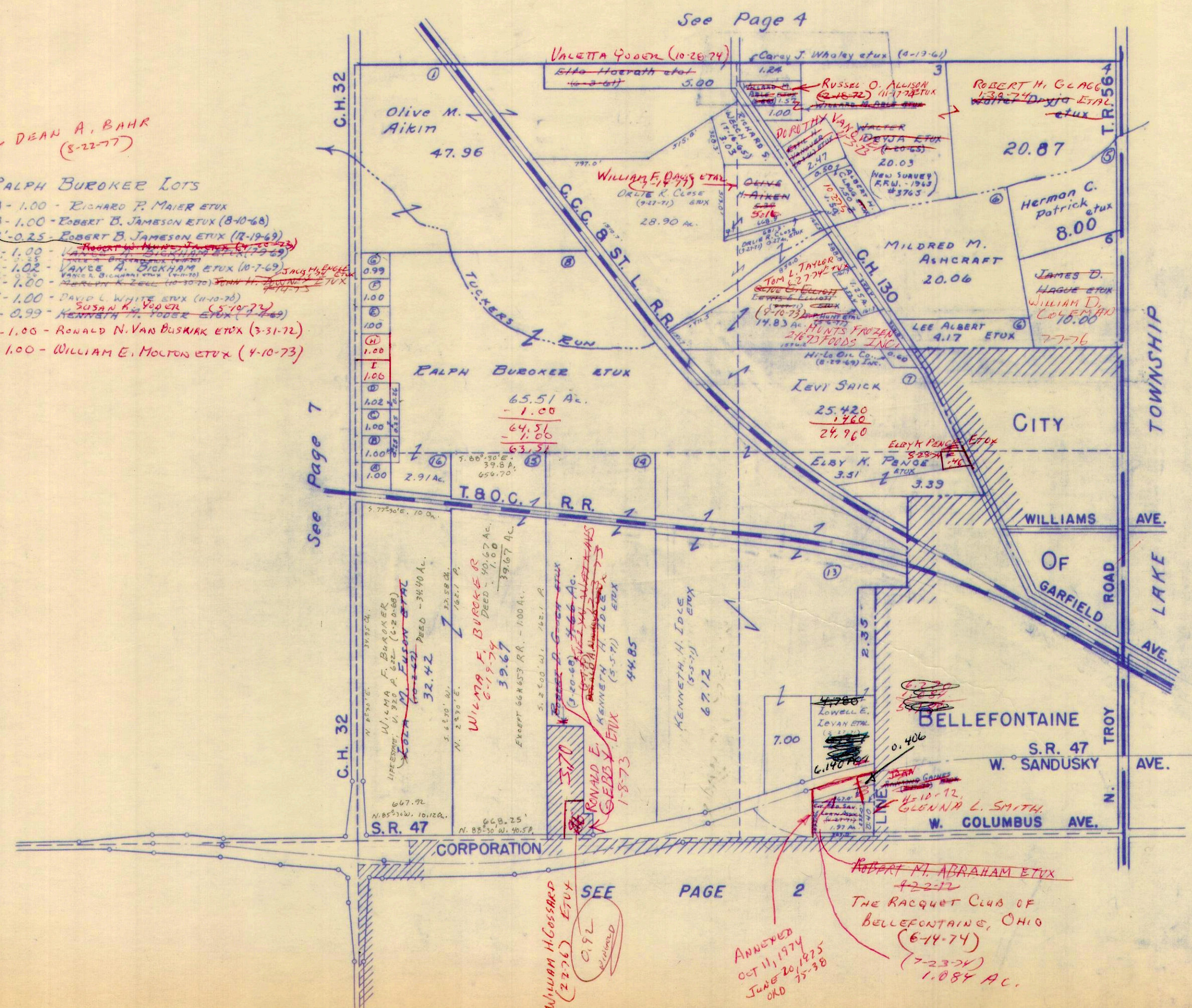
SURVEY OR SECTION	SUB. NO.	NO. ACRES	GRANTOR	GRANTEE	ACRES TRANS'FRD	TRANS.	DATE OF TRANSFER	DEED		LOT NO.	SIZE		REMARKS
								VOL.	PAGE		FRONT	DEPTH	
5-3-14		5.16	OLIVE M. AIKIN	WILLIAM F. DAVIS ETAL	5.16	X	7-14-77	371	522-523				New Survey
5-3-14		1.07 0.26	ROBERT W. MUNZ JR. ETUX	DEAN A. BAHR ETUX	1.07 0.26	X	8-22-77	372	215-217				

HARRISON TOWNSHIP

SECTION 5 TOWN 3 RANGE 14

SCALE 10 CHAINS TO THE INCH

- DEAN A. BAHR (5-22-77)**
- RALPH BURKER LOTS**
- A - 1.00 - RICHARD P. MAIER ETUX
 - B - 1.00 - ROBERT B. JAMESON ETUX (8-10-68)
 - B' - 0.25 - ROBERT B. JAMESON ETUX (12-19-69)
 - C - 1.00 - ~~ROBERT B. JAMESON ETUX (12-19-69)~~
 - D - 1.02 - VANCE A. BURHAM ETUX (10-7-69)
 - E - 1.00 - ~~VANCE A. BURHAM ETUX (10-7-69)~~
 - F - 1.00 - DAVID L. WHITE ETUX (11-10-70)
 - G - 0.99 - KENNETH H. YODER ETUX (5-10-72)
 - H - 1.00 - RONALD N. VAN BUSKIRK ETUX (3-31-72)
 - I - 1.00 - WILLIAM E. MOLTON ETUX (4-10-73)



5.186
1.406

4.780

6.546
1.406

6.140

SEE PAGE 2

ANNEXED
OCT 11, 1974
JUNE 20, 1975
OKD 75-38

ROBERT M. ABRAHAM ETUX
4-22-72
THE RACQUET CLUB OF
BELLEFONTAINE, OHIO
(6-14-74)
(7-23-74)
1.084 AC.

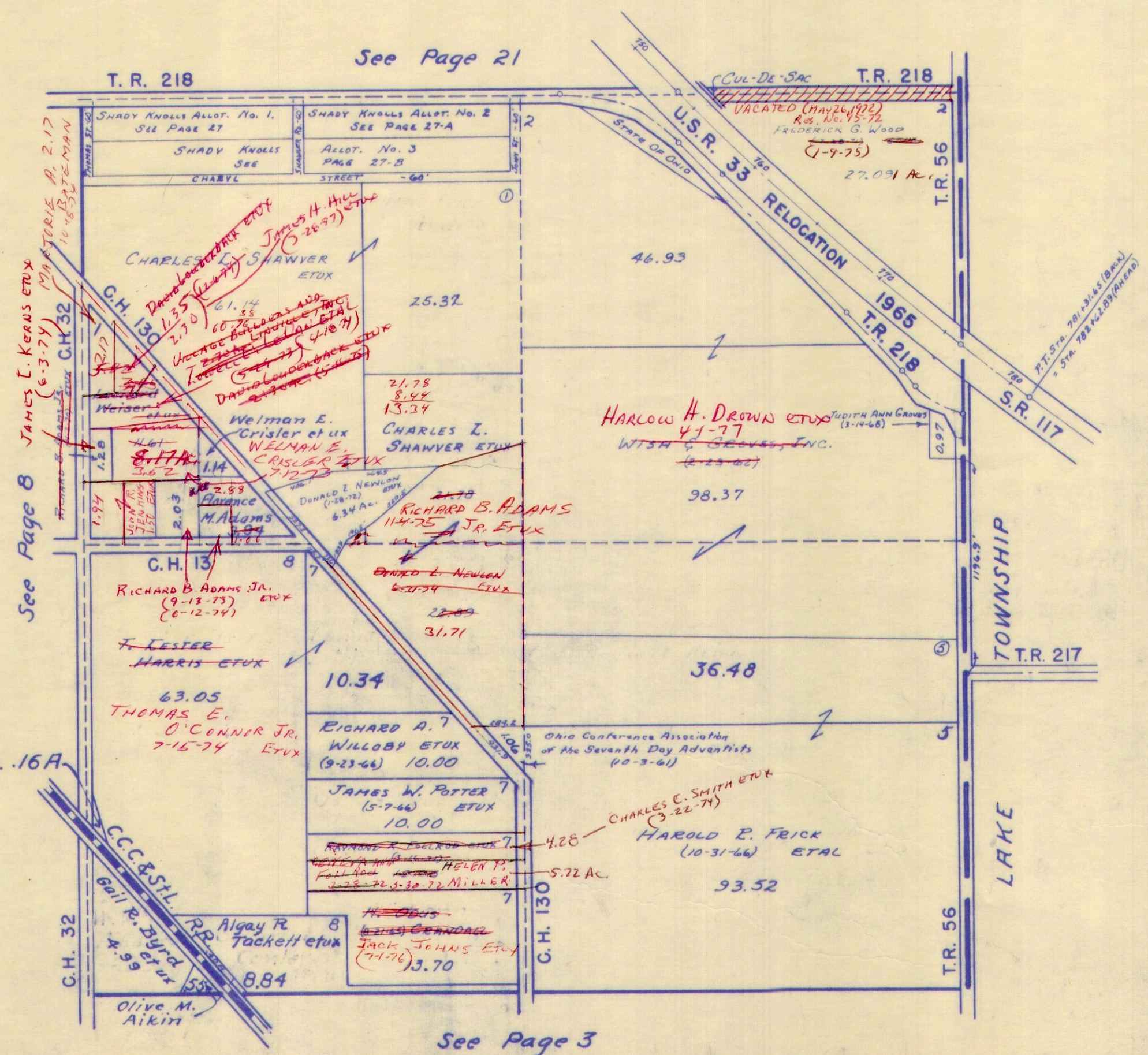
See Page 7

See Page 4

SURVEY OR SECTION	SUB. NO.	NO. ACRES	GRANTOR	GRANTEE	ACRES TRANS'FRD	TRANS.	DATE OF TRANSFER	DEED		LOT NO.	SIZE		REMARKS
								VOL.	PAGE		FRONT	DEPTH	
6-3-14	7	10.00	VERNON T. SHRE ETUX	RAYMOND R. FOLLROD ETUX	10.00	✓	3-16-71	334	228-229				
6-3-14	2	27.09	MARY E. BRACKNEY (DECD)	BERNICE GROSS ETAL	27.09	✓	8-10-71	336	463-470				
6-3-14	2	27.09	BERNICE GROSS ETAL	FREDERICK G. WOOD ETUX	27.09	✓	12-28-71	338	400-401				
6-3-14	1+7	6.34	CHARLES L. SHAWVER ETUX	DONALD L. NEWLON ETUX	6.34	✓	1-28-72	337	738-739				
6-3-14	7	10.00	RAYMOND R. FOLLROD (DECD)	GENEVA ANN FOLLROD	10.00	✓	2-28-72	339	74-75				
6-3-14	7	10.00	GENEVA ANN FOLLROD DECD	JUDY COLE ETAL	10.00	✓	5-30-72	340	678-679				HARRISON
6-3-14	7		JUDY COLE ETAL	HELEN P. MILLER	10.00	✓	6-30-72	340	680-681				
6-3-14	1	11.61	LEONARD WEISER ETUX	JOHN R. JENKINS ETUX	11.50	✓	12-12-72	344	227-228				
6-3-14	1	11.61	LEONARD WEISER ETUX	" "	1.94	✓	2-20-73	345	349-350				
6-3-14	1	8.17	LEONARD WEISER ETUX	LOWELL E. LEVAN ETAL	8.17	✓	5-29-73	347	181-185				
6-3-14	1	8.17	LOWELL E. LEVAN ETUX ETAL	FERRY WELD WELMAN D. CRISLER ETUX	3.52	✓	7-12-73	347	991-993				NEW SURVEY
6-3-14		2.03	FLORENCE M. ADAMS	RICHARD B. ADAMS, JR. ETUX	2.03	✓	9-13-73	349	229-230				
6-3-14			LOGAN COUNTY COMMISSIONERS	VACATION, PORTION OF T.R. 218		✓	5-26-72	340	686				Resolution No. 95-72
6-3-14	7	10.00	HELEN P. MILLER ETUX	CHARLES E. SMITH ETUX	4.28	✓	3-22-74	351	881-883				NEW SURVEY
6-3-14	1	5.82	LOWELL E. LEVAN ETAL	VILLAGE BUILDERS AND LINVILLE, INC.	5.82	✓	4-18-74	352	378-379				
6-3-14		61.14 22.82 2.78	CHARLES L. SHAWVER ETUX	DONALD L. NEWLON ETUX	31.71	✓	5-31-74	353	237-238				NEW SURVEY
6-3-14		1.28	RICHARD B. ADAMS, JR. ETUX	JAMES L. KERNS ETUX	1.28	✓	6-1-74	353	300-301				
6-3-14		3.94	FLORENCE M. ADAMS	RICHARD B. ADAMS JR. ETUX	1.06	✓	6-12-74	353	467				OLD SURVEY ON FILE
6-3-14	7-8	63.05 10.34	T. LESTER HARRIS ETUX	THOMAS E. O'CONNOR, JR. ETUX	10.34	✓	7-15-74	354	308-309				
6-3-14		5.82	VILLAGE BUILDERS AND LINVILLE, INC.	MARJORIE A. BATEMAN	2.17	✓	10-18-74	355	781-782				NEW SURVEY
6-3-14		3.65	VILLAGE BUILDERS AND LINVILLE, INC.	DAVID LOUDERBACK ETUX	1.35	✓	12-6-74	356	395-396				NEW SURVEY
6-3-14		27.091	GRETCHEN J. WOOD (DECD)	FREDERICK G. WOOD	27.091	✓	1-9-75	356	748-754				
6-3-14		2.30	VILLAGE BUILDERS AND LINVILLE, INC.	DAVID LOUDERBACK ETUX	2.30	✓	5-16-75	358	411-412				NEW SURVEY
6-3-14		31.71	DONALD L. NEWLON ETUX	RICHARD B. ADAMS, JR. ETUX	31.71	✓	11-4-75	360	891-892				
6-3-14		13.70	H. ODUS CRANDALL ETUX	JACK JOHNS ETUX	13.70	✓	7-1-76	365	144-145				
6-3-14		1.35 2.30	DAVID LOUDERBACK ETUX	JAMES H. HILL ETUX	1.35	✗	3-28-77	369	513				
6-3-14		47.00 100.00	WISH & GROVES, INC.	Herlow H. Drown etux	17.00 100.00	✗	4-1-77						Tract II (Only to # 097 exceptions)

HARRISON TOWNSHIP
SECTION 6 TOWN 3 RANGE 14

SCALE 10 CHAINS TO THE INCH



11.61
1.50
10.11
1.94
- 8.17

5.82
2.17
3.65

3.94
1.06
2.88

10.00
5.72
4.28

1.14
3.94
5.08

11.61
1.28
12.89
2.03
14.92

H.E. Dysert

See Page 21

See Page 8

See Page 3

Logan Co. .16A

SURVEY OR SECTION	SUB. NO.	NO. ACRES	GRANTOR	GRANTEE	ACRES TRANS/FRD	TRANS.	DATE OF TRANSFER	DEED		LOT NO.	SIZE		REMARKS
								VOL.	PAGE		FRONT	DEPTH	
9-3-14		29.56	E. WILSON DYTOM ETUX	TAN VALVE HOMES, INC.	1.00	✓	10-5-71	337	243-244			HARRISON TWP.	
9-3-14		3.95	Charles W. + Gladys E. Sharpe	Ronald H. + Elizabeth + Amy Cornell	3.95	✓	11-3-71	337	632-633			Harrison Twp	
9-3-14			ROBERT A. WUNDERHILL ETUX	LARRY L. HINE ETUX	0.92		12-18-71						
9-3-14		12.43	RICHARD M. MILLER ETUX	JOHN T. LAWRENCE	12.43	✓	12-29-71	338	408-410			" "	
9-3-14		14.78	JOHN T. LAWRENCE	HELEN P. MILLER	12.43	✓	12-29-71	338	411-412			" "	
9-3-14		14.78	THOMAS J. EWING ETUX	RICHARD E. WESTERMAN	14.78	✓	4-7-72	339	769-772			New Survey	
9-3-14		12.43	HELEN P. MILLER ETUX	RICHARD J. BOLT ETUX	12.43	✓	5-26-72	340	624-626			T.R. 198	
9-3-14		6.85	SHIRLEY A. EARICK (BARRAUGH) ETUX	STELLA KEANS	6.85	✓	6-6-72	340	627-628				
		0.92	LARRY L. HINE ETUX	FRANK L. DINOVO JR	0.92	✓	6-14-72	340	948-949				
		1.00	IRENE HIMES	RICHARD F. SMITH ETUX	1.00	✓	6-19-72	341	56-57				
		28.56	CHARLES WILSON DYTOM ETUX	Charles E. COONS ETAL	28.56	✓	7-5-72	341	356-357				
9-3-14	5	46.46	THOMAS J. EWING ETUX	TIMOTHY J. EWING ETUX	0.64	✓	7-10-72	341	458-459			New Survey	
9-3-14		13.42	THOMAS J. EWING ETUX	RICHARD E. WESTERMAN	0.64, 63	✓	9-7-72	342	742-744			5, 6, 7	
9-3-14		0.72	RICHARD E. WESTERMAN ETUX	BRUCE FABER ETUX	0.72	✓	9-7-72	342	745-746			1	
		0.64	"	RALPH E. STAMM ETUX	0.64	✓	12-27-72	344	379-400			5	
9-3-14		28.56	CHARLES E. COONS ETAL	RALPH B. MUSSER	28.56	✓	12-7-73	345	623-631				
		0.64	RICHARD E. WESTERMAN ETUX	RAY E. BARNETT ETUX	0.64	✓	3-29-73	345	906-907				
9-3-14	6	2.50	CHARLES H. DOWNING DEC'D	PEARL M. DOWNING ETAL	2.50	✓	4-12-73	346	151-183				
9-3-14	6	2.50	PEARL M. DOWNING DEC'D	GLENN K. DOWNING ETAL	2.50	✓	4-12-73	346	184-186				
		62.5	THOMAS J. EWING ETUX	DAN M. ABRAMS ETUX	62.5	✓	4-1-73	346	316-317				
9-3-14	7	2.50	GLENN K. DOWNING ETAL	DON DOWNING	2.50	✓	5-1-73	346	558-559				
"	"	95.76	GLENN K. DOWNING ETAL	REBA VONDERHAAR ETAL	95.76	✓	5-1-73	346	617-618				
9-3-14	6	95.76	Martha Sdue Dec'd	Martha S. Dec'd	95.76	✓	7-13-73	348	1-2			1/2 int	
9-3-14		0.64	THOMAS J. EWING ETUX	RICHARD E. WESTERMAN	0.64	✓	10-23-73	349	852-854			TRACT 3, 4	
9-3-14		0.63	RICHARD E. WESTERMAN	DAVID L. VASSAR ETUX	0.63	✓	10-30-73	349	933				
9-3-14		3.857	CHARLES E. COONS ETUX	W. A. JACKSON, INC.	3.857	✓	11-15-73	350	198-120			4 - 964 Ac. TRACTS.	
9-3-14		0.964, 964	GARRY COONS ETAL	W. A. JACKSON, INC	0.964, 964	✓	11-29-73	350	337-338				
9-3-14		5.44 + 1.00	MARTHA B. MILLER (Dec'd)	MARTHA ELLEN MILLER KNIGHT ETAL	5.44 + 1.00	✓	12-18-73	350	627-628				
9-3-14		0.64	RICHARD E. WESTERMAN ETUX	BRADFORD C. WILKINS ETUX	0.64	✓	2-28-74	351	988-989			LOT 4	
9-3-14		0.64	"	CRANDLE R. GILLENWATER ETUX	0.64	✓	2-29-74	352	1-2			LOT 3	
9-3-14		6.85	STELLA KEANS ETUX	GEORGE W. HAWKINS ETUX	6.85	✓	6-21-74	353	672-673				
9-3-14		0.64	RICHARD E. WESTERMAN ETUX	Reid N. Sizemore ETUX	0.64	✓	6-24-74	353	711-712				
9-3-14		0.64	RAY E. BARNETT ETUX	ROBERT H. VAN OSDOL ETUX	0.64	✓	8-26-74	354	812-813				
9-3-14		10.23	THOMAS J. EWING ETUX	WESTERMAN BUILDERS, INC.	1.04	✓	9-16-74	355	292-293			New Survey	
9-3-14		9.19	THOMAS J. EWING ETUX	WESTERMAN BUILDERS, INC.	0.96	✓	9-16-74	355	294-295			New Survey	
9-3-14		1.00, 5.44	RALPH D. MILLER DEC'D	MARGARET G. MILLER	1.00, 5.44	✓	9-20-74	355	371-373				
9-3-14		5.44 + 1.00	MARTHA ELLEN MILLER KNIGHT ETAL	RICHARD F. DETRICK ETUX	5.44 + 1.00	✓	10-2-74	355	547-550				
9-3-14		2.94	LUCY DETRICK HERSEY MILLER	WILBUR B. MOORE ETUX	2.94	✓	12-30-74	356	633-634				
9-3-14		72.00	MILDRED L. MILLER (Dec'd) 1/2 Int.	CLAUDIA M. WAUGH	72.00	✓	4-2-75	357	791-792				
9-3-14	1	72.00	MARGARET G. MILLER ETAL	THOMAS J. EWING ETUX	72.00	✓	4-14-75	357	926-928				
9-3-14		0.96	WESTERMAN BUILDERS, INC.	RANDOLPH P. SCHMIDT ETUX	0.96	✓	5-6-75	358	238-239				
9-3-14		12.43	RICHARD J. BOLT ETUX	BRUCE SLADE ETUX	12.43	✓	5-30-75	358	604-606				
9-3-14	72.00	0.98 + 0.98	THOMAS J. EWING ETUX	WESTERMAN BUILDERS, INC.	0.98 + 0.98	✓	6-3-75	358	661-664			New Survey 1-2-3	
9-3-14		0.98	THOMAS J. EWING ETUX	RAY E. BARNETT ETUX	0.98	✓	6-3-75	358	659-660			New Survey 4	
9-3-14		3.857	W. A. JACKSON, INC.	JAMES J. MCGEE, JR. ETUX	0.964	✓	6-30-75	359	98-99				
9-3-14		0.98	WESTERMAN BUILDERS, INC.	RICHARD E. WESTERMAN ETUX	0.98	✓	8-6-75	359	575-579			No. 2	
9-3-14		2.893	W. A. JACKSON, INC.	RAMON G. GEBBY ETUX	0.964	✓	9-8-75	360	128-129				

SURVEY OR SECTION	SUB. NO.	NO. ACRES	GRANTOR	GRANTEE	ACRES TRANS'FRD	TRANS.	DATE OF TRANSFER	DEED		LOT NO.	SIZE		REMARKS
								VOL.	PAGE		FRONT	DEPTH	
9-3-14		1.04	RICHARD E. WESTERMAN ETUX	HERBERT F. FORSTER ETUX	1.04	✓	10-6-75	360	531-532				
9-3-14		0.64	BRADFORD C. WILKINS ETUX	CHARLES M. FEASEL ETUX		✓	11-4-75	360	913-914				
9-3-14		25.453	RALPH B. MUSSER	C. A. GAREE ETUX	25.453	✓	11-25-75	361	207-208				
9-3-14		0.98	WESTERMAN BUILDERS INC.	RICHARD P. WILLIAMS ETUX	0.98	✓	2-19-76	362	296-297				③
9-3-14		0.98	" " " "	HOWARD RIGGS ETUX	0.98	✓	3-24-76	362	706-707				
9-3-14		1.929	W. A. JACKSON, INC.	LARRY D. YOUNG ETUX	0.964	✓	4-23-76	363	278-279				New Survey
9-3-14		68.08	THOMAS J. EWING ETUX	WESTERMAN BUILDERS, INC.	0.98	✓	8-6-76	365	685-686				NEW SURVEY
9-3-14		67.10	" " " "	" " " "	0.98	✓	8-6-76	365	687-688				" " "
9-3-14		66.12	" " " "	" " " "	1.71	✓	8-6-76	365	689-690				" " "
9-3-14		0.64	REID N. SIZEMORE ETUX	LINO M. RICCI ETUX	0.64	✓	8-24-76	366	227-228				
9-3-14		0.98	WESTERMAN BUILDERS, INC.	CARL G. JACKSON ETUX	0.98	✓	8-26-76	366	243-245				⑤
9-3-14		0.98	WESTERMAN BUILDERS, INC.	JOHN R. HATCHER ETUX	0.98	✓	9-1-76	366	330-332				⑥
9-3-14		0.964	W. A. JACKSON, INC.	GLENN E. LEVALLY ETUX	0.964	✓	10-1-76	366	822-823				
9-3-14		1.71	WESTERMAN BUILDERS, INC.	RICHARD E. HOGUE HOGUE ETUX	1.71	✓	10-5-76	366	904-905				
9-3-14		0.63	DAVID L. VASSAR ETUX	DONALD B. MILLER	0.63	✓	2-8-77	368	861-862				
9-3-14		0.64	LINO M. RICCI ETUX	JESSE J. MEADOWS ETUX	0.64	✗	4-14-77	369	801-802				
9-3-14		0.64	ROBERT H. VAN OSDOL ETUX	RICHARD L. BROCK ETUX	0.64	✗	5-5-77	370	207-208				②
9-3-14		0.98	CARL G. JACKSON ETUX	MARSHA KAY STIDAM	0.98	✗	8-22-77	372	206-209				
9-3-14		0.98	MARSHA KAY STIDAM	CARL G. JACKSON	0.98	✗	8-22-77	372	210				

HARRISON TOWNSHIP
SECTION 9 TOWN 3 RANGE 14

SCALE 10 CHAINS TO THE INCH

10.23
1.04

9.17
.96

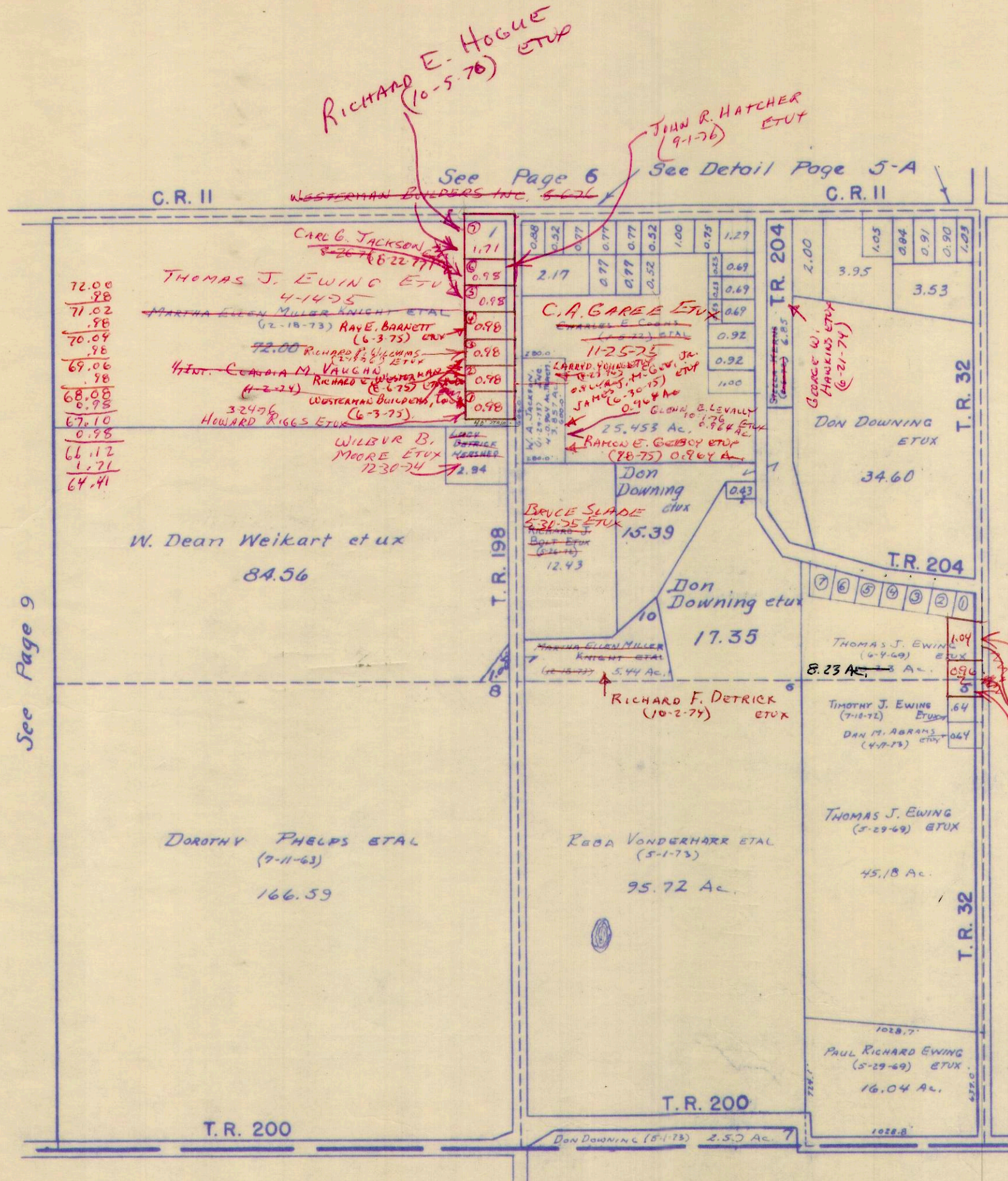
8.23

3.857
.964

2.893
.964

1.929
.964

0.965



RICHARD E. HOGUE
(10-5-76) ETUX

JOHN R. HATCHER
(9-1-76) ETUX

RICHARD L. BROCK
ETUX 5-5-77

RANDOLPH P. SCHMIDT
5-6-75 ETUX
Jesse J. Meadows ETUX
(4-14-77)

See Page 9

See Page 1

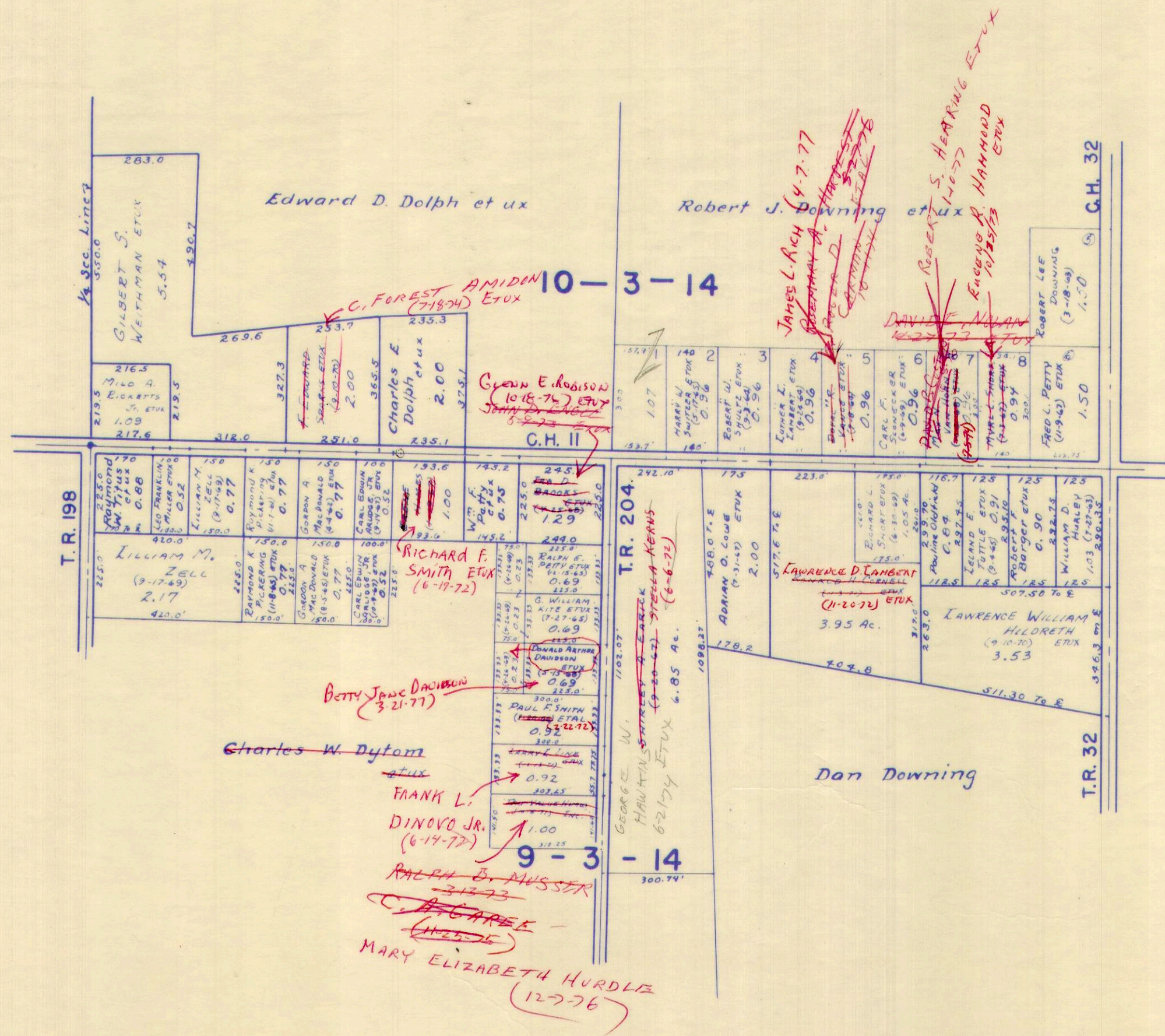

UNION TOWNSHIP

SURVEY OR SECTION	SUB. NO.	NO. ACRES	GRANTOR	GRANTEE	ACRES TRANS'FRD	TRANS.	DATE OF TRANSFER	DEED		LOT NO.	SIZE		REMARKS
								VOL.	PAGE		FRONT	DEPTH	
9-3-14		0.92	ROGER A. WUNDERHILL ETUX PAUL F. SMITH ETAL JOHNT. LAWRENCE	LARRY L. HINE ETUX JOHNT. LAWRENCE PAUL F. SMITH ETAL.	0.92 0.92 0.92	✓ ✓ ✓	12-13-71 2-22-72 2-22-72	338 339 339	260-284 31-32 33-34			HARRISON	
9-3-14		6.85 0.92 1.00	SHIRLEY A. EARICK (BURROUGHS) ETUX LARRY L. HINE ETUX IRENE HIMES	STELLA KERNS FRANK L. DINOVO JR. RICHARD F. SMITH ETUX	6.85 0.92 1.00	✓ ✓ ✓	6-6-72 6-14-72 6-19-72	340 340 341	827 948-949 56-57				
9-3-14		3.95	RONALD H. CORNELL ETUX	LAWRENCE D. LAMBERT ETUX	3.95	✓	11-20-72	342	927- 930				
9-3-14		1.00	TRV-VALU HOMES INC.	RALPH B. MUSSER	1.00	✓	3-13-73	345	632				
9-10-34		.99	MYRL L. SHORT ETUX	DAVID E. NOCAN ETUX	.99	✓	4-27-73	346	539- 540				
		1.29	IDA D. BROOKS ETUX	JOHN D. ENGLE ETUX	1.29	✓	5-9-73	346	786- 787				
10-3-14		0.94	DAVID E. NOLAN ETUX	EUGENE R. HAMMOND ETUX	0.94	✓	10-25-73	349	874				
10-3-14		0.96	ANNA MARIE VAN HORN	MAX N. VAN HORN	0.96	✓	7-5-74	353	904- 905				
10-3-14		2.00	F. EDWARD SPARKS ETUX	C. FOREST AMIDON ETUX	2.00	✓	7-18-74	354	159- 160				
10-3-14		0.96	DOYAL R. VANCE ETUX	ROGER D. CARMAN ETAL	0.96	✓	10-11-74	355	710- 711				
9-3-14		1.00	RALPH B. MUSSER	C. A. GAREE ETUX	1.00	✓	11-25-76	361	207- 208				
9-3-14		0.96	ROGER D. CARMAN ETAL	DEBRA S. HURLEY	0.96	✓	8-27-76	366	280- 281				
10-3-14		0.96	DEBRA S. HURLEY	ROSEMARY A. HARPEST	0.96	✓	8-27-76	366	282- 283				
10-3-14		0.96	MAX N. VAN HORN	DAVID B. COSTIN	0.96	✓	10-8-76	366	951- 952				
9-3-14		1.29	JOHN D. ENGLE ETUX	GLENN E. ROBISON ETUX	1.29	✓	10-18-76	367	63-64				
9-3-14		1.00	C. A. GAREE ETUX	MARY ELIZABETH HURDLE	1.00	✓	12-7-76	368	64- 65				
10-3-14		0.96	DAVID B. COSTIN	ROBERT S. HARRING ETUX	0.96	✓	1-10-77	368	511- 512				
9-3-14		0.69	DONALD ARTHUR DAVIDSON ETUX	MARILYN SCOTT	0.69	✗	3-21-77	369	422- 423				
9-3-14		0.69	MARILYN SCOTT	BETTY JANE DAVIDSON	0.69	✗	3-21-77	369	424- 425				
10-3-14		0.96	ROSEMARY A. HARPEST	JAMES T. RICH	0.96	✗	4-7-77	369	677- 678				

SECTION 9 TOWN 3 RANGE 14 } PART
SECTION 10 TOWN 3 RANGE 14 }

DETAIL

SCALE: 1 INCH = 300 FEET

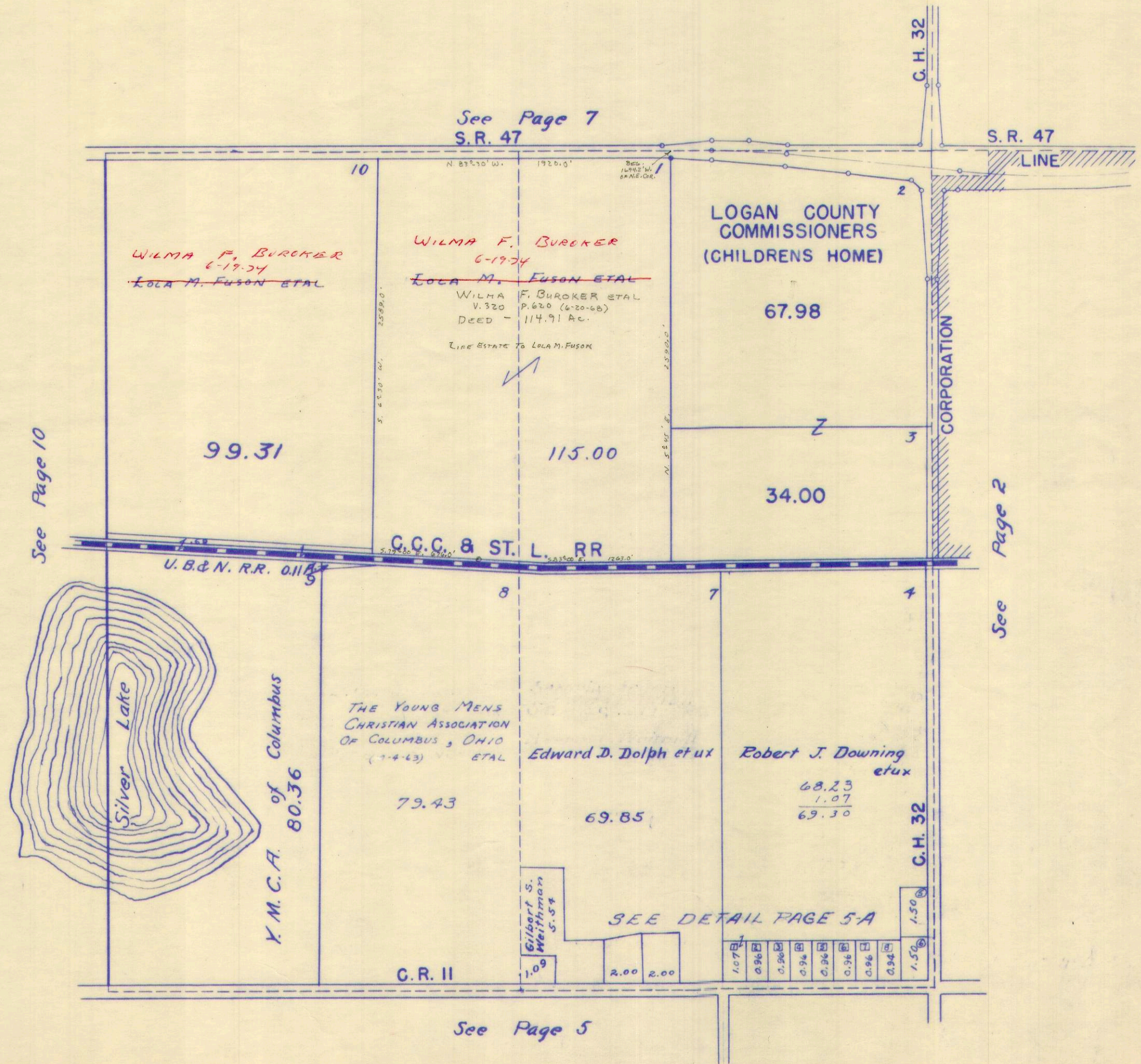


SURVEY OR SECTION	SUB. NO.	NO. ACRES	GRANTOR	GRANTEE	ACRES TRANS'FRD	TRANS.	DATE OF TRANSFER	DEED		LOT NO.	SIZE		REMARKS
								VOL.	PAGE		FRONT	DEPTH	

10-3-14	1	115.0	LOLA M. FUSON DEC'D	WILMA F. BURKER	115.00	✓	6-19-74	353	613 614				
10-3-14	10	115.0 99.31	HOMER H. FUSON ESTATE	" "	115.00 99.31	✓	6-19-74	353	615 616				
10-3-14		67.98	Lo. Co. Commissioners	D. P. & L. Co.	—		6-22-77	371	323 33				R/W EASEMENT

HARRISON TOWNSHIP
SECTION 10 TOWN 3 RANGE 14

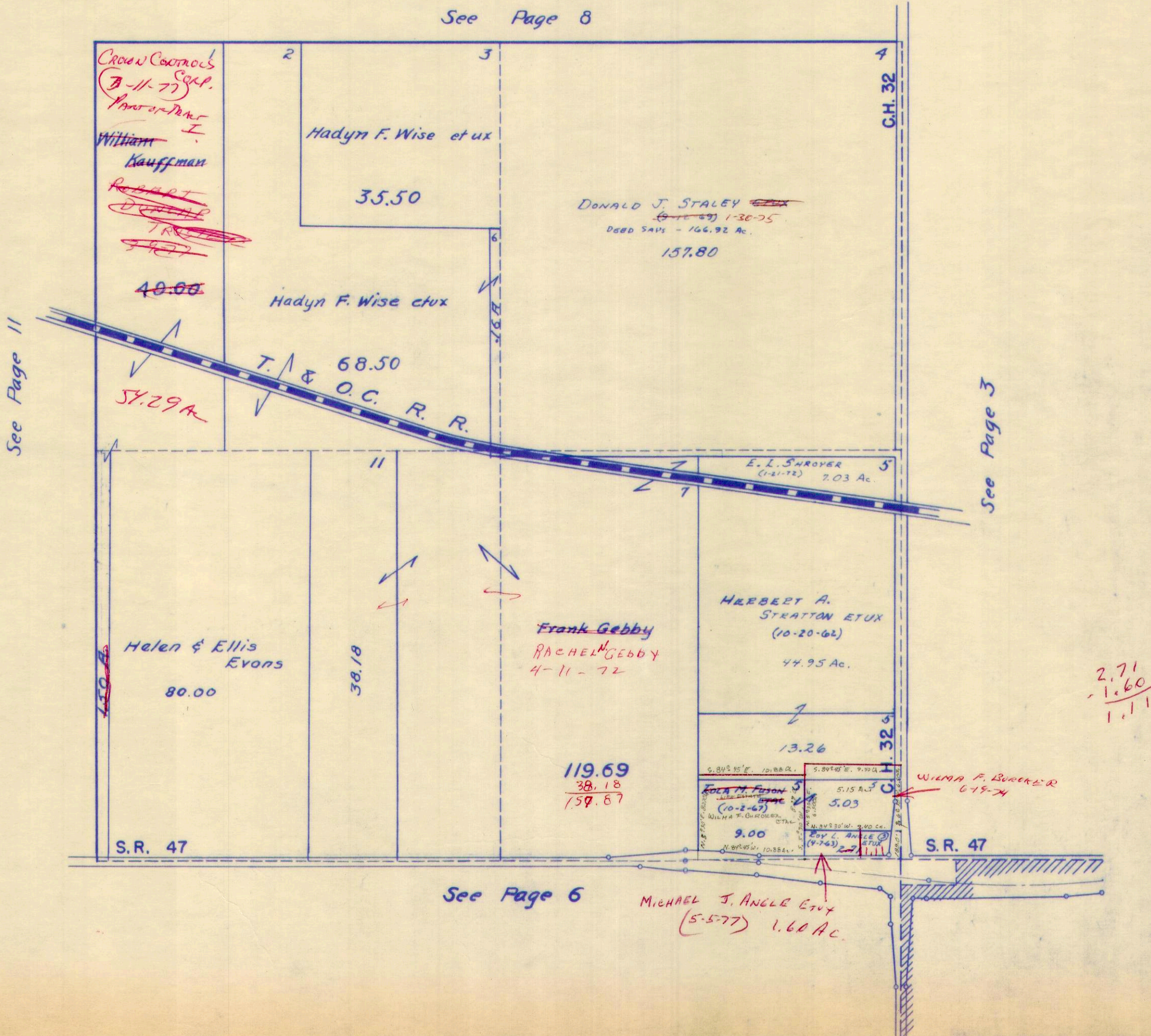
SCALE 10 CHAINS TO THE INCH



SURVEY OR SECTION	SUB. NO.	NO. ACRES	GRANTOR	GRANTEE	ACRES TRANS'FRD	TRANS.	DATE OF TRANSFER	DEED		LOT NO.	SIZE		REMARKS
								VOL.	PAGE		FRONT	DEPTH	
11-3-14	5	51.98 103	HERBERT A. STRATTON ETUX	EMERSON L. SHROYER	7.03	✓	1-21-72	338	671-672			LAND NORTH OF T. & OC. R/W	
11-3-14	7	9.00	FRANK GEBBY DEC'D	RACHEL N. GEBBY	157.87	✓	4-11-72	339	451-462			HARRISON TWP.	
11-3-14		5.03	LOLA M. FUSON DEC'D	WILMA F. BURKER	9.00	✓	6-19-74	353	613				
11-3-14		9.00	HOMER H. FUSON ESTATE	"	5.03	✓	6-19-74	353	614				
11-3-14		5.03	HOMER H. FUSON ESTATE	"	9.00	✓	6-19-74	353	615				
11-3-14		157.80	GRETTA L. STALEY	DONALD J. STALEY	5.03	✓	1-30-75	357	610				
11-3-14		1.50	WILLIAM KAUFFMAN (DEC'D)	BERTHA HUDSON	157.80	✓	1-30-75	357	16-17				
11-3-14		49.00	WILLIAM KAUFFMAN DEC'D	ROBERT E. DUNLAP TRUSTEE	1.50	✓	2-25-76	362	360-361			R/W EAST	
11-3-14		4.50	WILLIAM KAUFFMAN DEC'D	ROBERT E. DUNLAP TRUSTEE	49.00	✓	3-9-77	369	257-264				
11-3-14		54.29	COUNTY COMMISSIONERS	CROWN CONTROLS CORP.	1.50	✓	3-11-77	369	293-300			Now Survey	
11-3-14		49.00	COUNTY COMMISSIONERS	COUNTY COMMISSIONERS	54.29	✓	3-11-77	369	286-292				
11-3-14		1.50	ROBERT E. DUNLAP	COUNTY COMMISSIONERS	49.00	✓	3-11-77	369	286-292				
11-3-14		2.71	ROY L. ANGLE ETUX	MICHAEL J. ANGLE ETUX	1.50	✗	5-5-77	370	196-197			NEW SURVEY	

SECTION II TOWN 3 RANGE 14

SCALE 10 CHAINS TO THE INCH

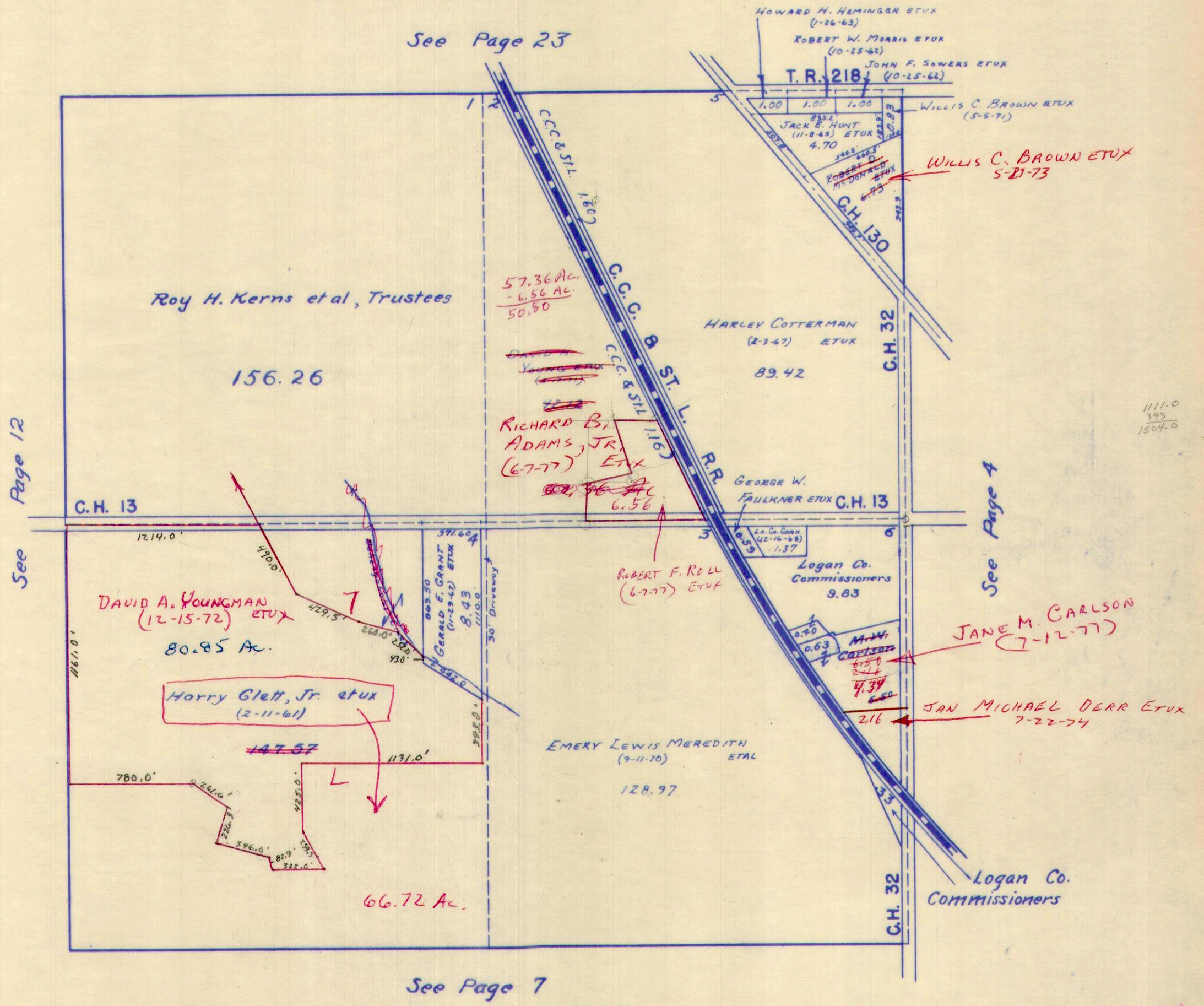


SURVEY OR SECTION	SUB. NO.	NO. ACRES	GRANTOR	GRANTEE	ACRES TRANSFRD	TRANS.	DATE OF TRANSFER	DEED		LOT NO.	SIZE		REMARKS
								VOL.	PAGE		FRONT	DEPTH	
12-3-14		0.83	Sandra Lee Deckler Et Vir	Willis C. Brown Et ux	0.83	✓	5-5-71	354	916-917				Harrison Twp
12-3-14		42.12	Francis M Costin Et al	David H. Young Et ux	42.12	✓	5-17-71	355	99-100				" "
12-3-14		147.57	HARRY GLETT JR. ETUX	DAVID A. YOUNGMAN ETUX	80.85	✓	12-15-72	344	288-291				
12-3-14		6.73	ROBERT D. Mc DONALD ETUX	WILLIS C. BROWN ETUX	6.73	✓	5-21-73	347	59-60				
12-3-14		6.50	M. W. CARLSON ETUX	JAN MICHAEL DERR ETUX	2.16	✓	7-22-74	354	196-198				NEW SURVEY
12-3-14		42.12	DAVID H. YOUNG ETUX	RICHARD B. ADAMS, JR. ETUX	57.36	✗	6-7-77	370	776-777				NEW SURVEY
12-3-14		57.36	RICHARD B. ADAMS, JR. ETUX	ROBERT F. ROLL ETUX	6.56	✗	6-7-77	370	796-797				NEW SURVEY
12-3-14		0.63 4.34	MARTIN W. CARLSON (Dec'd)	JANE M. CARLSON	4.34	✗	7-12-77	371	482-484				

HARRISON TOWNSHIP

SECTION 12 TOWN 3 RANGE 14

SCALE 10 CHAINS TO THE INCH



147.57
80.85

66.72

111.0
399

1504.0

1611
1504

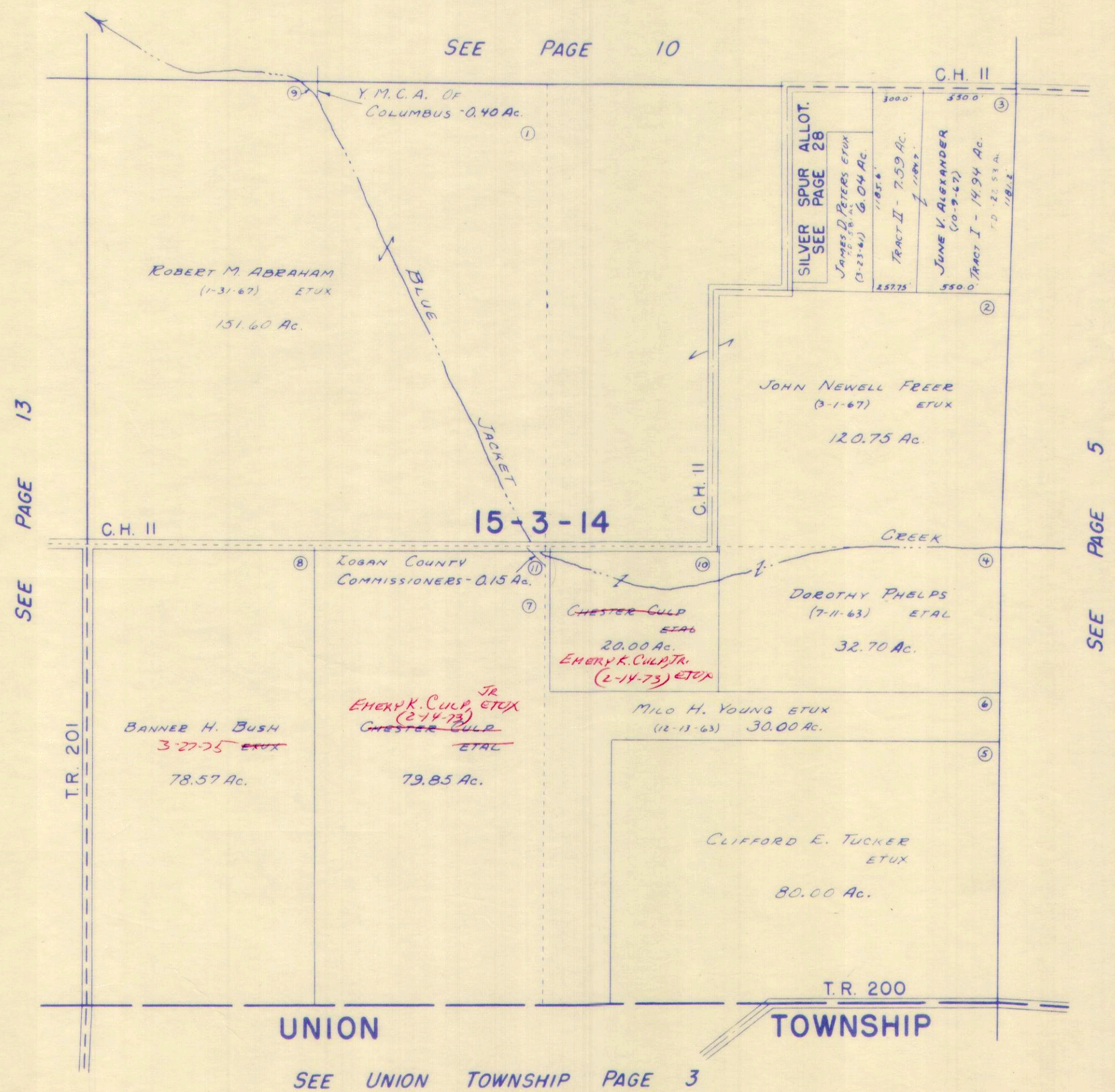
107

SURVEY OR SECTION	SUB. NO.	NO. ACRES	GRANTOR	GRANTEE	ACRES TRANS'FRD	TRANS.	DATE OF TRANSFER	DEED		LOT NO.	SIZE		REMARKS
								VOL.	PAGE		FRONT	DEPTH	
15-3-14	7	79.85	CHESTER CULP ETUX	EMERY K. CULP, JR.	79.85	✓	2-14-73	345	271				
	10	20.00			273								
15-3-14	7	79.85	SHIRLEY CULP ETAL	EMERY K. CULP, JR.	79.85	✓	2-14-73	345	274				
	10	20.00			276								
15-3-14	7	79.85	EMERY K. CULP, JR	PAULINE CULP	79.85	✓	2-14-73	345	277				
	10	20.00			279								
15-3-14	8	78.57	ESTA C. BUSH DEC'D	BANNER H. BUSH	78.57	✓	3-27-75	257	207-208				

HARRISON TOWNSHIP

SECTION 15 TOWN 3 RANGE 14

SCALE: 1" = 10 CHAINS = 660'



SEE PAGE 10

SEE PAGE 13

SEE PAGE 5

15-3-14

T.R. 201

T.R. 200

UNION

TOWNSHIP

SEE UNION TOWNSHIP PAGE 3

ROBERT M. ABRAHAM
(1-31-67) ETUX
151.60 Ac.

BANNER H. BUSH
3-27-75 ETUX
78.57 Ac.

EMERY K. CULP, JR.
(2-14-73)
CHESTER CULP
ETAL
79.85 Ac.

LOGAN COUNTY
COMMISSIONERS - 0.15 Ac.

~~CHESTER CULP~~
ETAL
20.00 Ac.
EMERY K. CULP, JR.
(2-14-73) ETUX

MIL0 H. YOUNG ETUX
(12-13-63) 30.00 Ac.

CLIFFORD E. TUCKER
ETUX
80.00 Ac.

JOHN NEWELL FREER
(3-1-67) ETUX
120.75 Ac.

DOROTHY PHELPS
(7-11-63) ETAL
32.70 Ac.

SILVER SPUR ALLOT.
SEE PAGE 28
JAMES D. PETERS ETUX
(3-23-61) 6.04 AC.
TRACT II - 7.59 AC.
JUNE V. ALEXANDER
(10-9-67)
TRACT I - 14.94 AC.
T.D. - 22.53 AC.
1181.1

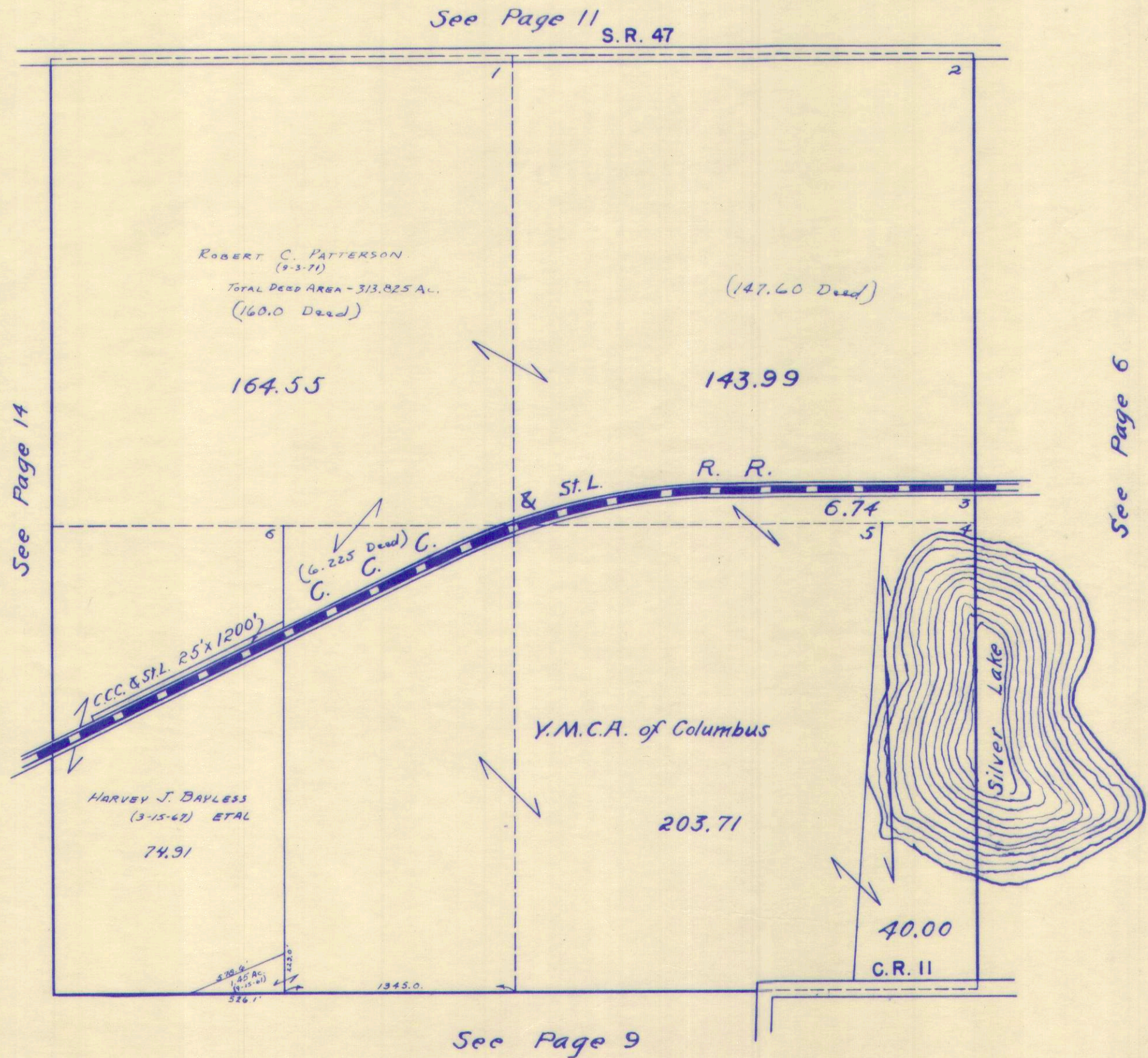
Y.M.C.A. OF
COLUMBUS - 0.40 Ac.

SURVEY OR SECTION	SUB. NO.	NO. ACRES	GRANTOR	GRANTEE	ACRES TRANS'FRD	TRANS.	DATE OF TRANSFER	DEED		LOT NO.	SIZE		REMARKS
								VOL.	PAGE		FRONT	DEPTH	

163-14	1-2	313.825	HOWARD E. PATTERSON DEC'd	ROBERT C. PATTERSON ETAL	313.825 AC.	✓	9-2-71	336	803				
163-14	1-2	313.825	MAY PATTERSON ETAL	ROBERT E. PATTERSON	313.825 AC.	✓	9-1-71	336	834				

HARRISON TOWNSHIP
SECTION 16 TOWN 3 RANGE 14

SCALE 10 CHAINS TO THE INCH

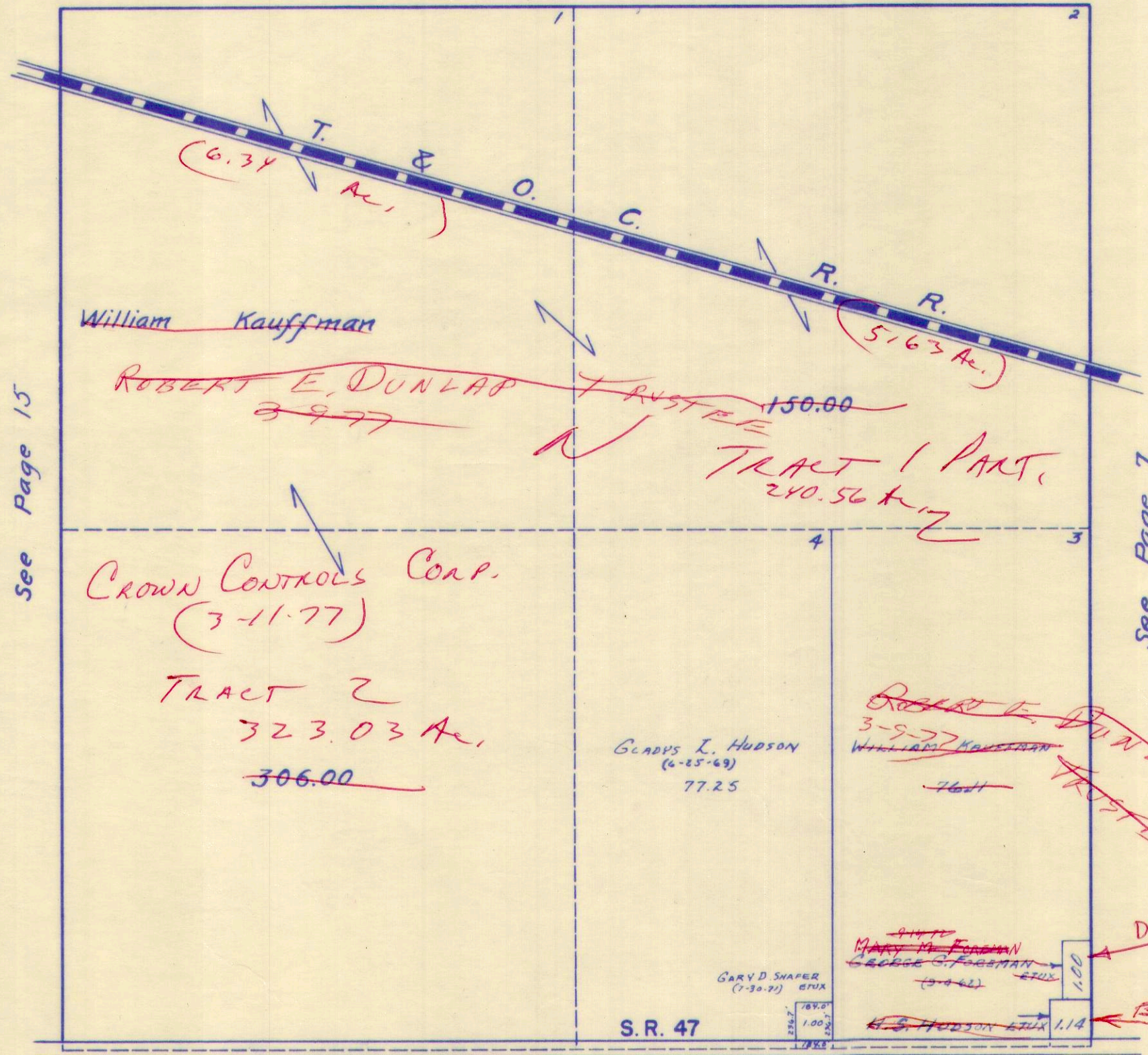


SURVEY OR SECTION	SUB. NO.	NO. ACRES	GRANTOR	GRANTEE	ACRES TRANS'FRD	TRANS.	DATE OF TRANSFER	DEED		LOT NO.	SIZE		REMARKS
								VOL.	PAGE		FRONT	DEPTH	
17-3-14	4	78.25	GLADYS L. HUDSON	GARY D. SHAFER ETUX	1.00	✓	7-30-71	336	329-330			HARRISON	
17-3-14		1.00	GEORGE G. FOREMAN DEC'D	MARY M. FOREMAN	1.00	✓	9-14-72	342	866-867				
17-3-14		1.14	HERBERT S. HUDSON DEC'D	BERTHA P. HUDSON	1.14	✓	12-31-75	361	718-719				
17-3-14		1.14	BERTHA P. HUDSON DEC'D	WILLIAM S. WATT ETUX	1.14	✓	12-17-76	368	242-245				
17-3-14		306.00 156.00 76.00 323.03	WILLIAM KAUFMAN DEC'D	ROBERT E. DUNLAP TRUSTEE	323.03	✓	3-29-77	369	257-264				
17-3-14		280.56	COUNTY COMMISSIONERS	CROWN CONTROLS CORP.	280.56	✓	3-11-77	369	280			New Survey	
17-3-14		76-4	ROBERT E. DUNLAP, TRUSTEE	COUNTY COMMISSIONERS		✓	3-11-77	369	286				
17-3-14		1.00	MARY M. FOREMAN	DELBERT D. COLLEY ETUX	1.00	✗	6-21-77	371	113			Plus Easement.	

HARRISON TOWNSHIP
SECTION 17 TOWN 3 RANGE 14

SCALE 10 CHAINS TO THE INCH

See Page 12



See Page 15

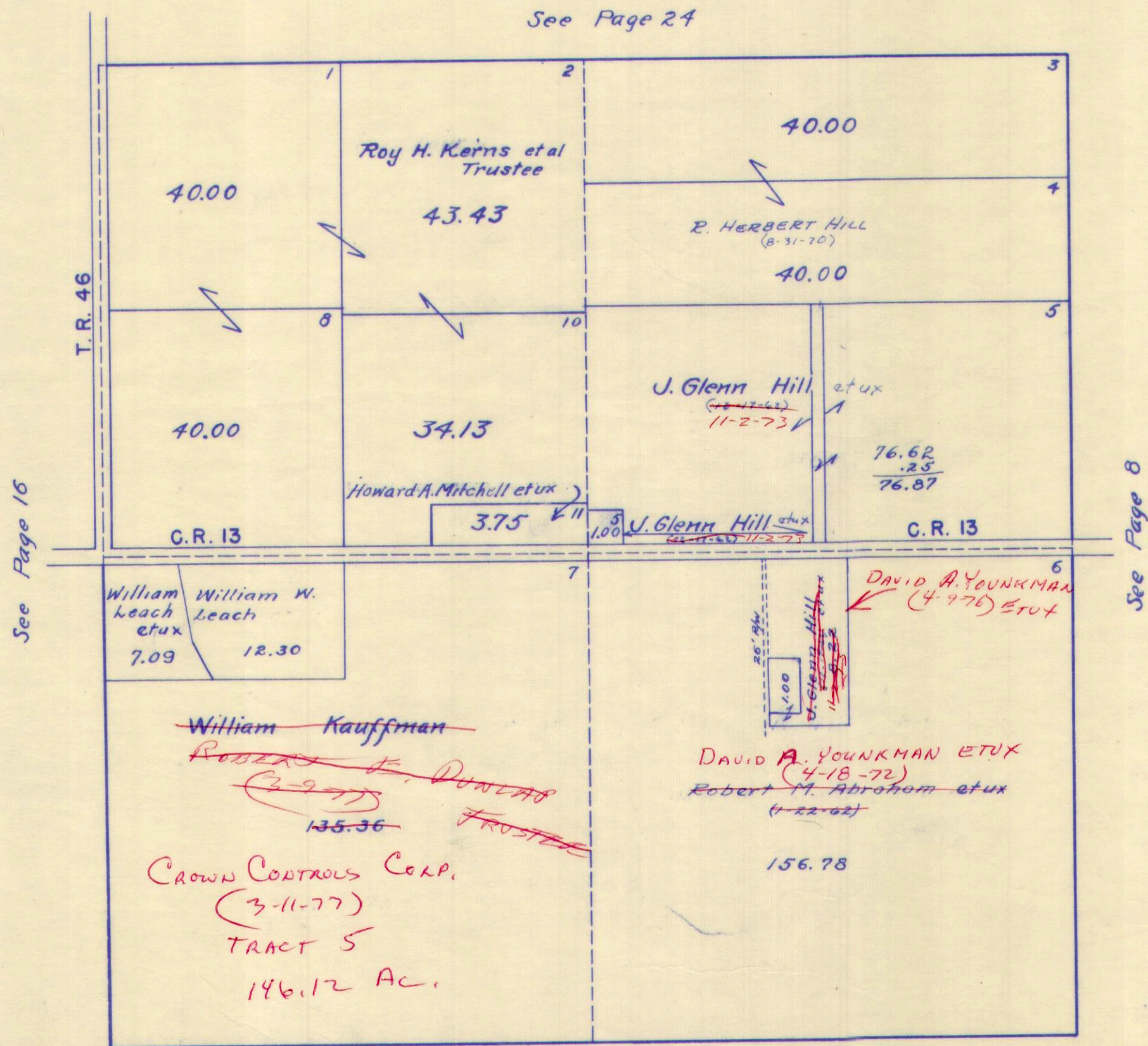
See Page 7

See Page 10

SURVEY OR SECTION	SUB. NO.	NO. ACRES	GRANTOR	GRANTEE	ACRES TRANS'FRD	TRANS.	DATE OF TRANSFER	DEED		LOT NO.	SIZE		REMARKS
								VOL.	PAGE		FRONT	DEPTH	
18-3-14	6	156.78	ROBERT M. ABRAHAM ETUX	DAVID A. YOUNKMAN ETUX	156.78	✓	4-18-72	339	941-945				
18-3-14	5	100, 76.87	J. GLENN HILL ETUX	MARY I. HARRIMAN	SAME	✓	11-2-73	349	983				
18-3-14	5	100 8.22	J. GLENN HILL ETUX	MARY I. HARRIMAN	SAME	✓	11-2-73	349	985				
18-3-14	5	100 76.87	MARY I. HARRIMAN	J. GLENN HILL ETUX	SAME	✓	11-2-73	349	986				
18-3-14	5	100 8.22	MARY I. HARRIMAN	J. GLENN HILL ETUX	1.00	✓	4-9-76	363	987				
18-3-14	5	8.22	J. GLENN HILL ETUX	DAVID A. YOUNKMAN ETUX	8.22	✓	4-9-76	363	43-44				
18-3-14	5	135.36	WILLIAM KAUFFMAN DEC'D	ROBERT E. DUNLAP TRUSTEE	135.36	✓	3-9-77	369	257-264				
18-3-14	5	146.12	COUNTY COMMISSIONERS	CROWN CONTROLS CORP.	146.12	✓	3-11-77	369	283-300				New Survey
18-3-14	5	135.36	ROBERT E. DUNLAP, TRUSTEE	COUNTY COMMISSIONERS	135.36	✓	3-11-77	369	286				

HARRISON TOWNSHIP
SECTION 18 TOWN 3 RANGE 14

SCALE 10 CHAINS TO THE INCH



See Page 24

T.R. 46

See Page 16

See Page 8

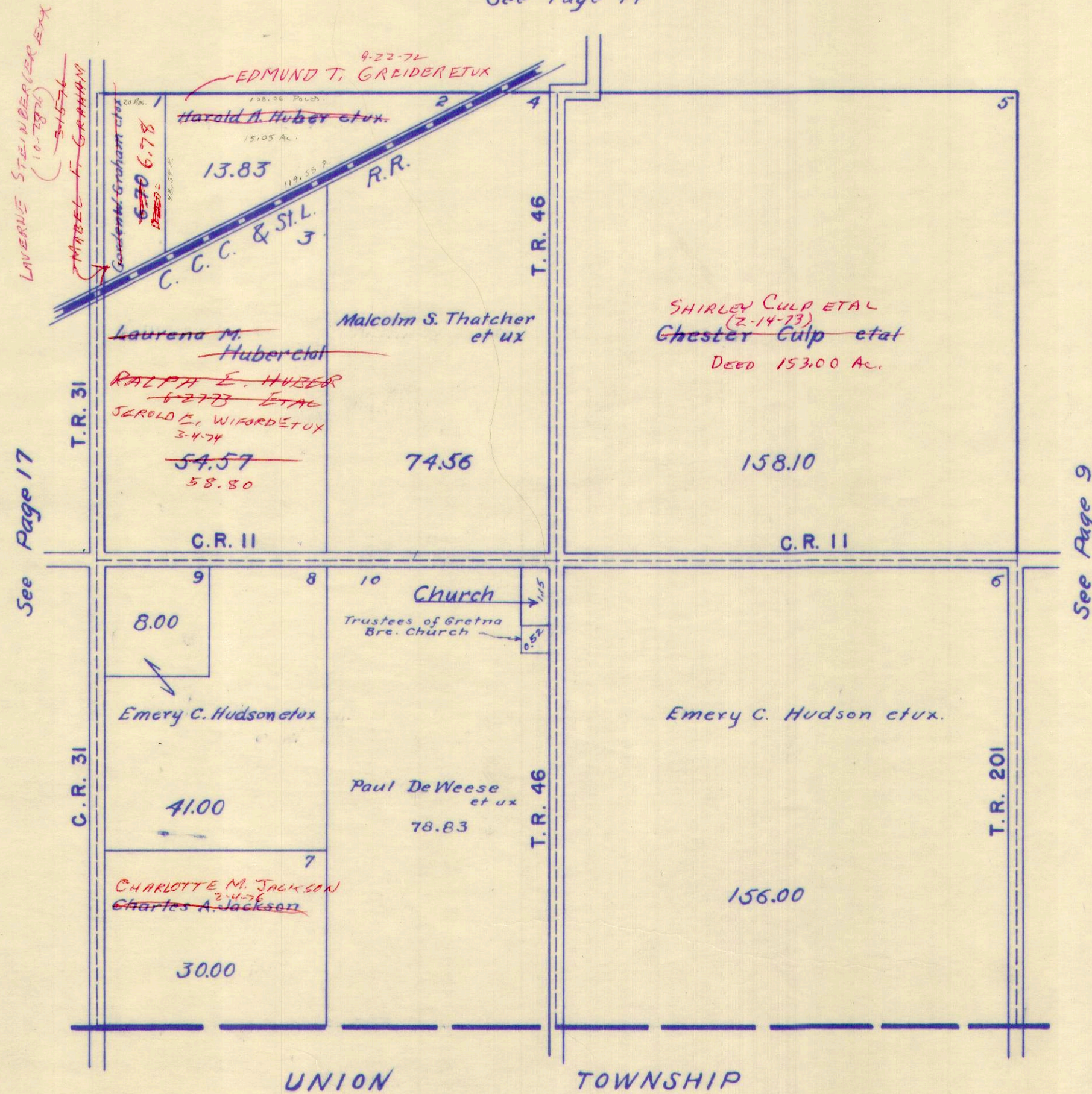
See Page 11

SURVEY OR SECTION	SUB. NO.	NO. ACRES	GRANTOR	GRANTEE	ACRES TRANS'FRD	TRANS.	DATE OF TRANSFER	DEED		LOT NO.	SIZE		REMARKS
								VOL.	PAGE		FRONT	DEPTH	
21-3-14	2	15.05	HAROLD A. HUBER ETUX	EDMUND T. GREIDER ETUX	15.05	✓	9-22-72	343	41-43				
21-3-14	5	158.10	CHESTER CULP ETUX	SHIRLEY CULP ETAL	158.10	✓	2-14-73	345	267-268			DEED 153.00 AC.	
21-3-14	5	158.10	EMERY K. CULP, JR. ETUX	SHIRLEY CULP ETAL	158.10	✓	2-14-73	345	269-270			" "	
21-3-14	3	54.57	LAURENA M. HUBER DEC'D	RALPH E. HUBER ETAL	54.57	✓	6-27-73	347	279-280				
21-3-14	3	58.80	HAROLD A. HUBER ETAL	JEROLD E. WIFORD ETUX	58.80	✓	3-4-74	351	548-551			NEW SURVEY	
21-3-14		30.00	CHARLES A. JACKSON	CHARLOTTE M. JACKSON	30.00	✓	2-4-76	362	132-133			UND 1/2 INT.	
21-3-14		6.78	GORDEN W. GRAHAM DEC'D	MABEL F. GRAHAM	6.78	✓	3-15-76	362	577				
21-3-14		6.78	MABEL F. GRAHAM	LAVERNE STEINBERGER ETUX	6.78	✓	10-28-76	367	262-263				

HARRISON TOWNSHIP
SECTION 21 TOWN 3 RANGE 14

SCALE 10 CHAINS TO THE INCH

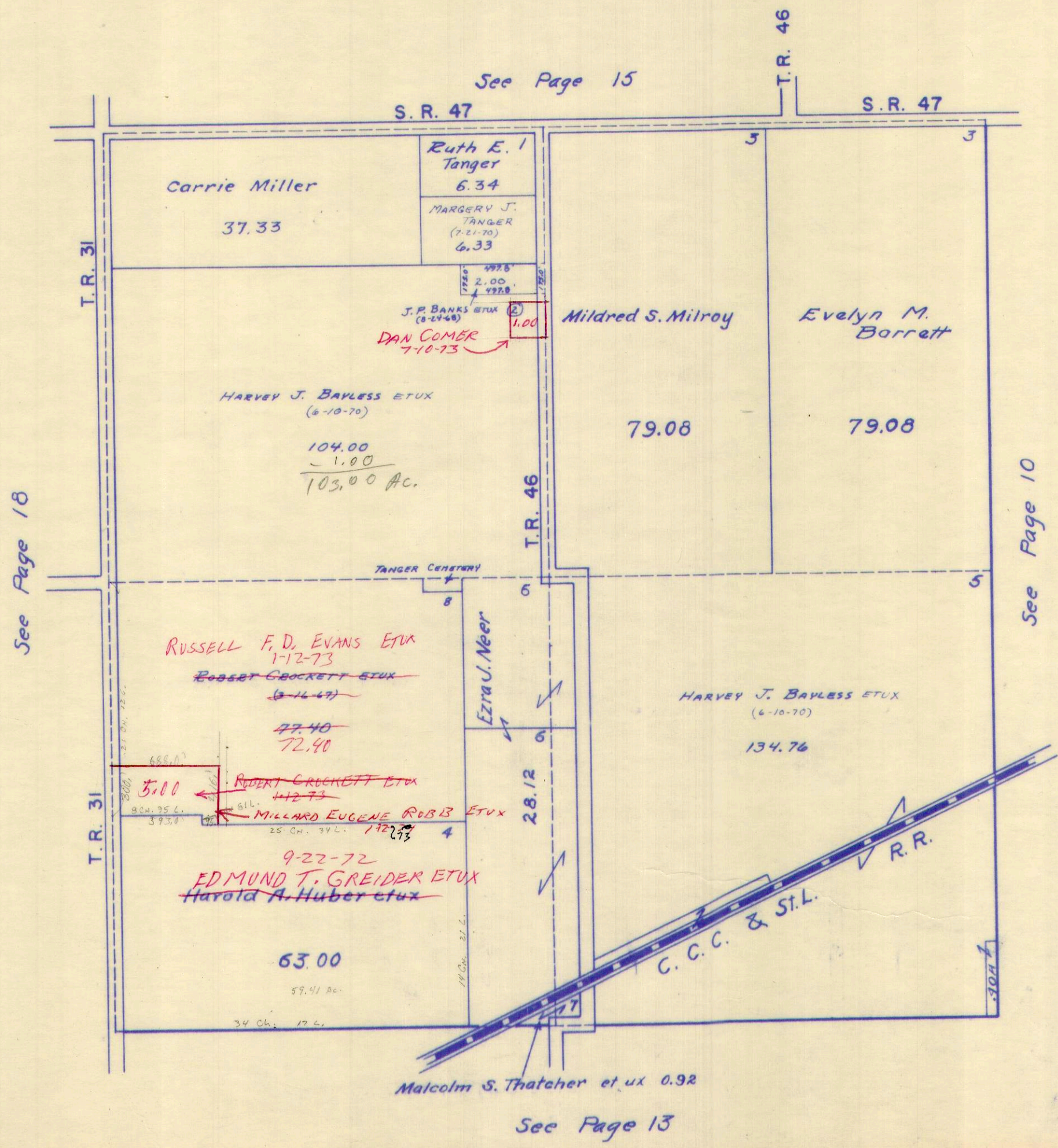
See Page 14



SURVEY OR SECTION	SUB. NO.	NO. ACRES	GRANTOR	GRANTEE	ACRES TRANS'FRD	TRANS.	DATE OF TRANSFER	DEED		LOT NO.	SIZE		REMARKS
								VOL.	PAGE		FRONT	DEPTH	
22-3-14	4	59.41	HAROLD A. HUBER ETUX	EDMUND T. GREIDER ETUX	59.41	✓	9-22-72	343	413				
22-3-14	8	77.40	ROBERT CROCKETT ETUX	RUSSELL F.D. EVANS ETUX	5.00 72.40	✓	1-12-73	344	771				NEW SURVEY
22-3-14	2	104.00	HARVEY J. BAYLESS ETUX	DAN COMER	1.00	✓	7-10-73	347	939				NEW SURVEY
22-3-14		5.00	ROBERT CROCKETT ETUX	MILLARD EUGENE ROBB ETUX	5.00	✓	1-12-73	344	774				

HARRISON TOWNSHIP
SECTION 22 TOWN 3 RANGE 14

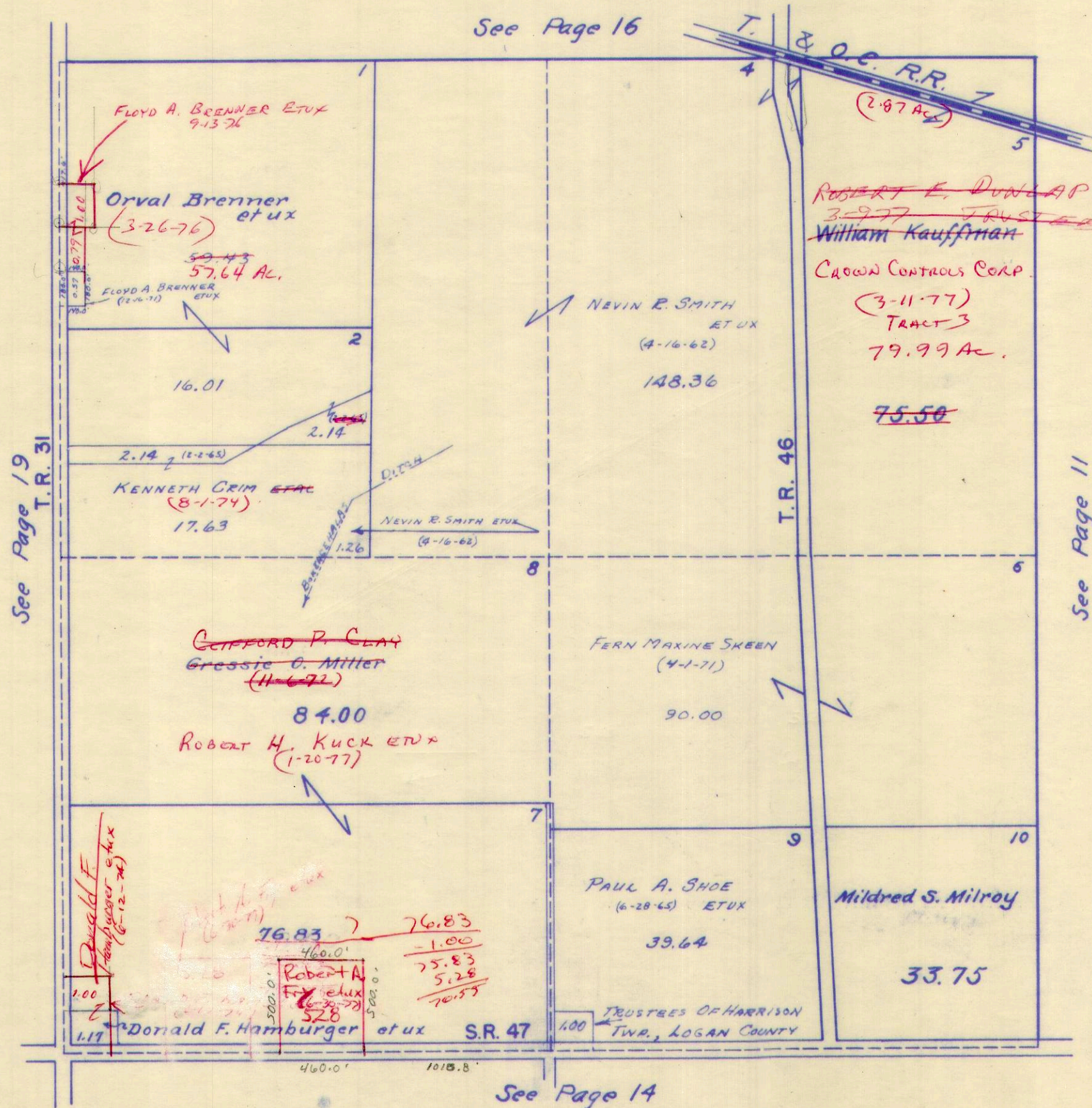
SCALE 10 CHAINS TO THE INCH



SURVEY OR SECTION	SUB. NO.	NO. ACRES	GRANTOR	GRANTEE	ACRES TRANSFRD	TRANS.	DATE OF TRANSFER	DEED		LOT NO.	SIZE		REMARKS
								VOL.	PAGE		FRONT	DEPTH	
23-3-14	6	90.00	WALTER BRUCE SKEEN (DECD)	FERN MAXINE SKEEN	90.00	✓	4-1-71	334	425-427				
23-3-14	1	60.00	ORVAL C. BRENNER ETUX	FLOYD A. BRENNER ETUX	0.57	✓	12-16-71	338	313-314				
23-3-14	7-8	76.83 84.00	GESSIE O. MILLER (DECD)	CLIFFORD P. CLAY	76.83 84.00	✓	11-6-72	343	644- 646				
23-3-14	7	76.83	CLIFFORD P. CLAY ETUX	DONALD F. HAMBURGER ETUX	1.00	✓	6-12-74	353	468- 469				NEW SURVEY
23-3-14		17.63 2.14	BESSIE M. GAIM	KENNETH J. CRIM	17.63 2.14	✓	8-1-74	354	413- 414				
23-3-14		59.43	ORVAL BRENNER ETUX	PAULA KERNS	SAME	✓	3-26-76	362	727- 732				
23-3-14		16.01 59.43	PAULA KERNS	ORVAL BRENNER ETUX	SAME	✓	3-26-76	362	733- 736				
23-3-14		59.43	ORVAL C. BRENNER	FLOYD A. BRENNER ETUX	1.00	✓	9-13-76	366	508- 510				NEW SURVEY
23-3-14		84.00 75.83	CLIFFORD P. CLAY ETUX	ROBERT H. KUCK ETUX	84.00 75.83	✓	1-20-77	365	624- 626				
23-3-14		75.50	WILLIAM KAUFFMAN DECD	ROBERT E. DUNLAP TRUSTEE	75.50	✓	3-9-77	369	257- 264				
23-3-14		82.86	COUNTY COMMISSIONERS	CROWN CONTROLS CORP.	82.86	✓	3-11-77	369	293- 300				NEW SURVEY EXCEPT 287 RR/ALW.
23-3-14		75.50	ROBERT E. DUNLAP - TRUSTEE	COUNTY COMMISSIONERS	75.00	✓	3-11-77	369	286				
23-3-14		75.83	Robert H. Kuck etux	Robert A. Foy etux	5.28	✗	6-30-77	371	169- 170				

HARRISON TOWNSHIP
SECTION 23 TOWN 3 RANGE 14

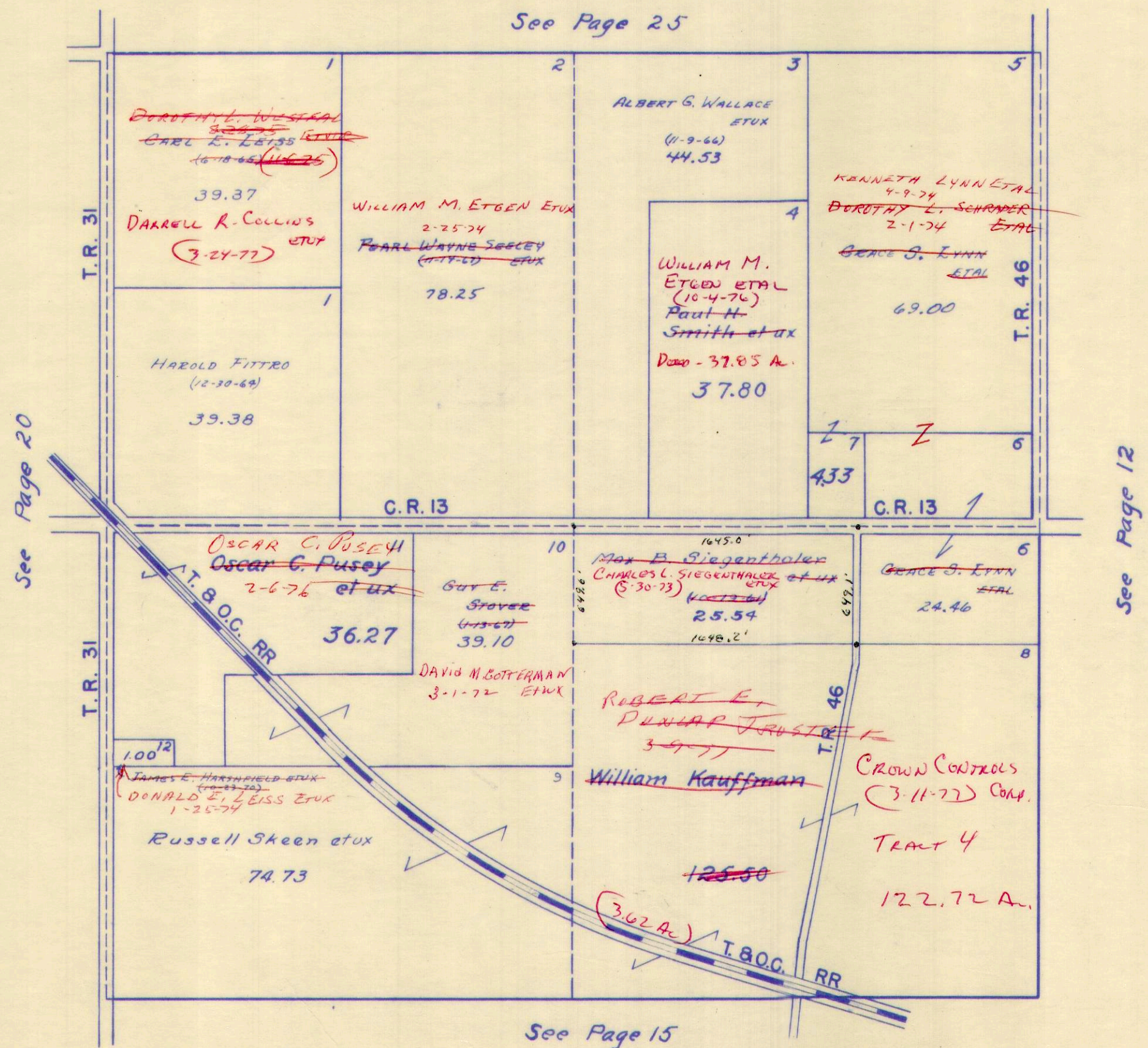
SCALE 10 CHAINS TO THE INCH



SURVEY OR SECTION	SUB. NO.	NO. ACRES	GRANTOR	GRANTEE	ACRES TRANS'FRD	TRANS.	DATE OF TRANSFER	DEED		LOT NO.	SIZE		REMARKS
								VOL.	PAGE		FRONT	DEPTH	
24-3-14	10	39.10	GUY E. STOVER ETUX	DAVID M. COTTERMAN ETUX	39.10	✓	3-1-72	339	119-102				
24-3-14	6	25.54	MAX B. SIEGENTHALER ETUX	CHARLES L. SIEGENTHALER ETUX	25.54	✓	5-30-73	347	209-210				
24-3-14	12	1.00	JAMES E. HARSHFIELD ETUX	DONALD E. LEISS ETUX	1.00	✓	1-25-74	351	31-52				
24-3-14	57	24.46 6800 4.33	GRACE S. LYNN DEC'D	DOROTHY L. SCHRADER ETAL	24.46, 6800 4.33	✓	2-1-74	351	160-163				
24-3-14	2	78.25	PEARL WAYNE SEELEY ETUX	WILLIAM M. ETGEN ETUX	78.25	✓	2-25-74	351	467-468				
24-3-14	5 6	24.46	GRACE S. LYNN DEC'D	KENNETH LYNN ETAL	24.46	✓	4-9-74	325	196-198				
24-3-14	7	6800 4.33											
24-3-14	1	39.37	CARL E. LEISS ETUX	DOROTHY L. WESTFALL ETUX	39.37	✓	8-28-75	359	912-913				
24-3-14		39.37	C. NICK WESTFALL	DOROTHY L. WESTFALL	39.37	✓	11-6-75	360	932				
24-3-14		36.27	FAYE M. PUSEY DEC'D	OSCAR C. PUSEY	36.27	✓	2-6-76	367	147-148				
24-3-14		37.80	PAUL H. SMITH ETUX	WILLIAM M. ETGEN ETAL	37.80	✓	10-4-76	366	863-864				Deed says 37.85 Acres.
24-3-14		125.50	WILLIAM R. KAUFFMAN DEC'D	ROBERT E. DUNLAP TRUSTEE	125.50	✓	3-9-77	369	257-264				
24-3-14		122.72	COUNTY COMMISSIONERS	CROWN CONTROLS CORP.	122.72	✓	3-11-77	369	293-300				New Survey
24-3-14		125.50	ROBERT E. DUNLAP -TRUSTEE	COUNTY COMMISSIONERS	125.50	✓	3-11-77	369	286				
24-3-14		39.37	C. Nick Westfall ETUX	DARRELL R. COLLINS ETUX	39.37	✗	3-24-77	369	47A-474				

HARRISON TOWNSHIP
SECTION 24 TOWN 3 RANGE 14

SCALE 10 CHAINS TO THE INCH

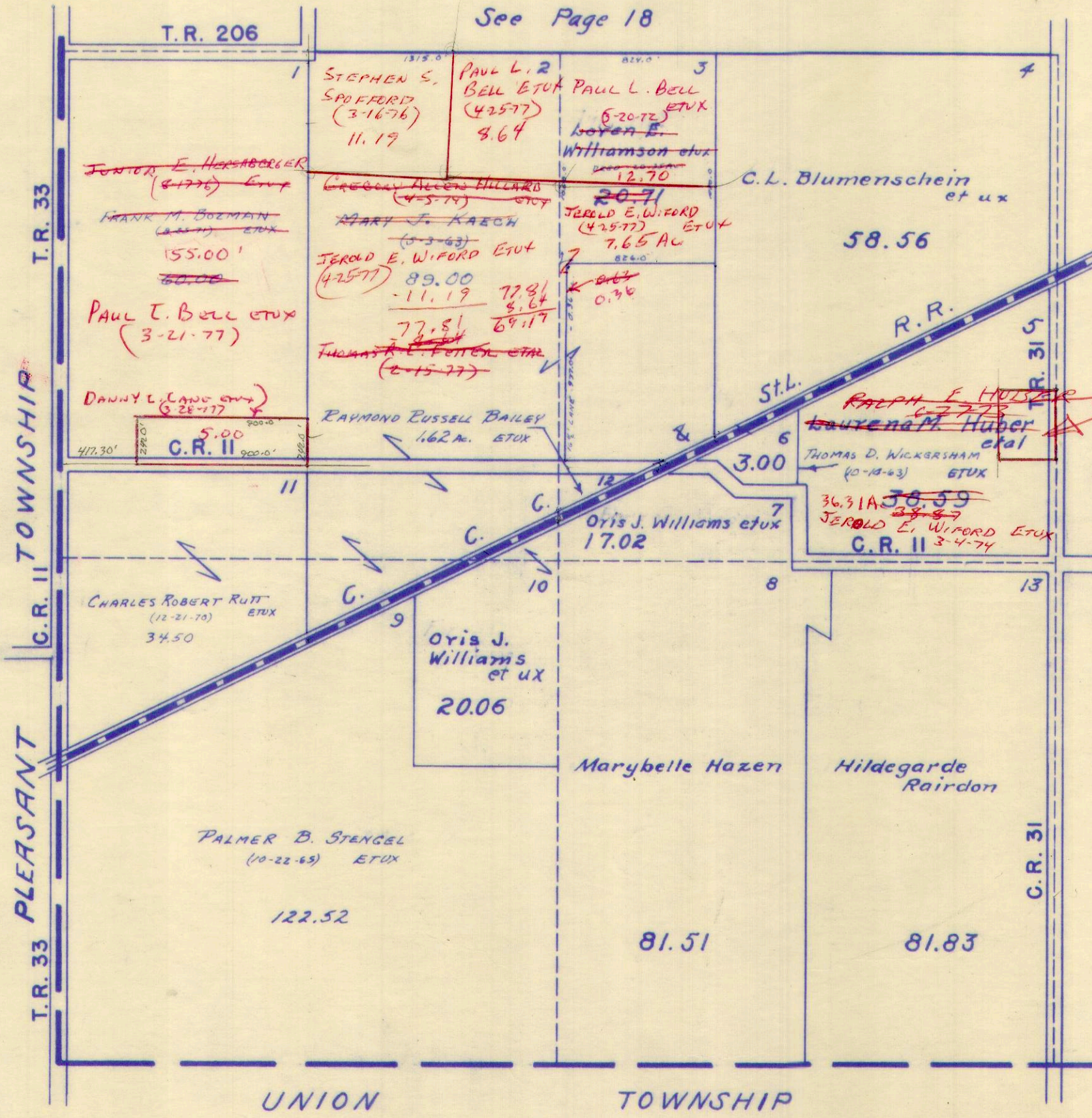


SURVEY OR SECTION	SUB. NO.	NO. ACRES	GRANTOR	GRANTEE	ACRES TRANS'FRD	TRANS.	DATE OF TRANSFER	DEED		LOT NO.	SIZE		REMARKS
								VOL.	PAGE		FRONT	DEPTH	
27-3-14		60.0	Ralph L. Henman	FRANK M. BOZMAN ETUX	60.0	✓	8-25-71	336	664-668			Harvison Twp	
27-3-14			LOREN E. WILLIAMSON ETUX	PAUL L. BELL ETUX	20.71	✓	3-20-72	339	462-464			" "	
27-3-14	5	38.59	LAURENA M. HUBER DEC'D	RALPH E. HUBER ETAL	38.59	✓	6-27-73	347	719-720				
27-3-14	5	38.87	HAROLD A. HUBER ETAL	JEROLD E. WIFORD ETUX	38.87	✓	3-4-74	351	548-551			NEW SURVEY	
27-3-14	2	89.00	MARY J. KAELK	GREGORY ALLAN HILLARD ETUX	89.00	✓	4-5-74	352	126-127				
27-3-14	2	89.00	GREGORY ALLAN HILLARD ETUX	STEPHEN S. SPOFFORD	11.19	✓	3-16-76	362	594-212			NEW SURVEY	
27-3-14		38.87	JEROLD E. WIFORD ETUX	WILLIAM T. BATES ETUX	2.56	✓	4-20-76	363	213-65			NEW SURVEY	
27-3-14		60.00	FRANK M. BOZMAN, JR. ETUX	JUNIOR E. HERSHBERGER ETUX	60.00	✓	8-17-76	366	442-443				
27-3-14		2.56	WILLIAM L. BATES ETUX	DAVID L. JACKSON ETUX	2.56	✓	11-5-76	367	977-978				
27-3-14		77.81	GREGORY ALLAN HILLARD ETUX	THOMAS R. L. FETTER ETAL	77.81	✓	2-15-77	368	407-408				
27-3-14		60.00	JUNIOR E. HERSHBERGER ETUX	PAUL L. BELL ETUX	60.00	✗	3-21-77	369	510-514			NEW SURVEY	
27-3-14		60.00	PAUL L. BELL ETUX	DANNY C. LAWE ETUX	5.00	✗	3-26-77	369	19-20			NEW SURVEY	
27-3-14		20.35	PAUL L. BELL ETUX	JEROLD E. WIFORD ETUX	76.5	✗	4-25-77	370	15-16			NEW SURVEY	
27-3-14		77.81	THOMAS R. L. FETTER ETAL	" " "	77.81	✗	4-25-77	370	1718			NEW SURVEY	
27-3-14		77.81	JEROLD E. WIFORD ETUX	PAUL L. BELL ETUX	8.64	✗	4-25-77	370				NEW SURVEY	

HARRISON TOWNSHIP
SECTION 27 TOWN 3 RANGE 14

SCALE 10 CHAINS TO THE INCH

20.35
- 7.65
12.70



See Page 18

DAVID E. JACKSON ETUX
(11-5-76)
2.56 Ac.
~~WILLIAM T. BATES ETUX
(4-20-76)~~

See Page 13

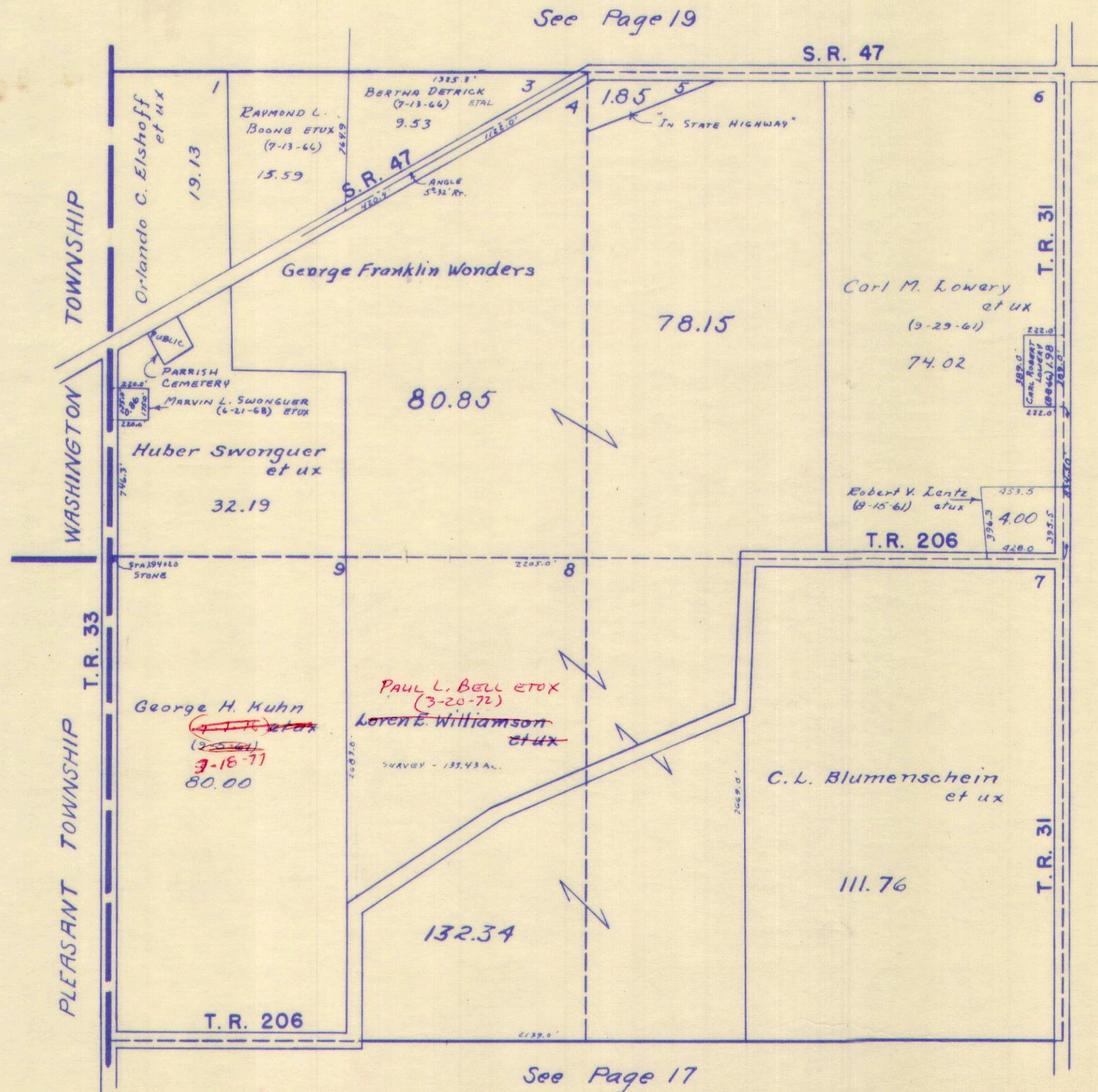
38.87
2.56
36.31

SURVEY OR SECTION	SUB. NO.	NO. ACRES	GRANTOR	GRANTEE	ACRES TRANS'FRD	TRANS.	DATE OF TRANSFER	DEED		LOT NO.	SIZE		REMARKS
								VOL.	PAGE		FRONT	DEPTH	

28-3-14			LOREN E. WILLIAMSON ETUX	PAUL L. BELL ETUX.	177.43	✓	3-20-77 232.43	339	462-464				
28-3-14		80.00	Viola J. Kuhn	George H. Kuhn	80.00	✓	7-7-76						
28-3-14		80.00	Viola J. Kuhn Bishop etx	Lee Woodruff III	80.00	✗	3-18-77	369	304- 305				
28-3-14		80.00	Lee Woodruff III	George H. Kuhn	80.00	✗	3-18-77	369	306- 307				

HARRISON TOWNSHIP
SECTION 28 TOWN 3 RANGE 14

SCALE 10 CHAINS TO THE INCH



See Page 19

S.R. 47

WASHINGTON TOWNSHIP

PLEASANT TOWNSHIP

T.R. 33

T.R. 31

T.R. 31

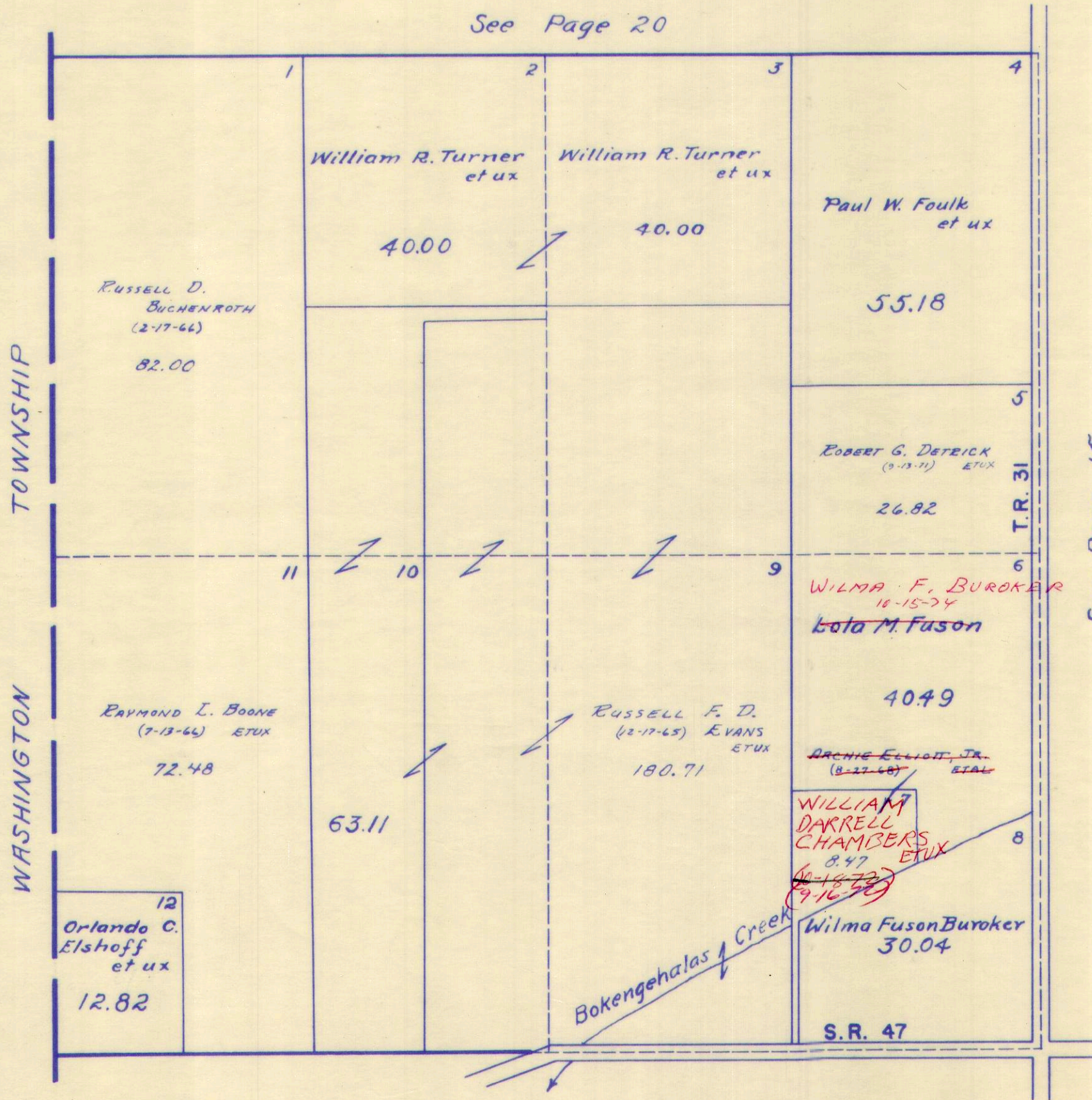
See Page 14

See Page 17

SURVEY OR SECTION	SUB. NO.	NO. ACRES	GRANTOR	GRANTEE	ACRES TRANS'FRD	TRANS.	DATE OF TRANSFER	DEED		LOT NO.	SIZE		REMARKS
								VOL.	PAGE		FRONT	DEPTH	
29-3-14	5	26.82	ROBERT C. DETRICK ETWX	MARILYN SCOTT	26.82	✓	9-13-71	336	963-964				
29-3-14	5	26.82	MARILYN SCOTT	ROBERT C. DETRICK ETWX	26.82	✓	9-13-71	336	965-966				
29-3-14	7	8.47	ARCHIE ELLIOTT JR. ^{ETA} FMA	PATRICIA C WILLIAM DARRELL CHAMBERS ETWX	8.47	✓	9-15-71 9-16-71	343	436				
29-3-14		40.49	LOLA M. FUSON DEC'D	WILMA F. BURKER	40.49	✓	10-15-74	355	731-733				

HARRISON TOWNSHIP
SECTION 29 TOWN 3 RANGE 14

SCALE 10 CHAINS TO THE INCH



See Page 20

HARRISON TOWNSHIP

WASHINGTON TOWNSHIP

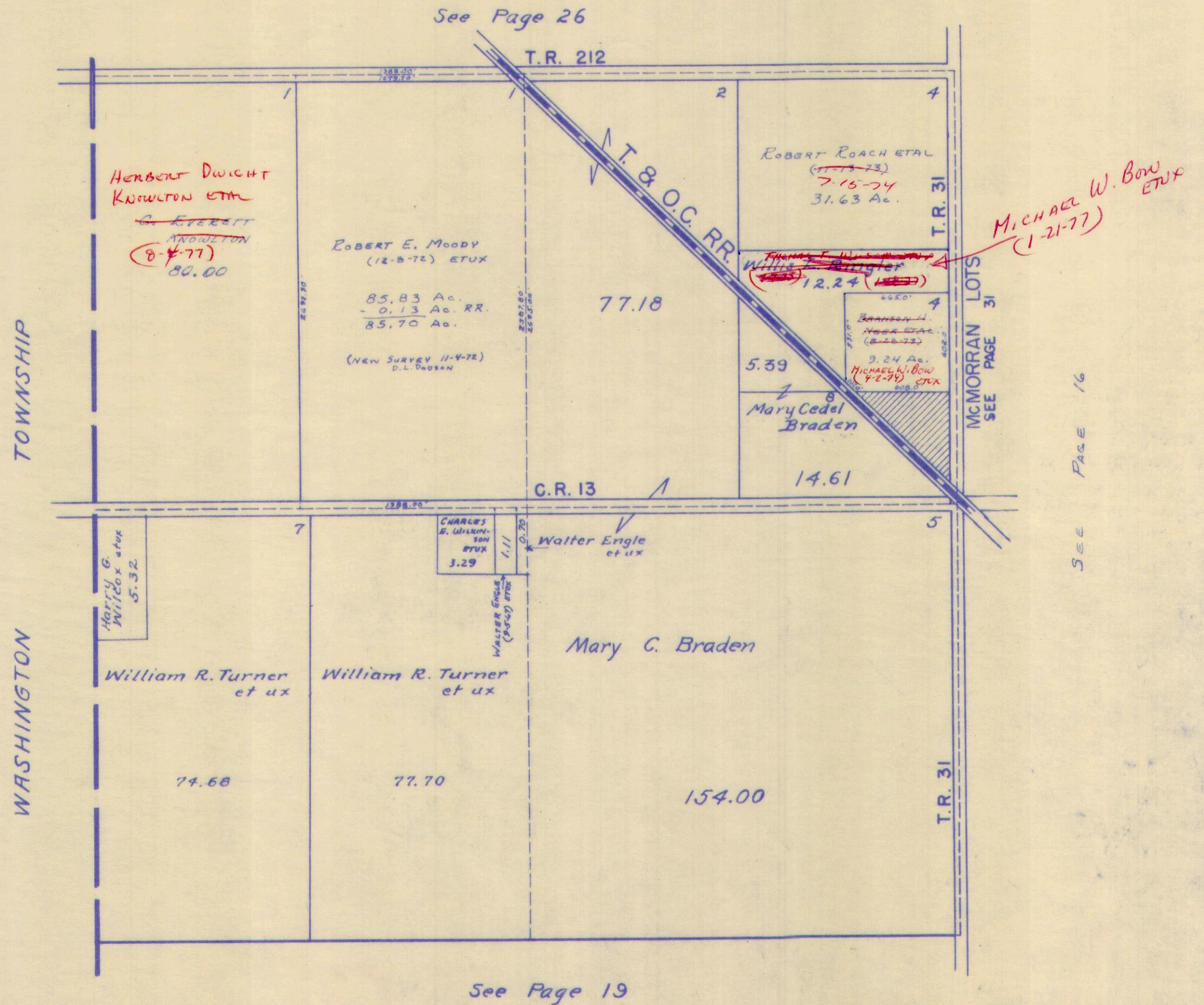
See Page 15

See Page 18

SURVEY OR SECTION	SUB. NO.	NO. ACRES	GRANTOR	GRANTEE	ACRES TRANS'FRD	TRANS.	DATE OF TRANSFER	DEED		LOT NO.	SIZE		REMARKS
								VOL.	PAGE		FRONT	DEPTH	
30-3-14		60.00	ELIZABETH E. DETRICK, TRUSTEE	LINDA MAE DETRICK LEIBOLE	60.00	✓	12-8-72	344	158-161				
30-3-14		60.00	LINDA MAE DETRICK LEIBOLE	ELIZABETH E. DETRICK	60.00	✓	12-8-72	344	162-				
30-3-14		60.00 13.50	ELIZABETH E. DETRICK ETUIR	ROBERT E. MOODY ETUX	85.83	✓	12-8-72	344	165-167				
30-3-14	4	9.24	WELTHA G. NEER NEER	BRANSON H. NEER ETAL	9.24	✓	8-28-73	348	946-948	LOT NO. 1 AND N.P. OF 7			NEW SURVEY VILLAGE OF Mc MORRAN
30-3-14	4	31.63	FLOYD SHIELDS DEC'D	ROBERT ROACH ETAL	31.63	✓	11-13-73	350	165-165				
30-3-14	4	9.24	BRANSON H. NEER ETAL	MICHAEL W. BOW ETUX	9.24	✓	4-2-74	352	8687	Lot No. 1 & N.P. OF 7.			VILLAGE OF M. MORRAN
30-3-14	4	31.63	SHIRLEY ROACH BRUNKE	ROBERT ROACH	31.63	✓	7-15-74	354	31-34				
30-3-14		12.24	WILLIS L. RINGLER ETUX	THOMAS T. WILSON ETUX	12.24	✓	7-2-75	359	179-180				
30-3-14		12.24	CAROLE E. WILSON	THOMAS T. WILSON	12.24	✓	1-18-77	368	577-578				
30-3-14		12.24	THOMAS T. WILSON	MICHAEL W. BOW ETUX	12.24	✓	1-21-77	368	667-668				
30-3-14		80.00	G. EVERETT KNOWLTON	HERBERT DWIGHT KNOWLTON ETAL	80.00	✗	8-2-77	371	874-877				
30-3-14		80.00	BLANCHE C. KNOWLTON	HERBERT DWIGHT KNOWLTON ETAL	80.00	✗	8-4-77	371	916				

HARRISON TOWNSHIP
SECTION 30 TOWN 3 RANGE 14

SCALE 10 CHAINS TO THE INCH

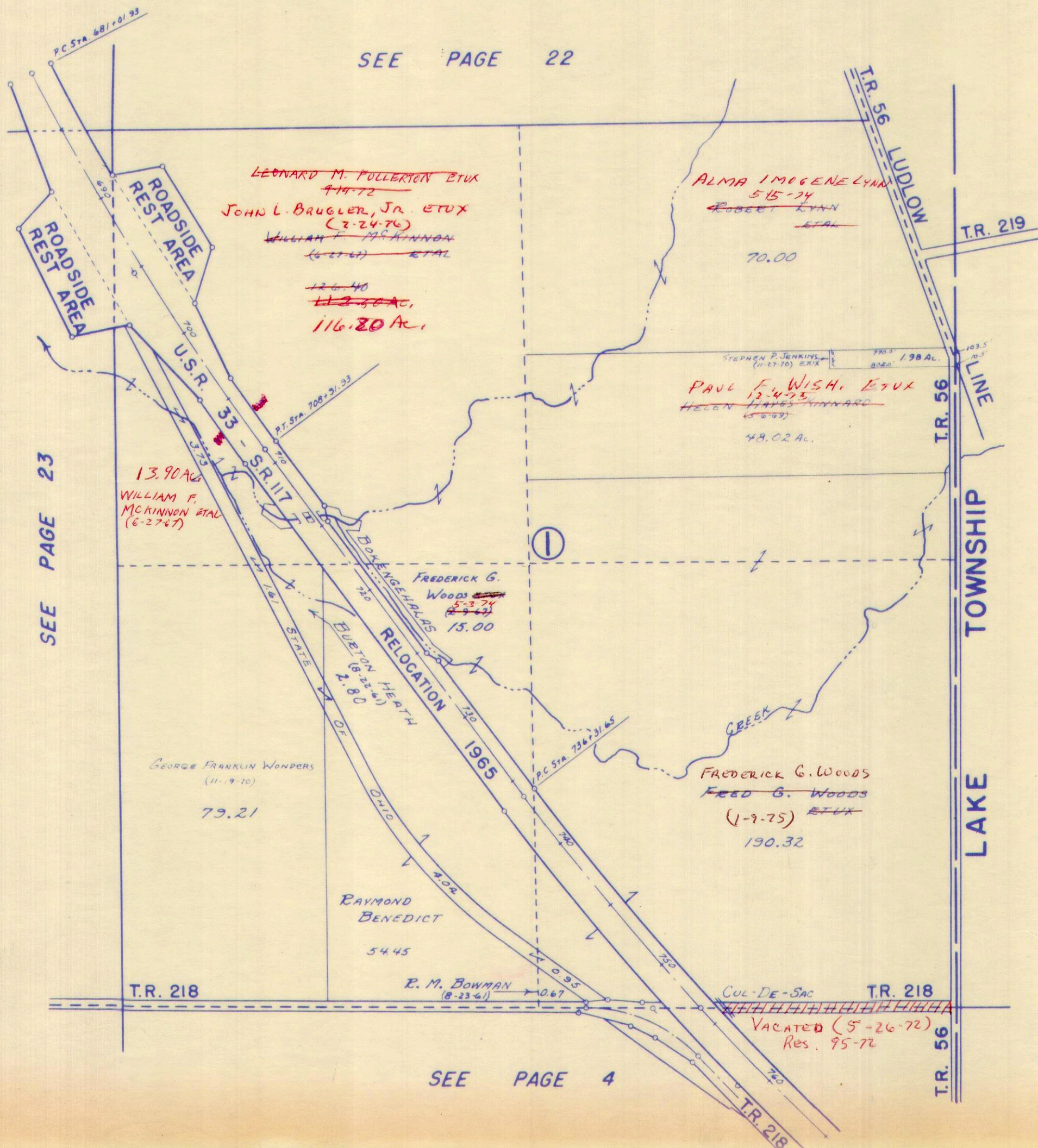


SURVEY OR SECTION	SUB. NO.	NO. ACRES	GRANTOR	GRANTEE	ACRES TRANS'FRD	TRANS.	DATE OF TRANSFER	DEED		LOT NO.	SIZE		REMARKS
								VOL.	PAGE		FRONT	DEPTH	
1-2-15		112.50	WILLIAM F. MCKINNON ETAL	LEONARD M. FULLERTON ETUX	112.50	✓	9-14-72	343	31-32				
1-2-15		15.00	GRETCHEN J. WOOD DEC'D	FREDERICK G. WOOD	15.00 15.00	✓	5-3-74	352	352 356 895				
1-2-15		70.00	RIBERT JOSEPH LYNN DEC'D	ALMA IMOGENE LYNN	70.00	✓	5-15-74	352	897 748				
1-2-15		190.32	GRETCHEN J. WOOD (DEC'D)	FREDERICK G. WOOD	190.32	✓	1-9-75	356	756				
1-2-15		48.02	HELEN HAYES KINNARD ETUIR	PAUL F. WISH ETUX	48.02	✓	12-4-75	361	352 353				
1-2-15		116.20	LEONARD M. FULLERTON ETUX	RICHARD E. CUMMINS ETUX	116.20	✓	2-24-76	362	345 361				New Survey
1-2-15		116.20	RICHARD E. CUMMINS ETUX	JOHN L. BRUGLER, JR. ETUX	116.20	✓	2-24-76	362	352 355				

HARRISON TOWNSHIP

SECTION 1 TOWN 2 RANGE 15

SCALE: 1" = 10 CHAINS = 660'



SEE PAGE 22

SEE LAKE TOWNSHIP PAGE 12

SEE PAGE 23

SEE LAKE TOWNSHIP PAGE 5

SEE PAGE 4

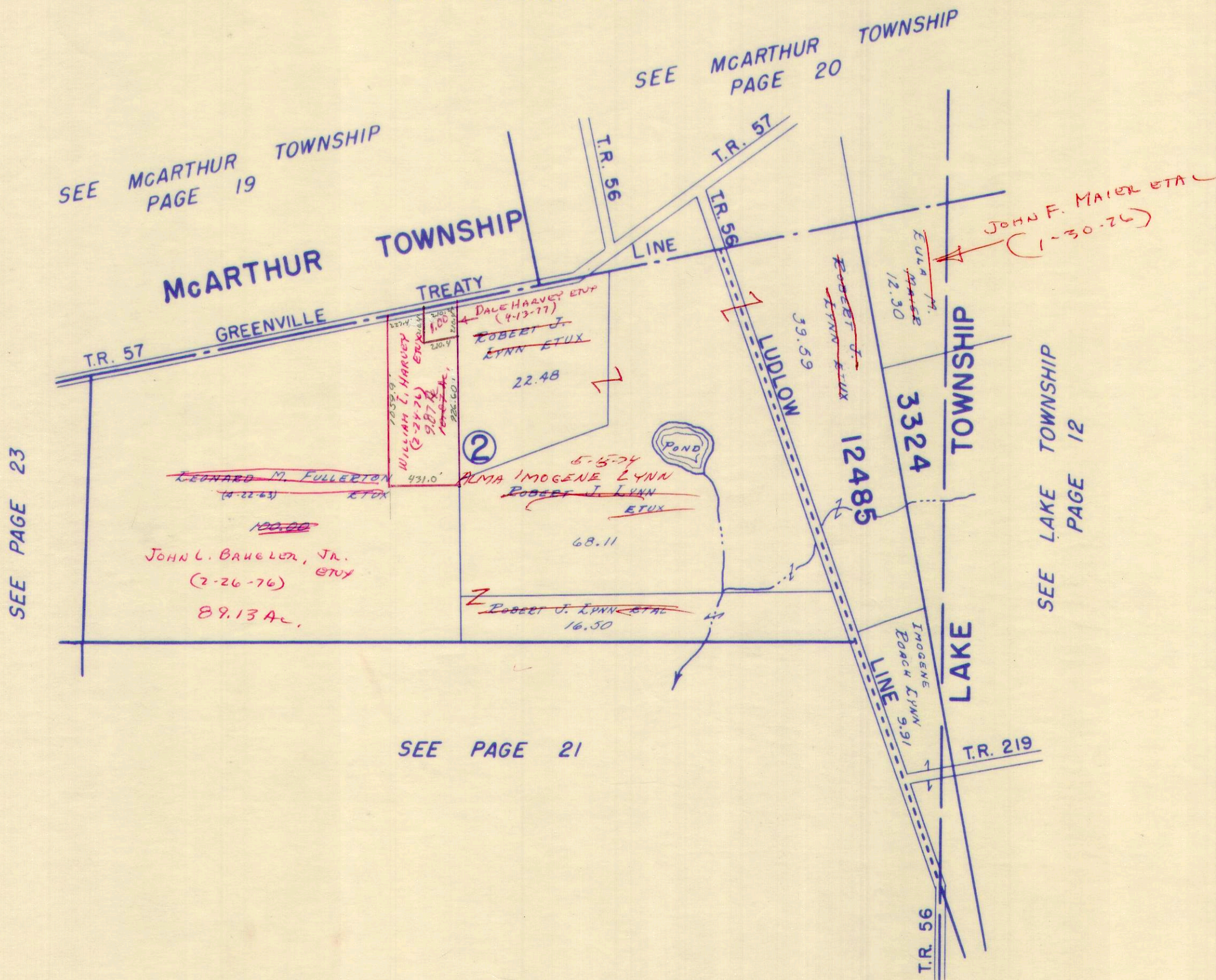
SURVEY OR SECTION	SUB. NO.	NO. ACRES	GRANTOR	GRANTEE	ACRES TRANS'FRD	TRANS.	DATE OF TRANSFER	DEED		LOT NO.	SIZE		REMARKS
								VOL.	PAGE		FRONT	DEPTH	
2-2-15		16.5 3759 68.11	ROBERT JOSEPH LYNN DEC'D	ALMA IMOGENE LYNN	16.5 37.59 68.11	✓	5-15-74	352	885- 892				
3324		12.30	EULA M. HOUGHIN ETOR	JOHN F. MAIER ETAL	12.30	✓	1-30-76	362	265- 269				
2-2-15		100.00	LEONARD M. FULLERTON ETUX	RICHARD E. CUMMINS ETUX	100.00	✓	2-24-76	362	348- 351				
2-2-15		100.00	RICHARD E. CUMMINS ETUX	JOHN T. BAUGLER, JR. ETUX	89.13	✓	2-24-76	362	352- 355				New Survey - 10.87 Ac.
2-2-15		10.87	RICHARD E. CUMMINS ETUX	WILLIAM L. HARVEY ETUX	10.87	✓	2-24-76	362	356- 357				
2-2-15		10.87	WILLIAM L. HARVEY ETUX	DALE HARVEY ETUX	1.00	✗	4-13-77	369	785- 786				New Survey - 1.00 Ac.

HARRISON TOWNSHIP

SECTION 2 TOWN 2 RANGE 15

V.M.S. 3324 & 12485

SCALE: 1" = 10 CHAINS = 660'



437.8
210.4
227.4

1137.0
210.4
926.6

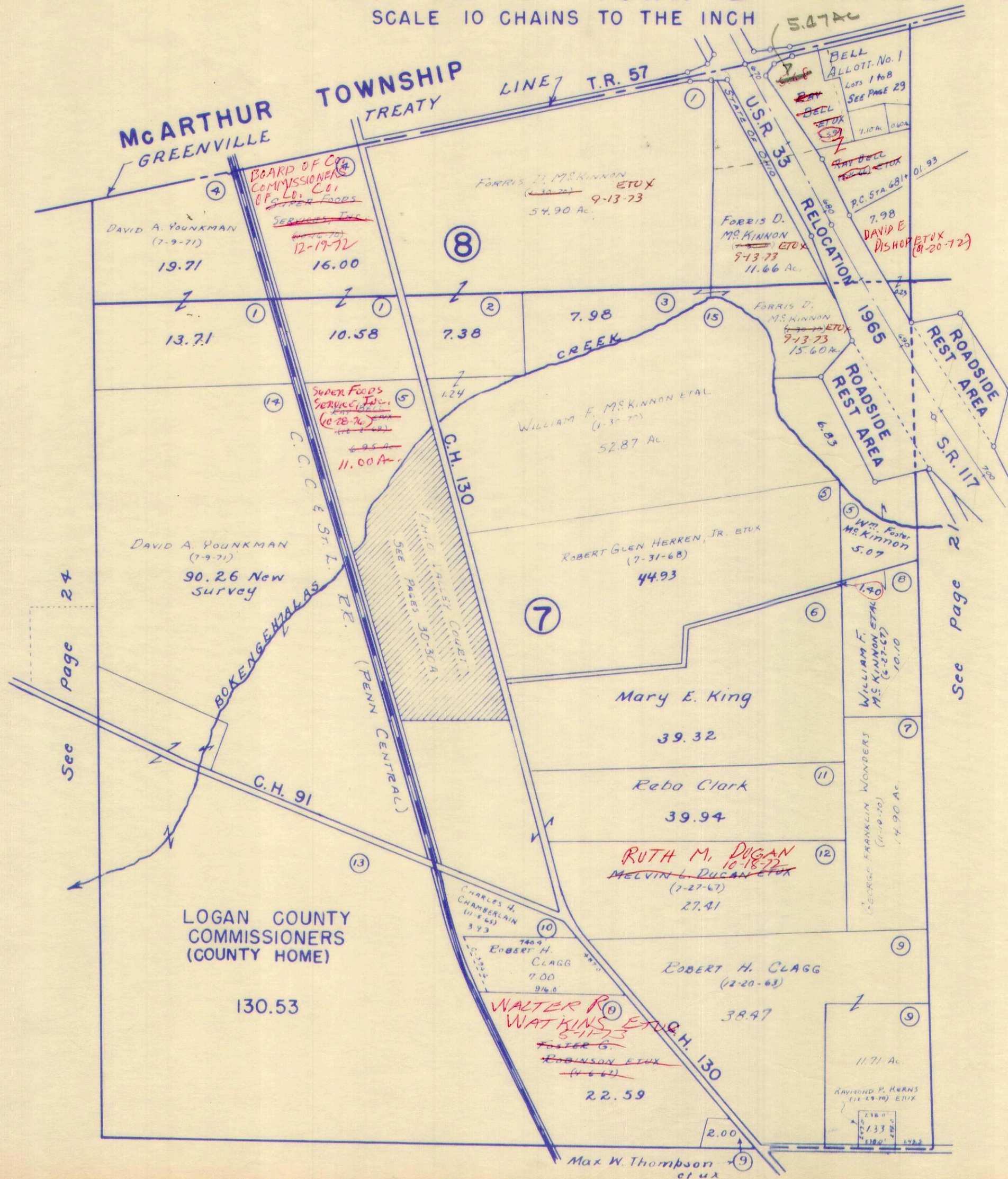
52.0
47.3
47.8
35.5
35.5

SURVEY OR SECTION	SUB. NO.	NO. ACRES	GRANTOR	GRANTEE	ACRES TRANS'FRD	TRANS.	DATE OF TRANSFER	DEED		LOT NO.	SIZE		REMARKS
								VOL.	PAGE		FRONT	DEPTH	
7-2-15	1	13.71	FRED H. CARR ETAL	DAVID A. YOUNKMAN	13.71	✓	7-9-71	335	944-949				
8-2-15	4	19.71	FRED H. CARR ETAL	DAVID A. YOUNKMAN	19.71	✓	7-9-71	335	944-949				
7-2-15	14	90.26	FRED H. CARR ETAL	DAVID A. YOUNKMAN	90.26	✓	7-9-71	335	944-949				
7-2-15	7	27.41	RAY BELL ETUX	DAVID E. DISHOP ETUX	27.41	✓	9-20-72	342	986-989				
7-2-15	7	27.41	MELVIN L. DUGAN DEC'D	RUTH M. DUGAN	27.41	✓	10-18-72	343	390-391				
8-2-15	1, 4	10.58	SUPER FOOD SERVICES INC	THE BOARD OF CO. COMMISSIONERS OF LO. CO.	10.58	✓	12-19-72	344	327-329				
7-2-15	9	22.59	FOSTER EUGENE ROBINSON ETUX	WALTER R. WATKINS ETUX	22.59	✓	5-11-73	346	861-865				
7-2-15		54.90+11.66+15.00	FARRIS D. Mc KINNON	NORA M. Mc KINNON	SAME	✓	9-13-73	349	244-247				
8-2-15		17.38+7.96+1.27	" 1/2 INT.	NORA M. Mc KINNON	SAME	✓	9-13-73	349	244-247				
7-2-15		11.00	RAY BELL ETUX	SUPER FOOD SERVICES, INC.	11.00	✓	10-28-76	367	272-273				
7-2-15		3.93	Charles H. Chamberlain etux	C. Douglas Chamberlain etux	3.93	✗	4-21-77	369	947-948				New Survey

SECTION 7 TOWN 2 RANGE 15

SECTION 8 TOWN 2 RANGE 15

SCALE 10 CHAINS TO THE INCH



See Page 24

See Page 2

See Page 8

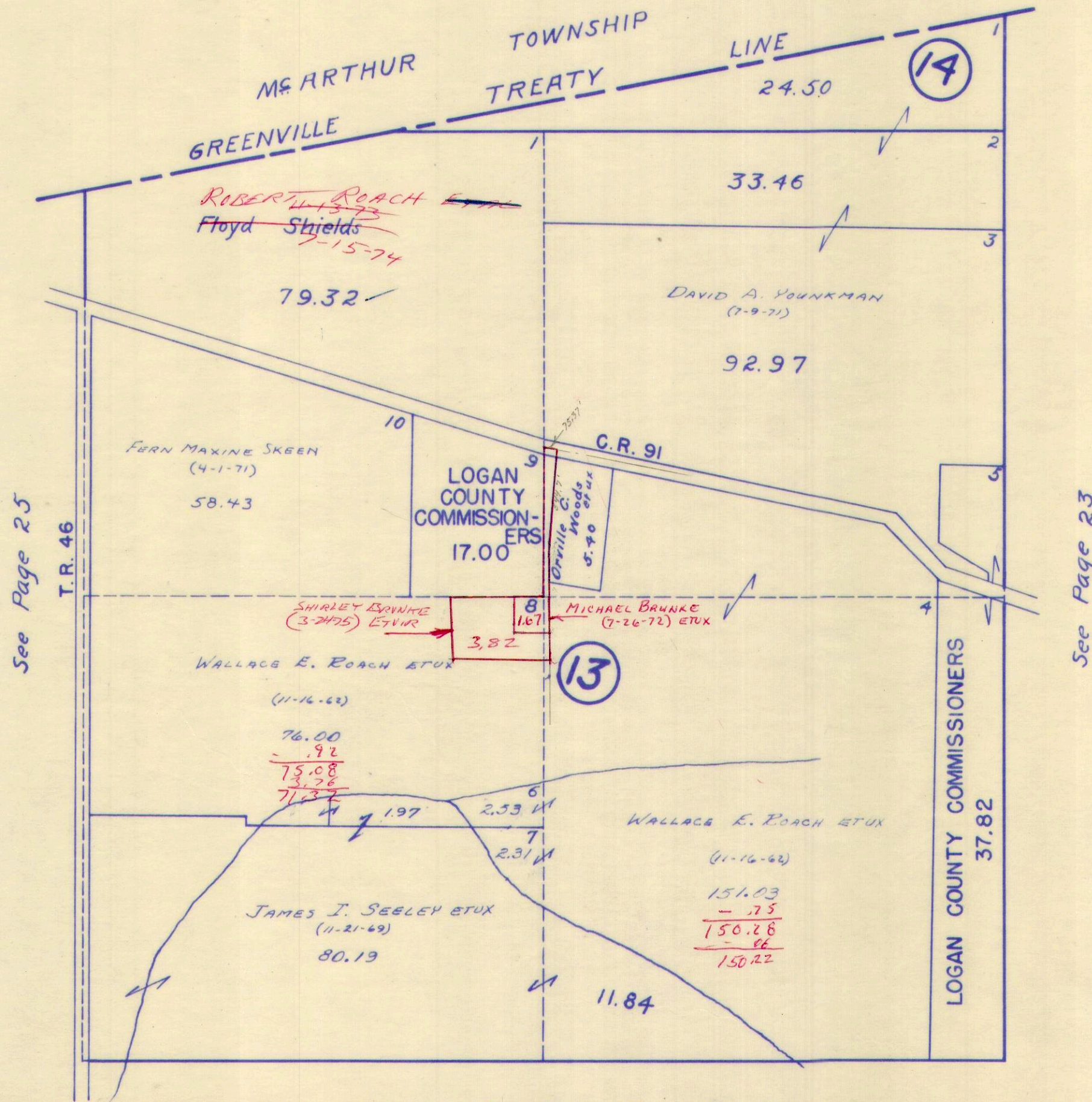
Drawn Dec. 28, 1959 From Aerial Photo.

SURVEY OR SECTION	SUB. NO.	NO. ACRES	GRANTOR	GRANTEE	ACRES TRANSFRD	TRANS.	DATE OF TRANSFER	DEED		LOT NO.	SIZE		REMARKS
								VOL.	PAGE		FRONT	DEPTH	
13-2-15	10	58.43	WALTER BRUCE SKEEN (Dec'd)	FERN MAXINE SKEEN	58.43	✓	4-1-71	334	425-427				
14-2-15	1	24.50	FRED H. CARR ETAL	DAVID A. YOUNKMAN	24.50	✓	7-9-71	335	944-941				
13-2-15	2	33.46	FRED H. CARR ETAL	DAVID A. YOUNKMAN	33.46	✓	7-9-71	335	944-947				
13-2-15	3	92.97	FRED H. CARR ETAL	DAVID A. YOUNKMAN	92.97	✓	7-9-71	335	944-941				
13-2-15	4-8	151.03 76.00	WALLACE ROACH ETUX	MICHAEL BRUNKE ETUX	0.75 0.92	✓	7-26-72	341	927-928				New Survey - 1972
13-2-15	1	79.32	FLOYD SHIELDS DEC'D	ROBERT ROACH ETAL	79.32	✓	7-13-73	350	165-31				
13-2-15	1	79.32	SHIRLEY ROACH BRUNKE	ROBERT ROACH.	79.32	✓	7-15-74	354	34				
13-2-15		150.28 75.08	WALLACE ROACH ETUX	SHIRLEY BRUNKE ETVIR	3.82	✓	3-24-75	357	592-593				New Survey

HARRISON TOWNSHIP
 SECTION 13 TOWN 2 RANGE 15
 SECTION 14 TOWN 2 RANGE 15

SCALE 10 CHAINS TO THE INCH

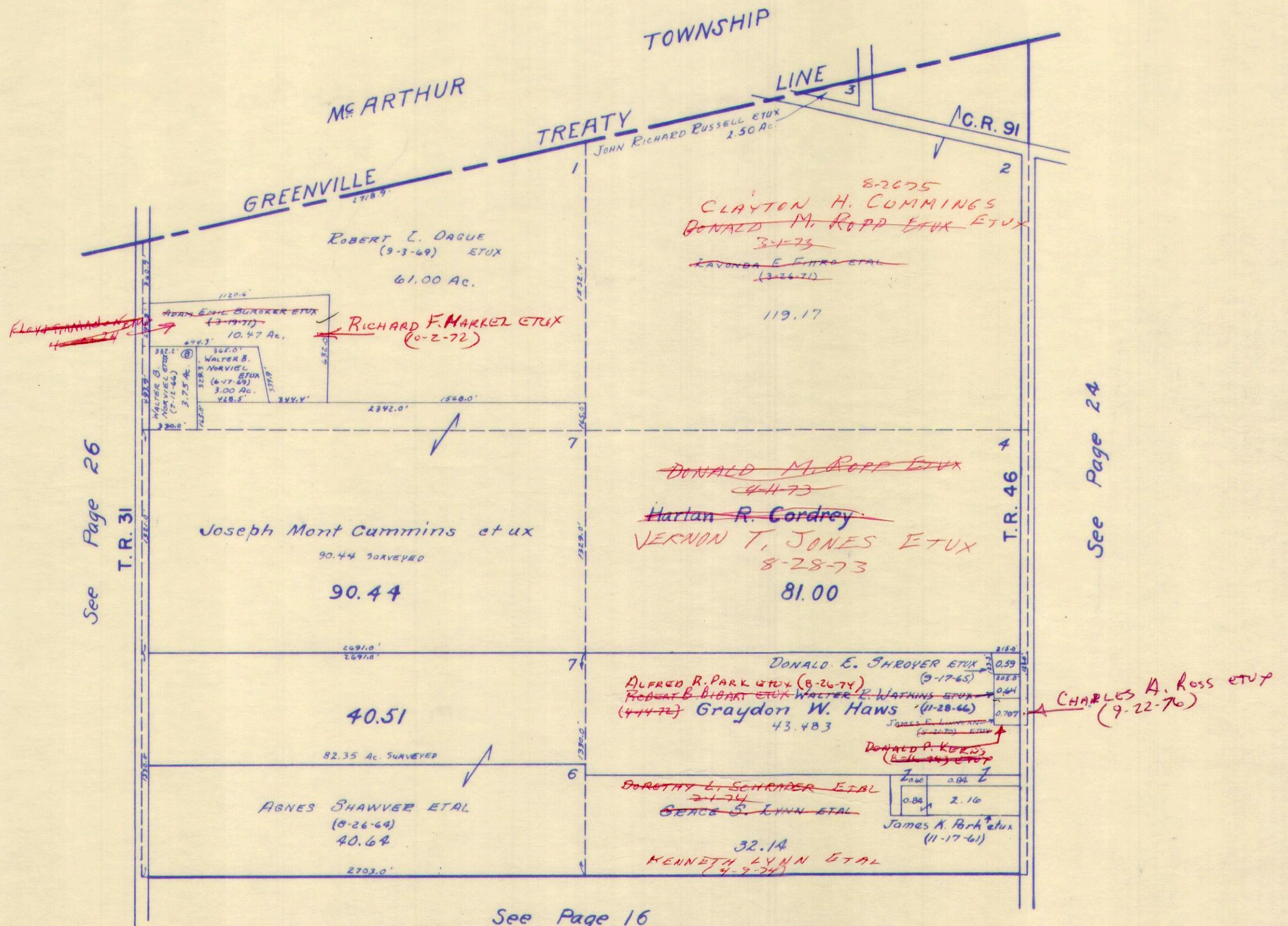
206.6
 297.9
 208.7



SURVEY OR SECTION	SUB. NO.	NO. ACRES	GRANTOR	GRANTEE	ACRES TRANS'FRD	TRANS.	DATE OF TRANSFER	DEED		LOT NO.	SIZE		REMARKS
								VOL.	PAGE		FRONT	DEPTH	
19-2-15	1	10.47	CHARLES W. KUCH ETUX	ADAM EMIL BURROKER ETUX	10.47	✓	3-19-71	334	210-211				
19-2-15	2	119.17	EFFIE C. FITTRO ETAL	LAVONDA E. FITTRO ETAL	119.17	✓	3-26-71	334	313-314				
19-2-15	1	10.47	ADAM EMIL BURROKER ETUX	FLOYD T. AMADON ETUX	10.47	✓	4-10-72	339	827-830				HARRISON
19-2-15		0.64	Walter R. and Opaline Watkins	Robert B. and Rebecca L. Bibart	0.64	✓	4-14-72	339	904-905				Harrison
19-2-15		10.47	FLOYD T. AMADON ETUX	RICHARD F. MAKER ETUX	10.47	✓	10-2-72	343	172-173				
19-2-15	2	119.17	EFFIE C. FITTRO DEC'D	HAROLD E. FITTRO ETAL	119.17	✓	2-14-73	345	287-289				
19-2-15	2	119.17	HAROLD E. FITTRO ETAL	DONALD M. ROPP ETUX	119.17	✓	3-1-73	345	462-464				
19-2-15	4	81.00	HARLAN R. CORDREY	DONALD M. ROPP ETUX	81.00	✓	4-11-73	346	154-156				
19-2-15	4	81.00	DONALD W. ROPP ETUX	VERNON T. JONES ETUX	81.00	✓	8-28-73	348	964				
19-2-15		31.92	GRACE S. LYNN DEC'D	DOROTHY L. SCHRADER ETAL	31.92	✓	2-1-74	351	160-163				
19-2-15		32.14	GRACE S. LYNN DEC'D	KENNETH LYNN DAL	32.14	✓	4-9-74	352	196-198				
19-2-15		0.707	JAMES E. LINNEAN ETUX	DONALD P. KERNS ETUX	0.707	✓	8-16-74	354	651-652				
19-2-15		0.64	ROBERT B. BIBART ETUX	ALFRED R. PARK ETUX	0.64	✓	8-26-74	354	793				
19-2-15		119.17	DONALD M. ROPP ETUX	CLAYTON H. CUMMINGS ETUX	119.17	✓	8-26-75	359	864-867				
19-2-15		0.707	DONALD P. KERNS ETUX	CHARLES A. ROSS ETUX	0.707	✓	9-22-76	366	676-679				

HARRISON TOWNSHIP
SECTION 19 TOWN 2 RANGE 15

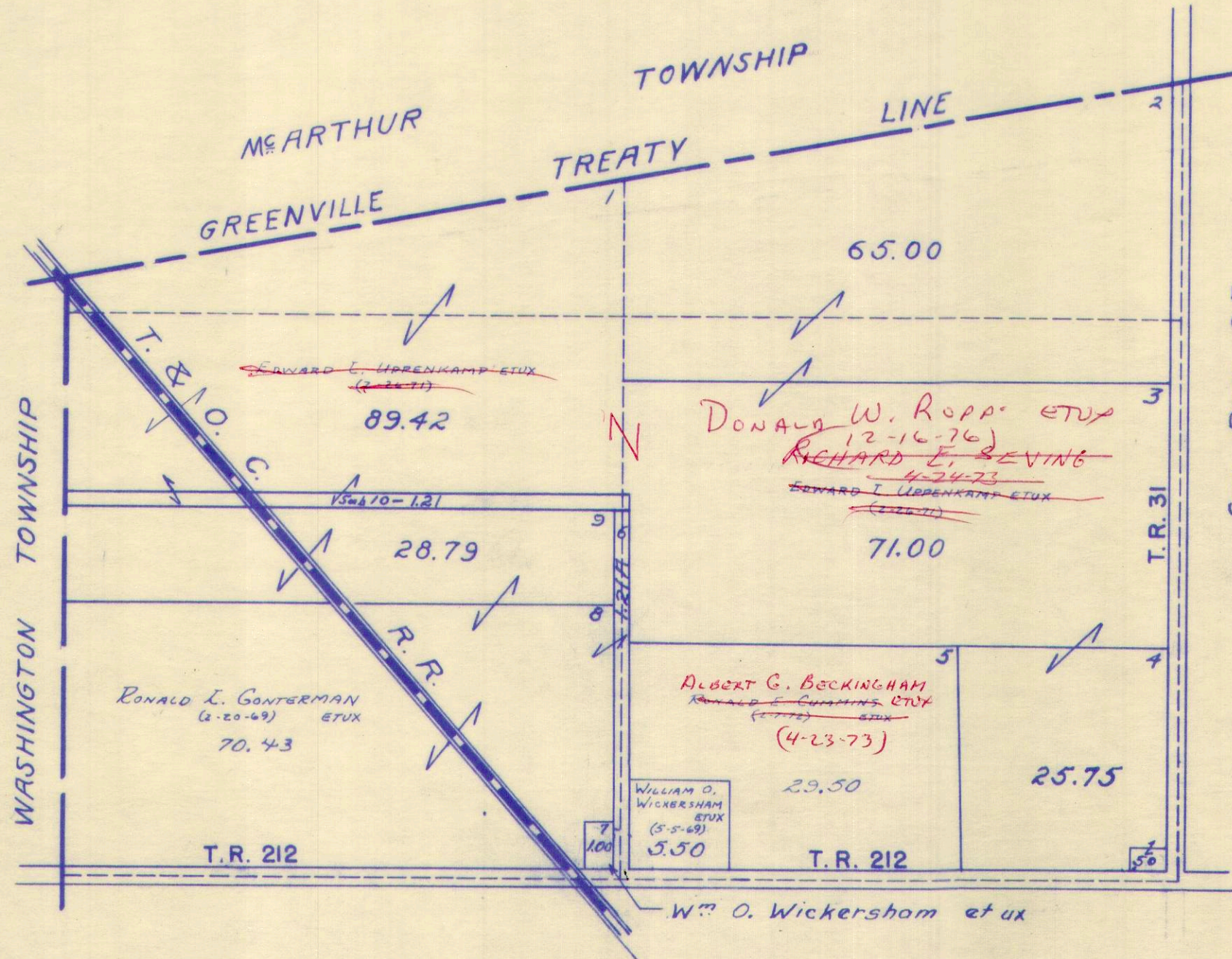
SCALE 10 CHAINS TO THE INCH



SURVEY OR SECTION	SUB. NO.	NO. ACRES	GRANTOR	GRANTEE	ACRES TRANS'FRD	TRANS.	DATE OF TRANSFER	DEED		LOT NO.	SIZE		REMARKS
								VOL.	PAGE		FRONT	DEPTH	
25-2-15	5	29.50	DARRELL CLAY CUMMINGS ETUX	RONALD E. CUMMINGS ETUX	29.50	✓	1-7-72	338	453-855				HARRISON
25-2-15	5	29.50	RONALD E. CUMMINGS ETUX	ALBERT G. BECKINGHAM ETUX	29.50	✓	4-23-73	346	386-388				
25-2-15	1, 2, 4	29.50	EDWARD L. UPPEKAMP ETUX	RICHARD E. SEVING ETUX	—	✓	4-24-73	346	432-436				
25-2-15	3, 4	29.50	RICHARD E. SEVING ETUX	DONALD W. ROPP ETUX	—	✓	12-16-74	368	220-223				

HARRISON TOWNSHIP
SECTION 25 TOWN 2 RANGE 15

SCALE 10 CHAINS TO THE INCH



See Page 25

See Page 20

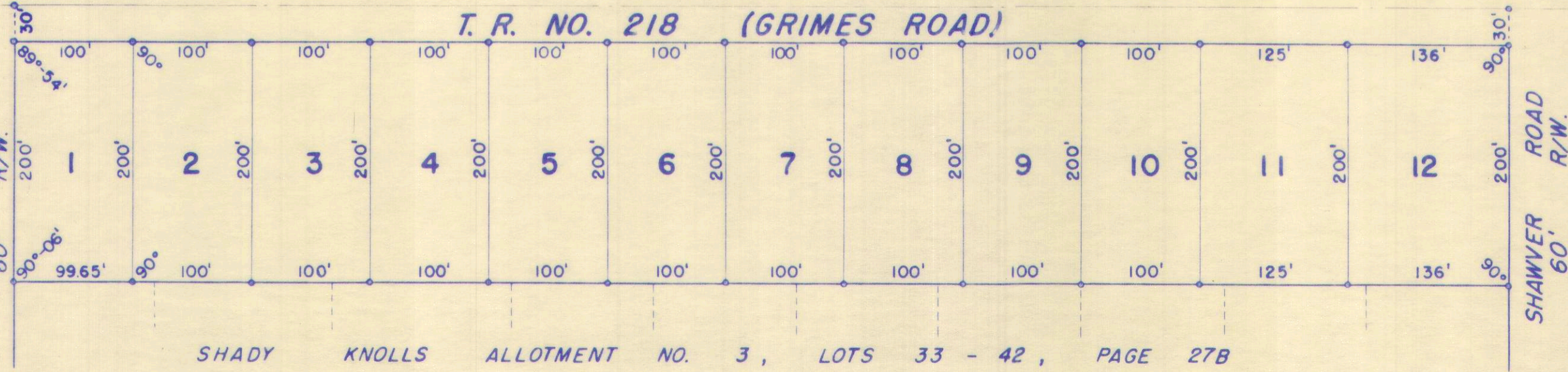
SURVEY OR SECTION	SUB. NO.	NO. ACRES	GRANTOR	GRANTEE	ACRES TRANS'FRD	TRANS.	DATE OF TRANSFER	DEED		LOT NO.	SIZE		REMARKS
								VOL.	PAGE		FRONT	DEPTH	
6-3-14			WALTER H. AUSTIN (Dec'd)	EUNICE L. AUSTIN		✓	4-13-71	334	576	7	100'	200'	
6-3-14			L.P.Z. Construction Co. Inc.	JAMES M. WILCOX		✓	5-28-71	335	265-266	12	136'	200'	Shady Knolls A1107.
			MICHAEL H. MARTIN ETUX	ROBERT F. LEWIS ETUX		✓	8-8-72	342	223- 224	6			
			EUNICE L. AUSTIN	ROBERT H. BLACK ETUX		✓	8-28-72	342	581- 582	7			
			MAX R. MITCHELL ETUX	OTIS L. COOPER ETUX		✓	7-23-73	348	170 171	3-4			
			JOHN R. CAMPBELL ETUX	TOM C. YOUNG ETUX		✓	6-21-74	353	674- 675	9-10			
			ROBERT H. BLACK ETUX	LAYTON SHOOTS		✓	11-8-74	356	56	7			
			ROBERT L. DOWNING ETUX	CHARLENE B. WEBB		✓	4-10-75	357	885- 886	2			
			OTIS L. COOPER ETUX	WILLIAM C. ASMAN ETUX		✓	8-12-75	359	666	3,4			
			WILLIAM C. ASMAN ETUX	ROBERT JOHN NOTESTING III ETAL		✓	5-10-76	363	566- 569	3,4			
			THOMAS GLENN YOUNG ETUX	H. LEE BOWEN ETUX		✓	10-28-76	367	76	9,10			

HARRISON TOWNSHIP
SHADY KNOLLS ALLOTMENT NO. ONE
SECTION 6 TOWN 3 RANGE 14

SCALE: 1" = 100'

SECTION 7 TOWN 2 RANGE 15
SECTION 1 TOWN 2 RANGE 15

SECTION 12 TOWN 3 RANGE 14
SECTION 6 TOWN 3 RANGE 14
THOMAS STREET
R/W. 60'



SHADY KNOLLS
ALLOTMENT NO. 2
LOT 13
PAGE 27A

SHADY KNOLLS ALLOTMENT NO. 1
LOTS 1 TO 12 INCL. - 6.66 AC.
RECORDERS PLAT BOOK 4 VOL. D PAGE 63
ENGINEERS FILE J-113, AUGUST 1959

LOT	NAME	DATE
1	DONALD E. MEARS ETUX	5-25-47
2	CHARLENE R. WEBB ROBERT L. DOWNING ETUX	4-10-51 8-16-67
3	MAX P. MITCHELL ETUX	4-9-66
4	MAX P. MITCHELL ETUX	4-9-66
5	RUTH UNCAPHER	7-1-68
6	ROBERT F. LEWIS ETUX MICHAEL H. MARTIN ETUX	6-6-74 4-7-70
7	ROBERT H. BLACK ETUX LUNEE C. AUSTIN	8-28-73 9-13-71
8	JAMES M. JENKINS ETUX	7-1-70
9	JOHN M. CAMPBELL	4-6-63
10	JOHN M. CAMPBELL, JR.	8-11-62
11	WILLIAM F. SUMMERS ETUX	8-10-67
12	JAMES M. WILCOX ETUX	5-28-71

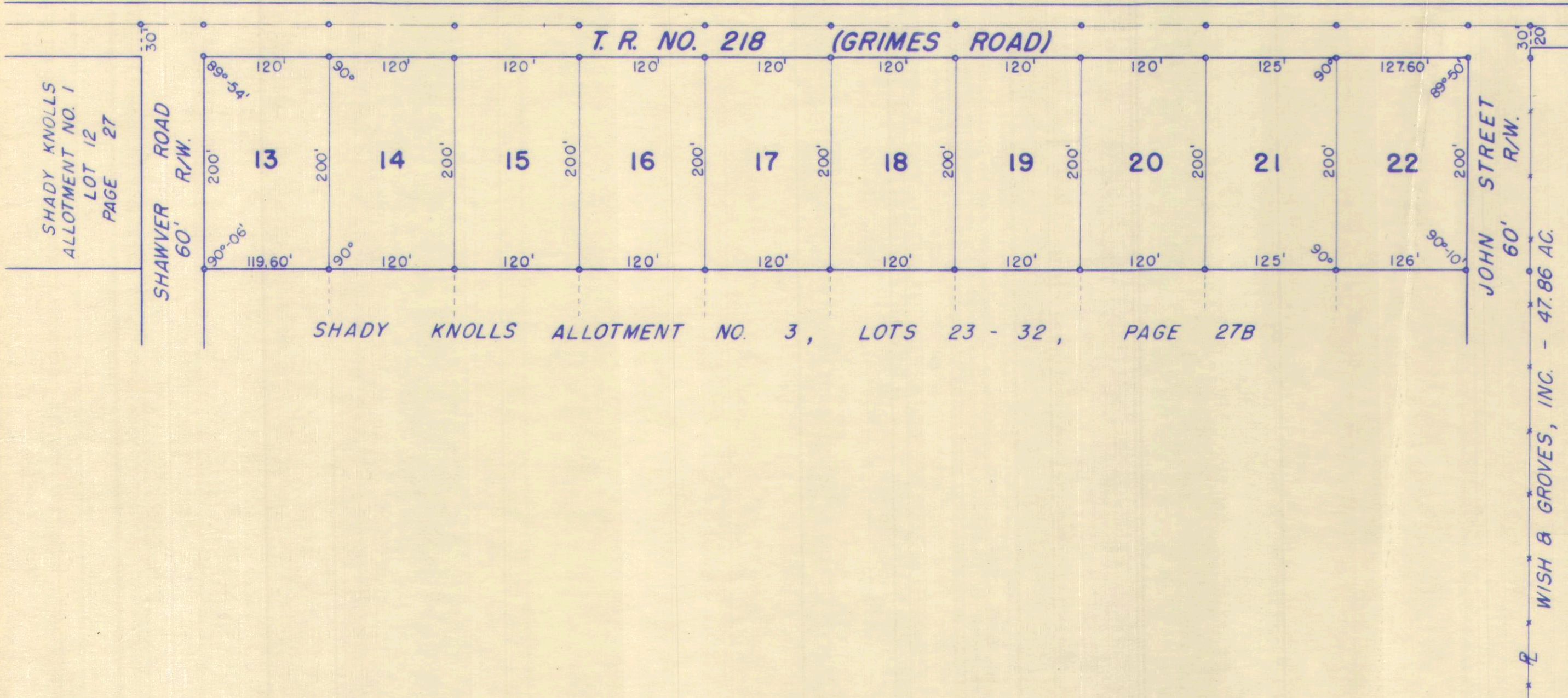
ROBERT JOHN
NOTESTINE ETUX
5-10-76
WILLIAM C. HAYMAN
ETUX
OTIS L. COOPER
7-23-75

H. LEE BOW
(10-28-76) ETUX
TOM C. YOUNG ETUX
(6-21-74)

SURVEY OR SECTION	SUB. NO.	NO. ACRES	GRANTOR	GRANTEE	ACRES TRANS'FRD	TRANS.	DATE OF TRANSFER	DEED		LOT NO.	SIZE		REMARKS
								VOL.	PAGE		FRONT	DEPTH	
6-3-14			CHARLES L. SHAWVER ETUX	L.P.Z. CONST. Co. INC.		✓	3-24-71	334	286-288	20	120	200	
6-3-14			CHARLES L. SHAWVER ETUX	L.P.Z. CONST. Co. INC.		✓	3-24-71	334	286-288	21	125	200	
6-3-14			L.P.Z. CONST. Co. INC.	MARVIN F. COTTERMAN ETUX		✓	11-12-71	337	825-826	21	125	200	
			L.P.Z. CONST. Co. INC.	LEONARD J. BODEY ETUX		✓	12-20-71	338	345-346	20	120	200	
			WILLIAM R. HORN	TERRY M. BROWN ETUX		✓	1-14-72	338	613-615	16			SHADY KNOWLS ALLOT#2
			TERRY M. BROWN ETUX	BELLEFONTAINE NATIONAL BANK		✓	1-15-72		255-	16			
			CHARLES L. SHAWVER ETUX	NANCY L. ERWIN		✓	10-10-72	343	257	14			
			WENDELL E. THAXTON ETUX	WALTER F. COOPER ETUX		✓	3-2-73	345	494-495	17			
			LEONARD J. BODEY ETUX	BENNIE W. LING ETUX		✓	1-3-74	350	810-811	20			
			EDWARD F. KEITER ETUX	DAVID A. WEBER ETUX		✓	1-20-75	356	889-891	15, 30			

HARRISON TOWNSHIP
 SHADY KNOLLS ALLOTMENT NO. TWO
 SECTION 6 TOWN 3 RANGE 14

SCALE: 1" = 100'



SHADY KNOLLS ALLOTMENT NO. 2
 LOTS 13 TO 22 INCL. - 6.40 AC.
 RECORDERS PLAT BOOK 4 VOL. D PAGE 96
 ENGINEERS FILE J-163, JULY 1963

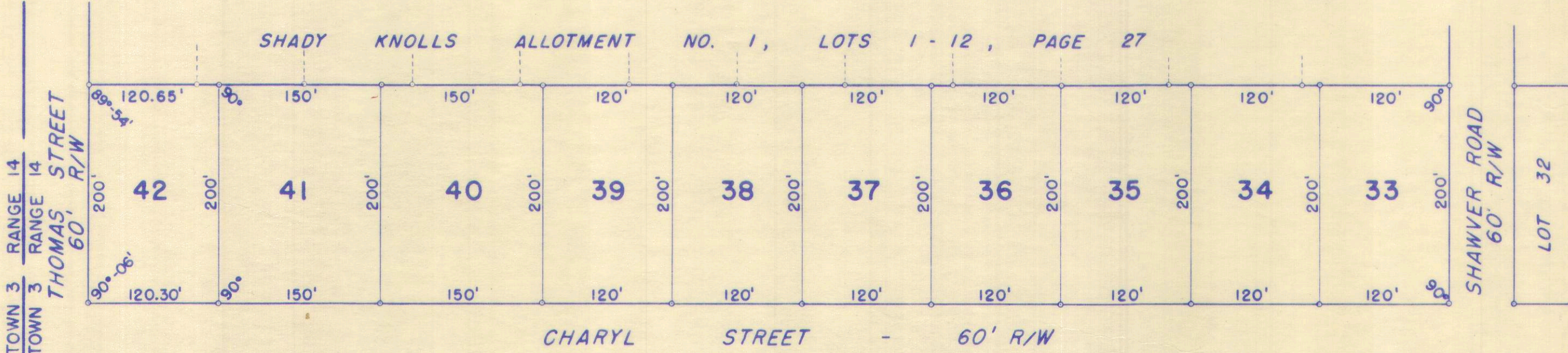
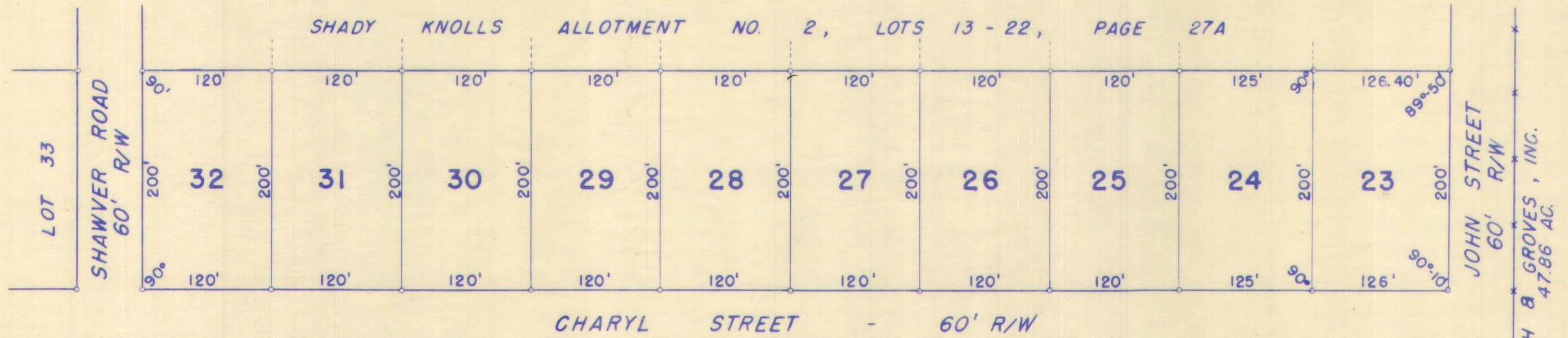
LOT	NAME	DATE
13	NANCY ERWIN	8-6-68
14	NANCY C. ERWIN NANCY C. ERWIN ETUX	10-10-72
15	EDWARD A. WICKER ETUX EDWARD A. WICKER ETUX	4-28-78
16	TERRY M. BROWN ETUX	1-14-72
17	WALTER E. SODER ETUX WENDALL E. THAXTON ETUX	3-2-78
18	DONALD E. REA ETUX	10-24-64
19	RONALD E. NICKELL ETUX	10-14-66
20	BENNIE W. LING ETUX LEONARD J. BOYD ETUX	1-3-74
21	MARVIN F. COTTERMAN ETUX	1-12-71
22	WILLIAM T. MINAHAN, JR. ETUX	12-19-63

DRAWN BY DANIEL E. GILBERT
 SEPTEMBER 20, 1963

SURVEY OR SECTION	SUB. NO.	NO. ACRES	GRANTOR	GRANTEE	ACRES TRANS'FRD	TRANS.	DATE OF TRANSFER	DEED		LOT NO.	SIZE		REMARKS
								VOL.	PAGE		FRONT	DEPTH	
			WILLIAM R. HORN	TERRY M. BROWN ETUX		✓	1-14-72	338	413-415	29			SHADY KNOWLS ALLOT #3
			TERRY M. BROWN ETUX	BELLEFONTAINE NATIONAL BANK			1-14-72			29			
			THOMAS C. HAMMOND ETUX	STEPHEN O. SUTTON ETUX		✓	5-12-72	340	333-336	41			
			CHARLES L. SHAWVER ETUX	INDIAN LAKE INVESTMENTS INC		✓	5-31-72	340	805	28			
			JERRY E. JENKINS ETUX	GARY E. MORRIS		✓	7-3-72	341	343-344	35			
			EDWARD V. BROOKS ETUX	DUANE E. ERICKSON ETUX		✓	7-21-72	341	703-704	42			
			CHARLES L. SHAWVER ETUX	NANCY L. ERWIN		✓	10-10-72	343	252-257	31			
			CHARLES L. SHAWVER ETUX	INDIAN LAKE INVESTMENTS INC.		✓	11-29-72	344	197-199	27			
			CHARLES L. SHAWVER ETUX	EDWARD F. KEITER ETUX		✓	1-2-73	344	475-475	30			
			INDIAN LAKE INVESTMENTS	CHARYL A. WEYMOUTH		✓	4-27-73	346	529-530	27			
			CHARLES L. SHAWVER ETUX	INDIAN LAKE INVESTMENTS, INC.		✓	10-23-73	349	791-793	25			
			CHARLES L. SHAWVER ETUX	INDIAN LAKE INVESTMENTS INC.		✓	2-25-74	351	458-460	23			
			INDIAN LAKE INVESTMENTS INC.	WILLIAM C. BRANAN ETAL		✓	4-1-74	352	37-40	23			
			EDWARD F. KEITER ETUX	DAVID A. WEBER ETUX		✓	1-20-75	356	889-891	30			
			INDIAN LAKE INVESTMENTS INC.	CHARLES L. SHAWVER		✓	1-29-75	357	1-2	25, 28			
			GARY E. MORRIS	ROGER E. OVERBEY ETUX		✓	1-5-76	361	766	35			
			ROGER E. OVERBEY ETUX	TONI R. OVERBEY		✓	10-22-76	367	149	35			
			LEN M. BOX ETUX	ROBERT LEE ANSLEY ETUX		✓	1-24-77	368	695-696	40			

HARRISON TOWNSHIP
 SHADY KNOLLS ALLOTMENT NO. THREE
 SECTION 6 TOWN 3 RANGE 14

SCALE: 1" = 100'



SHADY KNOLLS ALLOTMENT NO. 3
 LOTS 23 TO 42 INCL. - 15.83 AC.
 RECORDERS PLAT BOOK 4 VOL. D PAGE III.
 ENGINEERS FILE J-174, JANUARY 1965

LOT	NAME	DATE	LOT	NAME	DATE
23	WILLIAM C. BARNAN ET AL	4-1-74	33	DAVID O. M. PHERSON ETUX	10-5-67
24	" "		34	ALAN R. KEARN ETUX	10-16-70
25	INDIAN LAKE INVESTMENTS INC.	10-23-73	35	GRANT MORRIS TOWER QUARRY	7-2-72
26	" "		36	THOMAS J. HENTLE ETUX	3-24-66
27	CHARYL A. WERMOUTH	4-27-73	37	DON E. MILLS ETUX	6-18-66
28	INDIAN LAKE INVEST. INC.	5-31-72	38	WILLIAM C. DIXON ETUX	9-12-66
29	TERRY M. BROWN ETUX	1-4-72	39	WARREN J. GARBER ETUX	10-27-67
30	EDWARD F. KEITEL ETUX	1-2-73	40	ROBERT ICE HANLEY ETUX	1-24-77
31	NANCY L. ERWIN	10-10-72	41	STEPHEN C. SUTTON ETUX	5-12-72
32	NANCY L. ERWIN		42	DWANE C. BRICKEN ETUX	7-4-72

DRAWN BY DANIEL E. GILBERT
 APRIL 27, 1965

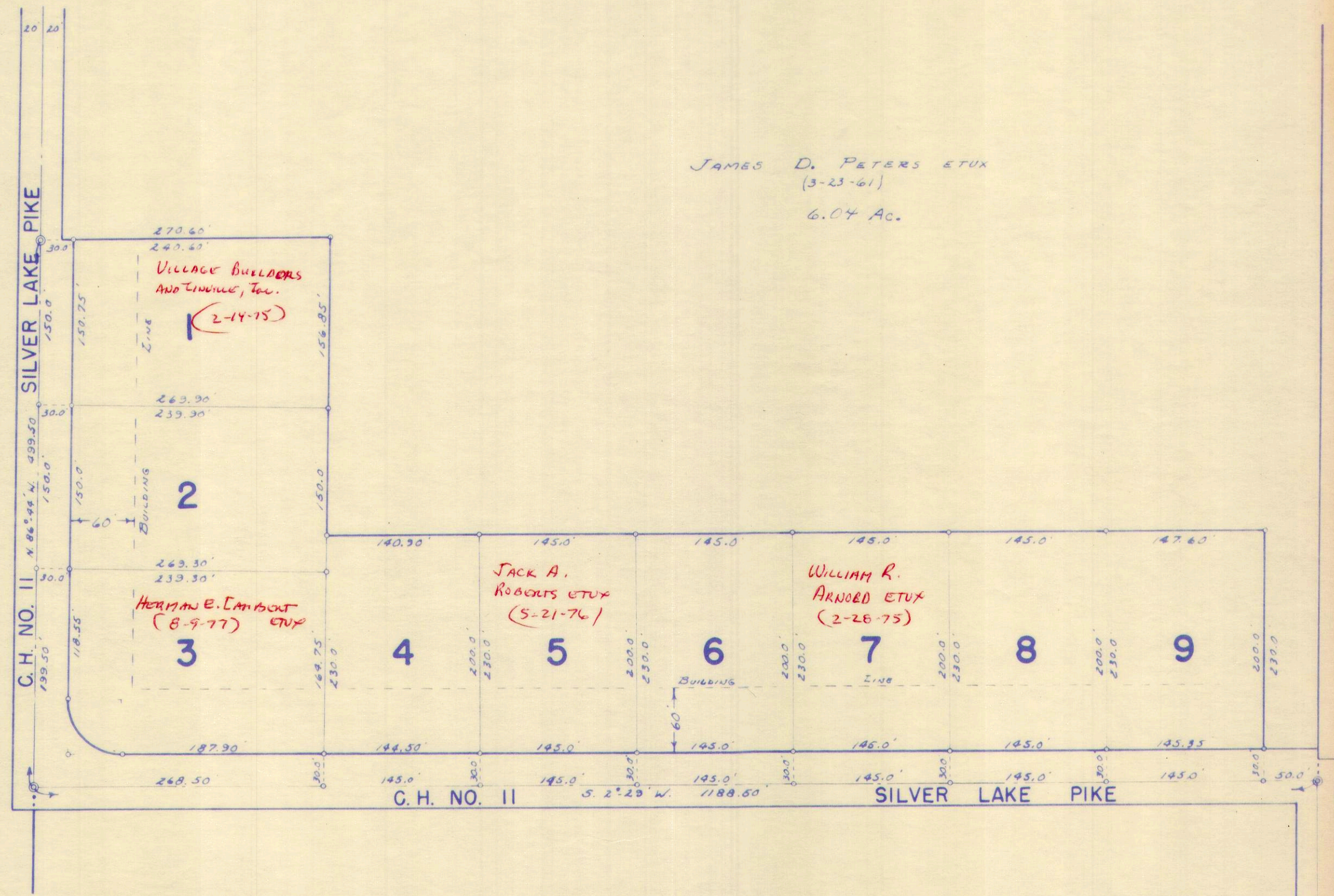
SURVEY OR SECTION	SUB. NO.	NO. ACRES	GRANTOR	GRANTEE	ACRES TRANS'FRD	TRANS.	DATE OF TRANSFER	DEED		LOT NO.	SIZE		REMARKS
								VOL.	PAGE		FRONT	DEPTH	
15-3-14			JAMES D. PETERS ETUX	JOHN D. SWINGLEY ETUX		✓	2-10-72	338	881-882	7 ✓			SILVER SPUR ALLOT.
15-3-14			James D. Peters ETUX	Rex A. Zimmerman ETUX		✓	7-27-73	348	284-285	5 ✓			Silver Spur
			JAMES D. PETERS ETUX	VILLAGE BUILDERS AND LINVILLE INC.		✓	2-14-75	357	182	1			
			JOHN D. SWINGLEY ETUX	WILLIAM R. ARNOLD ETUX		✓	2-28-75	357	334	7 ✓			
			REX A. ZIMMERMAN ETAL	ROBERT G. HERREN, JR. ETAL		✓	7-3-75	359	149	5 ✓			
			ROBERT G. HERREN, JR.	PHIL COOPER		✓	2-11-76	362	202-204	5 ✓			
			PHIL COOPER	JACK A. ROBERTS ETUX		✓	5-21-76	364	314-315	5 ✓			
			JAMES D. PETERS ETUX	TIMOTHY L. EASTON ETUX		✗	4-4-77	369	631-632	8-9			
			" "	VILLAGE BUILDERS, INC.		✗	7-26-77	371	775-776	3			
			JAMES D. PETERS ETUX	VILLAGE BUILDERS AND LINVILLE, INC.		✗	8-9-77	372	12-13	3			
			VILLAGE BUILDERS AND LINVILLE, INC.	HERMAN E. LAMBERT ETUX		✗	8-9-77	372	14-15	3			CORRECTIVE DEED

HARRISON TOWNSHIP
SECTION 15, TOWN 3, RANGE 14
SILVER SPUR ALLOTMENT

SCALE: 1" = 100'

LOT	NAME	INC.	DATE
1	VILLAGE BUILDERS, LINVILLE		2-14-75
2	VILLAGE BUILDERS, LINVILLE		2-14-75
3	HERMAN E. LAMBERT ETUX		8-9-77
4	ROBERT G. HORROCK JR. ETAL		(2-27-75)
5	PAUL COOPER ETAL		(11-76)
6			
7	WILLIAM R. ARNOLD ETUX		2-28-75
8	JAMES D. PETERS ETUX		(3-23-61)
9	TIMOTHY C. EASTON ETUX		4-4-77

JAMES D. PETERS ETUX
(3-23-61)
6.04 AC.



SILVER SPUR ALLOTMENT - 1964
SECTION 15 TOWN 3 RANGE 14
LOTS 1 TO 9 INCL. - 7.66 AC.
PLAT BOOK 4, VOL. D, PAGE 107.
DECEMBER 17, 1964.
COUNTY ENGINEERS FILE J-173.

DRAWN BY DANIEL E. GILBERT
DECEMBER 3, 1964

SURVEY OR SECTION	SUB. NO.	NO. ACRES	GRANTOR	GRANTEE	ACRES TRANS'FRD	TRANS.	DATE OF TRANSFER	DEED		LOT NO.	SIZE		REMARKS
								VOL.	PAGE		FRONT	DEPTH	
8-2-15		1.60	HAROLD M. CASSIDAY ETUX	LAWRENCE S. KNIGHT ETUX	.60	✓	5-4-73	346	714-715	6			
8-2-15			JAY JUNIOR RICHARDSON ETUX	DENNIS EDWARD PRICE ETUX		✓	6-18-73	347	562-563	5			
			JOHN O. LOUGHRIDGE ETUX	FLORENCE PECK		✓	4-3-74	352	95-96	7, 8			
			FLORENCE PECK	LAURETTE J. LOUGHRIDGE		✓	4-3-74	352	97-98	7, 8			
			LAURETTE J. LOUGHRIDGE	LAWRENCE S. KNIGHT ETUX	.0066		6-6-74	353	342-343	7			RIGHT OF WAY
			"LAURETTE J. LOUGHRIDGE" ETUX	DAY-MET INC.		✓	9-13-74	355	251-252	7, 8			
			GEORGE V. SHROYER	BARBARA SHROYER		✓	9-16-74	355	284-285	2			
			LAURETTE J. LOUGHRIDGE ETUX	DAY-MET INC.		✓	11-21-74	356	225-226	7, 8			
			DENNIS EDWARD PRICE ETUX	LELAND E. WATKINS ETUX		✓	5-21-75	358	478-479	5			
			DAY-MET, INC.	RODNEY F. BRAUDT ETUX		✓	6-30-75	359	90-91	7, 8			
			TIM W. ZIEGLER ETUX	DAVID E. CRONE ETUX		✓	3-8-77	369	226	3			

HARRISON TOWNSHIP
SECTION 8, TOWN 2, RANGE 15
BELL ALLOTMENT

SCALE: 1" = 100'

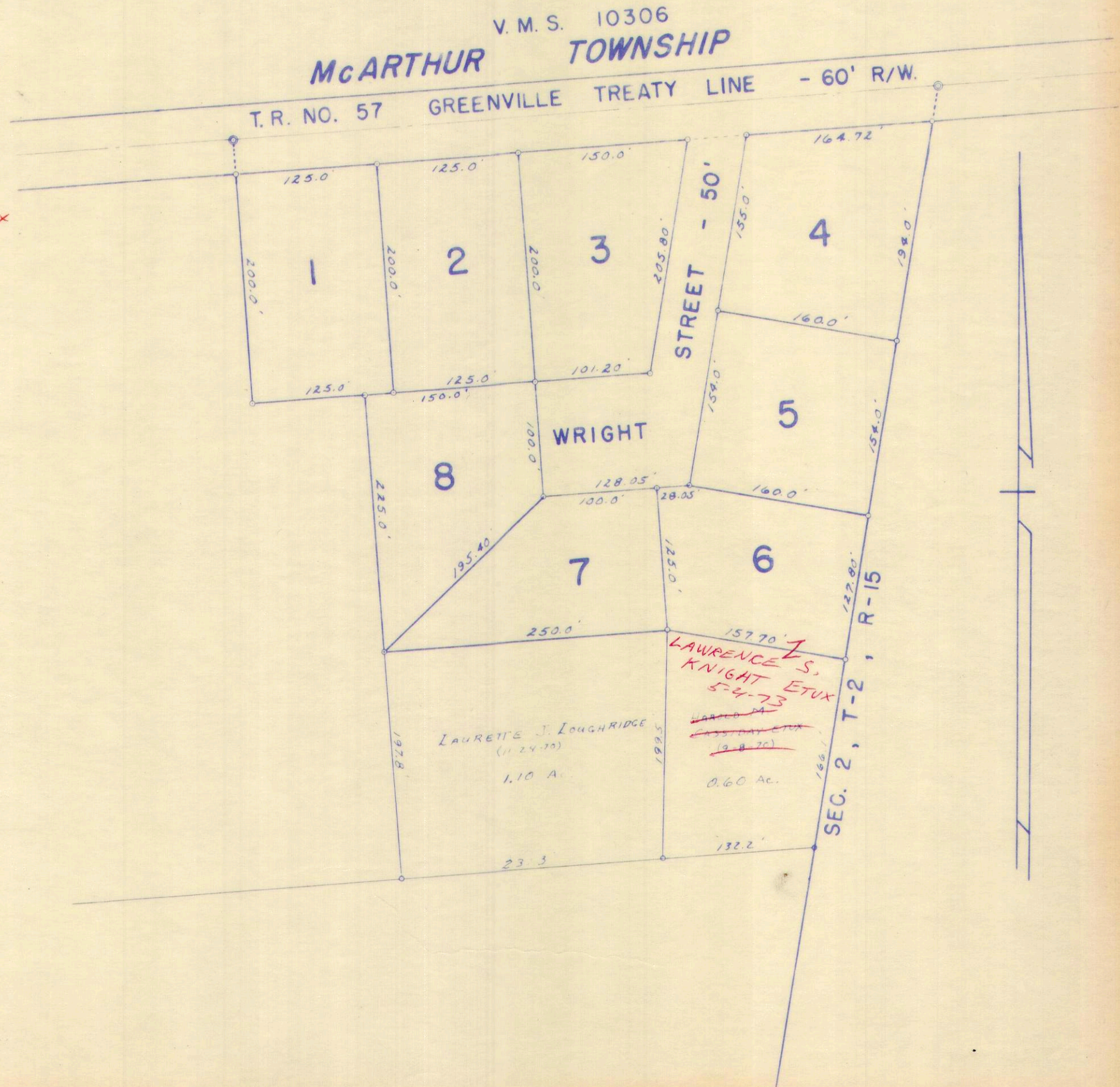
LOT	NAME	DATE
1	CHARLES F. DOWELL ETUX	4-2-69
2	GEORGE V. SHROYER	2-27-68
3	TIM W. ZIEGLER ETUX	6-19-70
4	JOHN W. ZEDEKER ETUX	10-20-67
5	PENNIS EDWARD PRISSE ETUX	6-18-73
6	LAWRENCE S. KNIGHT	5-4-73
7	LAURETTE J. LOUGHRIDGE	4-3-74
8	JOHN W. ZEDEKER ETUX	11-11-68

BARBARA SHROYER (9-16-74)

LALAND E. WATKINS ETUX
5-21-75

~~DAY HOPE ETUX~~
(11-22-74)

RODNEY F. BAANDT ETUX
6-30-75



BELL ALLOTMENT - 1965
 SECTION 8 TOWN 2 RANGE 15
 LOTS 1 TO 8 INCL. - 5.48 AC.
 PLAT BOOK 4, VOL. D, PAGE 112
 MARCH 31, 1965
 COUNTY ENGINEERS FILE J-162

SURVEY OR SECTION	SUB. NO.	NO. ACRES	GRANTOR	GRANTEE	ACRES TRANS'FRD	TRANS.	DATE OF TRANSFER	DEED		LOT NO.	SIZE		REMARKS
								VOL.	PAGE		FRONT	DEPTH	
7-2-15 ^c			RAY BELL ETUX	DALE E. GRAY ETUX		✓	1-7-72	338	513-516	9.			OHIO VALLEY COURT
			RAY BELL ETUX	WARREN S. MILLER		✓	9-22-72	343	51-54	73			
			RAY BELL ETUX	ARCHIE ELLIOTT JR.		✓	11-10-72	343	748-752	2			
			RAY BELL ETUX	ERMAN H. CROSIER ETUX		✓	11-13-72	343	796-799	19			
			RAY BELL ETUX	WENDELL E. THAXTON ETUX		✓	5-1-73	346	582-585	14-15			
			RAY BELL ETUX	WALTER R. LEWIS ETUX		✓	5-31-73	347	257-260	45			
			RAY BELL ETUX	ROBERT JAMES TAYLOR ETUX		✓	8-17-73	348	733-736	5, 6			
			GARY L. FERGUS ETUX	ROBERT DOTY ETUX		✓	9-20-73	349	349-350	85			
			RAY BELL ETUX	IVAN D. KAHL ETUX		✓	10-12-73	360	187	76, 77			
			RAY BELL ETUX	HOWARD C. MILLER ETUX		✓	10-16-73	349	712-715	42			
			RAY BELL ETUX	CHARLES A. DAVIS ETUX		✓	11-5-73	350	23-26	46			
			RAY BELL ETUX	GEORGE M. MITCHELL		✓	5-8-74	352	727-730	41			
			RAY BELL ETUX	JAMES F. HAMM ETUX		✓	9-27-74	355	485-488	78			
			RAY BELL ETUX	JAMES F. HAMM ETUX		✓	10-10-74	355	680	79			
			WALTER R. LEWIS ETUX	JOHN R. POWELL ETUX		✓	10-16-74	355	739-740	45			
			WARREN S. MILLER ETUX	DINOVO'S, INC.		↓	2-19-75	357	222-223	73			
			RAY BELL ETUX	CARL F. CHAMBERS ETUX		✓	4-16-75	357	957-960	58, 59			
			RAY BELL ETUX	VIRGINIA I. HATFIELD		✓	8-27-75	359	883-886	74			
			RAY BELL ETUX	FRED A. LEE ETUX		✓	10-20-75	360	694-697	48, 49			
			LUDRIC DANIEL BRICHER ETUX	HAROLD L. MILLS ETUX		✓	10-31-75	360	864-865	7, 8			
			RAY BELL ETUX	JOHN E. NEAL ETUX		✓	11-4-75	360	895-899	17			
			JOHN E. NEAL ETUX	DOROTHY E. COX		✓	11-4-75	360	900-901	17			
			ERMAN H. CROSIER DEL'D	IRENE V. CROSIER		✓	2-20-76	362	324-325	19			
			DALE E. GRAY ETUX	WAYNE DETRICK ETUX		✓	5-18-76	363	727	9			
			RAY BELL ETUX	EUGENE ALSPAUGH ETUX		✓	6-1-76	364	468-471	18			
			EUGENE ALSPAUGH ETUX	GARY ZEDERER		✓	6-1-76	364	472-473	18			
			RAY BELL ETUX	RICHARD G. DEER ETUX		✓	6-4-76	364	524-527	47			
			IRENE V. CROSIER	DOROTHY E. COX		✓	7-7-76	365	199-200	19			
			RAY BELL ETUX	IVAN D. KAHL		✓	8-9-76	365	712-715	61			
			FRED A. LEE ETUX	PAUL L. DETRICK ETUX		✓	8-20-76	366	133	48-49			
			RAY BELL ETUX	MARK J. BERRY ETUX		✓	9-7-76	366	388-391	54			
			RAY BELL ETUX	LLOYD BONTJES ETUX		✓	1-24-77	368	699-702	62, 63			
			LLOYD BONTJES ETUX	WILLIAM E. CAREY ETUX		✓	1-24-77	368	703-704	62, 63			
			ROBERT DOTY ETUX	RONALD H. KNOX		✓	3-14-77	369	326-327	85			

HARRISON TOWNSHIP

OHIO VALLEY COURT

SECTION 7 T.2 R.15

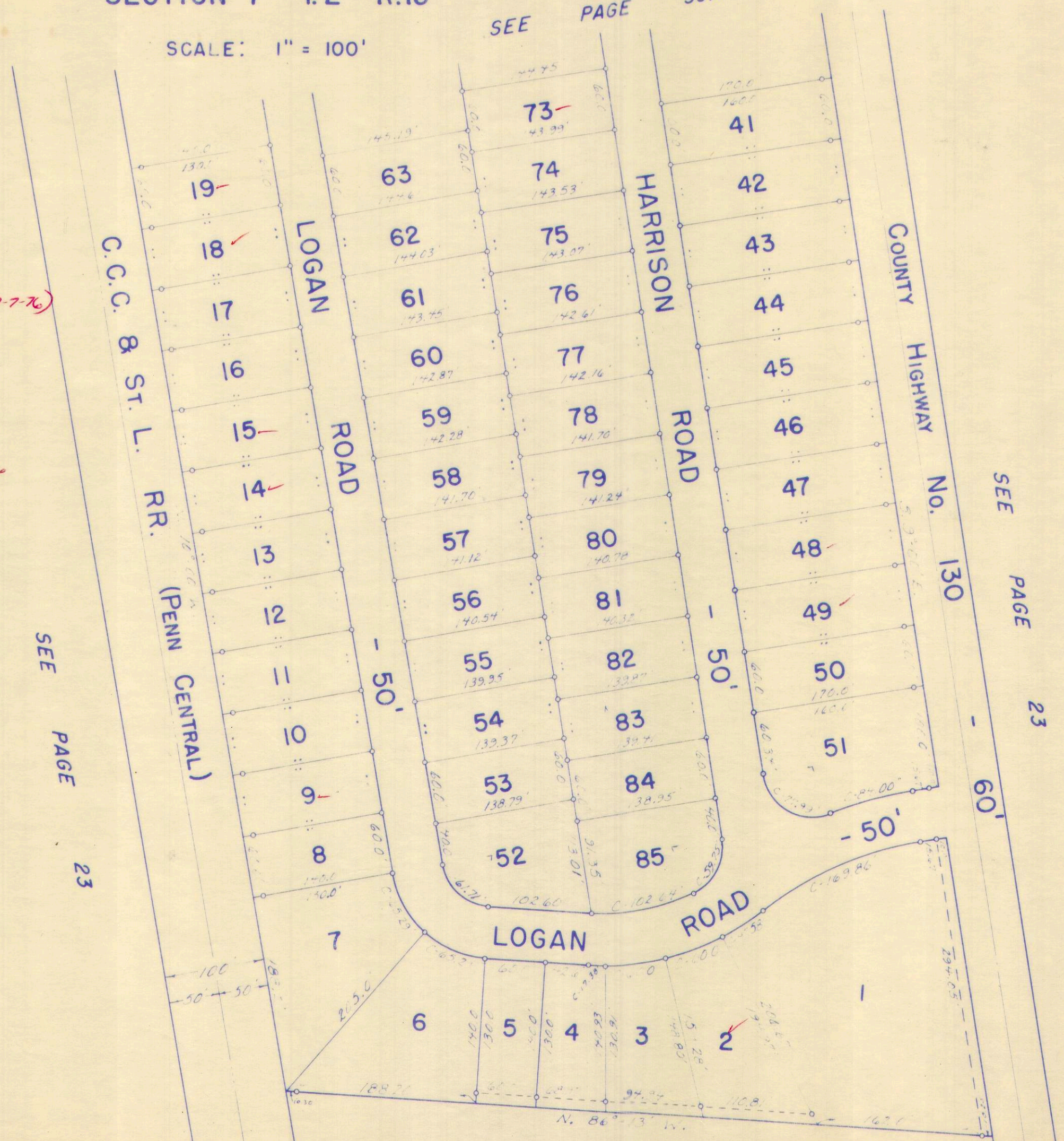
SEE PAGE 30A

SCALE: 1" = 100'

LOT	NAME	DATE
1		
2	ARCHIE ELLIOTT, JR.	11-10-72
3		
4		
5		
6		
7	HAROLD L. MILLS ETUX	10-31-75
8	" " " " " "	" " " " " "
9	WAYNE DETRICK ETUX	5-18-76
10		
11		
12		
13		
14	WENDELL E. THAXTON ETUX	5-1-73
15	WENDELL E. THAXTON ETUX	5-1-73
16		
17	DOROTHY E. COX	11-4-75
18	GRAY ZEDERER	6-1-76
19	IRENE V. COOPER FRANK H. COOPER ETUX	2-22-76 11-13-73
20		
21	GEORGE M. MITCHELL	5-4-74
22	HOWARD C. MILLER ETUX	10-2-73
23		
24		
25		
26		
27		
28		
29		
30		
31		
32		
33		
34		
35		
36		
37	RICHARD G. DEER ETUX	6-4-76
38	FRED A. LEE ETUX	10-20-75
39	FRED A. LEE ETUX	10-20-75
40		
41		
42		
43		
44		
45		
46		
47		
48		
49		
50		
51		
52		
53		
54	MARK J. BERRY ETAL	9-7-76
55		
56		
57		
58		
59		
60		
61	IVAN D. KAHL	8-9-76
62	WILLIAM E. CAREY ETUX	1-24-77
63	" " " " " "	" " " " " "
64		
65		
66		
67		
68		
69		
70		
71		
72		
73	WARREN S. MILLER & SONS, INC.	2-19-75
74	VIRGINIA HATFIELD	5-27-75
75		
76	IVAN D. KAHL ETUX	10-12-73
77	" " " " " "	" " " " " "
78		
79		
80		
81		
82		
83		
84		
85	ROBERT DOTY ETUX RONALD H. KNOX	9-26-73 3-14-77

Dorothy E. Cox (7-7-76)

Paul L. Detrick ETUX (8-20-76)



SEE PAGE 23

SEE PAGE 23

SEE PAGE 23

OHIO VALLEY COURT
 LOTS 1 TO 85 INCL. - 26.48 ACRES.
 RECORDERS PLAT BOOK 6 VOL. F PAGE 39.
 ENGINEERS FILE J-203 JULY 1970

SURVEY OR SECTION	SUB. NO.	NO. ACRES	GRANTOR	GRANTEE	ACRES TRANSFRD	TRANS.	DATE OF TRANSFER	DEED		LOT NO.	SIZE		REMARKS
								VOL.	PAGE		FRONT	DEPTH	
7-2-15			RAY BELL ETUX	GLEN DOUGLAS FERGUS		✓	4-22-71	334	715-718	23	SEE	PLAT	
7-2-15			RAY BELL ETUX	HAROLD F. WALTERS ETUX		✓	1-17-72	338	617-630	33			OHIO VALLEY COURT.
			RAY BELL ETUX	B. VINCENT CHESBROUGH		✓	6-23-72	341	165-168	68			
			RAY BELL ETUX	MARY SMITH L. SMITH		✓	7-20-72	341	669-672	24			
			RAY BELL ETUX	PAUL E. LITTLE ETUX		✓	7-24-72	341	715-720	28			
			RAY BELL ETUX	DONALD H. PUMMELL ETUX		✓	9-5-72	342	703-705	29			
			RAY BELL ETUX	WARREN S. MILLER		✓	9-22-72	343	515-514	72			
			RAY BELL ETUX	WILLIAM H. REYNOLDS ETUX		✓	8-6-73	348	481-484	37-38			
			RAY BELL ETUX	HARRY H. KING		✓	9-24-73	349	422-425	31			
			" "	WILLIAM L. ALLEN ETUX		✓	10-29-73	349	705-708	34			
			WARREN S. MILLER ETUX	VINCENT M. WINTER ETUX		✓	2-26-74	351	445-446	72			
			MARY L. SMITH	DANIEL D. ACHOR ETUX		✓	5-15-74	352	876-876	24			
			BEVERLY ANNE MINNICH	STEVEN D. BRUGLER		✓	6-13-74	353	484-485	22			
			B. VINCENT CHESBROUGH	THOMAS M. ADELSBERGER ETUX		✓	6-24-74	353	694-695	68			
			THOMAS M. ADELSBERGER ETUX	PHILLIP R. INMAN ETUX		✓	12-18-74	356	523-524	68			
			HAROLD F. WALTERS ETUX	ROBERT C. McMULLEN ETUX		✓	6-24-75	359	6	33			
			RAY BELL ETUX	ROBERT W. ENGLISH		✓	8-29-75	359	926-929	30			
			RAY BELL ETUX	ROBERT E. BEATTY		✓	9-9-75	360	148-151	26, 27			
			ROBERT E. BEATTY	FOREST LITTLE ETUX		✓	9-9-75	360	152-153	26, 27			
			RAY BELL ETUX	THOMAS E. FIDAGO ETUX		✓	9-16-75	360	248-251	20, 21			
			THOMAS E. FIDAGO ETUX	NICHOLAS C. BAYER		✓	9-16-75	360	252-253	20, 21			
			RAY BELL ETUX	DONALD M. HEMINGER ETUX		✓	1-30-76	362	74-77	69, 70			
			FOREST LITTLE ETUX	ARCHIE ELLIOTT, JR. ETUX		✓	2-18-76	362	295	26, 27			
			GLEN DOUGLAS FERGUS ETUX	JERRY LEE JORDAN ETUX		✓	3-30-76	362	775	23			
			RAY BELL ETUX	JOHN M. SHAPE ETUX		✓	5-10-76	363	570-573	71			
			DANIEL D. ACHOR ETUX	REED ARMENTROUT ETUX		✓	6-14-76	364	648-649	24			
			PHILLIP R. INMAN ETAL	RALPH E. McDONALD		✓	6-30-76	365	95-96	68			
			REED ARMENTROUT ETUX	PAUL H. SMITH ETUX		✓	8-23-76	366	151	24			
			STEVEN D. BRUGLER	RONALD W. POSTLE		✓	9-13-76	366	519	22			
			ROBERT W. ENGLISH	RICHARD P. RANSBOTTOM ETUX		✓	9-16-76	366	574	30			
			RAY BELL ETUX	AILENE YALE ETAL		✓	10-18-76	367	71-74	64-65			
			AILENE YALE ETAL	WILLIAM J. HAMPTON ETUX		✓	10-18-76	367	75	64-65			
			RAY BELL ETUX	DAVID E. RICHARDSON JR. ETUX		✓	11-5-76	367	431-434	67			
			WILLIAM H. REYNOLDS ETUX	WILLIAM H. REYNOLDS, JR.		✓	2-28-77	369	127	37, 38			
			DONALD M. HEMINGER ETUX	DOROTHY E. BUSCHER		✗	4-27-77	370	87-88	69, 70			
			RALPH E. McDONALD	THOMAS E. JOHNSON ETUX		✗	6-10-77	370	834-835	68			
			DAVID E. RICHARDSON, JR. ETUX	LLOYD D. DAVIS ETUX		✗	7-12-77	371	476	67			
			HARRY H. KING	PAUL H. SMITH ETUX		✗	8-5-77	371	936	31			
			RAY BELL ETUX	ARTHUR BAUGHMAN ETUX		✗	8-11-77	372	50-53	25			

HARRISON TOWNSHIP

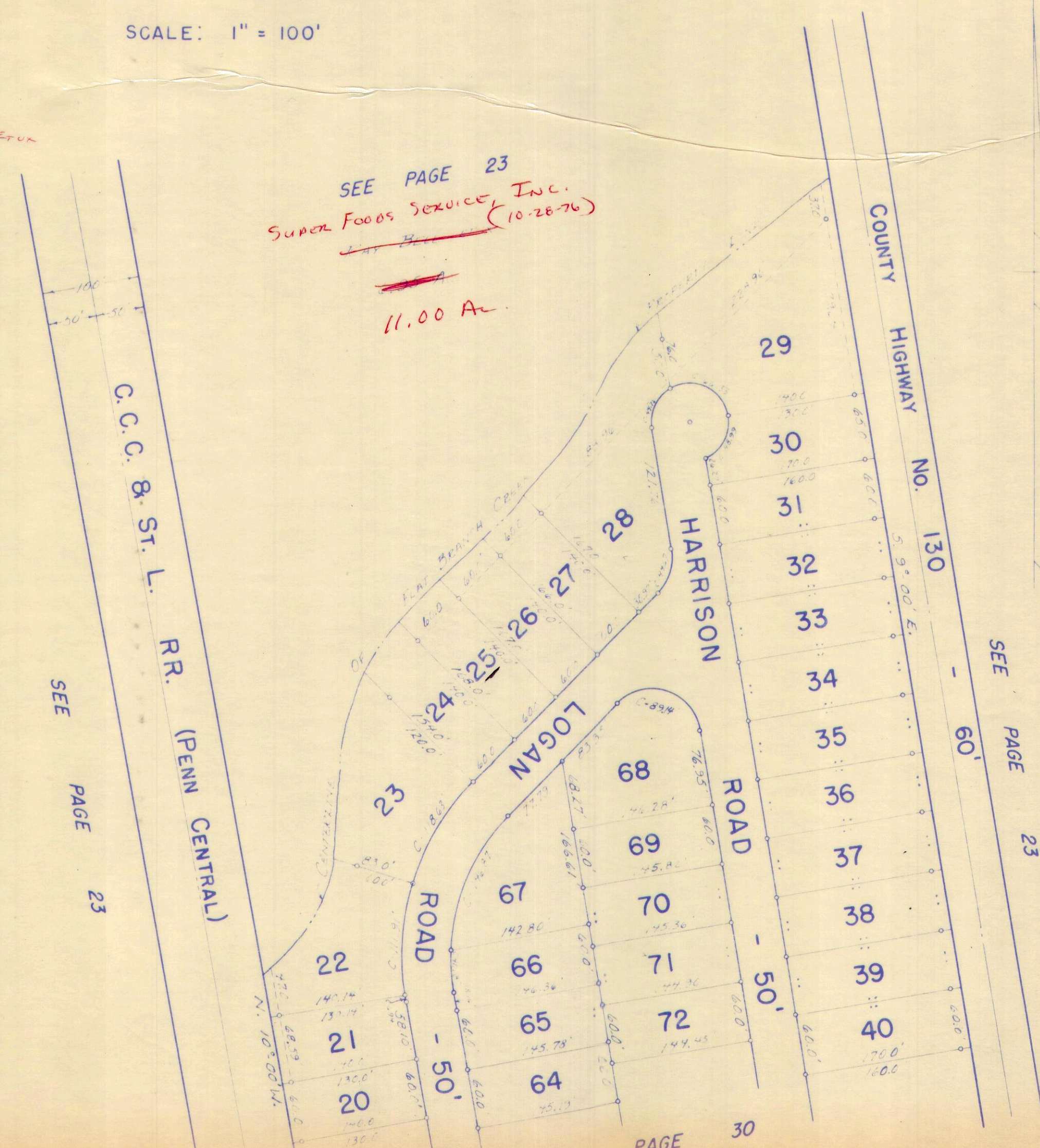
OHIO VALLEY COURT SECTION 7 T.2 R.15

SCALE: 1" = 100'

LOT	NAME	DATE
20	NICHOLAS C. BAYER	9-16-72
21	"	"
22	STEVEN D. BRACEN	6-13-74
23	JERRY LEE JORDAN ETUX	3-30-76
24	PAUL H. SMITH	8-23-76
25	ARTHUR BAUGHMAN ETUX	8-11-77
26	ARCHIE ELLIOTT, JR. ETUX	2-18-76
27	"	"
28	PAUL E. LITTLE ETUX	7-24-72
29	DONALD H. PUMPELL ETUX	9-5-72
30	ROBERT W. ENGLISH	8-29-75
31	PAUL H. SMITH ETUX	(8-5-77)
32		
33	ROBERT C. McHULLA ETUX	6-24-75
34		
35		
36		
37	WILLIAM H. REYNOLDS ETUX	(2-29-77) 6-1-73
38	"	(2-16-77) 8-1-73
39		
40		
64	WILLIAM J. HAMPTON ETUX	10-18-75
65	"	"
66		
67	LLOYD D. DAVIS ETUX	7-12-77
68	THOMAS H. ADAMS	6-27-74
69	DOROTHY E. BUSCHON	4-27-77
70	"	4-27-77
71	JOHN M. SHARP ETUX	5-10-76
72	VINCENT M. WINTER ETUX	2-25-74
	WARREN S. HILLER	9-22-72

RONALD W. POSTER (9-13-74)
PAUL H. SMITH ETUX (8-23-76)
RICHARD P. RANSBETTON ETUX 9-16-76

SEE PAGE 23
SUPER FOODS SERVICE, INC. (10-28-76)
11.00 AC.



OHIO VALLEY COURT
LOTS 1 TO 85 INCL. - 26.48 ACRES.
RECORDERS PLATBOOK 6 VOL. F PAGE 39.
ENGINEERS FILE J-203 JULY 1970.

SURVEY OR SECTION	SUB. NO.	NO. ACRES	GRANTOR	GRANTEE	ACRES TRANS'FRD	TRANS.	DATE OF TRANSFER	DEED		LOT NO.	SIZE		REMARKS
								VOL.	PAGE		FRONT	DEPTH	

30-3-14		0.88	BRANSON H. NEER ETAL	MICHAEL W. BOW ETUX	0.88	✓	4-2-74	352	86-87	Lot No 1			66' N. END.	
			JAMES R. McDONALD	ALETA STEHLE		✓	7-15-75	359	297-298	Lot No. 7 NPH.				6
			FRANK E. TAYLOR ETUX	JAMES R. McDONALD ETUX		✓	7-22-76	365	428-429					5
			GLEN KAUFFMAN ETUX	FRED BISHOP ETUX		✓	10-4-76	366	880-881					8-9

HARRISON TOWNSHIP
 VILLAGE OF McMORRAN
 SECTION 30 TOWN 3 RANGE 14

SCALE: 1" = 100'

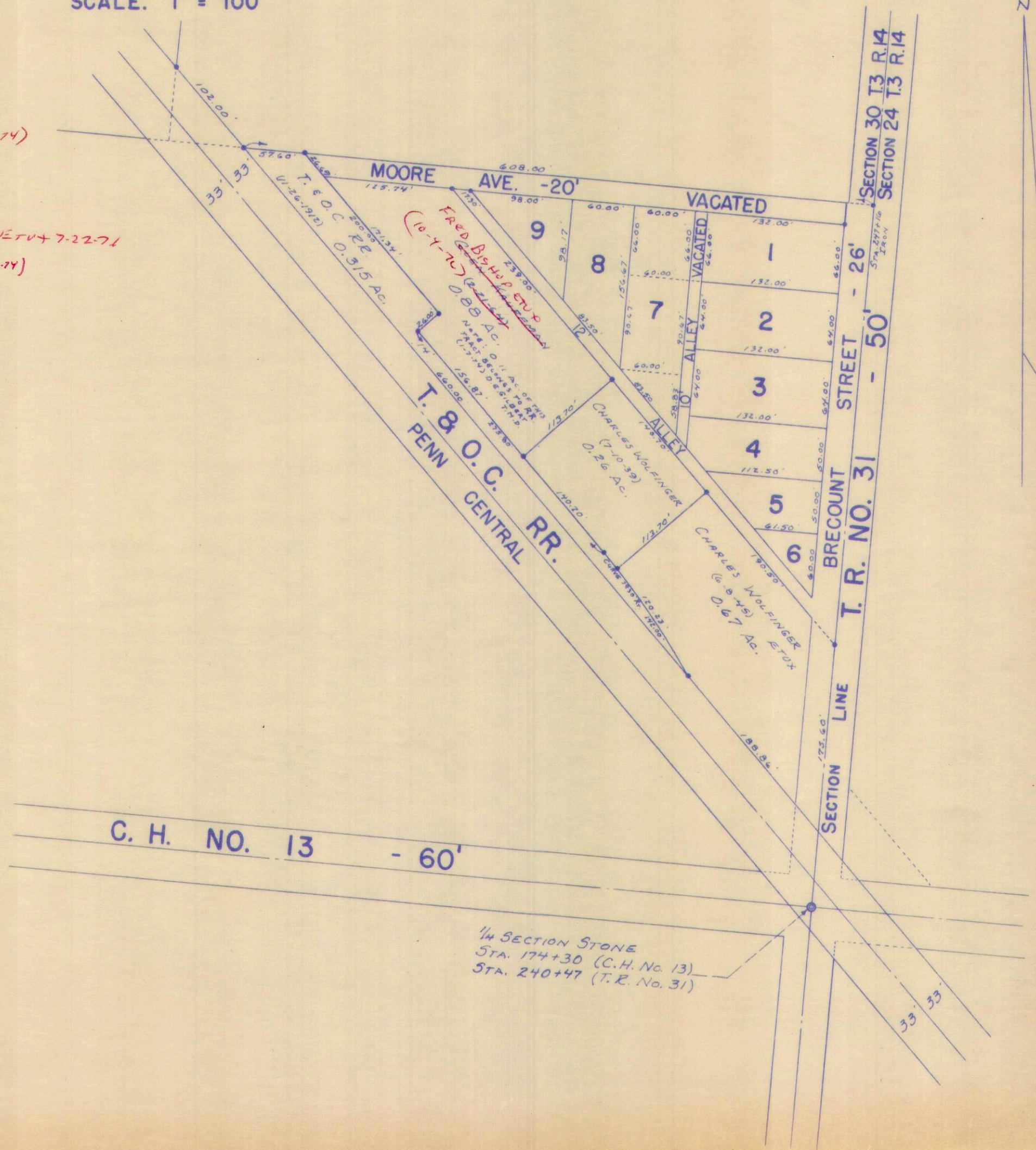
LOT	NAME	DATE
1	BRANSON H. NEER ETAL	8-24-73
2	MYRON H. HUDSON	4-23-70
3	MYRON H. HUDSON	4-23-70
4	CHARLES D. WOLFINGER ETUX	1-10-33
5	FRANK E. TAYLOR ETUX	6-19-68
6	ALBERT STEHLE JAMES R. McDONALD, JR.	7-15-75 3-16-60
7-N.P.T.	BRANSON H. NEER ETAL	8-24-73
7-M.P.T.	CHARLES D. WOLFINGER ETUX	10-15-63
7-S.P.T.	CHARLES D. WOLFINGER	3-11-36
8	GLEN KAUFFMAN	2-21-64
9	GLEN KAUFFMAN	2-21-64

MICHAEL W. BOW ETUX (4-2-74)

JAMES R. McDONALD ETUX 7-22-71

MICHAEL W. BOW ETUX (4-2-74)

FRED BISHOP ETUX (10-4-76)



McMORRAN'S 1st. ADDITION.
 LOTS 1 TO 7 INCL.
 RECORDERS PLAT BOOK 2 VOL. B PAGE 27.
 ENGINEERS FILE J-47, OCTOBER 26, 1910.

DRAWN BY DANIEL E. GILBERT, T.M.D.