

INDEX

SECTION	TOWN	RANGE	PAGE
4	4	13	9
5	4	13	8
6	4	13	5
27	5	13	11
28	5	13	10
29	5	13	7
30	5	13	6
33	5	13	12
34	5	13	9
35	5	13	8
36	5	13	5
1	3	14	4
2	3	14	1
25	4	14	3
26	4	14	2
31	4	14	4
32	4	14	1
V.M.S. 5864			2
WEST LIBERTY CORPORATION		13-14-15-16	
CRESTWOOD ALLOTMENT			17
HILLWOOD ACRES ALLOTMENT			20
SOUTH GATE ACRES ALLOTMENT			18
WOODLAND REST ALLOTMENT			19
TANGLEWOOD OAKS ALLOTMENT			21
CEDAR HEIGHTS ALLOTMENT			22
BARRETT ALLOTMENT			23

LIBERTY TOWNSHIP

INDEX MAP

CORRECTED TO:

JANUARY 1, 1972

HARRISON TOWNSHIP	LAKE TOWNSHIP	TOWNSHIP
2-3-14 PAGE 1	32-4-14 PAGE 1	26-4-14 PAGE 2
1-3-14 PAGE 4	31-4-14 PAGE 4	25-4-14 PAGE 3
6-4-13 PAGE 5	36-5-13 PAGE 5	30-5-13 PAGE 6
5-4-13 PAGE 8	35-5-13 PAGE 8	29-5-13 PAGE 7
4-4-13 PAGE 9	34-5-13 PAGE 9	28-5-13 PAGE 10
CHAMPAIGN COUNTY	33-5-13 PAGE 12	WEST LIBERTY CORPORATION PAGES 13-14-15-16 27-5-13 PAGE 11

N.M.S. 586A
PAGE 2

JEFFERSON TOWNSHIP

TOWNSHIP

MONROE

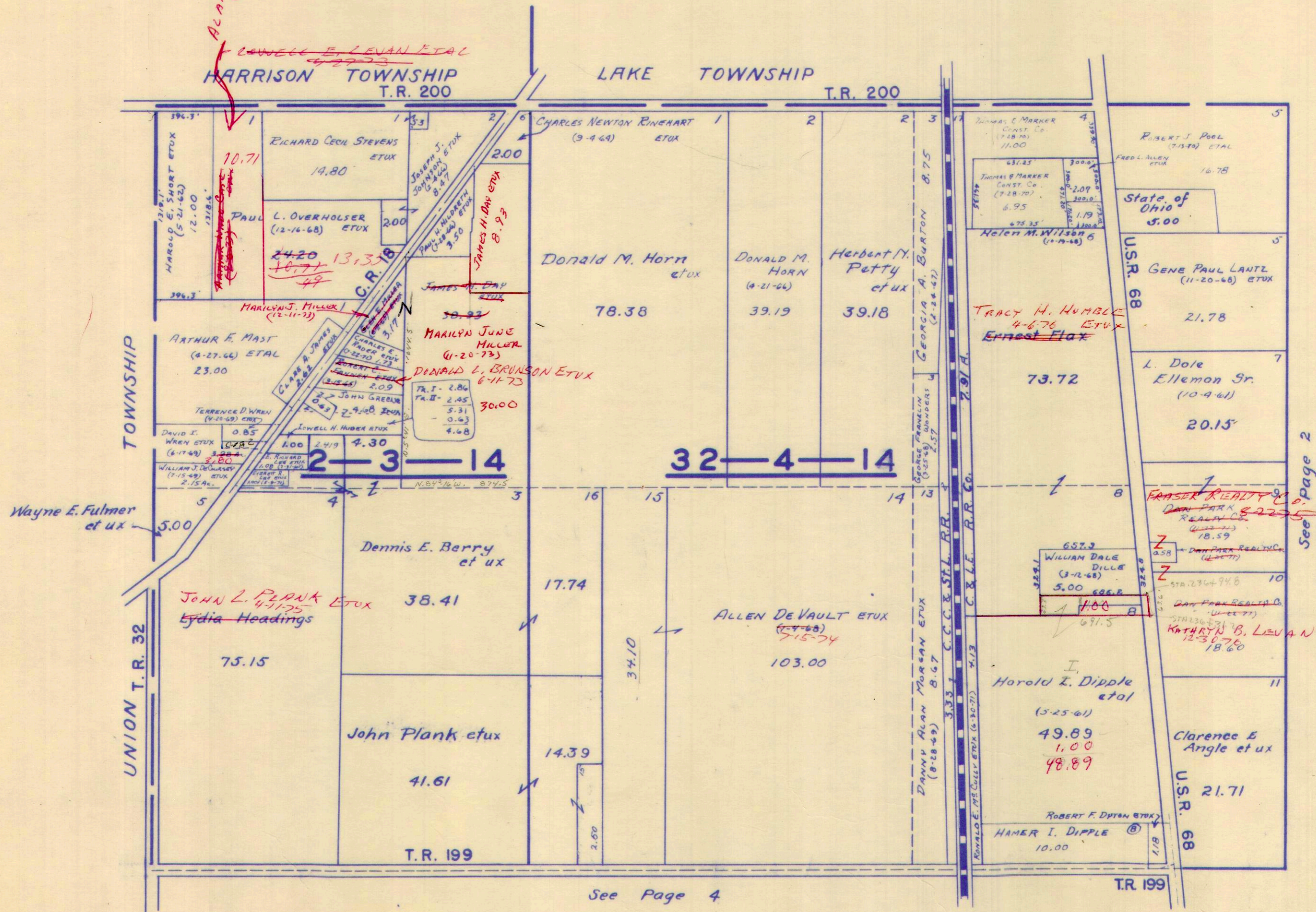


SURVEY OR SECTION	SUB. NO.	NO. ACRES	GRANTOR	GRANTEE	ACRES TRANSFRD	TRANS.	DATE OF TRANSFER	DEED		LOT NO.	SIZE		REMARKS
								VOL.	PAGE		FRONT	DEPTH	
2-3-14		5.50	Dennis E Berry ETUX	Everett R Lee ETUX	1.001	✓	5-3-71	334	907	2-3-14		Liberty Twp.	
32-4-14		4.132	HAMER I. DIDDLE, MARRIED	RONALD E. McCULLY ETUX	4.132	✓	6-30-71	335	899-943		100.0'	1800.0'	
2-3-14		1.73	ARLINGTON W. McLAUGHLIN ETUX	CHARLES E. PALER ETUX	1.73	✓	7-22-71	336	169-170				
			MYRON D. LILE ETUX	DANPARK REALTY CO	0.58	✓	11-22-71	337	977-978				
			FRANK H. LILE ETUX	DANPARK REALTY CO	18.59	✓	11-22-71	337	983-984				
32-4-14			CHARLES D. TINSLEY ETUX	DANPARK REALTY CO.	18.60	✓	11-22-71	337	979-981				
			TERREUCE D. WREN ETUX										
2-3-14		3.98	DAVID I. WREN	TERREUCE D. WREN	0.18	✓	4-17-72	339	944				
2-3-14		24.20	PAUL L. OVERHOLSER ETUX	LOWELL E. LEVAN ETAL	10.71	✓	4-27-73	346	537-538				NEW SURVEY
2-3-14		2.09	ROBERT C. FANNIN ETUX	DONALD L. BRUNSON ETUX	2.09	✓	6-11-73	347	416-417				
2-3-14	1	10.71	LOWELL E. LEVAN ETAL	ARTHUR WADE CASE ETUX	10.71	✓	9-6-73	349	135-136				
2-3-14		38.93	JAMES H. DAY ETUX	MARILYN JUNE MILLER	30.00	✓	11-20-73	350	238-239				New Survey
2-3-14		3.17	GLEN E. MILLER ETUX	MARILYN M. WILGUS ETUX	3.17	✓	12-11-73	350	523-524				
2-3-14		3.17	MARILYN M. WILGUS ETUX	MARILYN J. MILLER	3.17	✓	12-11-73	350	525-526				
32-4-14		103.00	ALLEN DEVAULT ETUX	MARILYN SCOTT	103.00	✓	7-15-74	354	102-105				
32-4-14		34.10	MARILYN SCOTT	ALLEN DEVAULT ETUX	34.10	✓	7-15-74	354	106-108				
2-3-14		75.15	LYDIA MARR HEADINGS DEC'D	JOHN L. PLANK ETUX	75.15	✓	4-11-75	357	901-902				
2-3-14		75.15	MARY HELEN HEADINGS ETAL	" " "	75.15	✓	4-11-75	357	903-904				
32-4-14		18.59 0.58 18.60	DANPARK REALTY INC.	FRASER REALTY CO.	18.60	✓	8-22-75	359	852-855				
32-4-14		73.72	ERNEST LEON FLAX DEC'D	TRACY H. HUMBLE ETUX	73.72	✓	4-6-76	363	6-9				
32-4-14		18.59	FRASER REALTY Co.	JOHN B. KELLY	18.59	✓	12-30-76	368	431-432				
32-4-14		18.60, 0.58	JOHN B. KELLY	KATHRYN B. LEVAN	18.60, 0.58	✓	12-30-76	368	433-435				
2-3-14		10.71	ARTHUR WADE CASE ETUX	ALAN R. GEBBY ETUX	10.71	✓	3-15-77	369	349				

SECTION 2 TOWN 3 RANGE 14

SECTION 32 TOWN 4 RANGE 14

SCALE 10 CHAINS TO THE INCH



ALAN R. GIBBY (3-15-73) ETV

LOWELL E. LEVAN ETAL

12.040
4.132
7.908

236 + 31.2
63.6
236 + 94.8

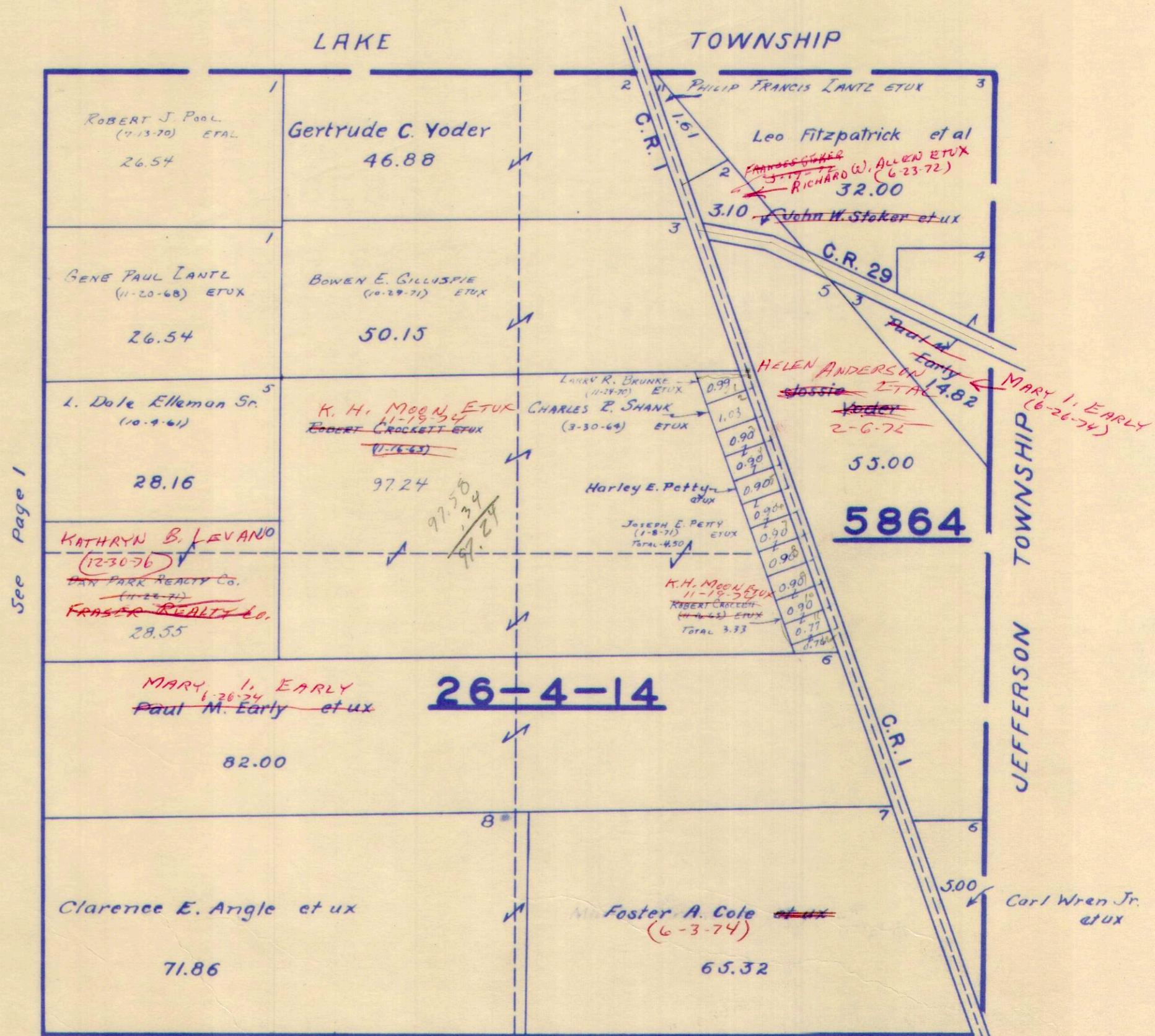
See Page 2

See Page 4

SURVEY OR SECTION	SUB. NO.	NO. ACRES	GRANTOR	GRANTEE	ACRES TRANS'FRD	TRANS.	DATE OF TRANSFER	DEED		LOT NO.	SIZE		REMARKS
								VOL.	PAGE		FRONT	DEPTH	
26-4-14			RAYMOND L. THOMPSON ETAL	BOWEN E. GILLISPIE ETUX	50.15	✓	10-29-71	337	605-607				
26-4-14			FRANK H. LILE ETUX	DANPARK REALTY CO.	28.55	✓	11-22-71	337	982-984				
5864	2		JOHN W. STOKER DEC'D	FRANCES STOKER	3.10	✓	5-15-72	340	480				
5864	2	3.10	FRANCES STOKER	RICHARD W. ALLEN ETUX	3.10	✓	6-23-72	341	187				
26-4-14	7	65.32	EDITH A. COLE (Dec'd)	FOSTER A. COLE	65.32	✓	6-3-74	353	285-286				
26-4-14	6	82.00			82.00	✓			261-				
5864	3	14.82	PAUL M. EARLY DEC'D	MARY I. EARLY	14.82	✓	6-26-74	353	263				
26-4-14		197.24, 76, 90, 90, 77	ROBERT CROCKETT ETUX	K. H. MOON ETUX	197.24, 76, 90, 90, 77	✓	11-19-74	356	161-164				
5864	5	55.00	JOSIE GERTRUDE YODER	HELEN ANDERSON ETAL	55.00	✓	2-6-75	357	108-110				
5864	5	55.00	NAOMI M. DENNE	HELEN ANDERSON ETAL	55.00	✓	2-6-75	357	113-115				
5864	5	55.00	PAULINE LEMMON ETVIR	HELEN ANDERSON ETAL	55.00	✓	2-6-75	357	116-118				
26-4-14		28.55	DANPARK REALTY, INC.	FRASER REALTY CO.	28.55	✓	8-22-75	359	852-855				
26-4-14		28.55	FRASER REALTY CO.	JOHN B. KELLY	28.55	✓	12-30-76	368	431-432				
26-4-14		28.55	JOHN B. KELLY	KATHRYN B. LEVAN	28.55	✓	12-30-76	368	433-435				

SECTION 26 TOWN 4 RANGE 14
VIRGINIA MILITARY SURVEY 5864

SCALE 10 CHAINS TO THE INCH



See Page 1

See Page 3

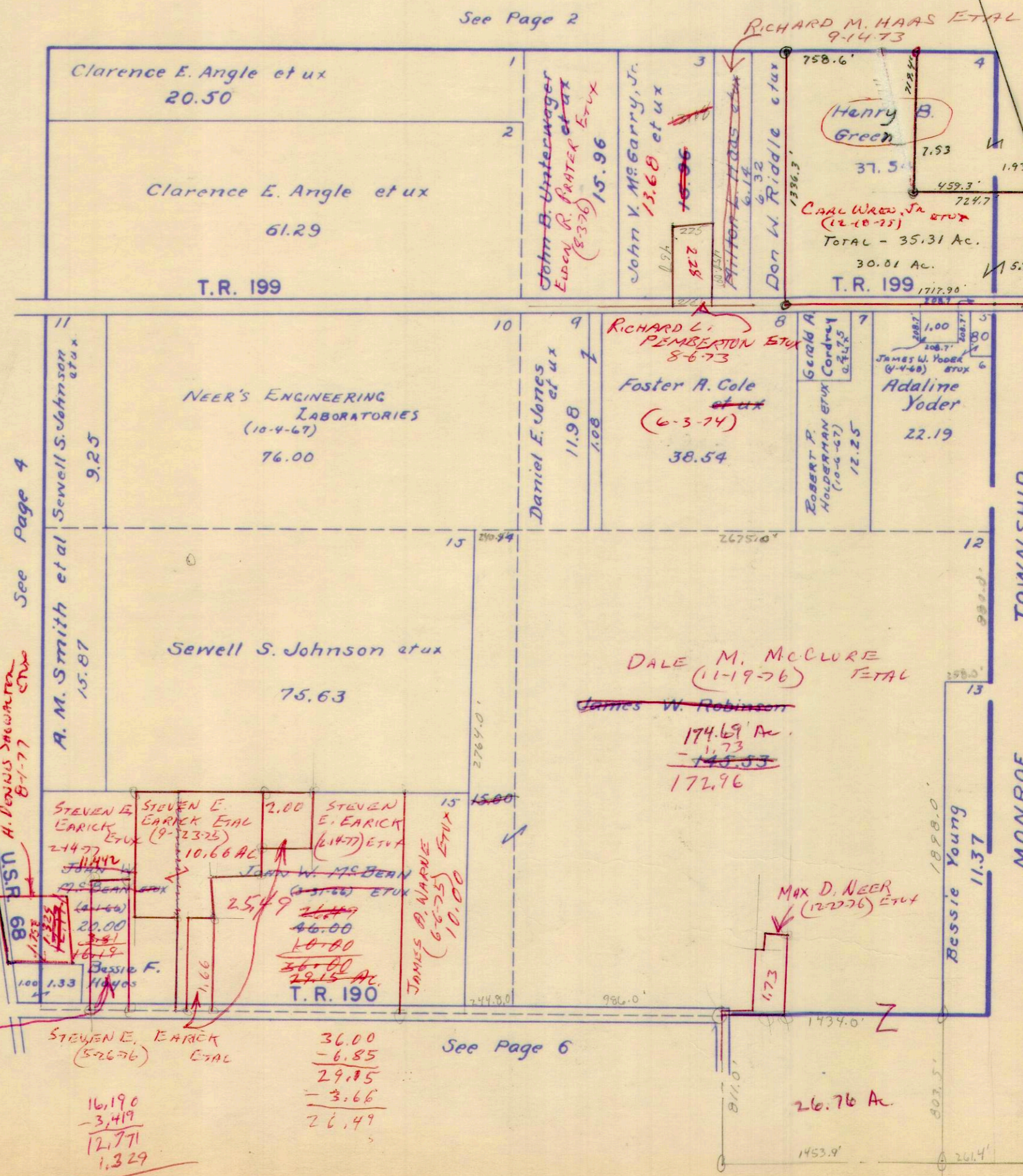
SURVEY OR SECTION	SUB. NO.	NO. ACRES	GRANTOR	GRANTEE	ACRES TRANSFRD	TRANS.	DATE OF TRANSFER	DEED		LOT NO.	SIZE		REMARKS
								VOL.	PAGE		FRONT	DEPTH	
25-4-14	3	15.96	JOHN V. MCGARRY JR. ETUX	RICHARD L. PEMBERTON ETUX	2.28	✓	8-6-73	348	426- 457				NEW SURVEY
25-4-14		6.14	MILTON L. HAAS HAAS ETUX	RICHARD M. HAAS ETAL	6.14	✓	9-14-73	349	248- 249				
25-4-14		38.54	EDITH A. COLE (DECD)	FOSTER A. COLE	38.54	✓	6-3-74	353	287- 288				
25-4-14		46.00	JOHN W. MCBEAN ETUX	JAMES H. WARNE ETUX	10.00	✓	6-6-75	358	706- 707				NEW SURVEY
25-4-14		20.00 36.00	JOHN W. MCBEAN ETUX	STEVEN E. EARICK ETAL	10.66	✓	9-23-75	360	394- 395				NEW SURVEY
25-4-14		37.54	HENRY B. GREEN	CARL WAEN, JR ETUX	30.01	✓	12-18-75	361	580- 583				NEW SURVEY
25-4-14		29.15	JOHN W. MCBEAN ETUX	STEVEN E. EARICK ETAL	1.66 2.00	✓	5-26-76	364	392- 394				
25-4-14		15.96	JOHN B. UNTERWIEGER ETUX	ELDON R. PRATER ETUX	15.96	✓	8-3-76	365	620- 621				
25-4-14		174.69	JAMES W. ROBINSON DEL'D	DALE M. BARRETT McCLURE ETAL	174.69	✓	11-19-76	367	799- 800				NEW SURVEY
25-4-14		174.69	CARL M. ROBINSON ETAL	DALE M. McCLURE ETAL	174.69	✓	11-19-76	367	801- 804				
25-4-14		174.69	DALE M. McCLURE ETAL	MAX D. NEER ETUX	1.73	✓	12-27-76	368	365- 366				NEW SURVEY
25-4-14		16.19 26.49	JOHN W. MCBEAN ETUX	STEVEN E. EARICK ETUX ETUX	16.19 26.49	✓	2-14-77	368	973- 975				
25-4-14		16.19	STEVEN E. EARICK ETUX	CHARLES R. EARICK ETUX	3.419	✗	4-27-77	370	83- 86				NEW SURVEY
25-4-14		12.771	STEVEN E. EARICK ETUX	H. DENNIS SHOWALTER ETUX	1.329	✗	8-1-77	371	850- 853				NEW SURVEY

SECTION 25 TOWN 4 RANGE 14

SCALE 10 CHAINS TO THE INCH

$$\begin{array}{r} 85.55 \\ 2.05 \\ \hline 87.60 \end{array}$$

$$\begin{array}{r} 85.5 \\ 7.07 \\ \hline 92.57 \end{array}$$



$$\begin{array}{r} 15.96 \\ 2.28 \\ \hline 13.68 \end{array}$$

$$\begin{array}{r} 37.59 \\ 30.01 \\ \hline 7.53 \end{array}$$

$$\begin{array}{r} 7.23 \\ 5.30 \\ \hline 1.93 \end{array}$$

$$\begin{array}{r} 85.55 \\ 4.02 \\ \hline 89.57 \end{array}$$

$$\begin{array}{r} 12.771 \\ 1.329 \\ \hline 11.442 \end{array}$$

CHARLES R. EARICK ETUX
 (4-27-77)
 3,419 AC.

A. DENNIS STEWART ETUX
 8-1-77

$$\begin{array}{r} 16,190 \\ -3,419 \\ \hline 12,771 \\ 1,329 \\ \hline 11,442 \end{array}$$

$$\begin{array}{r} 36.00 \\ -6.85 \\ \hline 29.15 \\ -3.66 \\ \hline 25.49 \end{array}$$

See Page 6

SURVEY OR SECTION	SUB. NO.	NO. ACRES	GRANTOR	GRANTEE	ACRES TRANS/FRD	TRANS.	DATE OF TRANSFER	DEED		LOT NO.	SIZE		REMARKS
								VOL.	PAGE		FRONT	DEPTH	
31-4-14	11	3.409	Clara T. Ford	Logan Ready Mix Inc.	3.409	✓	6-17-71	335	563-569				Liberty SP 68
31-4-14	11	3.409	LOGAN READY MIX INC.	OHIO READY MIX INC.	3.409	✓	7-16-71	336	566-56				" "
	4	40	RALPH H. WATT ETUX	REBECCA L. CARSON	40.40	✓	8-10-72	342	285-286				
1-3-14	1	72.98	RALPH H. WATT ETUX	JOSEPH K. HOYLMAN ETUX	67.06	✓	8-23-72	342	509-512				
31-4-14		0.92	WANDA A. LANE	FRANK R. LANE ETAL	0.92	✓	9-5-72	342	717-718				
31-4-14	2	130.95	FRANK R. LANE ETAL	WANDA A. LANE	1.24	✓	9-5-72	342	719-722				
31-4-14		1.09	CLIFFORD THOMAS HENRY SR. ETUX	DOUGLAS M. JOHNSON	1.09	✓	9-27-72	343	93-94				
31-4-14	11	8.50 45.04	CLARA T. FORD	RICHARD M. FULLERTON ETUX	8.50 45.04	✓	5-17-73	346	973-976				
1-3-14	4	40.00	Rebecca L. Carson	Burnetta G. Foulk	0.93	✓	7-24-73	348	184-185				TR 32
1-3-14		25.57	RALPH E. WATT ETUX	ALLEN J. STUCKEY ETUX	1.12	✓	10-26-73	349	887-888				NEW SURVEY
1-3-14	4	39.07	REBECCA L. CARSON ETUX	RALPH H. WATT TRUSTEE	39.07	✓	12-19-73	350	611-643				
1-3-14	1	67.06 67.06	JOSEPH K. HOYLMAN ETUX	EVERETT D. JONES ETUX	64.397	✓	2-28-74	351	504-507				NEW SURVEY - 2663 A.
31-4-14	3,4	32.436	CHESTER V. BERRY ETUX	ALLEN DEVAULT ETUX	32.436	✓	4-10-74	352	203-205				
1-3-14		.93	BURNETA G. FOULK	EUGENE R. ARBOGAST ETUX	.93	✓	5-10-74	352	260				
31-4-14		23.87	ALLEN DEVAULT ETUX	MARILYN SCOTT	23.87	✓	7-15-74	354	102-105				
31-4-14		23.87	MARILYN SCOTT	ALLEN DEVAULT ETUX	23.87	✓	7-15-74	354	106-108				
31-4-14		36.40 88.57	CHESTER V. BERRY ETUX	DAVID L. TURNER ETUX	36.40 88.57	✓	10-24-74	355	827-829				
31-4-14		1.09	DOUGLAS M. JOHNSON	EDWIN A. CLARK ETUX	1.09	✓	10-28-74	355	916-917				
31-4-14		0.50	RICHARD J. JANSEN ETUX	RAYMOND M. HOUSEHOLDER ETUX	0.50	✓	4-24-75	358	56-57				
31-4-14		53.54	RICHARD M. FULLERTON ETUX	WILLIAM H. SNAVELY	15.77	✓	12-22-75	361	597-598				NEW SURVEY
31-4-14		129.71	FRANK R. LANE ETAL	BENJAMIN C. YOCOM ETAL	128.43	✓	1-29-76	362	40-45				NEW SURVEY - 128 ACRES.
31-4-14		1.24	BENJAMIN C. YOCOM ETAL (G.C.)	WANDA A. LANE	1.24	✓	1-29-76	362	46-48				
31-4-14		1.28	BENJAMIN C. YOCOM ETAL (G.C.)	FRANK R. LANE ETAL	1.28	✓	1-29-76	362	49-51				
31-4-14		1.09	EDWIN A. CLARK ETUX	CARL A. PRATER ETUX	1.09	✓	3-19-76	362	640				
31-4-14		37.77 27.77	RICHARD M. FULLERTON ETUX	RICHARD DON FULLERTON ETUX	1.41	✓	4-30-76	363	381-382				NEW SURVEY
31-4-14		0.50	GOERING H. LANE ETUX	RONALD E. COY ETUX	0.50	✓	5-14-76	363	678				
31-4-14		10.00	HAROLD DIPALE ETAL	JOHN L. WILCOXON ETUX	10.00	✓	6-17-76	364	728-729				
31-4-14		36.36	RICHARD M. FULLERTON ETUX	RICHARD DON FULLERTON ETUX	0.11	✓	10-1-76	366	843-844				NEW SURVEY
31-3-14		2.663	JOSEPH K. HOYLMAN ETUX	EVERETT D. JONES ETUX	2.663	✓	10-12-76	366	965-966				
31-4-14		36.25	RICHARD M. FULLERTON ETUX	SHIRLEY M. MARTIN	36.25	✓	10-12-76	366	970-973				
1-3-14		64.397	EVERETT D. JONES ETUX	ROY L. BRAGG ETUX	29.83	✓	10-21-76	367	119-120				NEW SURVEY
1-3-14		1.75	EVERETT D. JONES ETUX	ROBERT D. BAZZLE ETUX	1.75	✓	10-26-76	367	240-241				
1-3-14		5.92	RALPH H. WATT ETUX	MICHAEL W. BREWSTER ETUX	5.92	✓	11-26-76	367	900-901				
31-4-14		4.00	JOHN W. McBOON ETUX	STEVEN E. EARICK ETUX	4.00	✓	2-14-77	368	973-975				
1-3-14		91.33	CLARENCE C. STOKER ETUX	DONALD E. KING, JR.	27.521	✗	4-27-77	370	75-76				NEW SURVEY
31-4-14		1.09	CARL A. PRATER ETUX	ELAINE KRAMEN	1.09	✗	7-1-77	371	200-201				
31-4-14		1.09	ELAINE KRAMEN	CARL A. PRATER	1.09	✗	7-1-77	371	202-203				
31-4-14		4.00	STEVEN E. EARICK ETUX	H. DENNIS SHOWALTER ETUX	1.758	✗	8-1-77	371	858-859				NEW SURVEY
31-4-14		2.242	STEVEN E. EARICK ETUX	DONALD D. SHARP ETUX	1.00 1.00	✗	8-15-77	372	106-111				

SECTION 1 TOWN 3 RANGE 14
SECTION 31 TOWN 4 RANGE 14

SCALE 10 CHAINS TO THE INCH

131.95
.50
131.45
.50
130.95
1.28
129.67
1.24
128.43

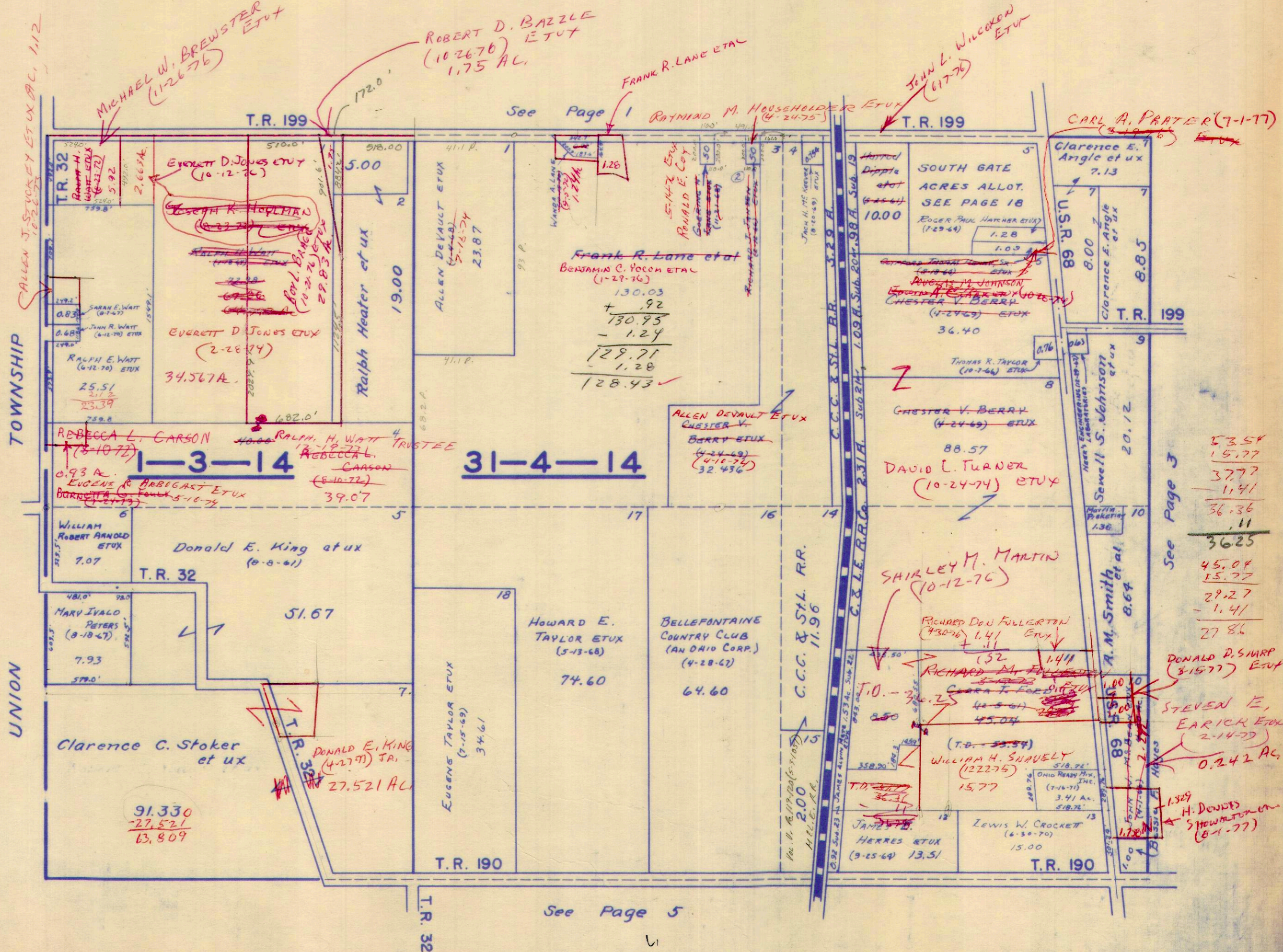
131.95 Ac.
131.45
130.95

93
682
101.2
122.7
41.1
163.8

4.000
1.778
2.222
-2.000
0.222

8511
357
8908
80.00
11.33
98.67
15
53.67

64.397
29.83
34.567



See Page 3

53.54
15.77
37.77
11.41
36.36
.11
36.25
45.04
15.77
29.27
-1.41
27.86

See Page 3

33.54
15.77
37.77
11.41
36.36
.11
36.25
45.04
15.77
29.27
-1.41
27.86

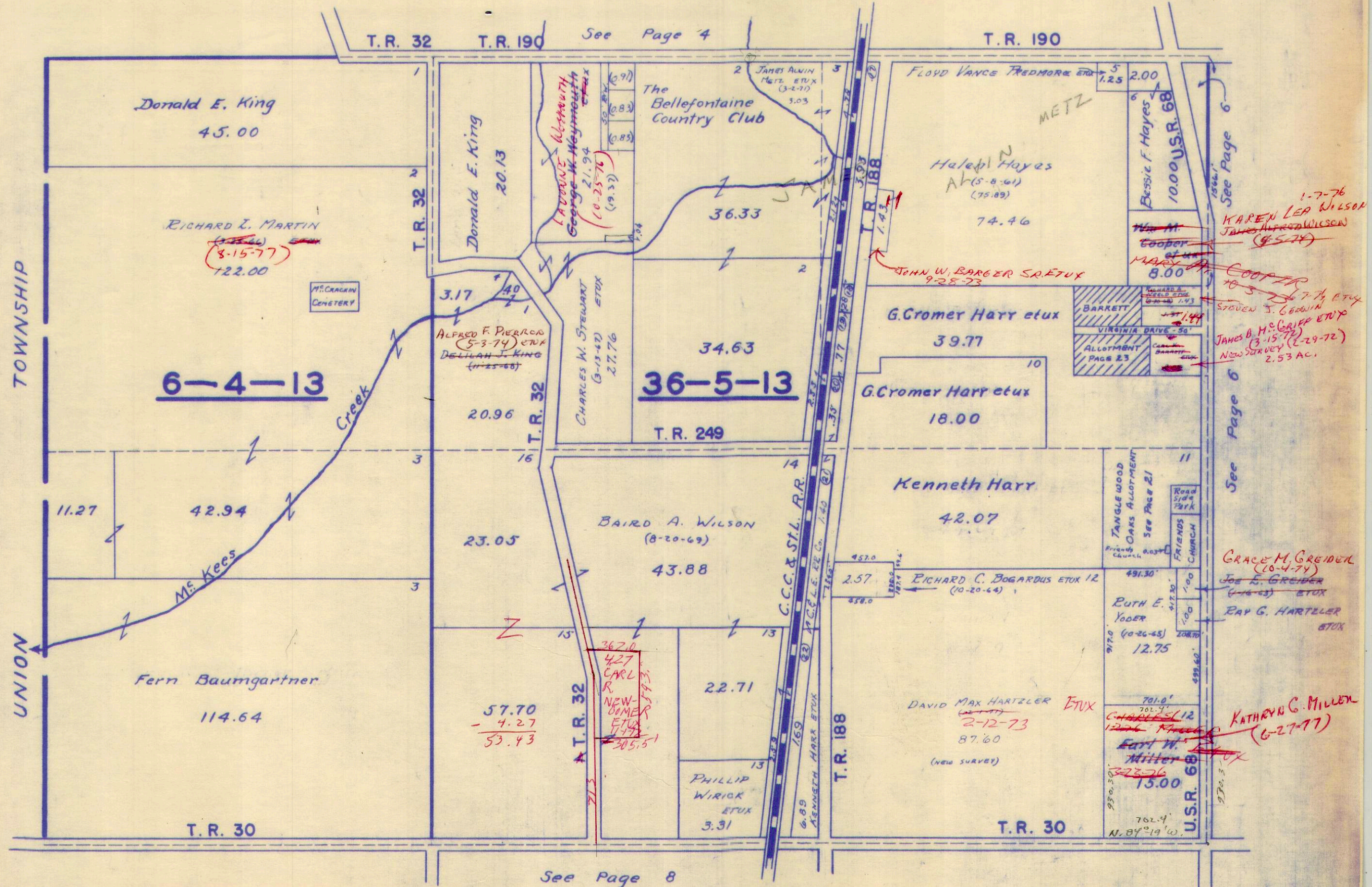
See Page 5

SURVEY OR SECTION	SUB. NO.	NO. ACRES	GRANTOR	GRANTEE	ACRES TRANSFRD	TRANS.	DATE OF TRANSFER	DEED		LOT NO.	SIZE		REMARKS
								VOL.	PAGE		FRONT	DEPTH	
36-5-13	12	87.11	B. Leonard Yoder (Dec'd)	LEONA E. YODER	87.11	✓	5-13-71	335	14-18			Liberty Twp.	
36-5-13	8	44.89	B. Leonard Yoder (Dec'd)	LEONA E. YODER	44.89		5-13-71	335	14-18			" "	
36-5-13	12	87.60	LEONA E. YODER	DAVID MAX HARTZLER	87.60	✓	12-1-71	336	94-95			New Survey..	
36-5-13	15	57.70	BAIRD A. WILSON	CARL R. NEWCOMER ETUX	41.27	✓	11-1-72	343	587-588				
36-5-13	12	87.60	DAVID MAX HARTZLER ETUX	LEONA E. YODER	87.60	✓	2-12-73	345	216-217				
36-5-13	12	87.60	LEONA E. YODER	DAVID MAX HARTZLER ETUX	87.60	✓	2-12-73	345	218-219				
36-5-13		1.43	HELEN KINNARD (HAYES)	HELEN MILLER	1.43	✓	9-28-73	349	493-494				
36-5-13		1.43	HELEN MILLER	JOHN W. BARGER SR. ETUX	1.43	✓	9-28-73	349	495-496				
36-5-13		8.00	WILLIAM M. COOPER. DEC'D	MARY A. COOPER	8.00	✓	10-3-73	349	564-565				
36-5-13		8.00	MARY A. COOPER	JAMES ALFRED WILSON	8.00	✓	4-5-74	352	152-153				
36-5-13		20.96+3.17+0.40	DELILAH J. KING (Dec'd)	ALFRED F. PIERRON ETUX	20.96+3.17+0.40	✓	5-3-74	352	692-693				
36-5-13		1.00	JOE A. GREIDER (Dec'd)	GRACE M. GREIDER	1.00	✓	10-4-74	355	604-605				
36-5-13		15.00	EARL W. MILLER DEC'D	CHARLES L. MILLER	15.00	✓	1-2-76	361	737-738				
36-5-13		8.00	JAMES ALFRED WILSON	KAREN LEE WILSON	8.00	✓	1-7-76	361	735-736				
36-5-13		15.00	CHARLES L. MILLER ETUX	JAMES C. DODGE ETUX	15.00	✓	3-23-76	362	678-679				
36-5-13		15.00	JAMES C. DODGE ETUX	CHARLES L. MILLER ETUX	15.00	✓	3-23-76	362	680-681				
36-5-13		1.43	RICHARD A. NEELD ETUX	STEVEN J. GODWIN ETUX	1.43	✓	6-7-76	364	563-564				
36-5-13		21.94	GEORGE W. WEYMOUTH (Dec'd)	LAURIE WEYMOUTH	21.94	✓	10-25-76	367	206-207			Deep 23.00 - 0.04 Ac.	
36-5-13		21.94	LAURIE WEYMOUTH (dec'd.)	DAVID R. MILLER etux	21.94	✗	4-15-77	369	850-853			Deed 23.00 except - 0.04 Ac.	
36-5-13		15.00	CHARLES T. MILLER (Dec'd)	KATHRYN G. MILLER	15.00	✗	6-27-77	371	83				
6-4-13		42.94, 11.27	MARIE ELOUISE MARTIN DEC'D	RICHARD LEE MARTIN	42.94, 11.27	✗	8-15-77	372	90-92				

SECTION 6 TOWN 4 RANGE 13

SECTION 36 TOWN 5 RANGE 13

SCALE 10 CHAINS TO THE INCH



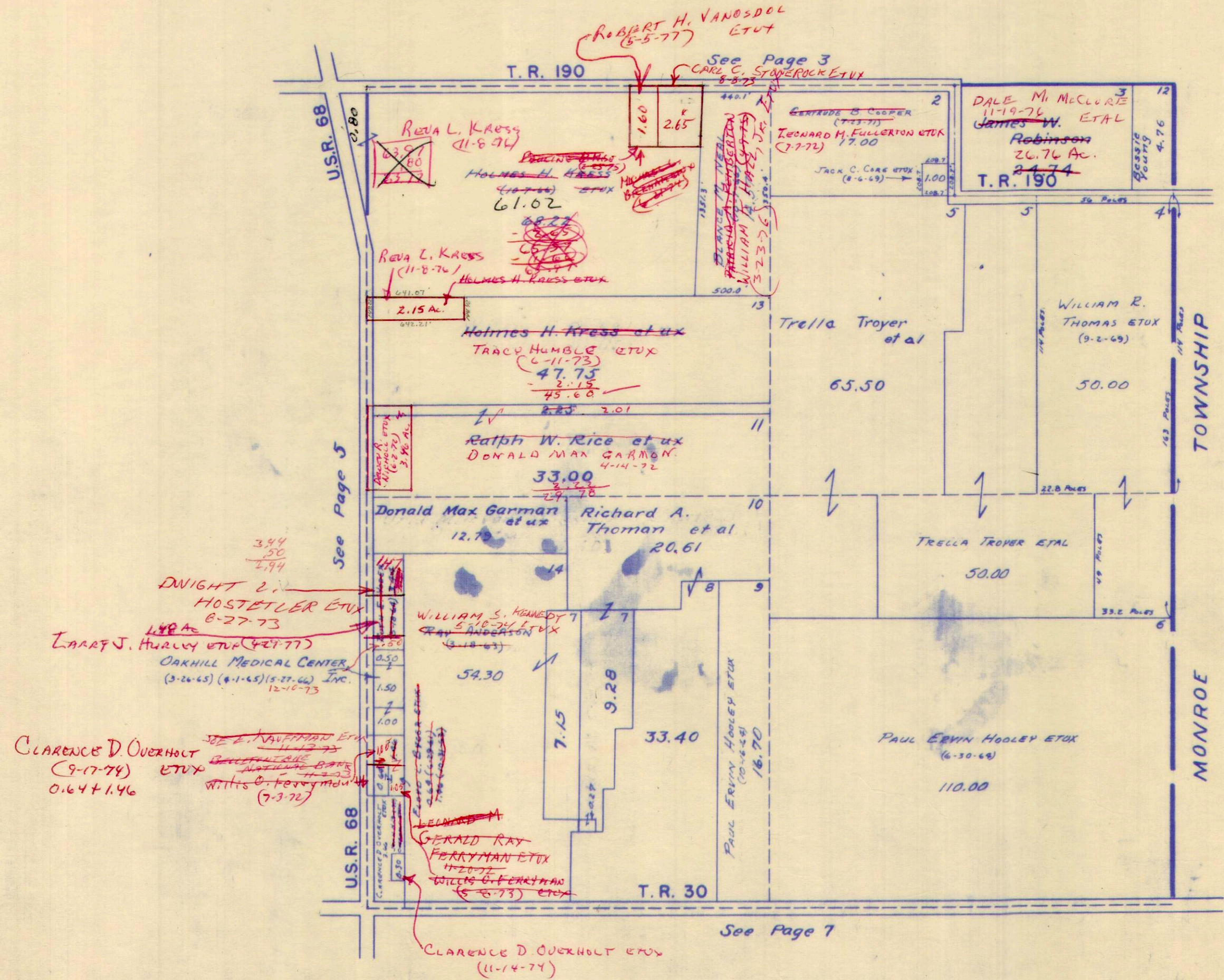
SURVEY OR SECTION	SUB. NO.	NO. ACRES	GRANTOR	GRANTEE	ACRES TRANS'FRD	TRANS.	DATE OF TRANSFER	DEED		LOT NO.	SIZE		REMARKS
								VOL.	PAGE		FRONT	DEPTH	
30-5-13	2		CHESTER COOPER ETUX	JAMES C. DODGE ETUX	17.00	✓	7-23-71	336	186-187			LIBERTY TWP.	
30-5-13	2		JAMES C. DODGE ETUX	GERTRUDE B. COOPER	17.00	✓	7-23-71	336	188-189			" "	
30-5-13			RALPH W RICE DEC'D	ETHEL R. RICE	35.25	✓	4-14-72	339	884-886			" "	
30-5-13			ETHEL R. RICE	DONALD MAX GARMAN ETUX	35.25	✓	4-14-72	339	887-888			" "	
30-5-13	11		DONALD MAX GARMAN ETUX	DEWEY R. NICHOLL ETUX	3.46	✓	6-2-72	340	237-238			" "	
30-5-13	14	2.00	FLOYD L. BYLER ETUX	WILLIS O FERRYMAN	2.00	✓	7-3-72	341	327			" "	
	2	17	GERTRUDE B. COOPER	LEONARD M. FULLERTON ETUX	17	✓	7-7-72	341	330			" "	
30-5-13		2.10	WILLIS O. FERRYMAN ETUX	GERALD RAY FERRYMAN ETUX	1.05	✓	11-20-72	343	445				
30-5-13		1.05	GERALD RAY FERRYMAN ETUX	WILLIS O. FERRYMAN ETUX	1.05	✓	5-8-73	346	914				
30-5-13	13	47.75	HOLMES H. KRESS ETUX	TRACY HUMBLE ETUX	45.60	✓	6-11-73	347	753			Exception 2.15 Ac.	
30-5-13		3.44	RUTH E. YADER ETUIR	DWIGHT L. HOSTETLER ETUX	3.44	✓	6-27-73	347	713				
30-5-13	1	68.22	HOLMES H. KRESS ETUX	CARL C. STONE & ROCK ETUX	2.65	✓	8-8-73	348	575			NEW SURVEY	
30-5-13		1.05	WILLIS O. FERRYMAN ETUX	BELLEFONTAINE NATIONAL BANK	1.05	✓	11-2-73	349	981				
30-5-13		105.105	BELLEFONTAINE NATIONAL BANK	JOE E. KAUFFMAN ETUX	1.05	✓	11-3-73	350	982				
30-5-13		3.44	DWIGHT L. HOSTETLER ETUX	OAKHILL MEDICAL CENTER, INC.	1.50	✓	12-10-73	350	160			NEW SURVEY	
30-5-13		7.15	RAY ANDERSON ETUX	WILLIAM S. KENNEDY ETUX	2.15	✓	5-10-74	352	551				
30-5-13		65.57	HOLMES H. KRESS ETUX	MICHAEL L. BICKHAM ETUX	1.60	✓	6-21-74	353	554				
30-5-13		0.64	JOE E. KAUFFMAN ETUX	CLARENCE D. OVERHOLT ETUX	0.64	✓	9-17-74	355	773				
30-5-13		1.46	JOHN D. OVERHOLT ETUX	CLARENCE D. OVERHOLT ETUX	1.46	✓	11-14-74	356	774				
30-5-13		0.30	JOHN D. OVERHOLT ETUX	CLARENCE D. OVERHOLT ETUX	0.30	✓	11-14-74	356	884				
30-5-13		1.60	MICHAEL L. BICKHAM ETUX	PAULINE B. MISE	1.60	✓	2-25-75	357	885				
30-5-13		14.57	BLANCHE M. NEAL	PATRICIA A. PEMBERTON	14.57	✓	4-9-75	357	886				
30-5-13		14.57	PATRICIA A. PEMBERTON ETUIR	WILLIAM K. HALL, JR. ETUX	14.57	✓	3-23-76	362	887				
30-5-13		63.97	HOLMES H. KRESS (Dec'd)	REVA L. KRESS	63.97	✓	10-8-76	367	890			DEED 6102 Ac.	
30-5-13		2.15	HOLMES H. KRESS (Dec'd)	REVA L. KRESS	2.15	✓	11-8-76	367	891				
30-5-13		26.76	JAMES W. ROBINSON DEC'D	DALE M. McCLURE ETAL	26.76	✓	11-19-76	367	892			NEW SURVEY	
30-5-13		26.76	CARL M. ROBINSON ETAL	" "	26.76	✓	11-19-76	367	893				
30-5-13		2.94	DWIGHT L. HOSTETLER ETUX	LARRY J. HURLEY ETUX	1.48	✗	4-29-77	370	894			NEW SURVEY	
30-5-13		1.60	PAULINE B. MISE	ROBERT H. VANOSDOL ETUX	1.60	✗	5-5-77	370	895				

SECTION 30 TOWN 5 RANGE 13

SCALE 10 CHAINS TO THE INCH

$$\begin{array}{r} 2.97 \\ 68.92 \\ \hline 3.65 \\ 63.97 \\ \hline 2.95 \end{array}$$

$$\begin{array}{r} 79.04 \\ + .80 \\ \hline 79.84 \\ - 14.57 \\ \hline 65.27 \\ - 2.65 \\ \hline 62.62 \\ - 1.60 \\ \hline 61.02 \end{array}$$



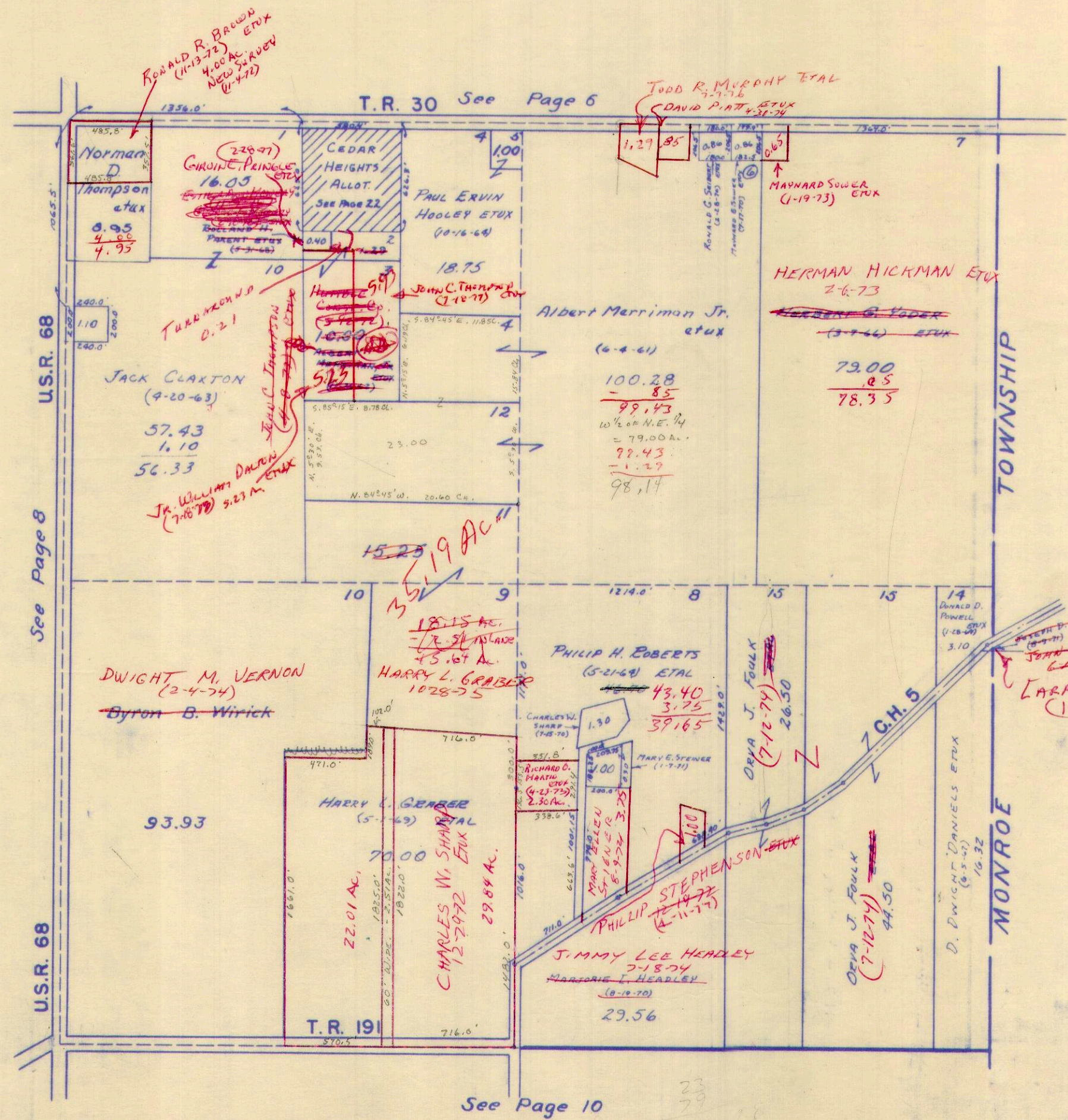
$$\begin{array}{r} 22.28 \\ 1.02 \\ \hline 23.30 \end{array}$$

SURVEY OR SECTION	SUB. NO.	NO. ACRES	GRANTOR	GRANTEE	ACRES TRANS'FRD	TRANS.	DATE OF TRANSFER	DEED		LOT NO.	SIZE		REMARKS
								VOL.	PAGE		FRONT	DEPTH	
29-5-13	2	16.35	D. DWIGHT DANIELS ETUX	JOSEPH D. MILLER ETUX	0.03	✓	8-9-71	336	437-456				NEW SURVEY
29-5-13			ADLANA A. PARENT ETUX	GEORGE F. MOWERY ETUX	0.40	✓	2-12-72	339	1/2				LIBERTY.
29-5-13			ALBERT MERRIMAN JR. ETUX	HUMBLE CONST. CO	1.29	✓	5-12-72	340	337-339				"
29-5-13	1	8.95	NORMAN D. THOMPSON ETUX	RONALD R. BROWN ETUX	10.80	✓	11-13-72	343	774-775				NEW SURVEY
29-5-13	8	46.70	PHILIP H. ROBERTS ETAL	PHILLIP STEPHENSON ETUX	4.00	✓	12-18-72	344	304				NEW SURVEY
29-5-13		29.84	HARRY L. GRABER ETAL	CHARLES W. SAARP ETUX	1.00	✓	12-29-72	344	444-445				
29-5-13	7	79.00	HERBERT G. YODER ETUX	MAYNARD SOWER ETUX	29.84	✓	1-19-73	344	857-858				NEW SURVEY
29-5-13	7	78.35	HERBERT G. YODER ETUX	HERMAN HICKMAN ETUX	0.65	✓	2-6-73	345	180-181				
29-5-13	8	45.70	PHILIP H. ROBERTS ETAL	RICHARD O. MARTIN ETUX	78.35	✓	4-11-73	346	389				NEW SURVEY
29-5-13	10	93.93	BYRON B. WIRICH ETUX	DWIGHT M. VERNON ETUX	2.30	✓	2-4-74	351	188-189				
29-5-13	6	100.28	ALBERT MERRIMAN, JR. ETUX	DAVID PIATT ETUX	93.93	✓	4-30-74	352	618-619				NEW SURVEY
29-5-13		26.50	IRMA FOULK (DECD)	ORVA J. FOULK	85	✓	7-12-74	354	12-13				
29-5-13		44.50	MARJORIE HEADLEY DECD	JIMMY LEE HEADLEY	26.50	✓	7-18-74	354	134				
29-5-13		29.56	PHILIP H. BLACK DECD	MARY ELLEN STIENER	44.50	✓	8-9-74	354	578-579				NEW SURVEY
29-5-13		43.40	CHARLES W. SHARP ETAL	"	29.56	✓	8-9-74	354	576-577				
29-5-13		0.03	JOSEPH D. MILLER ETUX	JOHN P. LOWRY ETUX	3.75	✓	6-17-75	358	896-897				
29-5-13		15.25	GLEN MILLER ETUX	HARRY L. GRABER ETUX	0.03	✓	10-28-75	360	802-803				NEW SURVEY
29-5-13		18.15	ALBERT MERRIMAN ETUX	TODD R. MURPHY ETAL	35.19	✓	7-7-76	365	191-192				NEW SURVEY
29-5-13		99.43	JOHN P. LOWRY ETUX	LARRY L. WARNE ETUX	1.29	✓	1-20-77	368	652-653				
29-5-13		0.03	GEORGE F. MOWERY (DECD)	ESTHER ANN MOWERY	0.03	✓	11-4-76	367	412-413	9			
29-5-13	11.37		HUMBLE CONSTRUCTION CO.	DEDICATION OF TURNAROUND	0.40	✓	3-31-77	6F	99				NEW SURVEY
29-5-13	11.16		HUMBLE CONSTRUCTION CO.	JOHN C. THOMPSON ETUX	0.21	✗	4-8-77	369	726-728				NEW SURVEY
29-5-13	1.00		Mary Stephenson (widow)	Phillip Stephenson	11.16	✗	2-11-77	369	738				
29-5-13	11.16		JOHN C. THOMPSON ETUX	JR. WILLIAM DALTON ETUX	1.00	✗	7-18-77	371	591-592				NEW SURVEY
29-5-13	5.23				5.23	✗							

SECTION 29 TOWN 5 RANGE 13

SCALE 10 CHAINS TO THE INCH

11.16
5.23
5.93



79.00
23.00
102.00
0.86
101.14
0.86
100.28

79.00
0.86
78.14
0.86
77.28

45.70
2.30
43.40

U.S.R. 68

See Page 8

U.S.R. 68

T.R. 30 See Page 6

See Page 10

TOWNSHIP

MONROE

SURVEY OR SECTION	SUB. NO.	NO. ACRES	GRANTOR	GRANTEE	ACRES TRANSFRD	TRANS.	DATE OF TRANSFER	DEED		LOT NO.	SIZE		REMARKS
								VOL.	PAGE		FRONT	DEPTH	
35-5-13	3	46.73	LEONA E. YODER	NANCYE G. SHEPARD	46.73	✓	12-1-71	338	90-91				LIBERTY TWP.
35-5-13	3	46.73	NANCYE G. SHEPARD	LEONA E. YODER	46.73	✓	12-1-71	338	92-93				NEW SURVEY
35-5-13	4	5.77	PAUL N. BRADLEY ETUX	ERNEST T. RATCLIFF ETUX	0.32	✓	4-25-72	340	57-58				NEW SURVEY
35-5-13	4	5.77 1.45	PAUL N. BRADLEY ETUX	JAMES C. DODGE ETUX	1.45	✓	5-2-72	340	179-180				NEW SURVEY
35-5-13	4	1.45	JAMES C. DODGE ETUX	PAUL N. BRADLEY ETUX	1.45	✓	5-2-72	340	181-182				NEW SURVEY
35-5-13	4	4.00	PAUL N. BRADLEY ETUX	DAVID WAYNE RICHARDSON ETUX	4.00	✓	5-22-72	340	502-503				NEW SURVEY
35-5-13	3	46.73	LEONA E. YODER	DAVID MAX HARTZLER ETUX	46.73	✓	2-12-73	343	213-219				
35-5-13	5	40.55	MARTHA BYLER	SOUTH UNION MENNONITE CHURCH	0.39	✓	7-19-73	348	182-183				NEW SURVEY
35-5-13	5	40.16	MARTHA BYLER	KARL Z. SMITH ETUX	40.16	✓	12-27-74	356	613-615				
35-5-13		4.00	DAVID W. RICHARDSON ETUX	ERNEST RATCLIFF ETUX	0.03	✓	4-15-75	357	941-942				NEW SURVEY
35-5-13		1.45	PAUL N. BRADLEY ETUX	ERNEST RATCLIFF ETUX	0.06	✓	4-16-75	357	950-951				NEW SURVEY
35-5-13		3.33	WILLIAM R. HOLLINGER ETUX	JAMES C. DODGE ETUX	3.33	✓	12-30-75	361	656-657				
35-5-13		3.33	JAMES C. DODGE ETUX	WILLIAM R. HOLLINGER ETUX	3.33	✓	12-30-75	361	658-659				
35-5-13		34.50 0.70	ORVILLE D. McMILLEN	JOHN E. WARREN ETUX	0.70	✓	10-25-76	367	197-198				NEW SURVEY
35-5-13		0.61	ORVILLE COOPER ETUX	HAROLD O. WALLACE ETUX	0.61	✗	6-23-77	371	555-556				
35-5-13		1.39	PAUL N. BRADLEY ETUX	LARRY S. PLANK ETUX	1.39	✗	6-27-77	371	61-62				

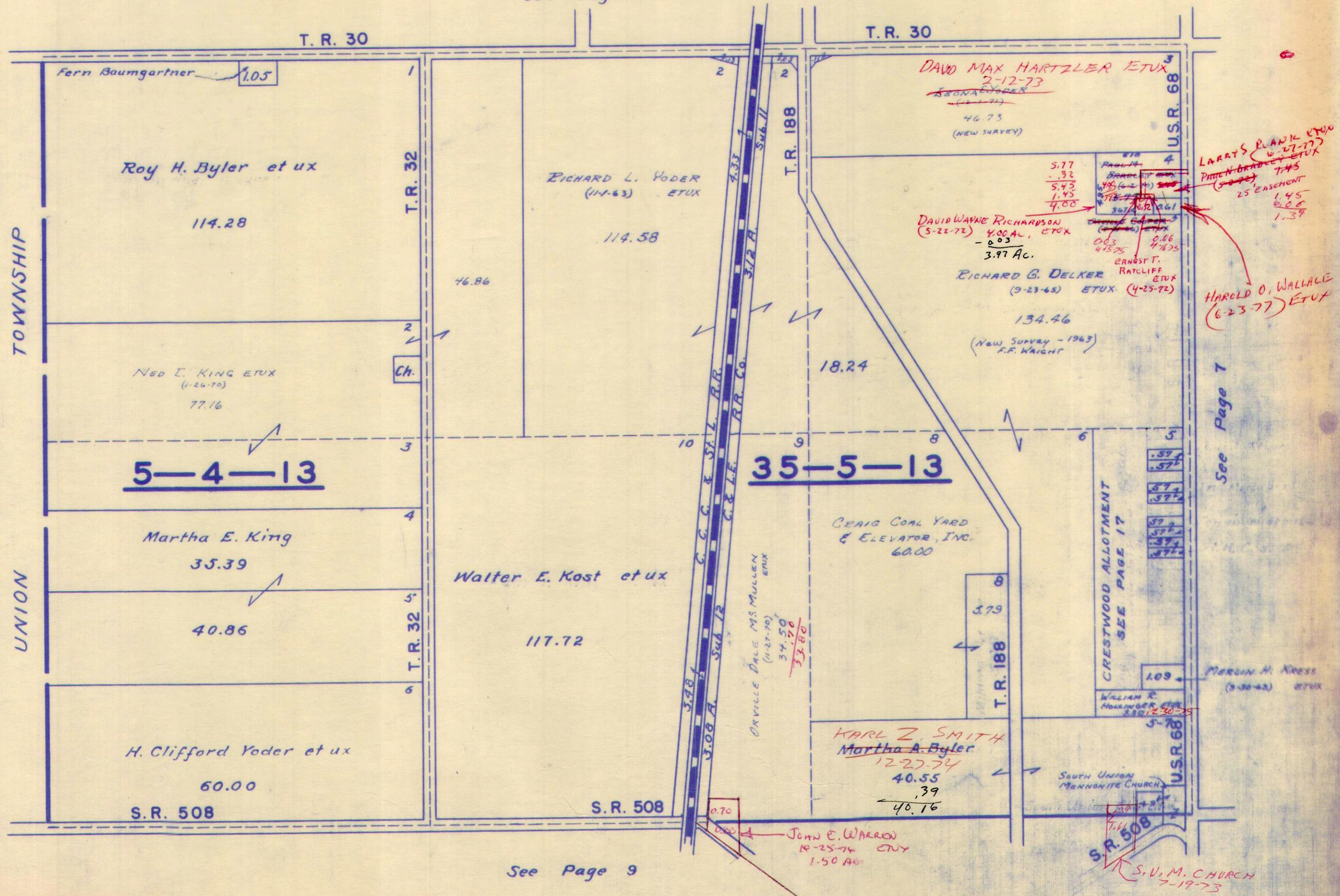
SECTION 5 TOWN 4 RANGE 13

SECTION 35 TOWN 5 RANGE 13

SCALE 10 CHAINS TO THE INCH

83-43-5
11-06
97-97.3

See Page 5



TOWNSHIP

UNION

See Page 7

See Page 9

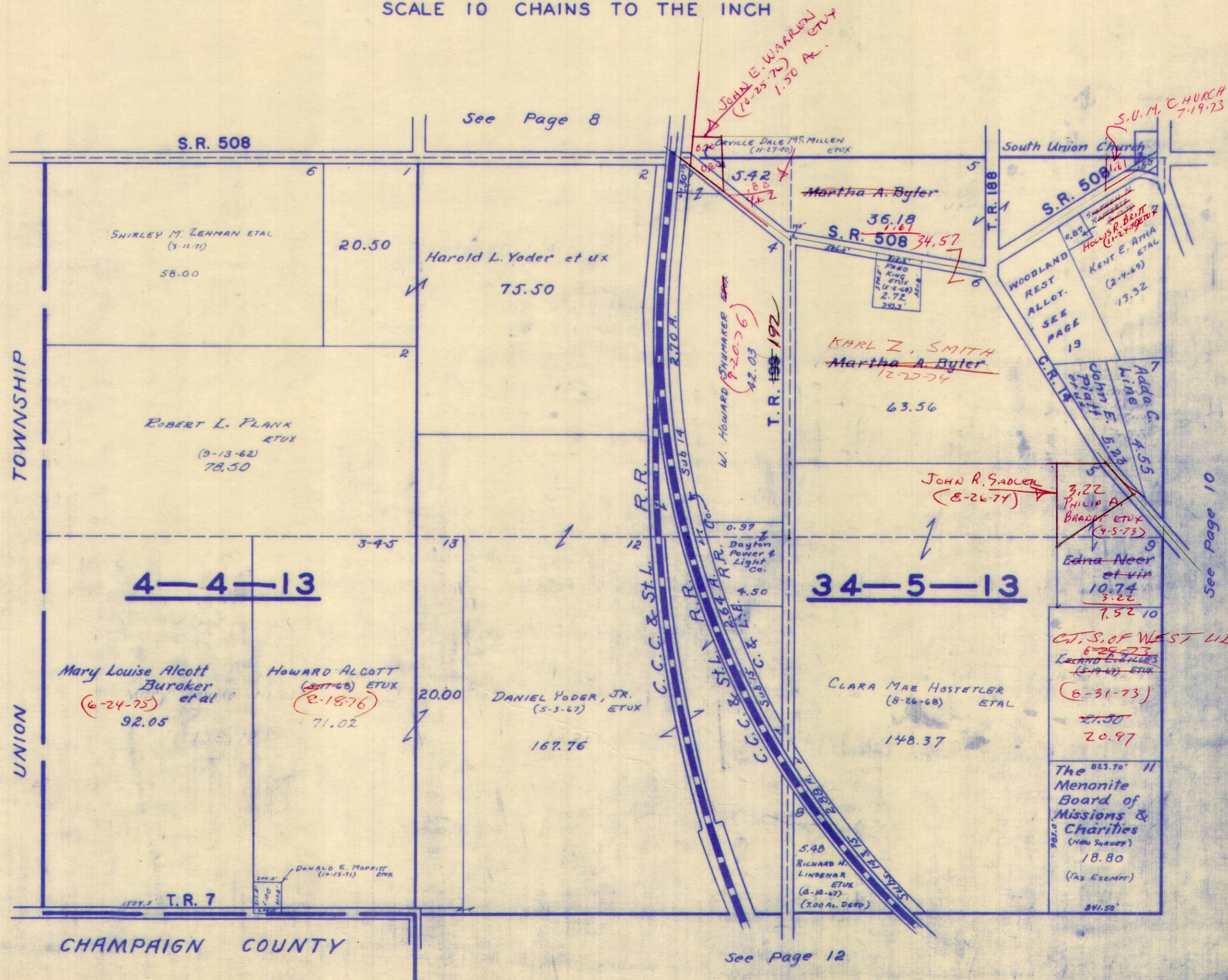
SURVEY OR SECTION	SUB. NO.	NO. ACRES	GRANTOR	GRANTEE	ACRES TRANS'FRD	TRANS.	DATE OF TRANSFER	DEED		LOT NO.	SIZE		REMARKS
								VOL.	PAGE		FRONT	DEPTH	
34-5-13		0.87	Morris Eugene Weeks ETUX	Stephen N. Rafferty	0.87	✓	6-17-71	335	565-566				Liberty
4-4-13	34-5	72.02	HOWARD ALCOTT ETUX	DONALD E. MOFFITT ETUX	1.00	✓	10-15-71	337	401-408		200.0'	217.8'	
34-5-13		0.87	STEPHAN N. RAFFERTY ETUX	HOLLIS R. BRITT ETUX	0.87	✓	11-24-72	343	991-992				
34-5-13	9	10.74	EARL J. NEER ETUX	PHILIP A. BRANDT ETUX	10.74	✓	4-5-73	346	304-311				
34-5-13	10	21.50	LELAND C. ZILLES ETUX	C.T.S. OF WEST LIBERTY	21.50	✓	6-29-73	347	745-747				New Survey
34-5-13	5	36.18	MARTHA BYLER	SOUTH UNION MENNONITE CHURCH	36.18	✓	7-19-73	348	152-153				NEW SURVEY
34-5-13	10	20.97	LELAND C. ZILLES ETUX	C.T.S. OF WEST LIBERTY, INC. (CORRECTIVE DEED)	20.97	✓	8-31-73	348	997-999				New Survey
34-5-13	5-9	10.74	PHILIP A. BRANDT ETUX	JOHN R. SADLER	3.22	✓	8-26-74	354	794-795				New Survey
34-5-13		13.32	LAVERNE C. ATHA	LAURA E. ATHA & INTEREST	13.32	✓	9-18-74	355	338-341				
34-5-13	5-6	34.57, 63.56	MARTHA BYLER	KARL Z. SMITH ETUX	63.56	✓	12-27-74	356	613-615				
4-4-13		92.05	EDITH W. ALCOTT (De'd)	MARY LOUISE BURKOW ETAL	92.05	✓	6-28-75	359	29				
44-13		71.02	HOWARD ALCOTT ETUX	PAULA K. KERNS	71.02	✓	2-18-76	362	284-286				
34-5-13		20.00	HOWARD ALCOTT ETUX	PAULA K. KERNS	20.00	✓	2-18-76	362	287-289				
44-13		71.02	PAULA K. KERNS	HOWARD ALCOTT ETUX	71.02	✓	2-18-76	362	287-289				
34-5-13		20.00	PAULA K. KERNS	HOWARD ALCOTT ETUX	20.00	✓	2-18-76	362	287-289				
34-5-13		42.03	ANNA S. SHUMAKER (De'd)	W. HOWARD SHUMAKER	42.03	✓	9-20-76	366	614				DEED TOTALS .45.03
34-5-13		5.42	ORVILLE D. M. MILLON ETUX	JOHN E. WARREN ETUX	0.80	✓	10-25-76	367	197-198				New Survey

9
 45.30
 1.00
 46.30
 1.30
 46.97
 1.97
 45.03

SECTION 4 TOWN 4 RANGE 13

SECTION 34 TOWN 5 RANGE 13

SCALE 10 CHAINS TO THE INCH



CHAMPAIGN COUNTY

See Page 12

See Page 10

SURVEY OR SECTION	SUB. NO.	NO. ACRES	GRANTOR	GRANTEE	ACRES TRANS'FRD	TRANS.	DATE OF TRANSFER	DEED		LOT NO.	SIZE		REMARKS
								VOL.	PAGE		FRONT	DEPTH	
28-5-13	22-23	31.04	THOMAS W. SWISHER ETAL	ROBERTA M. GRABER	31.04	✓	4-2-71	334	136-439			53.00 ACRES EXCEPT 22.43 A., 246 A. & 104 A.	
28-5-13		11.63	Charles W. Sharp ETUX	George Raymond Calland ETUX	0.04	✓	7-8-71					West Liberty	
28-5-13		11.59	" "	" " " "	0.07	✓	7-8-71					" "	
28-5-13		11.53	" "	" " " "	0.23	✓	7-8-71					" "	
28-5-13	19.		RICHARD R. FERGUS ETUX	DANNY L. LANE ETUX	1.34	✓	8-19-71	336	609-610			LIBERTY	
28-5-13		1.34	DANNY L. LANE ETUX	WARREN K. DAUJSSON ETUX	0.76	✓	5-15-72	340	371-378			NEW SURVEY	
28-5-13	19	30.07	LELAN C. ZILLES ETUX	C.I.S. OF WEST LIBERTY	30.07	✓	6-29-73	347	745-747			NEW SURVEY	
28-5-13	19	30.99	LELAN C. ZILLES ETUX	C.I.S. OF WEST LIBERTY, INC. (CORRECTIVE DEED)	30.99	✓	8-31-73	348	997-999			NEW SURVEY	
28-5-13	23	12.32	LAVERNE C. ATHA ETUX	THE WEST LIBERTY CARE CENTER, INC.	12.32	✓	4-23-74	352	474-476				
28-5-13	22	31.04	ROBERTA M. GRABER ETUX	" "	19.70	✓	4-30-74	352	613-615			NEW SURVEY	
28-5-13		5.8	DANNY L. LANE ETUX	ROBERT M. KING ETUX	5.8	✓	5-10-74	352	761-763				
28-5-13		6.00	IRMA FOULK (DECD)	ORVA J. FOULK	6.00	✓	7-12-74	354	12-13				
28-5-13	5	29.44	MARJORIE HEADLEY DECD	JIMMY LEE HEADLEY	29.44	✓	7-18-74	354	132-134				
28-5-13	10	12.09			12.09	✓			297-299				
28-5-13		8.00	ROBERT RICHARD KING ETUX	WEST LIBERTY CARE CENTER INC	1.60	✓	7-24-74	354	299-338			NEW SURVEY	
28-5-13		5.20	LAVERNE C. ATHA	LAURA E. ATHA & INTEREST	5.20	✓	9-18-74	355	341-355				
28-5-13		6.00	EDWARD H. PETERS ETUX	KENNETH L. HEADLEY ETUX	6.00	✓	10-28-74	355	908-909				
28-5-13		8.00	CARLE A. AMENTROUT ETUX (GS.)	ROBERT RICHARD KING ETUX	8.00	✓	10-30-74	356	909-919-20			CORRECTIVE DEED U. 249 P. 581	
28-5-13		12.32				✓							
28-5-13		1.60	WEST LIBERTY CARE CENTER INC.	WEST LIBERTY HOMES INC.	4.06	✓	11-6-74	356	30-32			NEW SURVEY	
28-5-13		21.55	JOHN L. YODER 1/2 INT	BERTHA C. YODER	21.55	✓	3-4-76	362	447-452				
28-5-13		21.55	BERTHA C. YODER	JOE D. YODER ETAL (TRUSTEES)	21.55	✓	3-4-76	362	453-456				
28-5-13		21.55	JOHN L. YODER	JOE D. YODER ETAL (TRUSTEES)	21.55	✓	3-4-76	362	457-460				
28-5-13		6.00	C. RICHARD PARKER ETUX	MARILYN SCOTT	6.00	✗	3-29-76	362	762-763				
28-5-13		6.00	MARILYN SCOTT	A. LAVELNE PARKER	6.00	✗	3-29-76	362	764-765				
28-5-13		22.43	PAUL ORSBORN ETUX	MICHAEL J. KENNS ETUX	1.13	✗	7-8-77	371	411-412			NEW SURVEY	

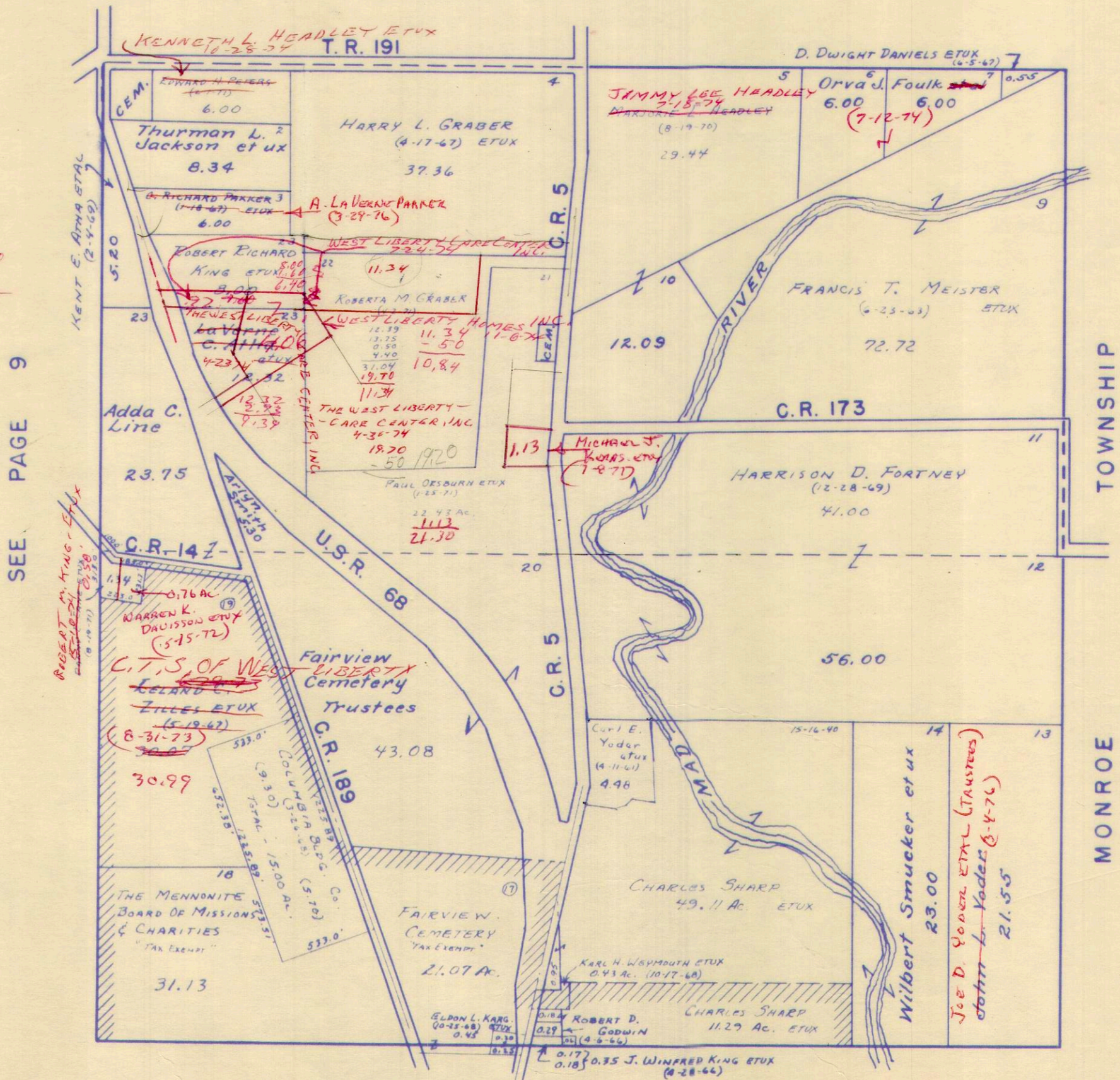
SEE PAGE 14

SECTION 28 TOWN 5 RANGE 13

SCALE 10 CHAINS TO THE INCH

SEE PAGE 7

18
17
12



SEE PAGE 9

SEE PAGE 11

1.34
0.76
0.58

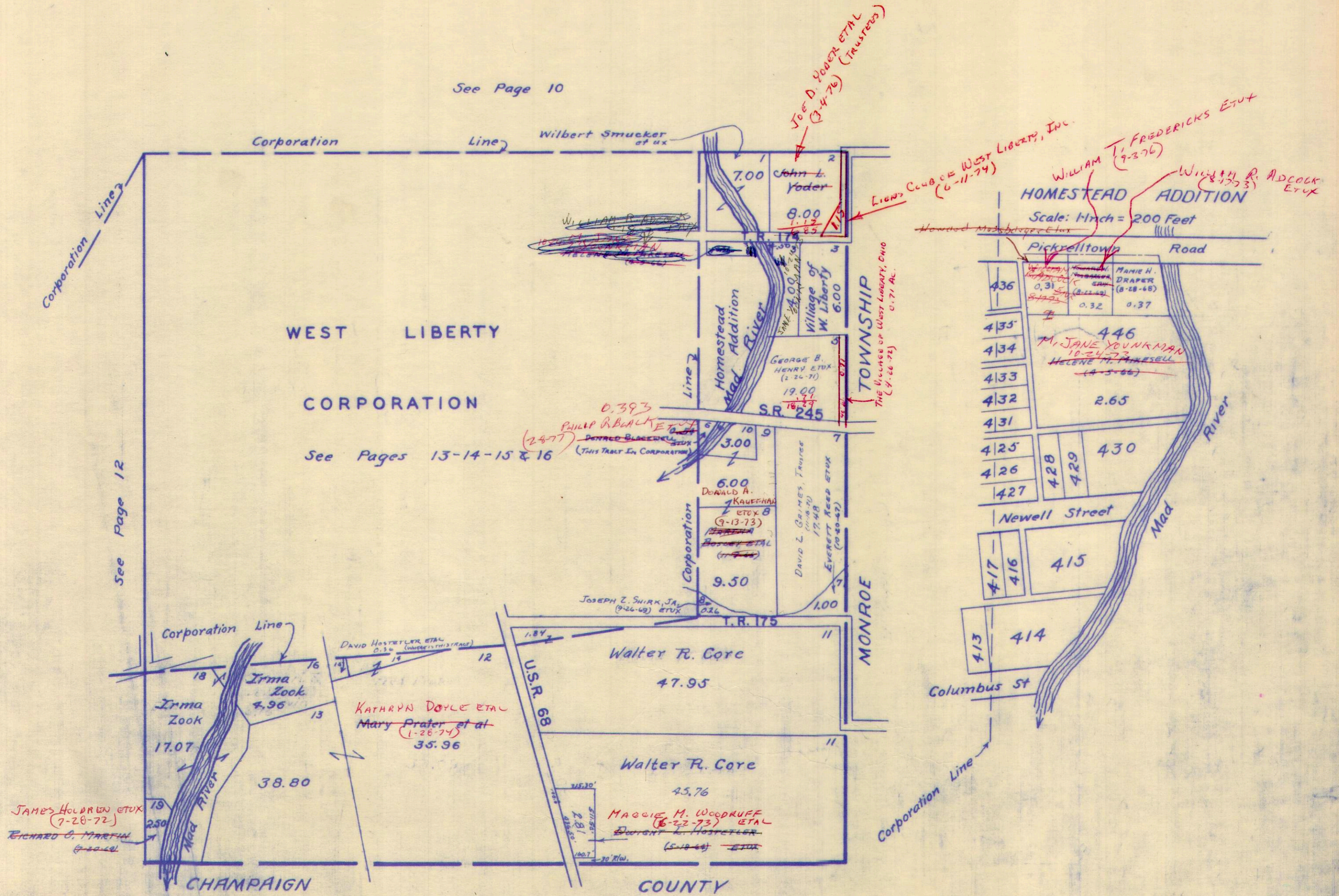
1.60
63
1.97

SURVEY OR SECTION	SUB. NO.	NO. ACRES	GRANTOR	GRANTEE	ACRES TRANS'FRD	TRANS.	DATE OF TRANSFER	DEED		LOT NO.	SIZE		REMARKS
								VOL.	PAGE		FRONT	DEPTH	
27-5-13	7	17.48	ARCHIE H. HEADINGS ETUX PHILLIP L. GAINES ETAL, TRUSTEES.	KARL H. HOSTETLER ETUX DAVID L. GAINES, TRUSTEE	17.48	✓	10-14-71	337	393-394	415-4-16			W. LIBERTY HOMESTEAD 2
27-5-13	5	19.00	GEORGE B. HENRY ETUX	THE VILLAGE OF WEST LIBERTY, OHIO	0.71	✓	4-26-72	340	80-81 954-				NEW SURVEY 40' WIDE
27-5-13	19	2.50	RICHARD O. MARTIN ETUX	JAMES HOLDREN ETUX	2.50	✓	7-28-72	341	956				
27-5-13	11	2.81	DWIGHT T. HOSTETLER ETUX	MAGGIE M. WOODRUFF ETAL	2.81	✓	6-22-73	347	668- 669				
27-5-13		2.65	Helene M. Mikesell (Dec)	Jane Younkman	2.65	✓	7-24-73	348	195	446			
27-5-13		0.50	" "	" "	0.50	✓	7-24-73	"	}				
27-5-13		"	"	"	"	✓	7-24-73	"		428-429 430			
27-5-13		4.0	" "	" "	4.0	✓	7-24-73	"	197				
27-5-13		0.31	Jane M. Younkman	Howard W. Mossberger	0.31	✓	7-27-73	348	290- 291-				Pickard Tomm Redd
27-5-13		.32	HOWARD W. MOSBERGER ETUX	WILLIAM R. ADCOCK ETUX	.32	✓	7-18-73	348	791- 792				
27-5-13		3.00-6.00 8.950	MARTHA BOSLEY ETAL (YODER)	DONALD A. KAUFFMAN ETUX	3.00-6.00 8.950	✓	9-13-73	349	235- 238				
27-5-13		.50 4.00	LYDIA M. BACKART ETUX	M. JANE YOUNKMAN	.50 4.00	✓	10-24-73	349	841- 843	446			
27-5-13		38.80 35.96	MARY PRATER	KATHRYN DOYLE ETAL	38.80 35.96	✓	1-28-74	351	88-89	428, 429, 430			
27-5-13		8.00	JOHN L. YODER ETUX	LIONS CLUB OF WEST LIBERTY, INC.	1.15	✓	6-11-74	353	431- 433				NEW SURVEY
27-5-13		6.85	JOHN L. YODER 1/2 INT.	BERTHA C. YODER	6.85	✓	3-4-76	362	447- 452				
27-5-13		6.85	BERTHA C. YODER	JOE D. YODER ETAL (TRUSTEES)	6.85	✓	3-4-76	362	453- 456				
27-5-13		6.85	JOHN L. YODER	JOE D. YODER ETAL (TRUSTEES)	6.85	✓	3-4-76	362	457- 460				
27-5-13		0.31	HOWARD MOSBERGER ETUX	WILLIAM T. FREDERICKS ETUX	0.31	✓	9-3-76	366	364- 365				
27-5-13		0.50	SCRANUS WIDEMAN ETUX	PHILIP R. BLACK ETUX	0.50	✗	2-5-77	368	877- 878				

SECTION 27 TOWN 5 RANGE 13

SCALE 10 CHAINS TO THE INCH

See Page 10

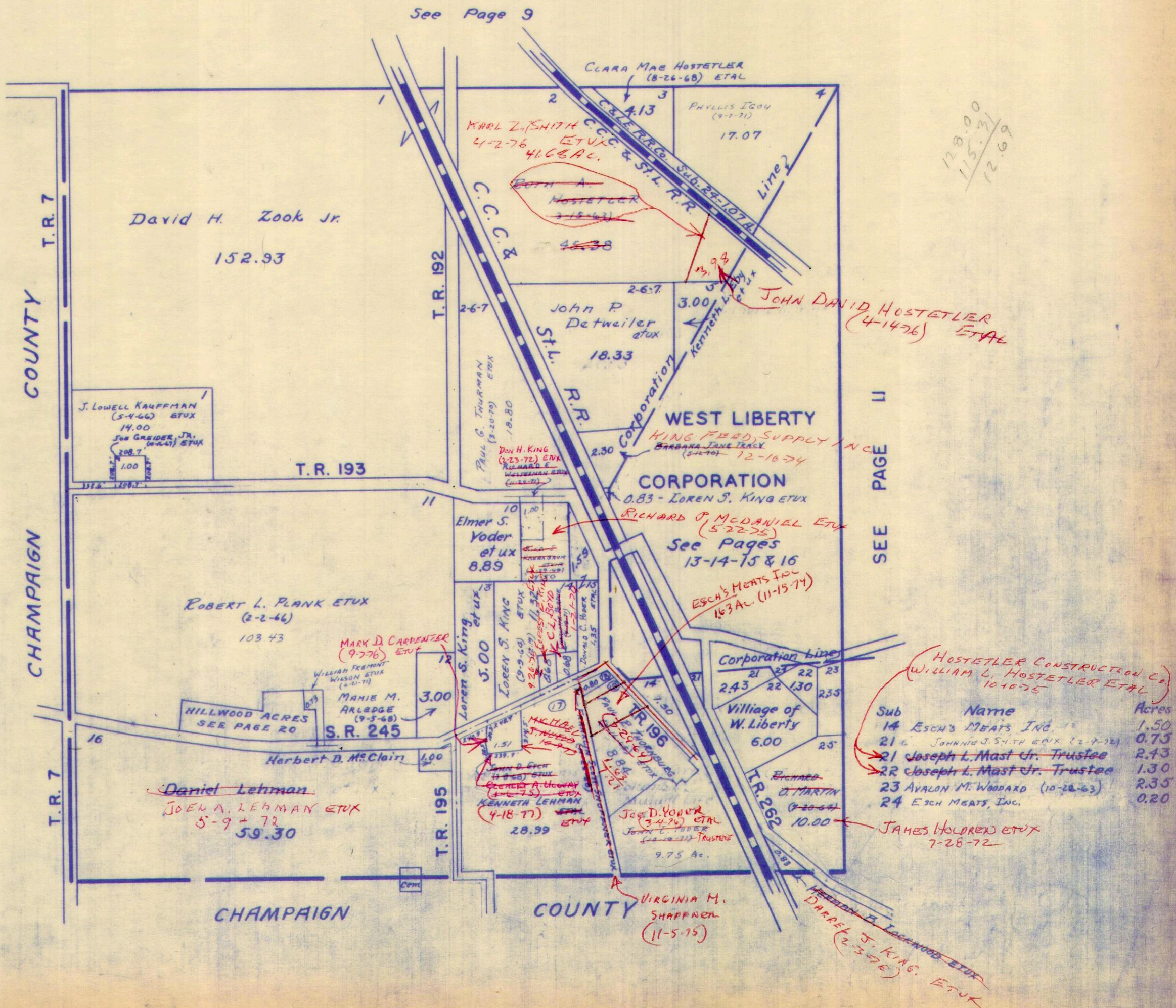


SURVEY OR SECTION	SUB. NO.	NO. ACRES	GRANTOR	GRANTEE	ACRES TRANS'FRD	TRANS.	DATE OF TRANSFER	DEED		LOT NO.	SIZE		REMARKS
								VOL.	PAGE		FRONT	DEPTH	
33-5-13	15	0.68 Ac.	JAMES R. PERDUE	CHARLOTTE PERDUE	0.68 Ac.	✓	4-9-71	334	530				
33-5-13	11	104.16	Robert L. Plank	William Fremont Wilson	0.73	✓	6-21-71	335	726				Liberty not recorded
33-5-13	4.		JOAN BOWMAN	PHYLLIS IGOW	17.33	✓	9-7-71	336	845-847				"
33-5-13	19	9.75	BERTHA C. YODER	JOHN L. YODER	9.75	✓	10-19-71	337	457-459				"
33-5-13			RITA J. KREAKBAUM ETUIR.	RICHARD E. WESTERMAN ETUX	1.00	✓	11-24-71	338	3-4				"
33-5-13	21	0.75	ARLENE SMITH ETUIR	NANCY C. SHEPARD	0.75	✓	2-4-72	338	820, 821				"
33-5-13	21	0.75	NANCY C. SHEPARD	JOHNNIE J. SMITH ETUX	0.75	✓	2-4-72	338	820, 821				"
33-5-13		1.00	RICHARD E. WESTERMAN ETUX	DON H. KING ETUX	1.00	✓	2-23-72	339	50-51				"
33-5-13			DANIEL LEHMAN ETUX	JOEL A. LEHMAN ETUX	59.00	✓	5-9-72	340	274-276				"
33-5-13		10.00	RICHARD O. MARTIN ETUX	JAMES HOLDREN ETUX	10.00	✓	7-28-72	341	954-956				
33-5-13		1.51	JOHN DALE ESCH ETUX	MICHAEL J. NEED	1.51	✓	10-9-73	349	606-607				
33-5-13		.68	CHARLOTTE A. PERDUE HITT ETUIR	C. L. BOYD	.68	✓	1-21-74	351	3-4				
33-5-13		8.84	PERPETUAL FED. SAV. & LOAN ASSOC. OF URBANA	PAUL R. THORNBURG ETUX	8.84	✓	3-29-74	352	3-4				
33-5-13		8.84	PAUL R. THORNBURG ETUX	ESCH'S MEATS, INC.	1.63	✓	11-15-74	356	145-146				New Survey
33-5-13		2.30	BARBARA JANE TRACT ETUIR	KING FEED, SUPPLY, INC.	2.30	✓	12-16-74	356	485-486				
33-5-13		1.51	MICHAEL J. NEED ETUX	CLEMENT A. ULLERY ETUX	1.51	✓	1-6-75	356	722-723				
33-5-13		4.50	RITA JAYNE KREAKBAUM ETUIR	RICHARD P. MCDANIEL ETUX	4.50	✓	5-22-75	358	486-487				
33-5-13		.68	LOREN S. KING ETUX	FOREST E. KING ETUX	.68	✓	9-26-75	360	387-388				
33-5-13		2.43	TRUMAN E. MAST DEC'D	(HOSTETLER CONSTRUCTION Co.)	2.43	✓	10-10-75	360	592-593				
33-5-13		1.30	JOSEPH L. MAST	WILLIAM L. HOSTETLER ETAL	1.30	✓	10-10-75	360	594-595				
33-5-13		0.80	FRANKLIN SCOTT SHAFFNER ETUX	MARILYN SCOTT	0.80	✓	11-5-75	360	915-916				
33-5-13		0.80	MARILYN SCOTT	VIRGINIA M. SHAFFNER	0.80	✓	11-5-75	360	917-918				
33-5-13		0.83	HERMAN B. LOCKWOOD ETUX	DARREL J. KING ETUX	0.83	✓	2-3-76	362	118-120				
33-5-13		9.75	JOHN L. YODER 1/2 INT	BERTHA C. YODER	9.75	✓	3-4-76	362	443-444				
33-5-13		9.75	BERTHA C. YODER 1/2 INT	JOE D. YODER ETAL (TRUSTEE)	9.75	✓	3-4-76	362	445-446				
33-5-13		9.75	JOHN L. YODER 1/2 INT	JOE D. YODER ETAL (TRUSTEE)	9.75	✓	3-4-76	362	447-448				
33-5-13		45.38	RUTH A. HOSTETLER HOOKER ETUIR	KARL Z. SMITH ETUX	41.68	✓	4-2-76	362	889-890				New Survey
33-5-13		3.98	RUTH A. HOSTETLER HOOKER ETUIR	JOAN DAVID HOSTETLER ETAL	3.98	✓	4-14-76	363	123-124				
33-5-13		3.98	" " " "	" " " "	3.98	✓	4-14-76	363	396-397				No Transfer
33-5-13		1.51	CLEMENT A. ULLERY ETUX	MARK D. CARPENTER ETUX	1.51	✓	9-7-76	366	381-382				
33-5-13		28.99	WILFRED LEHMAN ETUX	KENNETH LEHMAN ETUX	28.99	✗	4-18-77	369	861-862				

SECTION 33 TOWN 5 RANGE 13

SCALE 10 CHAINS TO THE INCH

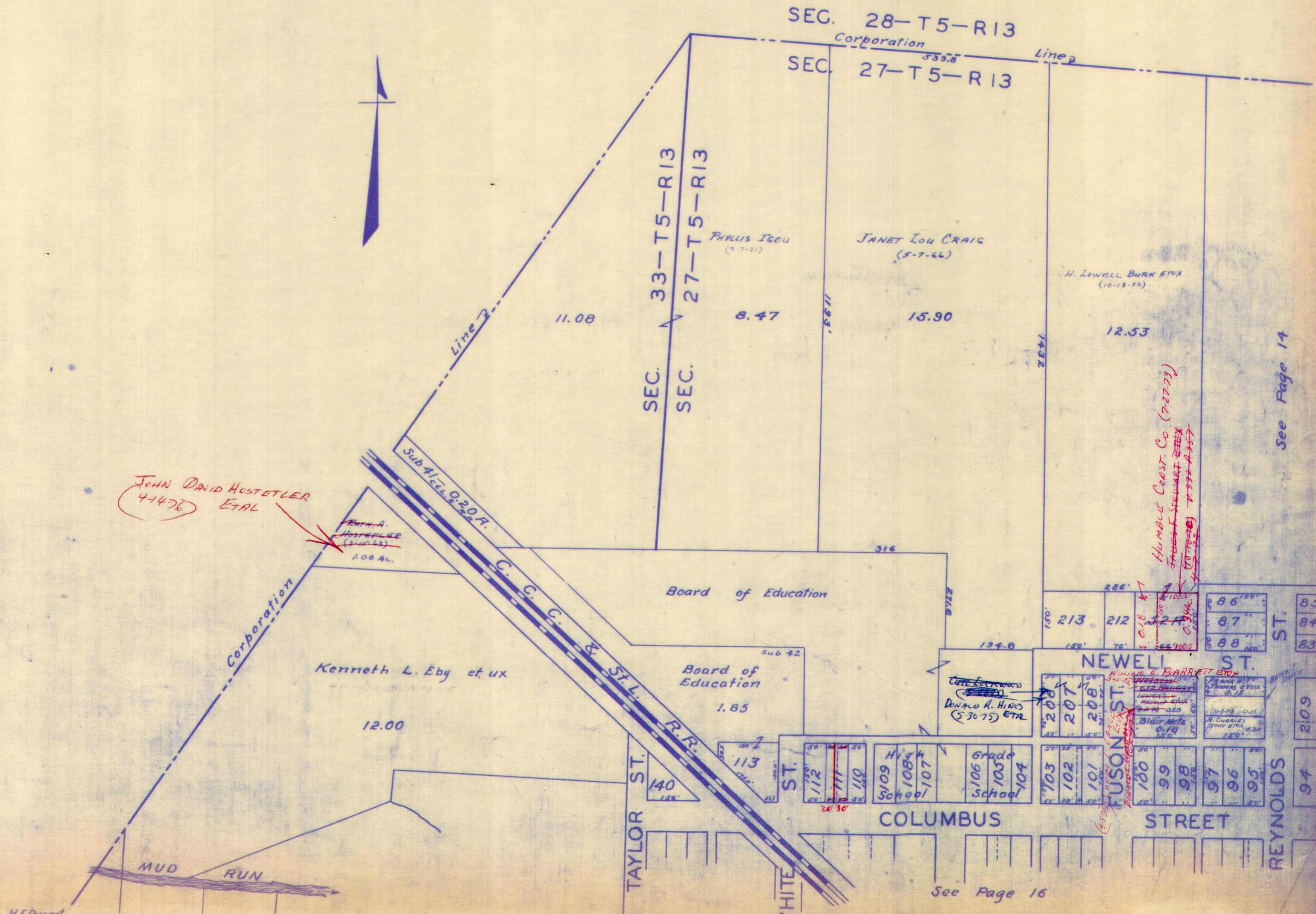
45.88
41.68
3/70



SURVEY OR SECTION	SUB. NO.	NO. ACRES	GRANTOR	GRANTEE	ACRES TRANS'FRD	TRANS.	DATE OF TRANSFER	DEED		LOT NO.	SIZE		REMARKS
								VOL.	PAGE		FRONT	DEPTH	
27-5-13			Fred L. Kauffman Etux	John J. Keely Etux		✓	5-14-71	335	46-47	99-100	100'	150'	West Liberty Corp.
27-5-13			HARRY L. BURGHAM ETUX	CAROL BRUNNER	1108	✓	8-13-71	336	537-540	95'			MILLER 2 nd Add "
27-5-13			JOAN BOWMAN	PHYLLIS IGOW	8.97	✓	9-7-71	336	645-647				W. LIBERTY CORP.
27-5-13			DON H. KING ETUX	STEVEN R. DANNER ETUX JAMES E. STEWART		✓	9-15-71	336	780-981	11A-112	75.0	150.0'	" " "
27-5-13		0.34	JANET STEWART	JANET STEWART	0.34	✓	4-7-72	339	768				" " "
			NELSON KANACY ETUX	WILLIAM E. BARRETT ETUX	0.12	✓	5-11-72	340	320-321				" " "
		0.20	LESTER S. HXSLIP ETUX	DONALD L. WESTFALL ETUX	0.20	✓	6-30-72	341	294-295				" " "
			WILLARD SCHEIFELE ETUX	RONALD D. FARLEY ETUX		✓	8-7-72	342	210-211	103			
			CELESTA B. MARINE DEC'D	DANIEL JOHNSON ETUX		✓	1-2-73	344	578	110			
			DANIEL JOHNSON ETUX	TRACY HUMBLE ETUX		✓	1-12-73	344	763-764	110			
			TRACY H. HUMBLE ETUX	EDWARD E. WESTFALL ETUX		✓	2-21-73	345	556-557	110			
			SAMUEL N. YODER ETUX	URMA V. SMITH ETUX		✓	3-2-73	345	480-481	140			
			LONG ISLAND CONSTRUCTION CO.	JOHN P. SCHERER		✓	7-13-73	347	993-995	111			
			JAMES F STEWART ETUX	Humble Construction Co	0.34	✓	7-27-73	348	514-515				WL Corp.
			HERMAN LOCK & LOCKWOOD ETUX	SAMUEL O. ROTH ETUX		✓	1-17-74	350	963-964	PT. 206, 17, 207 PT. 208 E. PT. 111	5'	150'	TOTAL 30' OFF EAST END
			JOHN P. SCHERER ETUX	JOHN F. KACHELE ETUX		✓	6-17-74	353	548-549		23'	150'	
			RONALD D. FARLEY ETUX	ROBERT L. TRACY ETUX		✓	8-6-74	354	524	103			
			STEVEN R. DANNER ETUX	JOSEPH D. CLEM ETUX		✓	12-12-74	356	441-442	112			
			FRANK E. PERRY DEC'D	VERNA PERRY		✓	1-15-75	356	835	97			
			JEAN F. WESTFALL	EDWARD E. WESTFALL		✓	2-6-75	357	156-157	110			
			EFFIE LOCKWOOD DEC'D	OTTO LOCKWOOD		✓	5-28-75	358	563-564	PT. 206 PT. 207 PT. 208	75'	150'	No TRANSFER NORTH PARTS
			SAMUEL O. ROTH ETUX	DONALD R. HINES ETAL		✓	5-30-75	358	627	PT. 206 PT. 207 PT. 208	75'	150'	NORTH PARTS
27-5-13		0.20	DONALD L. WESTFALL, JR. ETUX	LARRY L. LANCE ETUX	0.20	✓	9-9-75	360	140-141				
33-5-13		1.00	RUTH A. HOSTETLER HOOKER ETUX	JOHN DAVID HOSTETLER ETAL	1.00	✓	4-14-76	363	123-124				
33-5-13		1.00	" " " " " "	" " " " " "	1.00	✓	5-3-76	363	396-397				No TRANSFER
			CALLIE M. LAMB	GERALD B. LANDES ETUX		✗	9-14-76	366	537	98			
			URMA V. SMITH ETUX	SAMUEL N. YODER ETUX		✗	11-18-76	367	754-755	140			
			SAMUEL N. YODER ETUX	JIMMY DOUGLAS McCOMBS ETAL		✗	5-31-77	370	573-574	140			

LIBERTY TOWNSHIP
WEST LIBERTY CORPORATION

SCALE 200 FEET TO THE INCH



See Page 14

See Page 16

SURVEY OR SECTION	SUB. NO.	NO. ACRES	GRANTOR	GRANTEE	ACRES TRANS/FRD	TRANS.	DATE OF TRANSFER	DEED		LOT NO.	SIZE		REMARKS
								VOL.	PAGE		FRONT	DEPTH	
27-5-13		0.19 Ac. Lots 219A-380A	ALBERT J. GANTZ (Dec'd)	HOWARD S. SCHMITT ETUX	0.19 Ac. Lots 219A-380A	✓	4-19-71	334	654-655	0.19 Ac. Lots 219A-380A			
27-5-13		0.11	LARRY N. MARKIN ETUX	SHIRLEY JANE ASH	0.11	✓	4-23-71	334	748-749				0.20 Ac. EXCEPT 32' OFF S. SIDE.
28-5-13		0.10	Charles W. Sharp ETUX	George Raymond Calland ETUX	0.10		6-18-71						West Liberty
28-5-13		0.32	Charles W. Sharp ETUX	George Raymond Calland ETUX	0.32		6-18-71						West Liberty
			Nelson Hostetter ETUX	Larry Dale Goff ETUX		✓	6-25-71	335	700	16			E. Columbus
28-5-13		11.63	CHARLES W. SHARP	GEORGE RAYMOND CALLAND ETUX	11.63		6-18-71						W. LIBERTY
27-5-13			HOWARD BUCK ETUX	STEVE M. CULLOUGH ETUX		✓	7-6-71	335	856-857	445 & 444 Pt.	75.0'	150.0'	S. 1/2 OF LOT 444
27-5-13		2.88	CHARLES W. SHARP ETUX	GEORGE RAYMOND CALLAND ETUX	0.03	✓	7-8-71	335	904-906				West LIBERTY
27-5-13		2.85	CHARLES W. SHARP ETUX	GEORGE RAYMOND CALLAND ETUX	0.09	✓	7-8-71	335	904-906				" "
27-5-13			ILL. K. YODER ETAL.	RAYMOND M. ROSS ETUX	4.00		7-20-71						West Liberty
27-5-13			HAROLD G. WYANDT ETUX	ROBERT K. WILSON ETUX		✓	8-3-71	336	963-964	347 A-B 348 A-D			NORTH HALE
			JOSEPH M. OWENS, AFFIDAVIT	JOSEPH M. OWENS		✓	8-4-71	336	391-	24-E-W. HALE 351-A-B			W. LIBERTY
			J. HARLEY PLANK ETUX	RICHARD B. FERGUS ETUX.		✓	8-26-71	336	679-680	349 A-B 350 A-B			W. LIBERTY
			JOSEPH M. HARTZLER DEC'D	RONALD L. POWELL ETUX		✓	9-8-71	336	678-679	216			W. " CORP.
			D. ERNEST LEHMAN ETUX IRVING JERRY REISINGER ETUX SHERIFF OF LOGAN CO.	DANIEL LEHMAN ETUX	0.68	✓	9-8-71	336	876-877				" " "
			ROBERT K. WILSON ETUX	J. EMMET KING ETUX	0.16	✓	10-8-71	337	315-317				" " "
			JAMES E. STORT ETUX	BYRON L. BYLER ETUX		✓	10-8-71	337	324-325	1/2 A+B 347-348			" "
			MARGARET E. KAUFFMAN	D. MICHAEL FARLEY ETUX		✓	10-12-71	337	358-359	621			" " "
			JOYCE ANN HOSTETLER ETAL	ARCHIE HEADINGS ETUX		✓	10-18-71	337	445-446	434-435			" " "
			TRACY H. HUMBLE ETUX	TRACY H. HUMBLE ETUX		✓	11-8-71	337	781-782	377 378 Pt. 580	60.0'	150.0'	" " "
			TRACY H. HUMBLE ETUX	JOYCE ANN HOSTETLER		✓	11-8-71	337	799-780	581			" " "
			HERMAN H. ROTH ETUX	CHARLES M. HENRY ETUX		✓	11-16-71	337	869-870	678 Pt. N. A. 375			W. LIBERTY
			IOLA K. YODER ETAL	ROGER D. HEMPHILL ETUX		✓	11-29-71	338	64-16	354 B Lots 353A-354A			" "
27-5-13			ETHEL G. WILSON DEC'D	WILLIAM WAYNE KAUFFMAN		✓	12-10-71	338	239-242	221			" "
27-5-13		0.073	RUBY W. WEBB ETUX	RUBY W. WEBB	0.073	✓	2-10-72	338	673-674	361 Pt.			" "
			HUMBLE CONST. CO	JUNE HOSTETLER			3-1-72	339	115-116	581-580			" " "
			RONALD EUGENE CRAIG	A. J. KING ETUX	0.073		3-6-72	339	193-194	Lot 361 Pt.			" " "
			JAMES F. STEWART ETUX	RABPH J. KAUFFMAN ETUX			3-6-72	339	194-194	626			GARDEN ADD.
			MARY I. HARRIMAN	GEORGE B. HENRY ETUX			3-9-72	339	241-242	E. 3/4 of Lot 72			W. LIBERTY
			DORCAS DAVIDSON	MARY I. HARRIMAN			4-7-72	339	773-774	617-618			" "
			BURNETT G. RINBOLT	JANET STEWART			4-7-72	339	775	617-618			" "
27-5-13			ETNA I. MOOTS DEC'D	HAROLD C. WYANDT ETUX			4-21-72	340	1-2	423			
			FLOYD L. BYLER ETUX	BARBARA PLANK			5-22-72	340	500-501	541-542			
			JAMES C. DODGE ETUX	ROBERT M. MOOTS ETAL			6-1-72	340	721-722	333-334			W. LIBERTY
			MARY E. YODER	JAMES C. DODGE ETUX			6-5-72	340	767-768	420 & 419 Pt.			2' OFF W. SIDE OF LOT 419
			ROVILLA YODER	LUCILLE G. BYLER			6-5-72	340	769-770	420 & 419 Pt.			2' OFF W. SIDE OF LOT 419
			GRACE YODER	HERBERT A. TRAUGHT ETUX			6-19-72	341	68-69	640			W. LIBERTY
			MAX N. EVANS ETUX	DOUGLAS PLANK ETUX			6-30-72	341	292- 293	472			
			LEONARD O. LEVAN ETUX	WILLIAM R. DODGE ETUX			7-18-72	341	623	1/2 FT. OFF THE EAST OF 573			
			RAYMOND LEE KNOTTS ETUX	HERBERT A. TRAUGHT ETUX			7-28-72	341	857	609 Pt.	40.0'	150.0'	E. HALF
			DORCAS DAVIDSON	RONALD D. FARLEY ETUX			9-21-72	343	14-15	33			
			NEWTON S. WEBER ETUX	DAVID L. FRIDENMAKER ETUX			10-5-72	343	218- 219	382			
			JOSEPH M. OWENS	JOHN C. PLANK ETUX			10-25-72	343	416- 465	31			
				DONOVAN KEITH RICKETS ETUX			11-24-72	343	980-983	24 Pt 25 Pt.			S. PART OF LOTS.
				NEWTON S. WEBER ETUX			11-27-72	343	997- 998	24 Pt.			E. PART

SURVEY OR SECTION	SUB. NO.	NO. ACRES	GRANTOR	GRANTEE	ACRES TRANS'FRD	TRANS.	DATE OF TRANSFER	DEED		LOT NO.	SIZE		REMARKS	
								VOL.	PAGE		FRONT	DEPTH		
		.16	HERBERT A. TRAUCHT ETUX J. EMMETT KING ETUX FONNA DONAHUE ROBERT M. MOOTS ETAL OLIVE B. LEASE THORNTON A. HASSLER ETUX JAMES C. DODGE ETUX	ALLEN D. PLANK ETUX BOYD D. CONLEY ETUX BELLEFONTAINE NATIONAL BANK FONNA DONAHUE MARY E. HAGANS JAMES C. DODGE ETUX THORNTON A. HASSLER ETUX	.16		1-8-73 1-15-73 1-16-73 1-16-73 1-30-73 1-31-73 1-31-73	344 344 344 344 345 345 345	670-671 784-785 817 817 818 11-12 42-43 44-45	508 Pt. 509, 510 Pt. 333, 334 333, 334 333, 334 590, 591 578-579 578-579				
		.11	SHIRLEY JANE ASH GLEN KAUFFMAN MARY L. WILLIAMSON DEC'D LELAND D. METZ ETUX JAMES C. DODGE ETUX ADA E. WEARLY (Dec'd) CLETUS MICHAEL DEC'D FONNA DONAHUE	CHARLES E. THORNBURG ETUX RUTH KING HALL OR RUTH KAUFFMAN KING DONALD H. WILLIAMSON ETAL JAMES C. DODGE ETUX LELAND D. METZ ETUX HOLLEY A. HOKK ETUX MARY E. MICHAEL JASON H. SHERWOOD ETUX	.11	✓	3-19-73 4-30-73 5-10-73 5-31-73 5-31-73 6-6-73 7-2-73 7-3-73	345 346 346 347 347 347 347 347	748 749 551-552 816-817 241-242 243-244 332-333 781-782 853-854 968-969	373 26 620 620 92-93 Pt. 33, 34, 35 36 333, 334				
28-5-13			J. Winford King (Dec'd) Helene M. Mikeson (Dec)	Morie A. King Jane Younkman	.18, .17, .06 .06 A.	✓	7-11-73 7-24-73	347 348	769 195					
27-5-13		.65	CHARLES WILLIAM HOSTETLER ETUX	LEE A. WALLACE ETUX	.65	✓	8-6-73	348	467-468					Cov Linden + Washington
27-5-13		.65	LEE A. WALLACE ETUX " "	VIRGINIA ANNE HOSTETLER CHARLES WILLIAM HOSTETLER	.65	✓	8-7-73 8-7-73	348 348	469-470 471-472					
			MILTON M. HEADINGS (Dec'd) HOWARD BUCK ETUX HERMAN W. KNOFF (Dec'd) AMOS HOSTETLER BYRON L. BYLER ETUX LLOYD D. GILBERT ETUX LELA WILLIAMSON LYDIA M. BACKART ETUIR THORNTON A. HASSLER ETUX	JULIUS V. PEARSON ETUX DAVID S. REAMES ETUX FRED D. KNOFF ETAL LYLE D. MILLER ETUX DARLENE F. REIMER DONALD R. HOLDREN ETUX DONALD H. WILLIAMSON ETAL M. JANE YOUNKMAN RICHARD D. JACKSON ETUX			8-7-73 8-9-73 9-6-73 9-7-73 9-11-73 10-4-73 10-9-73 10-24-73 11-5-73	348 348 349 349 349 349 349 349 350	500-501 537-538 88-89 154-155 201-202 572-573 150-151 757 841-843 13-14	530, 531, 532 533 Pt. 443 401 402 Pt. 546, 547 N. 1/2 of 347A, 347B N. 1/2 of 348A, 348B 66 W. Pt. 67 26 672 576, EAST 1/2 of 577	50' 150' 25' 150'		EXCEPT 10' S. SIDE	
			NELLE E. BALDWIN DEC'D WILLIAM H. WILLIAMSON DEC'D DONALD H. WILLIAMSON DONALD H. WILLIAMSON ETAL	HOWARD R. BALDWIN RAYMEN D. PLANK ETUX " "			12-17-73 12-17-73 12-17-73	350 350 350	586-587 588-589 589-591	26 26 26				
			HARLEY G. HEADINGS ETAL CHARLES F. SMITH ETUX LOIS P. YODER HALLMAN ETUIR MARGORY YODER ROHRER ETUIR HERMAN H. KING DEC'D JOANNA D. KNOFF DEC'D JOHN C. PLANK ETUX LEO H. ROTH (Dec'd) VAUGHN L. KING LARRY DALE GOFF ETUX PHILLIP E. HORNER RICHARD O. MARTIN ETUX ELLA MOOTS ETAL	JULIUS V. PEARSON ETUX WILLIAM LEE KAUFFMAN ETUX MONTE V. HARTZLER ETUX GAIL H. YODER ETUX VAUGHN L. KING FRED D. KNOFF DARIUS A. PLANK ETUX ILVA H. ROTH LARRY WARREN SMITH ETUX JOHN C. RICHARD ETUX ELEANOR E. HORNER RONALD D. FARLEY ETUX ROBERT MAX MOOTS ETUX			12-27-73 1-3-74 1-7-74 1-31-74 2-1-74 2-4-74 2-15-74 2-21-74 4-17-74 4-23-74 4-29-74 5-10-74 5-20-74	350 350 350 351 351 351 351 351 352 352 352 352 352	672-675 724-725 821-822 134-135 154-156 190-191 362-362 415 349-350 478-487 578-579 778-779 934-935	530, 531, 532 533 Pt. 616 404 Pt. 366 802, 367 14, 15, 16 218 401, Pt. 402 31 571 218 16 543, 544 34 332				
		.20	R. RAYMOND S. HOLDREN ETUX	MARILYN SCOTT	.20	✓	5-21-74	352	986-987					
		.20	MARILYN SCOTT	JESSIE N. HOLDREN	.20	✓	5-21-74	352	987-989					

SURVEY OR SECTION	SUB. NO.	NO. ACRES	GRANTOR	GRANTEE	ACRES TRANS'FRD	TRANS.	DATE OF TRANSFER	DEED		LOT NO.	SIZE		REMARKS
								VOL.	PAGE		FRONT	DEPTH	
			RAY C. MURPHY (Dec'd)	RUTH E. MURPHY			5-29-74	353	164	413-414			
			DARLENE F. REIMER	DORIS ENDS.			6-7-74	353	380-381	347A, 347B 348A, 348B			N. HALF
			RONALD D. FARLEY ETUX	DELBERT R. FULLENKAMP ETUX			7-25-74	354	305-612	33			
			PHILIP H. ROBERTS DEC'D	WILLIAM P. ROBERTS ETUX			8-13-74	354	613-725	32			
			RICHARD D. JACKSON ETUX	JANET I. SMUCKER			8-20-74	354	726-741	E. 1/2 337, 33C			
			IVA M. MILLER	GLADE H. YODER ETUX			8-21-74	354	742-737	19			
			GLADE H. YODER ETUX	CHARLES F. RUTHERFORD ETUX			8-21-74	354	740-799	336A, 357A, 357B			E. HALF
			NANGYE C. SHEPARD TRIMBLE ETUX	MAURICE C. YODER ETUX			8-26-74	354	166-167	210 Pt. 211			
			MAY LEROY	DEBORAH M. PIATT			9-10-74	355	269-271	80			
			GEORGE RAYMOND CALLAND ETUX	MARIE A. KING	.04 .09 .03, .07, .23	✓	10-4-74 10-4-74	355	592-593	441-442			
			HOWARD R. BALDWIN (Dec'd)	MILDRED L. ROSS			10-4-74	355	700-701	605-604 603			
			FRANK S. NORTON ETUX	FLORENCE PECK			10-11-74	355	702-703	603-604 605			
			FLORENCE PECK	FRANK S. NORTON ETUX			10-11-74	355	838-839	586, 587			
			PAUL E. WEARLY ETUX	JAMES C. DODGE ETUX			10-18-74	355	840-841	586, 587			
			JAMES C. DODGE ETUX	PAUL E. WEARLY ETUX			10-18-74	355	40-41	586, 587			
			CHARLES E. NELSON ETUX	DAVID E. WALLACE ETUX			11-6-74	356	786-787	Pt. 70, Pt. 71	50	150	
			ROGER D. HEMPHILL ETUX	FLORENCE PECK			1-10-75	356	787-788	353A 354A 354B			
			FLORENCE PECK	DIANE J. HEMPHILL			1-10-75	356	788-789	353A 354A 354B			
			CLARA B. YODER	MICHAEL J. NEED ETUX			1-14-75	356	829-830	29			
			RAYMOND V. HINES DEC'D	SARAH HINES			1-16-75	356	845-231	81			
			FOREST LITTLE ETUX	WALTER L. TURNER ETUX			2-20-75	357	232-266	Pt. 24 Pt. 25 Pt. 37 Pt. 38	77.75'	80'	NORTH PART 85' OFF EAST END
			HUGH GINN ETAL	CHARLES W. SHARP ETUX			2-24-75	357	538-922	19			
			EMMA LUCILE YODER DEC'D	GLADE H. YODER			3-19-75	357	923-924	24 Pt.			
			NEWTON S. WEBER ETUX	NAOMI W. HEADINGS			4-14-75	357	409-533	376			
			ROSCOE D. GREEN ETUX	ADAH B. MARKIN			5-23-75	358	534-567	Pt. 219			
		0.06	GAIL GAIL E. MILLER ETUX	LUCY M. RUTHERFORD	0.06	✓	5-27-75	358	568-569	541, 542			
			NORMA JANE WELLS ETUX	RONALD L. HARRISON ETUX			5-28-75	358	570-602	541, 542			
			BARBARA PLANK DEC'D	" " "			5-28-75	358	603-845	484, 485			
			DOVIE ZOOK DEC'D	ESTHER J. BROWN			5-30-75	358	846-847	218			
			LARRY WARREN SMITH ETUX	MADGE ROBERTS			6-16-75	358	848-100	218			
			MADGE ROBERTS	BARBARA H. BLACKWELL			6-16-75	358	101-450	332			
27-5-13		0.22	ROBERT MAX HOOTS ETUX	JEFFREY ALAN HEIBERGER	0.22	✓	7-30-75	359	451-452				
27-5-13		0.22	JOHN D. HOOLEY ETUX	JAMES C. DODGE ETUX	0.22	✓	7-30-75	359	453-507				
			JAMES C. DODGE ETUX	FANNIE C. HOOLEY			7-30-75	359	507-562	403-402 Pt. 69-70 Pt.			10' OFF S. SIDE OF LOT 402 7 1/2' OFF W. SIDE OF 20
			EZRA J. HEADINGS (Dec'd)	NELLIE HEADINGS			8-1-75	359	563-577				
			PHILIP T. PARTRIDGE (Dec'd)	EVA C. PARTRIDGE			8-6-75	359	577-826	628 Pt. 385			W. 1/2 OF 385
			RALPH J. KAUFFMAN (Dec'd)	EVA M. KAUFFMAN			8-6-75	359	826-494				W. 1/2 OF 67
			GEORGE W. TUSTISON DEC'D	RUTH M. TUSTISON			8-25-75	359	495-549	66-67A 475, 476, 477			
			DONALD R. HOLDREN (Dec'd)	SADIE ELLEN HOLDREN			10-3-75	360	550-99				
			KENNETH W. SMITH DEC'D	GARNET A. SMITH			10-7-75	360	100-354	Pt. 209 Pt. 210			
			ALLIE MAE HOSTETLER DEC'D	VIVIAN C. DODGE			11-19-75	361	355-692				
			J. ARTHUR DETWEILER DEC'D	MARY M. DETWEILER			11-21-75	361	693-97	Pt. 380			
			VIOLA P. MILLER DEC'D	ADRIAN D. MILLER ETAL			12-4-75	361	97-354	539, 540			
			WILLIAM LEE KAUFFMAN ETUX	EMMA A. KAUFFMAN			12-31-75	361	355-692	616			
			EVA HARTZLER	LARRY E. STEIDER ETUX			2-2-76	362	693-97	406			
			MICHAEL J. NEED ETUX	NORMAN S. MYERS ETAL			2-17-76	362	251-250	29			
			EDNA L. FOUGHTY DEC'D	SHIRLEY DUNAWAY			2-17-76	362	253-343	Pt. 342			

SURVEY OR SECTION	SUB. NO.	NO. ACRES	GRANTOR	GRANTEE	ACRES TRANS'FRD	TRANS.	DATE OF TRANSFER	DEED		LOT NO.	SIZE		REMARKS
								VOL.	PAGE		FRONT	DEPTH	
			SHIRLEY DUNAWAY ETUIR	LEE R. COLLINSWORTH			3-8-76	362	490-491	343 Pt. 342			
			FRANK IRWIN DEC'D	LAVERNE C. ATHA			3-23-76	362	682-49	92, Pt. 93			No TRANSFER
			ARCHIE HEADINGS ETUX	J. NICK LANTZ			4-9-76	363	50	434, 435			
			CAROLINE ALLEN DEC'D	1/2 INT. DAVID ALLEN ETAL			4-13-76	363	102-103	N. Pt. 408			
			SUDIE FISHER DEC'D	UND. 1/4 INT. EDWIN FISHER ETAL			4-13-76	363	104-105	N. Pt. 408			
			DOUGLAS PLANK ETUX	RICHARD S. PARSONS ETUX			4-20-76	363	144-145	422			
			EDNA M. LEIB DEC'D	ANNA MARGARET LEIB ETAL			4-30-76	363	348-349	E. 15' OF 506 W. 12.5' 508			
			JEAN HEATWOLE ETUIR	CHARLES F. RUTHERFORD ETUX			4-30-76	363	379-380	N. Pt. 408			
			DAVID ALLEN ETUX	" " " "			4-30-76	363	377-378	N. Pt. 408			
			LOIS LEHMAN ETUIR	" " " "			4-30-76	363	367-370	N. Pt. 408			
			EDWIN FISHER ETAL	" " " "			4-30-76	363	373-374	N. Pt. 408			
			PAULINE MILLER ETUIR	" " " "			4-30-76	363	371-372	N. Pt. 408			
			JOHN A. LEHMAN ETAL	" " " "			4-30-76	362	375-376	363-364 N. Pt. 408 357 A, B.			
			CHARLES F. RUTHERFORD ETUX	RICHARD BENGE, JR. ETAL			5-3-76	363	398	356 A 357 A, B			
			NANCIE R. MILLER DEC'D	GREGORY L. YODER ETUX			5-3-76	363	402	35			
			EARL LEIB ETUX	ANNA MARGARET LEIB ETAL			5-7-76	363	516-517	E. 15' OF 506 W. 12.5' OF 508			
27-5-13		0.22	MARTHA A. KAUFFMAN	AMANDA DRESSBACK	0.22	✓	5-14-76	363	657-658	E. Pt. 506			
			PHILIP PHILIP J. LEIB ETUX	ANNA MARGARET LEIB ETAL			5-19-76	363	752-753	W. Pt. 508			
27-5-13		0.06	LUCY M. RUTHERFORD	THELMA RUTHERFORD	0.06	✓	5-25-76	364	368-369	Pt. 219			
			JIMMY R. FABER ETUX	MADGE ROBERTS			6-1-76	364	480-481	Pt. A, B. OF 347			Pt. VACATED ALLEY
			MADGE ROBERTS	JIMMY R. FABER ETUX			6-1-76	364	482-483	Pt. A, B. OF 347			" " "
			FRANK S. NORTON	1/2 INT. DORA M. NORTON			6-10-76	364	610	603, 604, 605			
			ANNA MARGARET LEIB ETAL	JAMES C. DODGE ETUX			6-29-76	365	40-41	506A-507-508A.			
			JAMES C. DODGE ETUX	ANNA MARGARET LEIB ETAL			6-29-76	365	42-43	506A-507-508A.			
27-5-13		0.20	LAWRENCE LINDER DEC'D	ANNA LINDER	0.20	✓	7-8-76	365	218-219				
27-5-13		0.09	BELLE STOLTZEUS YODER	JEROMIE J. WALKER ETUX	0.09	✓	7-23-76	365	452-453	594 ✓			
			NELLIE M. HEADINGS DEC'D	VELMA PLANK ETAL			8-6-76	365	700-701	403 S. Pt. 402			
			FLOYD HEADINGS ETAL	MARION HOSTETLER ETUX			8-16-76	366	12-13	403 S. Pt. of 402			10' S. Side
			MAX N. EVANS ETUX	JACK E. DUNAWAY ETUX			9-7-76	366	370-371	610 Pt. 609			
			HUGH M. KING ETAL	SAMUEL N. YODER ETUX			9-28-76	366	759-760	568			
			ARTIE M. KING DEC'D	" " " "			9-30-76	366	760-807	569			3/4 TH INT.
			PAMELA C. PLANK	DAVID E. NEEN ETUX			11-26-76	367	808-894	568			1/4 TH INT.
			ALLEN D. PLANK	DAVID E. NEEN ETUX			11-26-76	367	895-896	508 Pt. 509, 510 Pt. 509			
			EARL V. KAUFFMAN DEC'D	E. ELSWORTH #KAUFFMAN			12-3-76	368	41	510 Pt.			
			CHARLES M. HENRY DEC'D	LENA G. HENRY			1-4-77	368	454	Pt. 377	60'	50'	
			MARY L. BURSON (DEC'D)	JOHN P. LOWRY ETUX			1-20-77	368	650-651	Pt. 378	60'	10'	
			DANIEL L. HUFFMAN ETUX	LEE WOODRUFF III			3-4-77	369	200-207	220			
			LEE WOODRUFF III	DANIEL L. HUFFMAN			3-4-77	369	208-209	351 A, 351 B			
			ROUILLA C. SAYRE	DAVID LOUDERBACK ETUX			3-25-77	369	503-504	30			
			MATTIE B. HATCHEL (DOWD)	LEONE ROYER			3-25-77	369	501-510	396			
			LEONE ROYER	ARLIS T. GASCHO ETAL			4-4-77	369	628	396			
			RONALD D. KENSLER ETUX	WENDELL W. WEBB ETUX			4-27-77	370	93-94	407			
27-5-13		0.20	WILLIAM F. ARNOLD ETUX	JERRY L. EARLY ETUX	0.20	✗	5-2-77	370	151-152				
			RUTH M. TUSTISON	CONRAD J. HOSTETLER ETAL			5-16-77	370	331-332	384 Pt. 385			
			GLADE H. YODER	ALBERT W. CASON ETUX			5-18-77	370	424-425	19			
27-5-13		0.22	FANNIE C. HOOLEY	LESTER C. CERWINSKY ETUX	0.22	✗	6-7-77	370	770-771				
			Charles F. Rutherford etux	David W. Hook etux		✗	6-28-77	371	115-116	208			

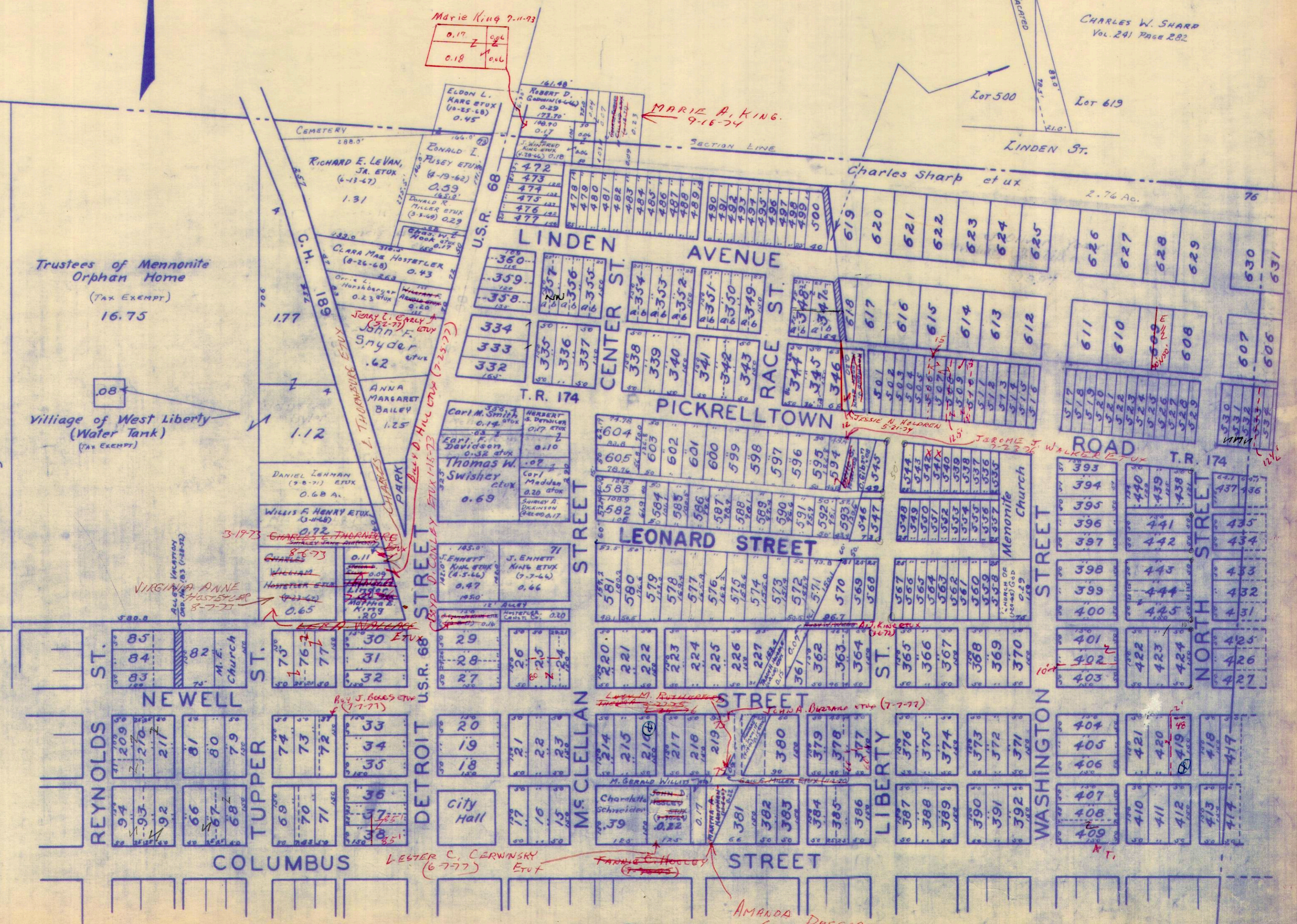
SURVEY OR SECTION	SUB. NO.	NO. ACRES	GRANTOR	GRANTEE	ACRES TRANS'FRD	TRANS.	DATE OF TRANSFER	DEED		LOT NO.	SIZE		REMARKS
								VOL.	PAGE		FRONT	DEPTH	
27-5-13		0.06	THELMA RUTHERFORD	JOHN A. BUZZARD ETUX	0.06	X	7-7-77	371	269	219 Pt.			E. 3/4 of lot. 60' OFF S. ENDS.
			GEORGE B. HENRY ETUX	ROY J. BOLDS ETUX			7-7-77	371	278- 279	72 Pt.			
			LENA G. HENRY	SADIE ELLEN HOLDREN			7-8-77	371	292- 293	377 Pt. 378 Pt.	10' 50'	60' 60'	
			MERIAM YODEN	TERRY R. BYRD ETUX			7-8-77	371	415- 416	409 408 Pt.	50' 7'	150' 150'	
27-5-13	0.09	STELLA D. ELLIS Dora M. Norton	Billy D. Hill ETUX	0.09	X	7-25-77	371	728- 729					
			V. Kenneth Harr etux			7-29-77	371	829- 830	603				

WEST LIBERTY CORPORATION

SCALE 200 FEET TO THE INCH



CHARLES W. SHARP
Vol. 291 Page 282



Trustees of Mennonite
Orphan Home
(TAX EXEMPT)
16.75

Village of West Liberty
(Water Tank)
(TAX EXEMPT)

See Page 13

See Page 15

AMANDA DRESSBACH
(5-14-76)

SURVEY OR SECTION	SUB. NO.	NO. ACRES	GRANTOR	GRANTEE	ACRES TRANSFERED	TRANS.	DATE OF TRANSFER	DEED		LOT NO.	SIZE		REMARKS
								VOL.	PAGE		FRONT	DEPTH	
27-5-13		0.28	MYRTLE ELIZABETH JORDAN HENRY ETUIR Minnie A Elliott (Dec'd) David S. Neer Etal Henrietta Betty Jane Van Meter Farmers Bank West Liberty	FLOYD O. JORDAN ETUX Betty Jane Van Meter Eldon Karl Foulk Jr. Etux Wilford E Yoder Etux Bellefontaine National Bank	0.28	✓	3-23-71	334	258-259		75.0'	150.0'	
						✓	5-11-71	334	989-985	123	50.0	150.0	West Liberty
						✓	5-17-71	335	73-74	54-55 Pgs	50.0	150.0	" "
						✓	5-24-71	335	200-201	123	50.0'	150.0'	" "
						✓	6-1-71	335		42-43 Pt			" "
27-5-13		0.22	Eldon P LeGrand Etux	Mary E. Shawver	0.22	✓	6-16-71	335	550-551				" " E Columbus
27-5-13		0.22	Mary E. Shawver	Eldon P. LeGrand Etux	0.22	✓	6-16-71	335	552-553				" " " "
27-5-13		0.075	L.P.Z. Construction Co	Peter Hooser Etux	0.075	✓	6-25-71	335	702				" " " "
27-5-13			Claude Heck Etal	Duane E. Beck Etux		✓	7-6-71	335	854-855	62-61 Pt.	61.0'	150.0'	
27-5-13			Howard Alcott Etux	Donald E. Moffitt Etux		✓	7-6-71	335	856-857	186 Pt.	35.0'	150.0'	
27-5-13			Homer Jenkins	David Elwood Stover Etux		✓	7-9-71	335	948	186 Pt. 187 Pt.	14'-9" 22'	150.0'	E. Side W. Side
15 27-5-13			ILO K. YODER. ETAL	RAYMOND M. ROSS	1.00	✓	7-20-71	336	99-102				W. LIBERTY.
15 27-5-13		204	JOE S. PLANK.	CERTWADE N. PLANK		✓	8-23-71	336	619-620	4 Pt			" "
15 27-5-13			MABEL L. KING	PAUL P. KING		✓	8-29-71	336	657	237			" "
27-5-13		0.12 0.18	HARL H. HOSTETLER ETUX BERTHA C. YODER	RALPH E. VERMILION ETUX JOHN L. YODER	0.17 0.12 0.18	✓	10-8-71	337	30-319				" "
27-5-13			UNITED TELEPHONE CO. FRED L. KAUFFMAN ETUX	GO. BLALOCK ETAL JAMES L. KAUFFMAN ETUX	0.24 0.08	✓	10-19-71	337	460-461	Lot # 11 Pt.			" "
27-5-13		0.09	ZOLA SMITH JAMES F. STEWART ETUX	HUGH M. SMITH ETAL DONALD MAX STEWART ETUX	0.09	✓	11-19-71	337	796-797				" "
27-5-13		0.26	ELSIE M. BYLER THOMAS M. DUNHAM ETUX	PETER HOUSER ETUX HOWARD W. MOSBERGER ETUX	0.075	✓	12-17-71	338	323-324				" "
27-5-13		0.51	Philip H. Roberts	Charles E. Nelson Etux	0.51	✓	1-22-72	338	451-452	173			" "
27-5-13		0.40	Ralph M. Smucker Etux	Gregory Ray Fortney Etux	0.40	✓	1-27-72	338	689-689				" "
27-5-13			CARL E. YODER ETUX	RICHARD K. BARRETT ETUX		✓	2-4-72	338	824-825	6 P.	34.0	40.0	S. EAST CORNER
27-5-13		2.77	MAX E YODER ETUX MAT E. YODER ETUX	LA. VERNE C. ATHA ETUX LAVERNE G. ATHA ETUX	0.31 NET	✓	2-11-72	338	861-862				W. LIBERTY
27-5-13		2.46	MAX E YODER. ETUX GRACE KNABEL ETUIR ALLIE M. YODER DEC'D DELLA E. McCULLOUGH DEC'D	JAMES E. STOUT ETUX WILFRED E. YODER ETUX DORTHY ROSELLE KAUFFMAN ETUIR. RICK C. WAGMAN ETUX	1.67	✓	2-11-72	338	863-866	Pt Lot 235-236			" "
			VERDA BLACKWELL (Dec'd)	DONALD BLACKWELL ETAL		✓	2-14-72	338	765-769	E. 1/2 lot # 48			" "
27-5-13		1.00 0.54 1.00	DONALD BLACKWELL ETAL	NANCY C. SHEPARD	1.00 0.54 1.00	✓	3-7-72	339	221-11	240-241			" "
27-5-13		6.54 1.00 0.54	DONALD BLACKWELL ETAL	DONALD BLACKWELL ETUX (VIRGINIA M.)	1.00 0.54	✓	3-23-72	339	491-493	124			" "
27-5-13		0.24	CHRISTINE BAKER (Dec'd) Donald & June Moffitt	JOE E. THOMAN ETUX (JOAN E.) Mary Corodeen King	0.24	✓	4-7-72	339	780-781				" "
27-5-13		0.22	CHARLES F. RUTHERFORD ETUX SHIRLEY D. YODER. DEC'D LESLIE R. HOUX DEC'D LESLIE D. WALKER ETUX HAROLD C. WYANDT ETUX HELENE M. MIKESSELL WALTER R. CORE ETUX CARL J. GARDNER ETUX JOHN A. PIATT DEC'D ELBERT J. YODER DEC'D RAYMOND M. ROSS	EDWARD E. ZIRKLE ETUX RALPH E. YODER. FULL (INTEREST) HAZEL HOUX KAYO L. WIRICK ETUX HAROLD G. WYANDT ETUX ROBERT D. GODWIN ETUX CHARLES E. EVANS ETAL LOWELL E. LEVAN CLARABEL R. PIATT DOROTHY E. YODER ETAL TERRY R. BYRD ETAL	0.22 0.39 1.00	✓	5-26-72	340	611-612	Pt Lot 43-44	70.0'	150.0'	W. Board St West Liberty
						✓	6-9-72	340	871-872	Pt Lot 43-44			" "
						✓	6-14-72	340	959	Pt. 54	42'	150.0'	" "
						✓	6-21-72	341	116-117	Pt. 193, Pt. 194			" "
						✓	8-7-72	342	196-197	47 Pt. 46			" "
						✓	9-25-72	343	55-56	Pt. 44			" "
						✓	9-29-72	343	127-128	Pt. 6	18 ft on N. S.		" "
						✓	10-24-72	343	431-432	56, Pt 8" off 55			" "
						✓	11-6-72	343	657	Pt. 61			" "
						✓	11-6-72	343	652-3	Pt. 46			" "
						✓	11-29-72	344	25-26				" "

SURVEY OR SECTION	SUB. NO.	NO. ACRES	GRANTOR	GRANTEE	ACRES TRANS/FRD	TRANS.	DATE OF TRANSFER	DEED		LOT NO.	SIZE		REMARKS
								VOL.	PAGE		FRONT	DEPTH	
27-5-13		2.94	FLOYD T. ODER ETUX	C. L. BOYD	1.91	✓	12-4-72	349	95-96				
		23	EILEEN PETERS ETAL	RICHARD P. MCDANIEL ETUX	.23		12-7-72	344	130-133				
			RAYMOND RICKETTS	FLOYD L. LEFEVER			12-8-72	344	157-158				PT. 258
			EMMA D. YODER	LARRY D. FLORA			12-14-72	344	253-254				N. PT. 228
			LOWELL E. LEVAN ETUX	MARK E. KARG			12-29-72	344	440-441				56, PT. 55
27-5-73		2.46	WILLIAM LEE ARNOLD ETUX	CHARLES W. YOUNG			2-2-73	345	734				168-169 Pt.
27-5-13		3.00	BONNIE L. HARTZLER DEC'D	ROY A. HARTZLER	2.46	✓	2-6-73	345	118-119				
		1.00	"	"	3.00	✓	2-8-73	345	120-121				
			ELDEN KARL FOULK, JR. ETUX	JOHN W. HELPRICH ETUX			3-9-73	345	586-587			54 Pt. 42'	
			STEPHEN A. STANLEY ETUX	ROBERT D. THOMPSON ETUX			3-21-73	345	785-786				51
			J. LANDIS WILKINS ETUX	CARROL E. BAILEY ETUX	.41	✓	4-16-73	346	267-268				
			ESCH'S MEATS, INC.	JOHN DALE ESCH ETUX			5-24-73	347	120-121				49
			BERTHA BUCK DEC'D	HOWARD BUCK			6-26-73	347	691-692				53
27-5-13		.40	RICHARD D. BRENNEMAN ETUX	MAX E. YODER ETAL	.02	✓	6-29-73	347	737-738				NEW SURVEY
27-5-13		3.03	FLOYD J. ODER ETUX	ELMER G. SHAFER ETUX	.41	✓	7-2-73	347	799-800				" "
			HOWARD BUCK ETUX	JAMES C. DODGE ETAL			7-16-73	348	15-16				53
			JAMES C. DODGE ETUX	HOWARD BUCK ETUX			7-16-73	348	17-18				53
			CHALMER W. YODER ETUX	LARRY D. FLORA ETUX			8-30-73	348	987-988				228 Pt.
			CHALMER W. YODER ETAL	CHARLES FORRESTER ETUX			12-21-73	350	644-645				S. PART.
			DONALD MAX STEWART ETUX	MICHAEL A. HICKMAN ETUX			1-14-73	350	886-888				165
27-5-13		22.48	MARY PRATER	KATHRYN DOYLE ETAL	22.48	✓	1-28-74	351	88-89				
			ALEXANDER C. PEOPLES ETUX	MAUDE BENT			1-31-74	351	138-139				Pt. 235
			HERMAN H. KING DEC'D	VAUGHN L. KING			2-1-74	351	154-156				242, 243, 244
			CHESTER B. COLLIER ETUX	RICHARD L. LEGGE ETUX			3-1-74	351	519-520				65
			JOHN P. PRATER ETAL	ROBERT HARRINGTON ETAL			3-15-74	351	685-686				196
			JOHN H. HARRIGAN ETUX	EDWARD R. HILTI BRAN ETUX			4-3-74	352	49-100				57
27-5-13		0.38	RICHARD D. BRENNEMAN ETUX	WARREN E. DODSON ETUX	0.38	✓	4-5-74	352	124-126				
			ROBERT H. HARRINGTON ETUX	DAVID E. WALLACE JR. ETAL			5-31-74	353	234-235				Pt. 14
			DANIEL C. SMITH ETAL	DADOLGE'S RESTAURANT, INC.			6-11-74	353	434-436				Pt. 7
			MARY ELEANOR MORRIS DEC'D	JAMES C. CROFT ETAL			6-14-74	353				20'	Pt. 52
			"	"			7-5-74	353	901-902			3'	Pt. 53 Pt. 58
			HOWARD W. MOSBARGER ETUX	RONALD H. MOSBARGER ETUX			7-15-74	354	39-40			100'	Pt. 173
			GERTRUDE COOK	ROBERT F. HURST ETUX			7-17-74	354	119-120				238
			MARY C. ZOOK	STEVEN B. SMITH ETUX			7-22-74	354	191-192				Pt. 46
			CHARLES W. YOUNG	JOHN P. JORDAN ETUX			7-31-74	354	407			10'	Lot 168, Pt. 169
27-5-13		1.075	PETER HOOSER ETUX	CORA SLEMMONS	.075	✓	8-7-74	354	527-528				
		1.075	GOLDIE M. WOODRUFF ETAL	WILLIAM R. MCCARTY ETUX	.075		9-6-74	355	116-118				Pt. 1, Pt. 2
27-5-13		.45	IDA BELLE COOK DEC'D	BEN COOK ETAL	.45	✓	9-13-74	355	235-236				
27-5-73		.45	LENA HENRY ETUX	ROBERT R. HURST ETUX	.45	✓	9-13-74	355	239-240				
27-5-13		.45	GERTRUDE COOK	" " "	.45	✓	9-13-74	355	237-238				
			ROBERT D. THOMPSON ETUX	THOMAS M. ADELSBERGER ETUX			9-17-74	355	330-331				51
			LAVERNE C. ATHA	LAURA E. ATHA & INTRST			9-18-74	355	338-341			6.25'	Pt. 7, Pt. 8
			SUE MOHR WOODARD HARNER	WILL WILFRED E. YODER ETUX			10-1-74	355	521-522			2.0'	Pt. 44
			GROVER WEAVER ETUX Q.C.	WANDA G. NELSH			10-4-74	355	596-597				260
			GROVER WEAVER ETUX Q.C.	DAYNE W. WEAVER			10-4-74	355	600-601				261
			GROVER WEAVER ETUX Q.C.	GAYNOR SINGLETON			10-4-74	355	602-603				262
			GROVER WEAVER ETUX Q.C.	MARDELL W. JULE			10-4-74	355	598-599				263

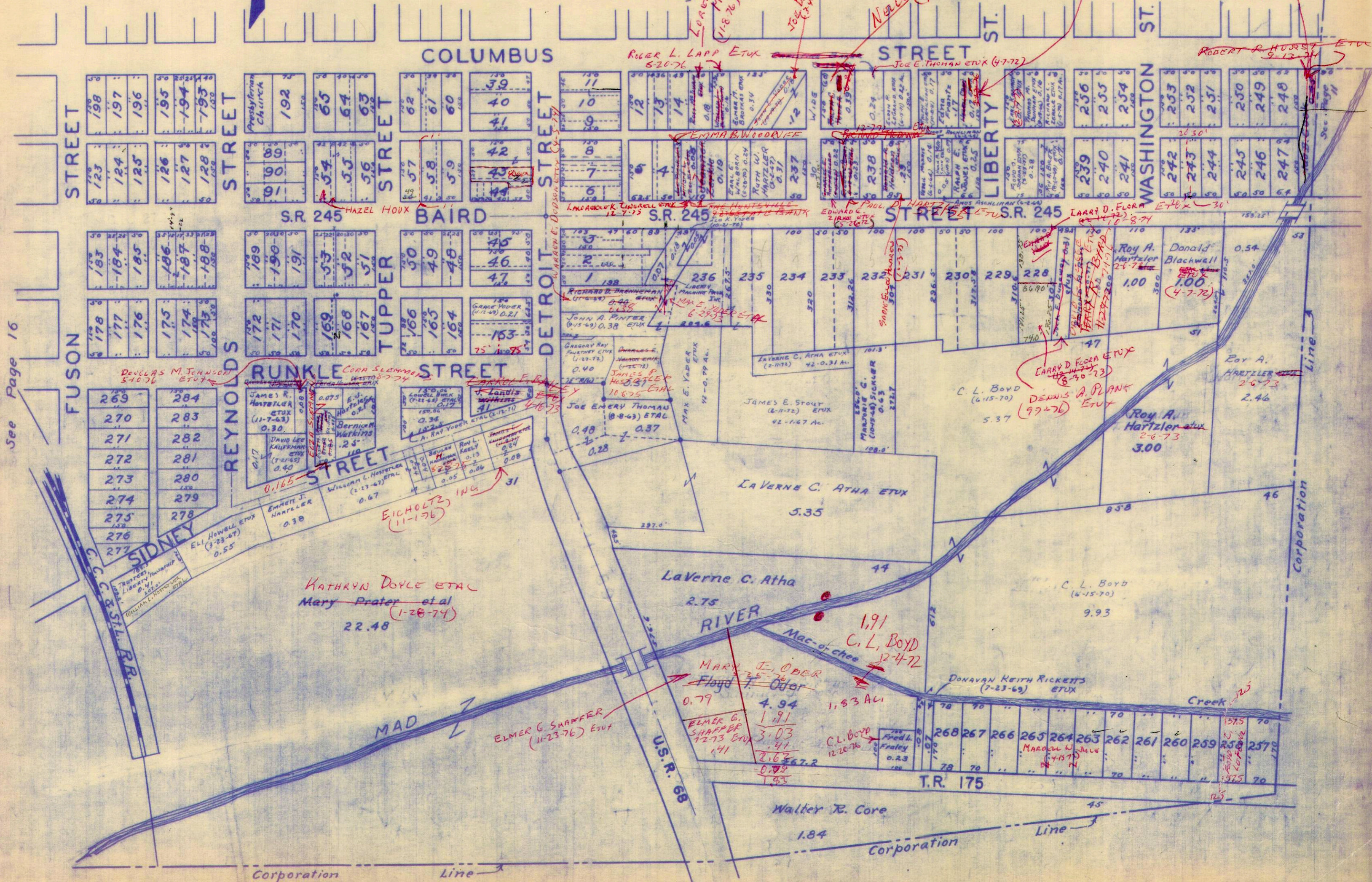
SURVEY OR SECTION	SUB. NO.	NO. ACRES	GRANTOR	GRANTEE	ACRES TRANS/FRD	TRANS.	DATE OF TRANSFER	DEED		LOT NO.	SIZE		REMARKS
								VOL.	PAGE		FRONT	DEPTH	
			LARRY D. FLORA	M. RUTH MCCONNELL			10-8-74	355	658-660	PT. 228			
			M. RUTH MCCONNELL	LARRY D. FLORA ETUX			10-8-74	355	661-663	PT. 228			
			SAMUEL N. YODER ETUX	WANDA R. BROSHES			10-16-74	355	737-738	E. PT. 233			
			GLADYS M. ZIRKLE DEC'D	FORREST ZIRKLE			11-4-74	355	998	266			
			S. G. JOHNSON (DEC'D)	JOAN E. THOMAN			11-22-74	356	231-232	254			
			BRUCE JOHNSON (DEC'D)	JOAN E. THOMAN			11-22-74	356	235-236	254			
			IRMA L. COOKSTON	JOAN E. THOMAN			11-22-74	356	233-234	254			
			BEATRICE ROBER EVANS GRABILL	CHARLES E. EVANS			2-18-75	357	196-197	PT. 6	180'	34'	
			CHARLES E. EVANS	BEATRICE R. EVANS			3-11-75	357	455-457	PT. 6	180'	34'	
			RONALD H. MOSBARGER ETUX	JAMES E. NASH			3-21-75	357	584-585	PT. 173	50'	100'	
			MARK E. KARB	CARL F. JONES ETUX			4-29-75	358	148-149	56, PT. 55	8'	150'	
27-5-13		0.23	RICHARD P. MCDANIEL ETUX	PAUL DUANE HARTZLER ETUX	0.23	✓	5-21-75	358	474-475				
			MARDELL W. JULE	FRANKIE WEAVER			5-27-75	358	531-532	263			
			WANDA G. NELSH ETUIR	MAX L. MAXWELL ETUX			5-27-75	358	527-528	260			
			DAVID W. WEAVER ETUX	" " "			5-27-75	358	529-530	261			
			GAYTHEL SINGLETON ETUIR	" " "			5-27-75	358	525-526	262			
			WILLIAM R. MCCARTY ETUX	MARY I. HARRIMAN			6-19-75	358	918-919	PT. 1, PT. 2			
			MARY I. HARRIMAN	WILLIAM R. MCCARTY			6-19-75	358	920-921	PT. 1, PT. 2			QUIT-CLAIM
27-5-13		0.26	CHARLES P. BYLER DEC'D	ELSIE BYLER	0.26	✓	7-24-75	359	503-504				NO. TRANSFER
			ROBERT HURST ETUX	CHARLES E. NELSON ETUX			7-31-75	359	478-479	10A-11A			
			CHARLES E. EVANS ETUX	WILFRED E. YODER ETUX			8-1-75	359	513-514	PT. 6			
			KENT E. ATHA ETUX	JAMES C. DODGE ETUX			8-1-75	359	655-656	PT. 7	5.25'	150'	
			ROBERT F. HURST ETUX	RICHARD O. HAMILTON ETUX			8-19-75	359	733-734	238	12.50'	150'	
27-5-13		0.185	ELSIE BYLER	ELZA SLEMMONS ETUX	0.185	✓	8-22-75	359	796-797				NEW SURVEY
27-5-13		0.12	BEULAH H. KAUFMAN ETUIR	JAMES C. DODGE ETUX	0.12	✓	8-28-75	359	898-900				
27-5-13		0.05	JAMES C. DODGE ETUX	BEULAH H. KAUFMAN	0.05	✓	8-28-75	359	901-903				
			JAMES C. CROFT ETUX	ROBERT F. HURST ETUX			9-2-75	359	945-946	PT. 58	41'		W. PT. OF 58
27-5-13		0.19	WILLARD ZIRKLE ETAL	THE HUNTSVILLE STATE BANK	0.19	✓	9-2-75	360	28-30				
			FORREST E. ZIRKLE DEC'D	EARL E. ZIRKLE ETAL			9-16-75	360	242-243	266			
27-5-13		0.29	DONALD R. HOLDREN (DEC'D)	SADIE ELLEN HOLDREN	0.29	✓	10-3-75	360	494-495				
27-5-13		0.51	CHARLES E. NELSON ETUX	JAMES P. HOSTETLER ETAL	0.51	✓	10-6-75	360	515-517				
			CORA M. SALTZ ETAL	DAJOLEE'S RESTAURANT, INC.			10-15-75	360	645-647	PT. 7	19.75'		
27-5-13		0.235	SERANUS WIDEMANN ETUX	ROBERT HURST ETUX	0.235	✓	10-21-75	360	727-728				NEW SURVEY
27-5-13		0.393	ROBERT HURST ETUX	SERANUS WIDEMANN ETUX	0.393	✓	10-21-75	360	729-730				NEW SURVEY
			WILLIAM R. MCCARTY	CARL E. RUCKER ETAL			10-30-75	360	852	PT. 1			
			EDWARD R. HILTIBRAN ETUX	ROBERT R. HURST ETUX			12-4-75	361	359-360	PT. 57	1'	150'	NEW SURVEY BEING 1 FOOT OFF EAST END
			RICHARD K. BARRETT ETUX	WILFRED E. YODER ETUX			12-9-75	361	428-429	PT. 6			
27-5-13		0.19	THE HUNTSVILLE STATE BANK	LAWRENCE K. LINGROLL ETUX	0.19	✓	12-9-75	361	432-433				
			ALBERT J. SIMMONS DEC'D	FLORENCE E. SIMMONS			12-30-75	361	660	W. PT. 230			
			" " "	" " "			1-30-76	362	56	W. PT. 230			CORRECT LAST DEED
27-5-13		0.0344	GERTRUDE N. PLANK	EMMA B. WOODRUFF	0.0344	✓	2-2-76	362	99-100	PT. 4			
			EDWARD R. HILTIBRAN ETUX	JAMES A. FREYHOF			2-13-76	362	225-226	PT. 57	49'	150'	
			HOWARD ALCOTT ETUX	PAULA K. KERNS			2-18-76	362	284-286	W. PT. 186			
			PAULA K. KERNS	HOWARD ALCOTT ETUX			2-18-76	362	287-289	W. PT. 186			
27-5-13		0.18+	JOHN L. YODER	BERTHA C. YODER	0.18+	✓	3-4-76	362	449-452				
27-5-13		0.12	BERTHA C. YODER	JOE D. YODER ETAL (TRUSTEES)	0.12	✓	3-4-76	362	453-456				
27-5-13		0.18+	JOHN L. YODER	JOE D. YODER ETAL (TRUSTEES)	0.18+	✓	3-4-76	362	457-460				

SURVEY OR SECTION	SUB. NO.	NO. ACRES	GRANTOR	GRANTEE	ACRES TRANS'FRD	TRANS.	DATE OF TRANSFER	DEED		LOT NO.	SIZE		REMARKS
								VOL.	PAGE		FRONT	DEPTH	
27-5-13		0.17	ALPHA CRON DEC'D	HELEN CRON	0.17	✓	3-12-76	362	547-548				
27-5-13		0.39	RALPH C. YODER (DEC'D)	NELE F. YODER	0.39	✓	4-6-76	362	878-879	43A-44A,			DEED SPS. 0.37 A.
			UNION OIL CO. EASEMENT DADOLEE'S RESTAURANT, INC. EASEMENT SIVERINA D. WHALEN EASEMENT LISTER E. WELLS ETAL	MAX E. YODER UNITED TELEPHONE Co. " " " " " "			4-21-76	263	216-217	PT. 163			EASEMENT " " " "
		0.08	DAVID LEE KAUFFMAN ETUX	DOUGLAS M. JOHANSON ETUX	0.08	✓	5-10-76	363	365-366				
			WEST LIBERTY APARTMENTS Co.	UNITED TELEPHONE Co.			5-18-76	363	554-555				EASEMENT
27-5-13		2.62	FLOYD THOMAS ODER DEC'D	MARY E. ODER	2.62	✓	5-25-76	364	721-722				
			EARL E. ZIRKIE ETAL	ROBERT L. WILCOXON ETUX			6-7-76	364	376-378	266			
			THE TAZEWELL CORP.	LIBERTY MACHINE PRODUCTS, INC.			6-22-76	364	561-562	PT. 2	30'	150'	
			" " " G.C.	" " "			6-22-76	364	810-812	PT. 2	8'	150'	R/W
27-5-13		1.00	TERRY R. BYRD ETUX	DAVID C. LEGGE ETUX	1.00	✓	7-1-76	365	130-131				
			BERNARD KUNN (ESTATE)	JAMES E. NASH			7-30-76	365	559-560	N. PT. 173	50'	50'	
			VAUGHN KING	MARY JEANETTE YODER			8-3-76	365	616-617	244 30 OFF E. SIDE OF 243			NEW SURVEY
27-5-13		2.62	SANDRA K. COMER ETAL G.C.	MARY E. ODER	2.62	✓	8-3-76	365	625-628				
		0.02	WILLIAM L. BLAIR ETUX	ROGER L. LAPP ETUX	0.02	✓	8-20-76	366	143-144				
		0.16	JACK E. DUNAWAY ETUX	DENNIS A. PLANK ETUX	0.16	✓	9-7-76	366	368-369				
27-5-13		0.31	JOHN D. JORDAN ETUX	GREGORY L. MOSBARGER ETUX	0.31	✓	9-24-76	366	728	168 PT. 168			
27-5-13		0.17	HELEN CRON DEC'D	ALBERT C. YODER ETUX	0.17	✓	10-4-76	366	861-862				
			A. RAY YODER ETAL	TIMOTHY G. WOODRUFF ETAL			11-1-76	367	294-295	PT. 44	56' 10"	40'	
			CHARLES E. EVANS ETAL	PHILIP R. BLACK ETUX			11-1-76	367	308-309	PT. 6	16'	150'	
27-5-13		0.08	JAMES L. KAUFFMAN ETUX	EICHOLTZ, INC.	0.08	✓	11-1-76	367	334-335				
27-5-13		0.18	ROSS M. ILVAIN (DEC'D)	LORENA M. ILVAIN	0.18	✓	11-8-76	367	457				
			J. EMMETT KING ETUX	MARK A. LAPP ETUX			11-15-76	367	645-646	PT. 166	52'		52' OFF THE S. END
			CLARENCE ALDERFER SELL	OLETHA THOMPSON			11-15-76	367	675-676	E. PT. 193	40'	150'	
27-5-13		2.62	DONALD POWELL ETUX	WILFRED E. YODER ETUX			11-16-76	367	711-712	W. 50' OF 45			
			MARY E. ODER	ELMER G. SHAFFER ETUX	0.79	✓	11-23-76	367	844-845				NEW SURVEY
			MICHAEL A. HICKMAN ETUX	DOUGLAS W. WEBB ETAL			11-23-76	367	845-849	165			
			A. RAY YODER ETAL	WILFRED E. YODER ETUX			11-26-76	367	874-875	W. 50' OF 45			
			DONALD R. YODER ETUX	DONALD R. YODER ETUX			12-10-76	368	114-115	188 PT. 187			
27-5-13		0.23	FRED L. FRALEY ETUX	C. L. BOYD	0.23	✓	12-20-76	368	257-258				
27-5-13		0.17	EARL KANAGY ETUX	JAMES C. DODGE ETUX	0.17	✓	2-2-77	368	805-806				
27-5-13		0.17	JAMES C. DODGE ETUX	EARL KANAGY ETUX	0.17	✓	2-2-77	368	807-808				
27-5-13		0.426	ROBERT F. HURST ETUX	PHILIP R. BLACK ETUX	0.426	✓	2-8-77	368	875-876				NEW SURVEY
27-5-13		0.393	SERANUS WIDEMAN ETUX	" " "	0.393	✓	2-8-77	368	877-878				NEW SURVEY
			CHARLES FORRESTER ETUX	MARTHA JANE RUDE		✗	2-10-77	368	926-927	229			
27-5-13		0.61	Carrol E. Bailey etux	Miami Valley Dev. Co.	0.61	✗	3-25-77	369	544				listed as O. & I. in plot bk
			GROVER WEAVER ETUX	MARDELL W. JULE		✗	4-15-77	369	809-810	263, 264, 265			
			DAVID ELWOOD STOVEN ETUX	ROBERT R. HUGHES ETUX		✗	7-11-77	371	453-454	186 PT. 187 PT.	14-94 22-0"		
			HUBERT O. YODER ETUX	ARTHUR L. NEWCOMER ETUX		✗	7-26-77	371	757-758	63 PT. 64			

WEST LIBERTY CORPORATION

SCALE 200 FEET TO THE INCH

See Page 14



See Page 16

SURVEY OR SECTION	SUB. NO.	NO. ACRES	GRANTOR	GRANTEE	ACRES TRANS/FRD	TRANS.	DATE OF TRANSFER	DEED		LOT NO.	SIZE		REMARKS
								VOL.	PAGE		FRONT	DEPTH	
33-5-13		2.57	Carl E Yoder Etal	Village of West Liberty	2.57	✓	5-3-71	334	873-875				West Liberty Corp.
27-5-13			William L. Hostetler Etal	Ruth A Hostetler		✓	6-8-71	335	388-389	636			Hostetler Add. W.L. Liberty
16 33-5-13	31	3.77	HARRISON ROBINSON ETUX	ROBERT N. RABENSTEIN ETUX	0.33	✓	6-24-71	335	672-673				W. LIBERTY.
16 27-5-13		Lot 330-331	PETER HOOSER ETUX	DAVID A. MORRIS ETUX		✓	6-28-71	335	735-736	Lot 330-331			W. LIBERTY CORP.
16			DONALD ROGER FERRYMAN ETUX	WILLIS FERRYMAN ETUX		✓	7-7-71	335	747-	Lot 132-133			W. LIBERTY "MILLER, Add.
16		Lot 298-299	HAROLD E. STOKES DEC'D	MILDRED L. STOKES		✓	8-23-71	336	618	Lot 298-299			" "
16			JAMES RUSSELL McCULLOUGH ETUX	DEAN J. KING ETUX		✓	8-30-71	336	719-720	632			" "
16		1.82 SEEPG II	CONRAD E. SONANDER ETUX	SAMUEL O. ROTH ETUX	0.30	✓	9-2-71	336	784-785				" "
16			ARCHIE H. HEADINGS ETUX	HAROLD H. HOSTETLER ETUX		✓	10-14-71			415-416			" "
335-13		1.05	Harold D Short Dec'd	Doris Short	1.05	✓	11-5-71	337	735-736				" "
			DONALD P. THOMPSON ETUX	KENNETH L. HEADLEY ETUX		✓	1-3-72	338	455-454	201-220			" "
			ALICE M. WICKERSON	DONALD P. THOMPSON ETUX		✓	1-4-72	338	482-483	114-115-116			" "
			LARRY K. PETERS ETUX	MARY IVALO PETERS		✓	1-31-72	338	765-766	141 Pt.	570'	150.0'	W. END.
33-5-13		0.81	ARLENE SMITH ETUX	NANCY C. SHEPARD	0.81	✓	2-4-72	338	822-823				
33-5-13		0.25	NANCY C. SHEPARD	JOHNNIE J. SMITH ETUX	0.25	✓	2-4-72	338	822-823				
33-5-13		0.81			0.81	✓							
33-5-13		0.25			0.25	✓							
33-5-13		0.30	SAMUEL O. ROTH ETUX	JOHN D. BRUGLER ETUX	0.30	✓	2-4-72	338	833-834		75.01	175.44	W. LIBERTY
			CONRAD E. SONANDER ETUX	SAMUEL O. ROTH ETUX	0.30	✓	3-6-72	339	197				" "
			PETER HOOSER ETUX	DAVID LEE KAUFFMAN ETUX		✓	3-17-72	339	408-409	148			" "
			JAMES C. HOLDREN ETUX	JAMES C. DODGE ETUX		✓	3-20-72	339	438-439	301-302			" "
			JAMES C. DODGE ETUX	JAMES C. HOLDREN ETUX		✓	3-20-72	339	440-441	301-302			" "
33-5-13		1.71	HAROLD F. SHANNON ETUX	DAVE A. CORE ETUX (BETTY J.)	1.71	✓	4-7-72	339	776-777				
			WILLIS FERRYMAN ETUX	CHARLES F. RUTHERFORD ETUX		✓	4-10-72	339	820-821	Lot 132-133			W. LIBERTY
			WILFRED E. YODER ETUX	NICHOLAS J. HOSTETLER ETUX		✓	4-18-72	339	946-947	305 306 Pt 5/2			
			IRENE PRATER DEC'D	HARRY PRATER		✓	5-18-72	340	424	292-293			W. LIBERTY
27-5-13			OTTO L. LOCKWOOD	WILLIS FERRYMAN ETUX	0.39	✓	5-25-72	340	599-600				" "
			WILLIAM L. HOSTETLER ETAL	JAY R. KING ETUX		✓	8-4-72	342	174-175	640			
			JAY R. KING ETUX	WILLIAM L. HOSTETLER ETAL		✓	8-4-72	342	176-177	640			
			JAY R. KING ETUX	MALCOLM D. HOOKER ETUX		✓	8-28-72	342	569-570	639			
			JOHN P. LOWERY ETUX	ROBERT H. RHOADES ETUX		✓	9-18-72	342	926-927	311, 312, 313			
			MINNIE G. COPELAND DEC'D	VIRGINIA L. COPELAND		✓	11-20-72	343	915-	Pt. 205			
			FIRST NATIONAL BANK OF DAYTON	RICHARD L. CAMPBELL ETAL		✓	12-15-72	344	266-268	134			
			RICHARD L. CAMPBELL ETUX	RICHARD L. SMITH ETUX		✓	12-15-72	344	269-270	134			
			Dewey Van Hoose (Dec'd)	DOROTHY VAN HOOSE		✓	12-29-72	344	452-454	147			
			HARRY M. NEAL ETUX	DOROTHY DOROTHY CURRAN		✓	3-23-73	345	809	153			
			DOROTHY CURRAN	HARRY M. NEAL		✓	3-23-73	345	810-811	153			
			MARY O'DELL ETAL	EMMETT J. HARTZLER		✓	4-3-73	345	496-498	154			
			MARY IVALO PETERS ETUX	PAUL MCDANIEL ETUX		✓	4-20-73	346	364-365	57' OF W. SIDE OF 141			
		34	JOHN D. ESCH DEC'D	GLADYS E. ESCH	34	✓	5-8-73	346	755				
			JOHN DAVID HOSTETLER ETAL	JAY R. KING ETUX		✓	6-15-73	347	530-531	640			
		1.60	HERBERT W. KING ETUX	MILDRED M. HELLER	50	✓	6-29-73	347	735-736				NEW SURVEY
			CHARLES F. RUTHERFORD ETUX	MARY J. BAKER		✓	7-6-73	347	890-891	133			
			MARY J. BAKER	CHARLES F. RUTHERFORD		✓	7-6-73	347	892-893	132, 133			
33-5-13		2.50	HOWARD HEADINGS ETUX	TRACEY H. HUMBLE ETUX	2.50	✓	7-22-73	348	816-817				
33-5-13		0.30	SAMUEL O. ROTH ETUX	TIMOTHY G. HEINLEN	0.30	✓	7-31-73	348	365-366				
			MARY M. GOVERN	VIRGINIA A. NEAL		✓	8-16-73	348	798	310-309 Pt.			N. HALF OF 309
			VIRGINIA L. COPELAND	JERRY L. CAMPBELL ETUX		✓	8-24-73	348	915-916	205 Pt.			55' E. SIDE
			MILDRED L. STOKES PETTY ETUX	JAMES C. DODGE		✓	9-18-73	349	305-306	298 N. PT. 299			

SURVEY OR SECTION	SUB. NO.	NO. ACRES	GRANTOR	GRANTEE	ACRES TRANS'FRD	TRANS.	DATE OF TRANSFER	DEED		LOT NO.	SIZE		REMARKS
								VOL.	PAGE		FRONT	DEPTH	
			JAMES C. DODGE ETUX HARRY M. NEAL	WAYNE W. PETTY ETUX KENNETH L. HUGHES ETAL			9-18-73	349	307- 308	278 N. Pt. 299			
33-5-13	15	2.30	TRACY H. HUMBLE ETUX DAVID M. ZOOK	WALTER R. DEISHER ETUX PETER HOOSER ETUX	1.21	✓	10-1-73	349	536- 537	452			NEW SURVEY HAPPY HOME ADDITION
27-5-13		.62	DONNA J. CANAN	WILLIAM J. CANAN	.62	✓	10-31-73	349	772- 773	470, 471			" "
27-5-13		0.39	NELLE E. BALDWIN DEC'D	HOWARD R. BALDWIN			11-13-73	350	149	121, 122	EXCEPTING 35' OF WEST SIDE OF 121		
27-5-13		0.39	WILLIS FERRYMAN ETUX	BELLEFONTAINE FED. SAV. & LOAN ASSOC.	0.39	✓	12-27-73	350	699- 698				
27-5-13		0.39	BELLEFONTAINE FED. SAV. & LOAN ASSOC.	ROGER D. CARMAN	0.39	✓	12-27-73	350	699- 700				
33-5-13		2.74	THERESA DIANE HALL ARCHIE KING	ROBERT DEAN KARG SAMUEL O. ROTH ETUX	0.30	✓	1-3-74	350	809	136, 137			
33-5-13			VIRGINIA A. NEAL	ROBERT R. HUGHES ETUX		✓	1-8-74	350	844- 845		75.01	175.44'	NEW SURVEY
33-5-13		.55	ALBERT D. MARKIN DEC'D	ADAH B. MARKIN	.55	✓	2-8-74	351	281- 282	310, Pt. 309			
33-5-13		4.00	LOREN S. KING ETUX	ROBERT D. HOSTETLER ETUX	10.33	✓	2-14-74	351	330				NEW SURVEY
33-5-13		1.29	TRACY H. HUMBLE ETUX	JOSEPH K. HOYLMAN ETUX	1.29	✓	2-27-74	351	484				
33-5-13			DAVID B. WRAY ETUX	THOMAS J. RATLIFF ETUX		✓	3-18-74	351	697- 698				
33-5-13		.30	SAMUEL O. ROTH ETUX	DANNY S. BOLING ETUX	.30	✓	3-18-74	351	730- 731	289 Pt. 290			
35-5-13		.28	GRACE LOUISE HOOKER DEC'D	MALCOLM D. HOOKER		✓	4-9-74	352	194-5 222	639			
35-5-13		.28	BERNICE L. WILKINS	DONALD R. YODER ETUX	.28	✓	4-11-74	352	215				
35-5-13		.04	DONALD R. YODER ETUX	BERNICE L. WILKINS ETAL	.28	✓	5-14-74	352	867- 868				
35-5-13		.61	HAMER V. HOSTETLER ETUX	IRVIN KAUFFMAN ETUX	.61	✓	5-14-74	352	869- 870				
33-5-13		.83	KATHLEEN A. KRAKBAUM CELL ETUIR	GARY L. M ^{rs} CULLA ETUX		✓	5-17-74	352	907- 908	130			
33-5-13		3.967	LOREN S. KING ETUX	KING FEED AND SUPPLY, INC.	3.967	✓	5-20-74	352	909- 910				
27-5-13		.62	WILLIAM J. CANAN	ALLEN W. TRAUGHT ETUX	.62	✓	5-31-74	353	241- 243				
33-5-13		.45	RAYMOND S. HARRIS ETUX	FRANK BEVINGTON ETUX	.45	✓	7-1-74	353	858- 995	Pt. 470- Pt. 471			NEW SURVEY
33-5-13			PAUL MCDANIEL ETUX	JAMES F. STEWART JR. ETUX		✓	7-12-74	353	996				
33-5-13		0.30	ROBERT DEAN KARG	THERESA DIANE HALL		✓	8-1-74	354	411- 412	Pt. 141	57'	150'	
33-5-13		0.30	SAMUEL O. ROTH ETUX	CHARLES W. YOUNG ETUX	0.30	✓	8-16-74	354	679- 680	136, 137			
33-5-13		.50	MILDRED M. HELLER	SAMUEL O. ROTH ETUX	.466	✓	9-6-74	355	132- 134				
33-5-13		2.00	SALLY L. SMITH	DAVID JUNIOR SMITH		✓	10-7-74	355	627- 628				
33-5-13		.60	HERMAN E. KING ETUX	ROBERT L. SNYDER ETUX	2.14	✓	10-10-74	355	629- 630	S. Pt. 145 S. Pt. 146			
33-5-13		3.11	ETHEL ROBINSON	HARRISON ROBINSON	3.11	✓	10-15-74	355	727- 728				
33-5-13		2.37	KATHRYN M. KING (DEC'D)	EMMETT D. KING		✓	11-12-74	356	68- 69	151			
33-5-13			TRACY H. HUMBLE ETUX	JOSEPH K. HOYLMAN ETUX	1.19	✓	11-13-74	356	92				NEW SURVEY - CORRECTIVE DEED
33-5-13			TRACY H. HUMBLE ETUX	WALTER R. DEISHER ETUX	1.18	✓	12-4-74	356	354- 355				NEW SURVEY - CORRECTIVE DEED
33-5-13			CHARLES RUTHERFORD ETUX	JOHN S. RUTHERFORD SR. ETUX		✓	12-4-74	356	352- 353				
33-5-13		0.09	BARBARA JANE TRACY ETUIR	KING FEED & SUPPLY, INC.	0.09	✓	12-9-74	356	402- 403	132, 133			
33-5-13		0.50	CHESTER A. FOUCHY ETUX	JOHN S. CHAFFIN ETUX	0.50	✓	12-16-74	356	485- 486				
33-5-13		0.01	HERMAN E. KING ETUX	WALTER R. DEISHER ETUX	0.01	✓	12-17-74	356	514- 515				
27-5-13		0.73	OTTO LOCKWOOD	HERMAN LOCKWOOD	0.73	✓	1-21-75	356	898- 899				NEW SURVEY
33-5-13		0.14	HERMAN E. KING ETUX	JOSEPH K. HOYLMAN ETUX	0.09	✓	2-20-75	357	225- 226				NEW SURVEY
33-5-13			ROBERT H. RHOADES ETUX	RONALD H. MOSBARGER ETUX		✓	2-24-75	357	264- 265				
33-5-13			KENNETH L. HEADLEY ETUX	ROBERT F. GRIFFITH		✓	3-20-75	357	639- 640	311, 312, 313			
33-5-13		0.55	ADAH B. MARKIN	JOSEPH B. ZINN ETUX	0.55	✓	4-17-75	357	981- 982	201 - W/ 200			
33-5-13		0.30	TIMOTHY G. HEINLEN ETUX	JAMES C. DODGE ETUX	0.30	✓	5-15-75	358	401- 402				
33-5-13		0.30	JAMES C. DODGE ETUX	TIMOTHY G. HEINLEN ETUX	0.30	✓	7-25-75	359	389- 390				
33-5-13			DAVID M. ZOOK	DENNIS L. SPRIGGS		✓	7-25-75	359	391- 392				
33-5-13		0.466	SAMUEL O. ROTH ETUX	DONALD L. WESTFALL, JR. ETUX	.466	✓	8-4-75	359	532- 533	453			
							9-9-75	360	154- 155				

SURVEY OR SECTION	SUB. NO.	NO. ACRES	GRANTOR	GRANTEE	ACRES TRANS/FRD	TRANS.	DATE OF TRANSFER	DEED		LOT NO.	SIZE		REMARKS	
								VOL.	PAGE		FRONT	DEPTH		
33-5-13		0.09	MALCOLM D. HOOKER	DAVID A. GRAHAM ETAL	0.09	✓	9-16-75	360	242-243	639				
		1.19	JOSEPH K. HOYLMAN ETUX	120 K. YODER			9-24-75	360	363-364					
			JERRY L. CAMPBELL ETUX	CARL McCLURE, JR. ETAL (HOSTETLER CONSTRUCTION Co.)			9-29-75	360	422-423		Pt. 205			
		1.75	TRUMAN E. MAST DEC'D	WILLIAM L. HOSTETLER ETAL			10-10-75	360	592-593					
	1.75	JOSEPH L. MAST	" " " "	1.75	✓	10-10-75	360	594-595						
33-5-13		0.61	DAVID JUNIOR SMITH ETUX	JOHN J. SMITH ETUX	0.61	✓	10-28-75	360	798	145A-146A			EXCEPT 100' OFF N. END.	
		0.04	IRVIN KAUFFMAN 1/2 INT.	DORCAS KAUFFMAN			10-28-75	360	821-823					
			PATRICK J. DeMOSS ETUX	LARRY W. ROOSA			11-12-75	361	3-4		324, 325, 326			
			ALBERT DUBBS ETUX	JAMES C. DODGE ETUX			2-17-76	362	254-255		182			
			JAMES C. DODGE ETUX	ALBERT DUBBS ETUX			2-17-76	362	256-257		182			
			HARRY J. PERKINS DEC'D	OPAL PERKINS			3-10-76	362	531		295, 296			
			LARRY ROOSA	PATRICK J. DeMOSS ETUX			3-16-76	362	587		308, 5 1/2 309			
			HARRY P. PRATER	WENDELL B. BAUGHMAN ETUX			5-3-76	363	404		292-293			
			DAVID LEE KAUFFMAN ETUX	PERRY W. MILLER ETUX			6-3-76	364	497-500		148			
			PERRY W. MILLER ETUX	DONALD P. KERNS ETUX			6-23-76	364	843-844		148			
33-5-13		0.62	VICTOR R. METZ (DEC'D)	MABEL A. METZ	0.026	✓	6-29-76	365	39	155-156			8' STRIP S. S. OF	
		0.594	MARION H. HOSTETLER ETUX	ROBERT D. HOSTETLER ETUX			7-22-76	365	432-434					
		" "	" " " "	ROBERT W. FOUGHTY ETUX			7-27-76	365	496-497					
33-5-13			BERNARD KUHN (ESTATE)	CARROLL E. BAILEY	0.594	✓	7-30-76	365	557-558	135				
			EMMETT D. KING	IRVIN J. KAUFFMAN ETUX			8-4-76	365	640-641		151			
		1.05	DORIS SHORT	PAUL E. THOMPSON ETUX			8-20-76	366	140-142					
		1.18	WALTER R. DEISHER ETUX	CLARENCE A. SELL ETUX			9-1-76	366	328-329					
		0.16	ROBERT LE ROY VAN HOOSE ETAL	KEVIN L. KAUFFMAN ETUX			10-21-76	367	113-114		149			
			P. K. WEST LIBERTY, INC.	ROBERT G. JOHNSON ETUX			11-1-76	367	310-311		456			
			DENNIS L. SPRIGGS ETUX	JAMES C. DODGE ETUX			11-8-76	367	444-445		453			
			JAMES C. DODGE ETUX	DENNIS T. SPRIGGS ETUX			11-8-76	367	446-447		453			
			P. K. WEST LIBERTY, INC.	DENNIS T. SPRIGGS ETUX			11-8-76	367	448-449		454-455			
			NICHOLAS J. HOSTETLER ETAL	JOHN H. CUSICK ETUX			12-9-76	368	98-99		305 1/2 OF 306			
33-5-13			DONALD P. KERNS ETUX	LARRY M. SIMMONS ETUX	0.30	✓	12-20-76	368	272-273	148				
			IRVIN J. KAUFFMAN ETUX	WILLARD C. HENDALL ETUX			2-2-77	368	809		151			
			DOROTHY VAN HOOSE	ROBERT VAN HOOSE			2-8-77	368	863		147			
		0.30	CHARLES W. YOUNG ETUX	F. EUGENE ROBINSON ETUX			3-15-77	369	341-342					
			Theresa Diane Hill Gross et vir	Francis Salyer & Gloria J. Salyers			4-12-77	369	704-705		1364 137			
		0.30	F. EUGENE ROBINSON ETUX	ARLIN V. HENSLEY ETUX			4-29-77	370	128-129					
			SILVERINA D. WALLEN	WILLIAM B. THOMAS ETAL			5-6-77	370	221		Pt 121 122			
			ESTATE OF HARRISON ROBINSON	FORREST N. ROBINSON			6-9-77	370	811-812					
			RONALD H. MOSBARGER ETUX	MICHAEL A. CLETT ETAL			6-21-77	371	20		311, 312, 313			
			LUCY M. RUTHERFORD	DONALD REED MORROW, JR.			7-25-77	371	768-750		142			
33-5-13			WILLIAM J. CANAN	MARY JANE CANAN	3.11	✗	7-26-77	371	771-772	Pt. 470 Pt. 471				
			LOIS M. MILLER DEC'D	PAUL R. KING			8-4-77	371	902		633			
			CATHARINE BALDWIN	ANNA MAE BALDWIN ETAL			8-9-77	372	989		121A-122			
			KATHLEEN A. KREKBAUM (ZAL)	LARRY D. CAMP ETUX			8-15-77	372	95-96		448			

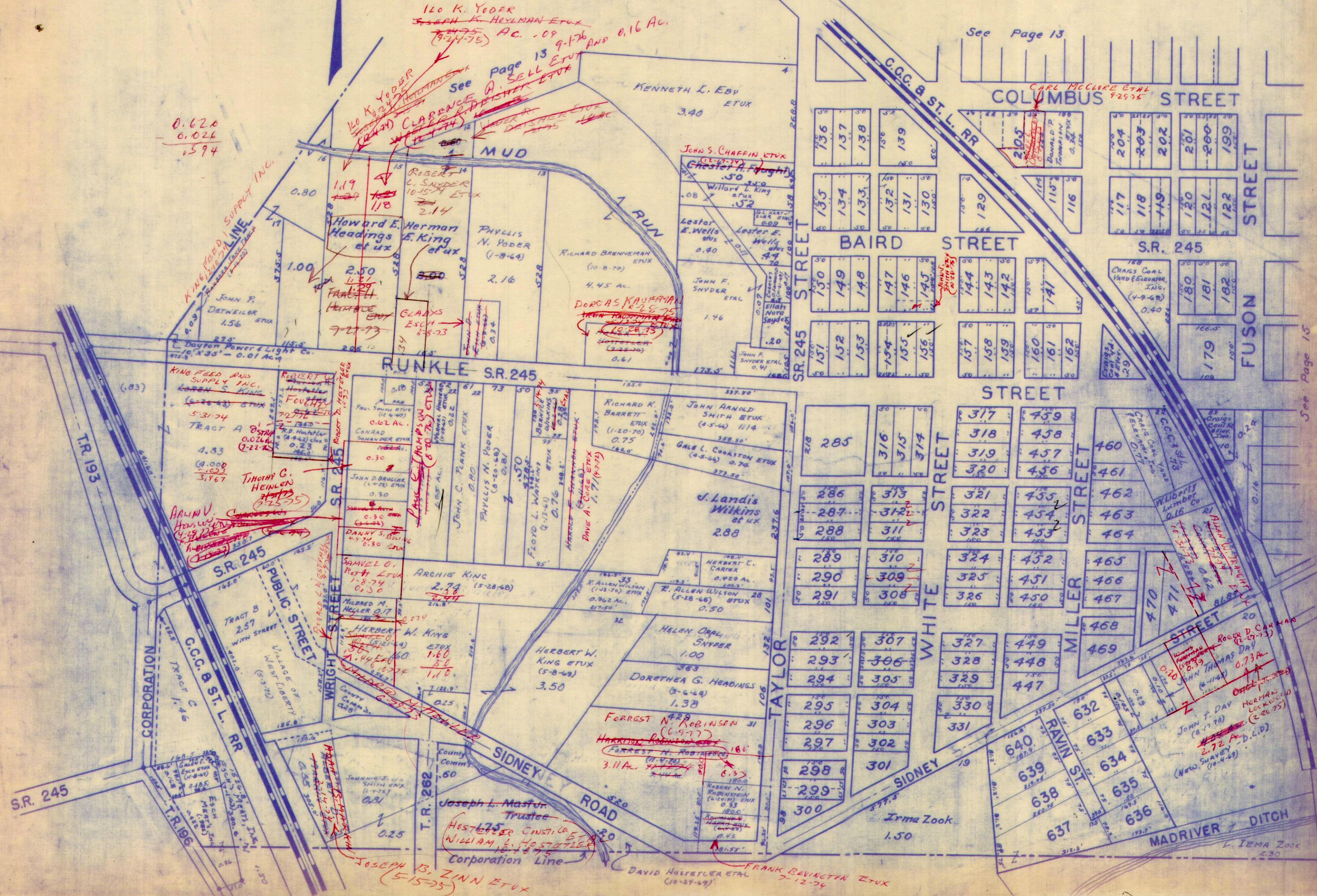
→ AND 369 997-998

LIBERTY TOWNSHIP WEST LIBERTY CORPORATION

SCALE 200 FEET TO THE INCH

0.60
- .16

0.44



0.620
6.026

1594

KING FEED & SUPPLY INC.
KING FEED & SUPPLY INC.
KING FEED & SUPPLY INC.

KING FEED AND SUPPLY INC.
LOREN S. KING
TRACT A
TRACT B
TRACT C

TIMOTHY G. HEINLEN
ARLIND V. HENNING

120 K. YODER
SEPH K. HOYLMAN ETUX
AC. .09 9-17-76 AND 0.16 AC.
See page 13
SELL ETUX

CLARENCE R. DRESTER
VADER R. DETSNER ETUX
See page 13
SELL ETUX

DORCAS KAUFMAN
KIM KAUFMAN ETUX
10-28-75
10-28-75

CARL McCLURE ETAL
9-29-75

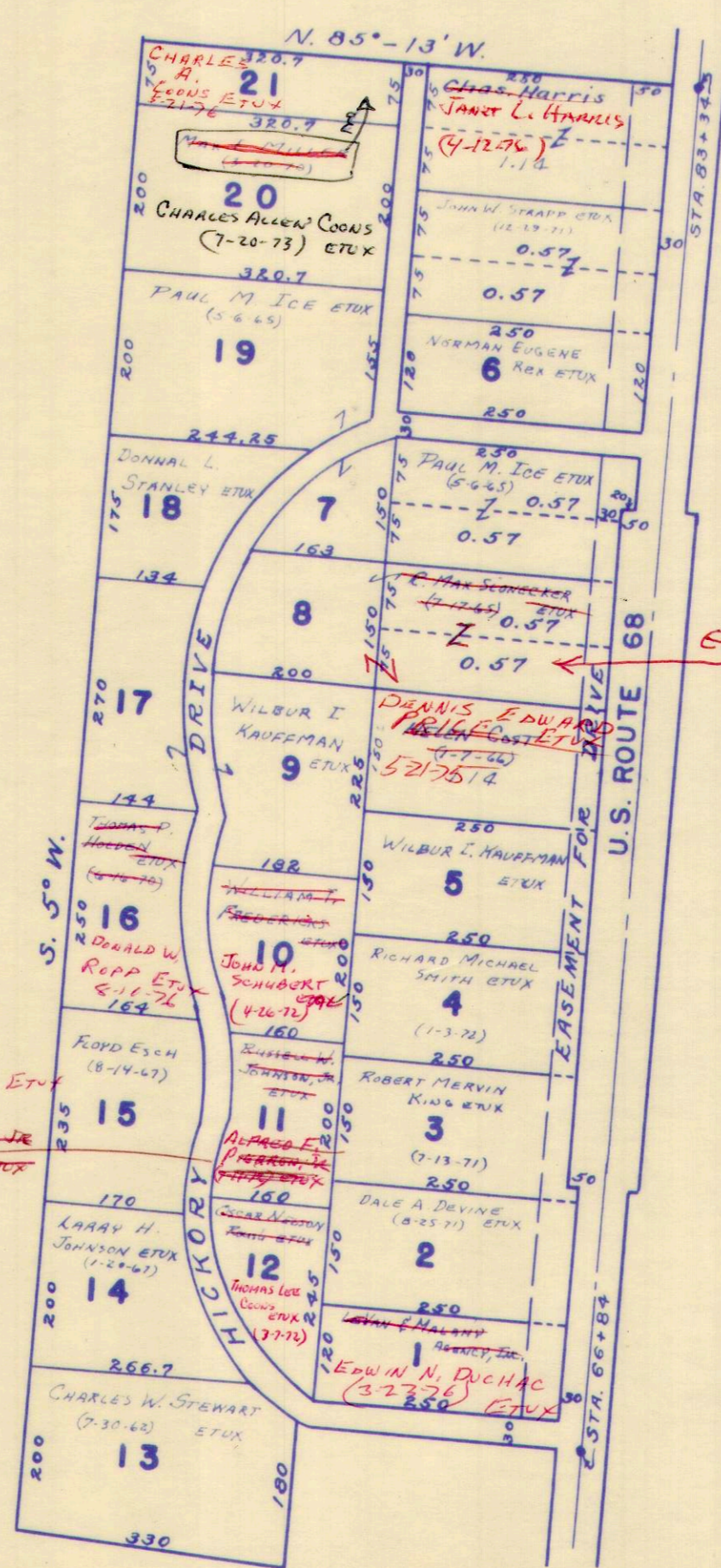
ROGER D. CARMAN
JOHN THOMAS DAY
HERMAN LOCKWOOD
JOHN F. DAY
DAVID L.D.
IRMA ZOOK
FRANK BEVINGTON ETUX
2-12-74

JOSEPH B. ZINN ETUX
WILLIAM E. HOSTETLER
CORPORATION LINE

See Page 15

SURVEY OR SECTION	SUB. NO.	NO. ACRES	GRANTOR	GRANTEE	ACRES TRANS'FRD	TRANS.	DATE OF TRANSFER	DEED		LOT NO.	SIZE		REMARKS
								VOL.	PAGE		FRONT	DEPTH	
35-5-13			EUGENE W. DANNER ETUX	ROBERT MERVIN KING ETUX		✓	7-13-71	335	1000-1001	3	150.0	250.0'	Crestwood Allot.
			RUSSELL W. JOHNSON ETUX	DALE A. DEVINE ETUX		✓	8-25-71	336	666-668	2			" "
			BUSTER TACKETT ETUX	JOHN W. STRAPP ETUX	0.57-0.52	✓	12-29-71	338	904				" "
			CHARLES M. HENRY ETUX	RICHARD MICHAEL SMITH ETUX		✓	12-30-71	338	440-443	4			" "
35-5-13			OSCAR NELSON ROWSH ETUX	THOMAS LEE COONS ETUX		✓	3-7-72	339	226-229	12			
			WILLIAM T. FREDRICKS ETUX	JOHN M. SCHUBERT ETUX		✓	4-26-72	340	86-87	10			CRESTWOOD
			RUSSELL W. JOHNSON, JR. ETUX	ALFRED F. PIERRON, JR. ETUX		✓	7-11-72	341	497-498	11			
			JAMES G. SCHMIDT ETAL	DOUGLAS A. VOSS ETUX		✓	11-3-72	343	640	10			
35-5-13		.57, .57	R. MAX SLONECKER ETUX	CLEMENT A. ULLERY ETUX	.57, .57	✓	5-15-73	346	909-911	8			
			MAX E. MILLER ETUX	CHARLES ALLEN COONS ETUX		✓	7-20-73	348	129-130	20			
35-5-13		.57, .57	CLEMENT A. ULLERY ETUX	DONALD W. ROPP ETUX	.57	✓	4-15-74	352	297-299	8			
			ALFRED F. PIERRON, JR. ETUX	WILLIAM E. MOORE, JR. ETUX		✓	5-3-74	352	696	11			
35-5-13		1.14	HELEN COST	DENNIS EDWARD PRICE ETUX	1.14	✓	5-21-75	358	476-477				
			LEVAN AND MALAHY AGENCY, INC.	EDWIN N. DUCHAC ETUX		✓	3-23-76	362	686-687	1			
35-5-13		1.14	CHARLES H. HARRIS (DECD)	JANET L. HARRIS	1.14	✓	4-12-76	363	99-101				
			MAX E. MILLER ETUX	CHARLES A. COONS ETUX		✓	5-21-76	363	785-786	21			
			WILLIAM E. MOORE, JR. ETUX	VINCENT A. MORRIS ETUX		✓	8-9-76	365	706-707	11			
			THOMAS P. GOLDEN ETUX	DONALD W. ROPP ETUX		✓	8-10-76	365	735	16			

CRESTWOOD ALLOTMENT
LIBERTY TOWNSHIP
SEC. 35 - T. 5 - R. 13



DONALD W. ROPP ETUX
4-16-74
~~CLEMENT A. VOLLEY~~
5-15-73
ETUX

VINCENT A. MORRIS ETUX
8-9-76
~~WILLIAM C. MORRIS, JR.~~
(5-3-74) ETUX



SCALE: 1" = 200'

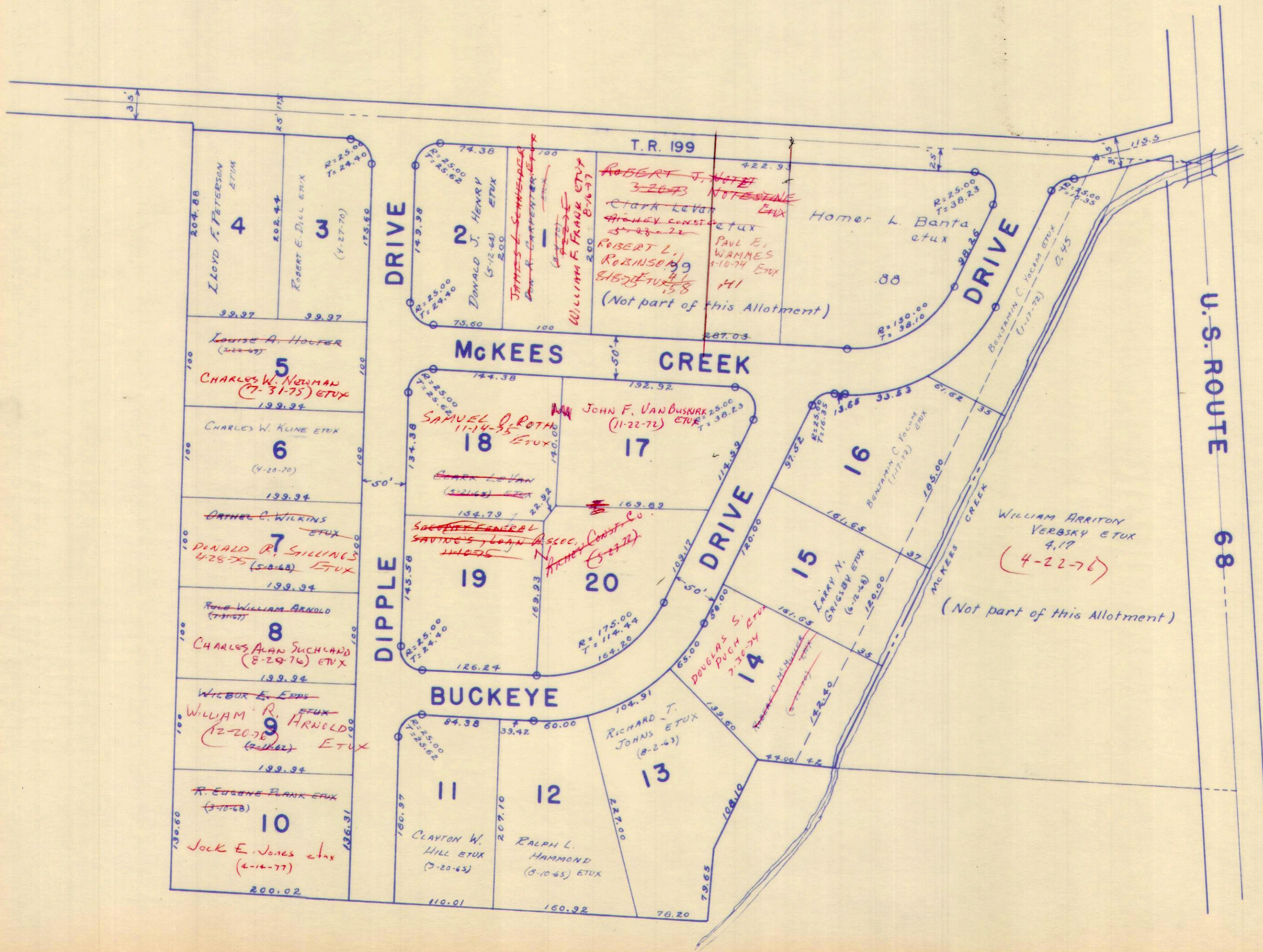
Note:
See Plat Book 4D, Page 8
Logan Co. Recorders Office

SURVEY OR SECTION	SUB. NO.	NO. ACRES	GRANTOR	GRANTEE	ACRES TRANS'FRD	TRANS.	DATE OF TRANSFER	DEED		LOT NO.	SIZE		REMARKS
								VOL.	PAGE		FRONT	DEPTH	
			LOWIS G. ENGLISH ETUX	BENJAMIN C. YECOM ETUX	0.45	✓	1-17-72	338	631-632	16			3. GATE ACRES.
			CLARK LEVAN ETUX	RICHEY CONST. Co.	0.99	✓	3-23-72	340	539-561	17-18-19-20			" " "
		.99	RICHEY CONSTR. INC. Co.	JOHN F. VAN BOSKIRK ETUX		✓	11-22-72	343	942-943	17			
34-4-14		.99	ROBERT J. NOTESTINE, JR. ETUX	ROBERT J. NOTESTINE JR. ETUX	.99	✓	3-20-73	345	762-784				
31-4-14			ROBERT C. MCMULLEN ETUX	PAUL E. WAMMES ETUX	.41	✓	1-10-74	350	780-791				NEW SURVEY
			OTHEL C. WILKINS ETUX	DOUGLAS S. PUGH ETUX		✓	7-30-74	354	394-395	14			
			LOUISE A. HOLDER ET VIR	DONALD R. STILLINGS ETUX		✓	4-28-75	358	141	7			
31-4-14		.58	ROBERT J. NOTESTINE, JR. ETUX	CHARLES W. NEWMAN ETUX		✓	7-31-75	359	497-498	5			
			LYDIA ANN CARPENTER ET VIR	ROBERT L. ROBINSON ETUX	.58	✓	8-18-75	359	717-719				
			RICHEY CONSTRUCTION Co.	JAMES L. SCHNEIDIER ETUX		✓	9-22-75	360	335-336	1			
			SECURITY FEDERAL SAVINGS, LOAN	SECURITY FEDERAL SAVINGS, LOAN ASSOC.		✓	11-10-75	360	924-927	18, 19, 20			
31-4-14		4.17	WILLIAM ARRITON VERBSKY ETUX	SAMUEL O. ROTH ETUX		✓	11-14-75	361	44-45	18, 19, 20			
31-4-14		4.17	TINA LYNNE SMITH	TINA LYNNE SMITH	4.17	✓	4-22-76	363	233-234				
			RULE WILLIAM ARNOLD ETUX	WILLIAM ARRITON VERBSKY ETUX	4.17	✓	4-22-76	363	235-236				
			WILBUR E. EPPS ETUX	CHARLES ALAN SUCHLAND ETUX		✓	8-20-76	366	136-137	8			
			R. Eugene Plank etux	WILLIAM R. ARNOLD ETUX		✓	12-20-76	368	252-253	9			
			JAMES L. SCHNEIDER ETUX	JACK E. JONES etux		✗	4-14-77	369	792	10			
				WILLIAM F. FRANK ETUX		✗	8-16-77	372	112-113	1			

LIBERTY TOWNSHIP
SECTION 31 TOWN 4 RANGE 14

SOUTH GATE ACRES


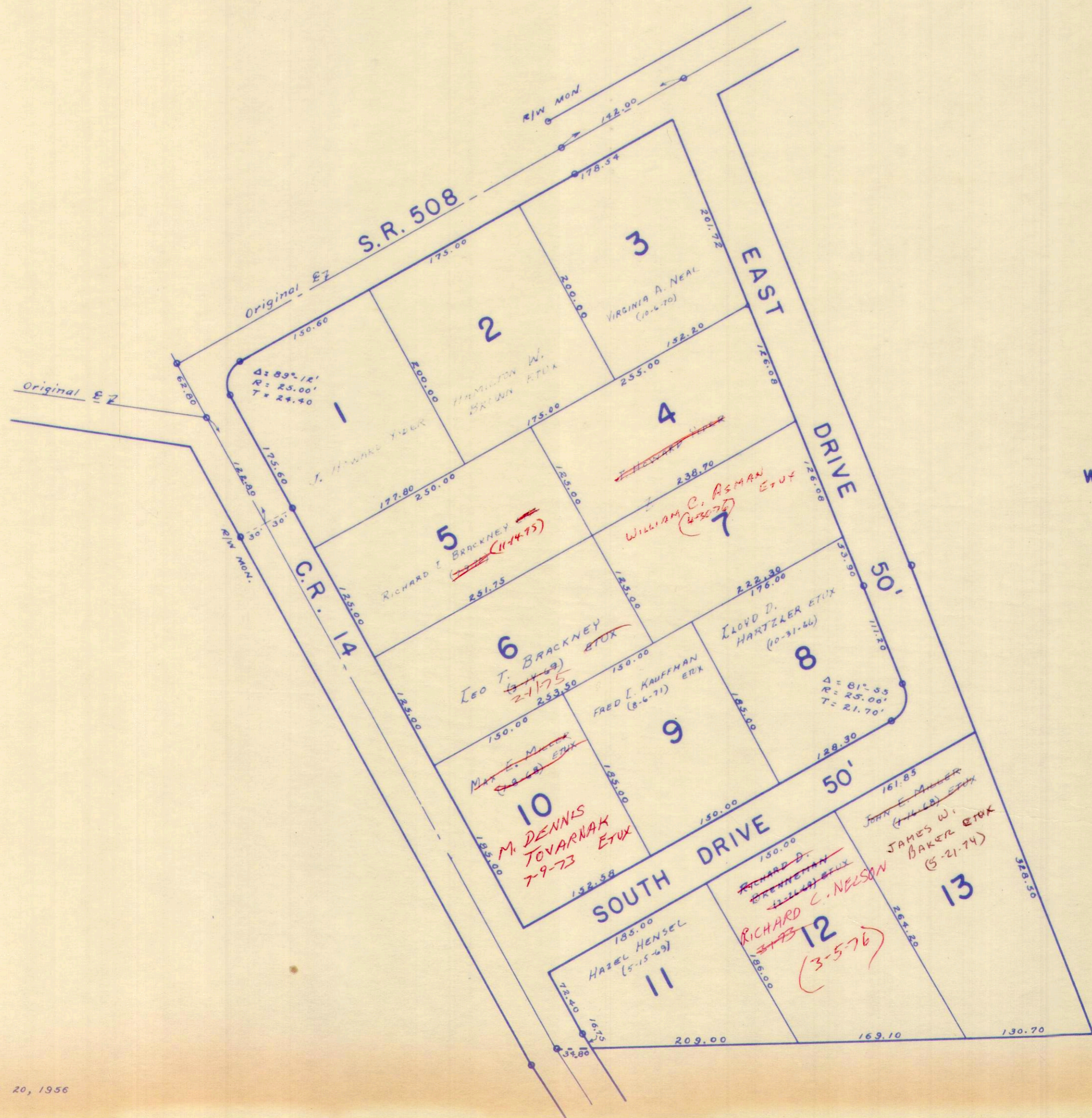
SCALE: 1 INCH = 100 FEET



SURVEY OR SECTION	SUB. NO.	NO. ACRES	GRANTOR	GRANTEE	ACRES TRANSFRD	TRANS.	DATE OF TRANSFER	DEED		LOT NO.	SIZE		REMARKS
								VOL.	PAGE		FRONT	DEPTH	

			JACK MACKENZIE ETUX	FRED L. KAUFFMAN ETUX		✓	8-6-71	336	431	9			
			RICHARD D. BRENNEMAN ETUX	RICHARD C. NELSON		✓	3-1-73	345	476- 477	12			
			MAX E. MILLER ETUX	M. DENNIS TOVARNAK ETUX		✓	7-9-73	347	983- 984	10			
			JOHN E. MILLER ETUX	JAMES W. BAKER ETUX		✓	5-21-74	352	978- 979	13			
			EDITH M. BRACKNEY DEL'D	LEO T. BRACKNEY		✓	2-11-75	357	164- 165	6			
			RICHARD L. BRACKNEY ETUX	MARILYN SCOTT		✓	11-14-75	361	55- 56	5			
			MARILYN SCOTT	RICHARD L. BRACKNEY		✓	11-14-75	361	57- 58	5			
			RICHARD C. NELSON ETUX	MADGE ROBERTS		✓	3-5-76	362	465- 466	12			
			MADGE ROBERTS	RICHARD C. NELSON ETUX		✓	3-5-76	362	467- 468	12			
			J. HOWARD YODER ETUX	WILLIAM C. ASMAN ETUX		✓	4-30-76	363	351- 352	4,7			

LIBERTY TOWNSHIP
SECTION 34 TOWN 5 RANGE 13
WOODLAND REST ALLOTMENT
SCALE: 1 INCH = 100 FEET



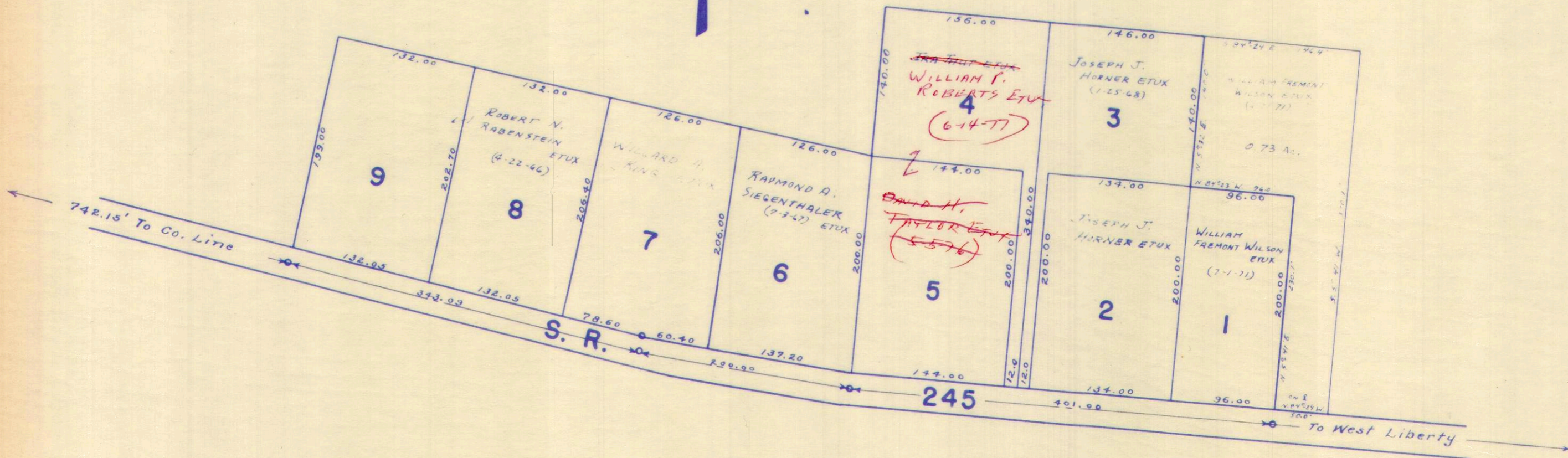
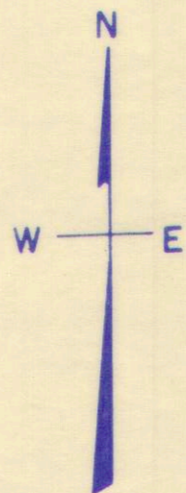
SURVEY OR SECTION	SUB. NO.	NO. ACRES	GRANTOR	GRANTEE	ACRES TRANS'FRD	TRANS.	DATE OF TRANSFER	DEED		LOT NO.	SIZE		REMARKS
								VOL.	PAGE		FRONT	DEPTH	
33-5-13	11	104.16	ROBERT C. PLANK ETUX	WILLIAM FREMONT WILSON ETUX	0.73 A.	✓	5-20-71	335	726				
33-5-13			ROBERT N. RABENSTEIN ETUX	WILLIAM FREMONT WILSON ETUX		✓	7-1-71	335	806-807	1	96.0'	200.0'	HILLWOOD ACRES ALLOT.
			IRA THUT ETUX	DAVID H. TAYLOR ETUX		✓	5-5-76	363	451-	4, 5			
			DAVID H. TAYLOR ETUX	WILLIAM P. ROBERTS ETUX		✗	6-14-77	370	897-898	4, 5			

LIBERTY TOWNSHIP

SECTION 33 TOWN 5 RANGE 13

SCALE 1 INCH = 100 FEET

HILLWOOD ACRES ALLOTMENT



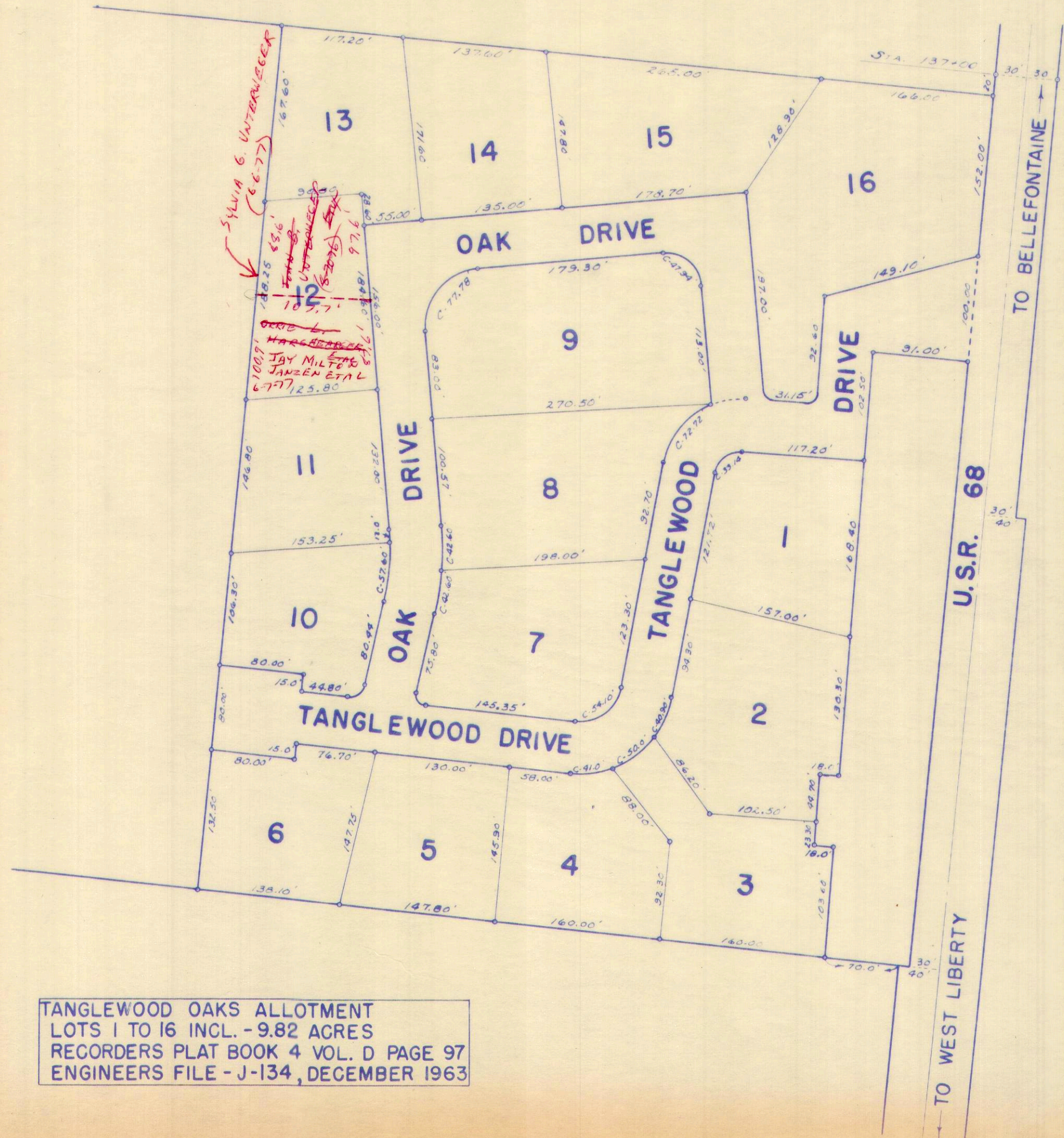
SURVEY OR SECTION	SUB. NO.	NO. ACRES	GRANTOR	GRANTEE	ACRES TRANS'FRD	TRANS.	DATE OF TRANSFER	DEED		LOT NO.	SIZE		REMARKS
								VOL.	PAGE		FRONT	DEPTH	
			ORRIS L. HARSHBARGER ETAL	JOHN B. UNTERWEGER ETUX		X	8-20-76	366	109-110	N. 1/2 OF 12			NEW SURVEY
			JOHN B. UNTERWEGER DEC'D	SYLVIA G. UNTERWEGER		X	6-6-77	370	708	N 1/2 OF 12			
			ORRIS L. HARSHBARGER ETAL	JAY MILTON JANZEN ETAL		X	6-7-77	370	774-775	S 1/2 OF 12			

LIBERTY TOWNSHIP

TANGLEWOOD OAKS ALLOTMENT

SECTION 36 TOWN 5 RANGE 13

SCALE: 1" = 100'



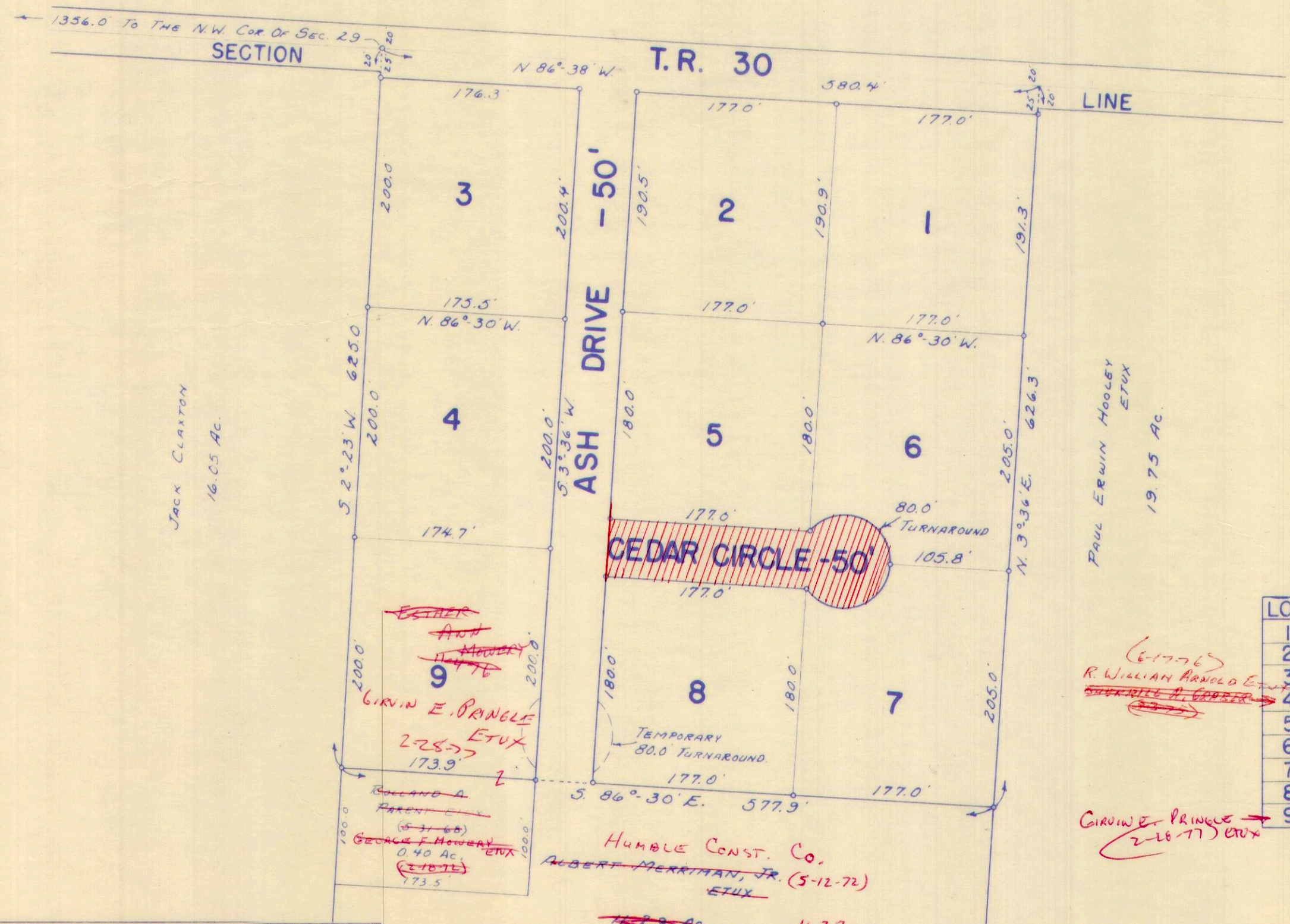
LOT	NAME	DATE
1		
2		
3		
4		
5		
6		
7		
8		
9		
10		
11		
12		
13		
14		
15	HERMAN LOCKWOOD ETUX	
16		

TANGLEWOOD OAKS ALLOTMENT
 LOTS 1 TO 16 INCL. - 9.82 ACRES
 RECORDERS PLAT BOOK 4 VOL. D PAGE 97
 ENGINEERS FILE - J-134, DECEMBER 1963

SURVEY OR SECTION	SUB. NO.	NO. ACRES	GRANTOR	GRANTEE	ACRES TRANS'FRD	TRANS.	DATE OF TRANSFER	DEED		LOT NO.	SIZE		REMARKS
								VOL.	PAGE		FRONT	DEPTH	
29-5-13			Daryl R Marsh ETUX	GARY A CROW ETUX		✓	5-26-71	335	231-232	2+5			Cedar Heights A11ot Liberty
29-5-13			ROLLAND A. PARENT ETUX	GEORGE F. MOWERY ETUX		✓	2-18-72	339	1-2	9			" " " "
29-5-13			ROLLAND A. PARENT "	GEORGE F. MOWERY ETUX	0.40	✓	2-18-72	339	1-2				" " " "
29-5-13			ALBERT MERRIMAN JR. ETUX	HUMBLE CONST. CO		✓	5-12-72	340	337-339	1-3-6-7-8			" " " "
			FRANK FIELD ETUX	TRACY H. HUMBLE ETUX		✓	2-23-73	345	394-395	4			
			THE HUMBLE CONSTRUCTION CO.	JAMES L. BRAKER ETUX		✓	8-22-73	348	857-858	3			
			HUMBLE CONST. CO.	JOSEPH L. CORNELIUS ETUX		✓	10-15-73	379	710-711	1			Cedar Heights Auct.
			TRACY H. HUMBLE ETUX	GEORGE W. CARSON		✓	3-20-75	357	556-557	4			
			GEORGE W. CARSON	SHERRILL A. GRABER		✓	9-3-75	360	50-51	4			
			HUMBLE CONSTRUCTION CO.	BEULAH M. HORST		✓	10-17-75	360	666-667	7, 8			
			" "	JOSEPH L. CORNELIUS ETUX		✓	1-9-76	361	506-507	6			
			RES. No. 30-76 VACATION OF	CEDAR CIRCLE		✓	2-10-76	362	191				
			SHERRILL A. GRABER	R. WILLIAM ARNOLD ETUX		✓	6-17-76	364	723-724	4			
29-5-13	0.40		GEORGE F. MOWERY DEL'D	ESTHER ANN MOWERY	0.40	✓	11-4-76	367	412-413	9			
29-5-13	0.40		ESTHER ANN MOWERY	GIRVIN E. PRINGLE ETUX	0.40	✓	2-28-77	369	135-136	9			
29-5-13	11.37		HUMBLE CONSTRUCTION CO.	DEDICATION OF TURNAROUND	0.21	✗	3-31-77	6F	99				New Survey

LIBERTY TOWNSHIP
CEDAR HEIGHTS ALLOTMENT
SECTION 29 TOWN 5 RANGE 13

SCALE: 1" = 100'



LOT	NAME	DATE
1	JOSEPH L. CORNELIUS ETUX	10-15-73
2	GARY A. CROW ETUX	5-26-71
3	JAMES L. BLAKER ETUX	8-22-73
4	FRANK F. ... TANCY H. HUMBLE ETUX	2-23-73 3-20-73
5	GARY A. CROW ETUX	5-26-71
6		
7	BEULAH M. HORST	10-17-75
8	" " "	" "
9	GEORGE F. HOWERY ETUX GEORGE F. HOWERY ETUX	2-18-72 5-31-68

CEDAR HEIGHTS ALLOTMENT
LOTS 1 TO 9 INCL. - 8.31 ACRES.
RECORDERS PLAT BOOK 6 VOL. F PAGE 16.
ENGINEERS FILE - J-186, JULY 1967.

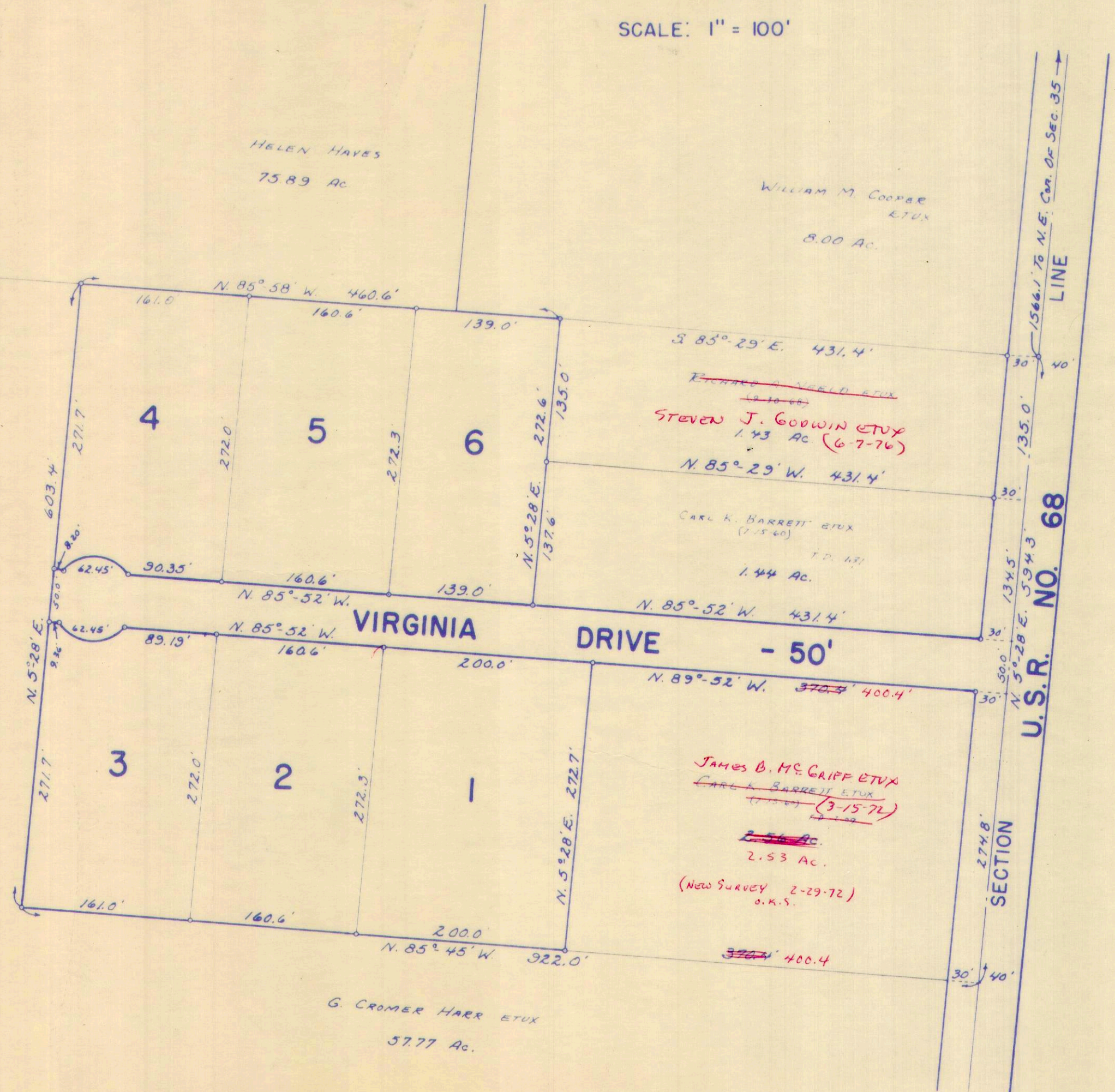
(6-17-76)
R. WILLIAM ARNOLD ETUX
~~MARK HILL A. ...~~
GIRVIN E. PRINGLE
(2-26-77) ETUX

HUMBLE CONST. Co.
ALBERT MERRITMAN, JR. (5-12-72)
ETUX
~~11-29-72~~ 11.37
.21
11.16

SURVEY OR SECTION	SUB. NO.	NO. ACRES	GRANTOR	GRANTEE	ACRES TRANS'FRD	TRANS.	DATE OF TRANSFER	DEED		LOT NO.	SIZE		REMARKS
								VOL.	PAGE		FRONT	DEPTH	
			WAYNE A. WOLFORD ETUX	WILLIAM C. ELLIS ETUX		✓	4-6-72	339	760	2.			BARRETT'S ALLOT.
			EDWIN W. BOY ETUX	DAVID R. MILLER, M.D. ETUX		✓	8-3-72	392	160	6			" "
			CARL K. BARRETT ETUX	JAMES B. Mc GRIFF ETUX	2.53	✓	3-15-72	339	394	1			New Survey
			WILLIAM C. ELLIS ETUX	ROBERT W. MUNZ, JR. ETUX	.	✗	5-6-77	370	246	2			

LIBERTY TOWNSHIP
 BARRETT ALLOTMENT
 SECTION 36 TOWN 5 RANGE 13

SCALE: 1" = 100'



LOT	NAME	DATE
1	CARL K. BARRETT ETUX	
2	WILLIAM C. LEWIS ETUX ROBERT W. MUNZ JR ETUX	4-10-67 5-67
3	RICHARD H. BUCKENROTH ETUX	6-24-70
4	DONALD C. WYSE ETUX	9-16-69
5	KENNETH E. WHISMAN ETUX	2-16-71
6	EDWIN W. BOY ETUX DAVID R. MILLER, MD.	8-27-69

BARRETT ALLOTMENT
 LOTS 1 TO 6 INCL. - 7.17 ACRES.
 RECORDERS PLAT BOOK 6 VOL. F PAGE 20.
 ENGINEERS FILE - J-189, SEPTEMBER 1967.