

INDEX

VIRGINIA MILITARY SURVEYS

V.M.S.	PAGE	V.M.S.	PAGE
9881	18	9932	9
9883	20	9946	1
9884	21	10121	1
9885	21	10122	17
9902	13	10248	17
9903-NORTH PART	3	10249	17
9903-SOUTH PART	4	10306	19
9904	5	10307	19
9905	10	10434	2
9906	11	10951	1
9907	12	12052	1
9925	1	12168	14
9927	2	12320	3
9928-NORTH PART	3	12350	3
9928-SOUTH PART	4	12742	2
9929	6	13715	2
9930	7	14033	11
9931	8	M. Pherson Section	16

SECTION	TOWN	RANGE	PAGE
17	7	9	15
18	7	9	15
19	7	9	15
20	7	9	15
BATES SUBDIVISION			26
CHEROKEE			24
HUNTSVILLE			22-23
NORTHWOOD			25

McARTHUR TOWNSHIP

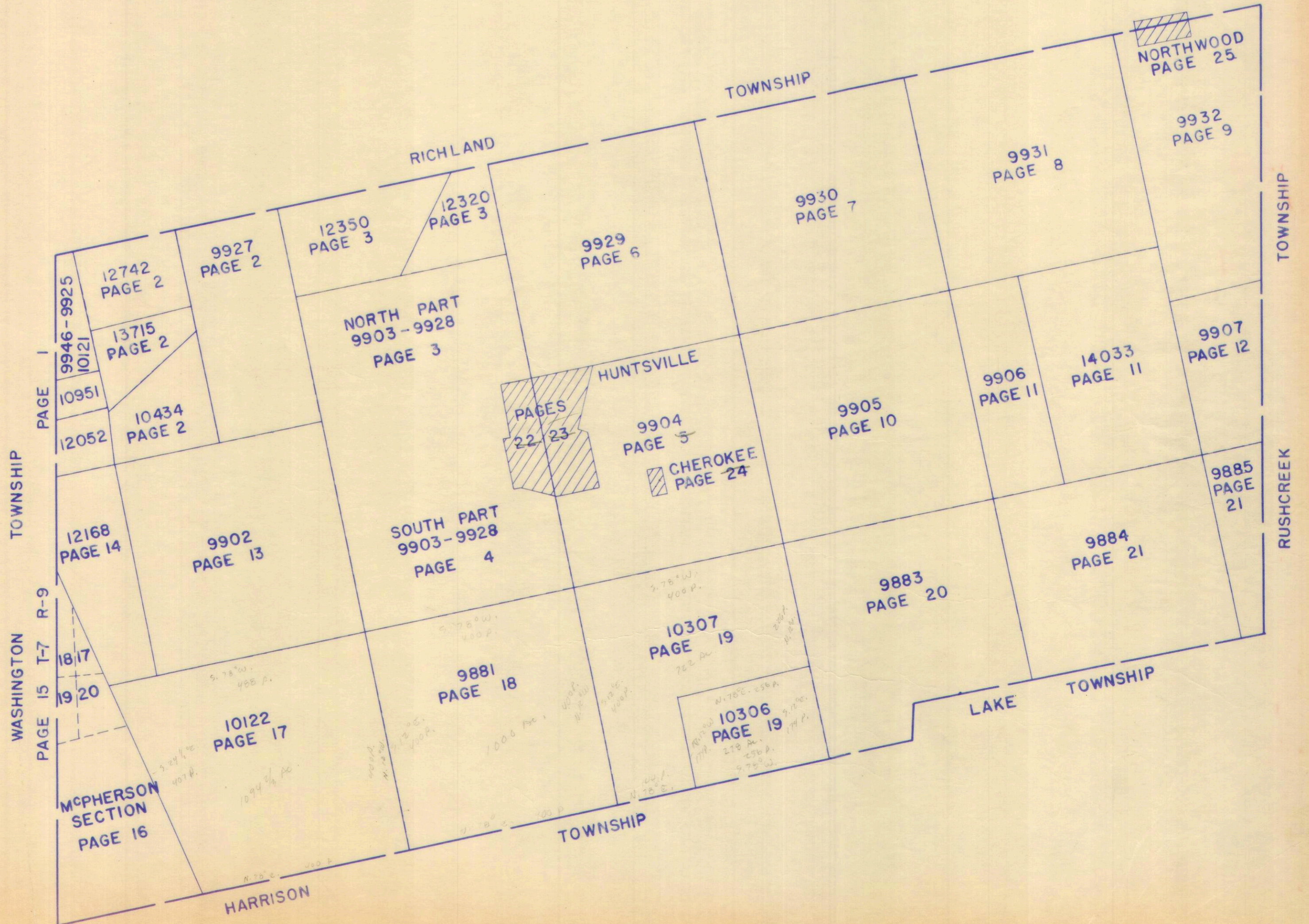
INDEX MAP

CORRECTED TO

VIRGINIA MILITARY SURVEY

JANUARY 1, 1972

SECTIONS - TOWN - RANGE



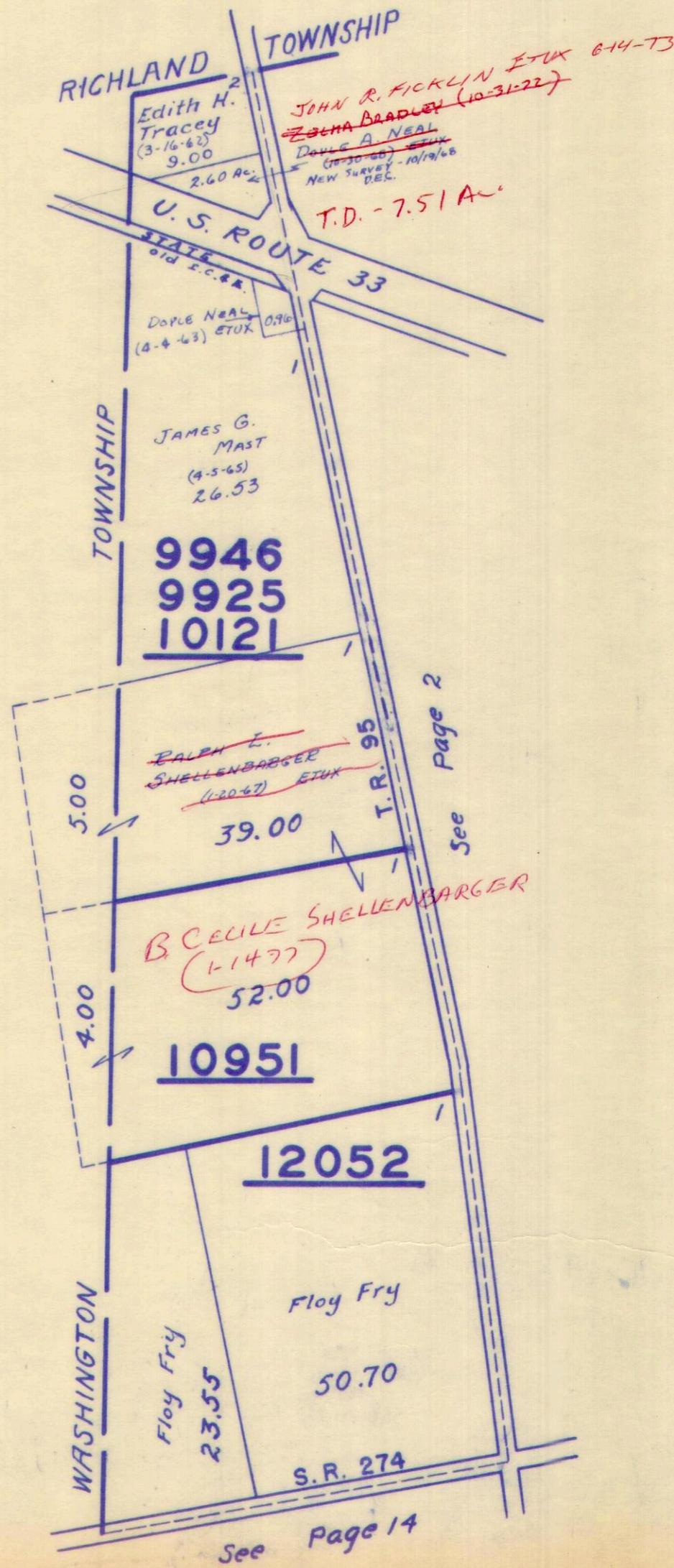
D. E. Gilbert
Dec. 22, 1959

SURVEY OR SECTION	SUB. NO.	NO. ACRES	GRANTOR	GRANTEE	ACRES TRANSFRD	TRANS.	DATE OF TRANSFER	DEED		LOT NO.	SIZE		REMARKS
								VOL.	PAGE		FRONT	DEPTH	
9925	2	2.60 26	DOYLE A. NEAL ETUX	ZELMA BRADLEY	2.60 26	✓	10-31-72	343	347- 358				7.51 T.D. - EASEMENT
9925		2.60	ZELMA BRADLEY	JOHN R. PICKLIN ETUX	2.60	✓	6-14-73	347	509- 512				
9925 10951		52.00 39.00	RALPH L. SHELLNBARGER DEC'D	B. CECILE SHELLNBARGER	52.00 39.00	✓	1-14-77	368	550				

McARTHUR TOWNSHIP
VIRGINIA MILITARY SURVEYS

SCALE 10 CHAINS TO THE INCH

9946
9925
10121
10951
12052

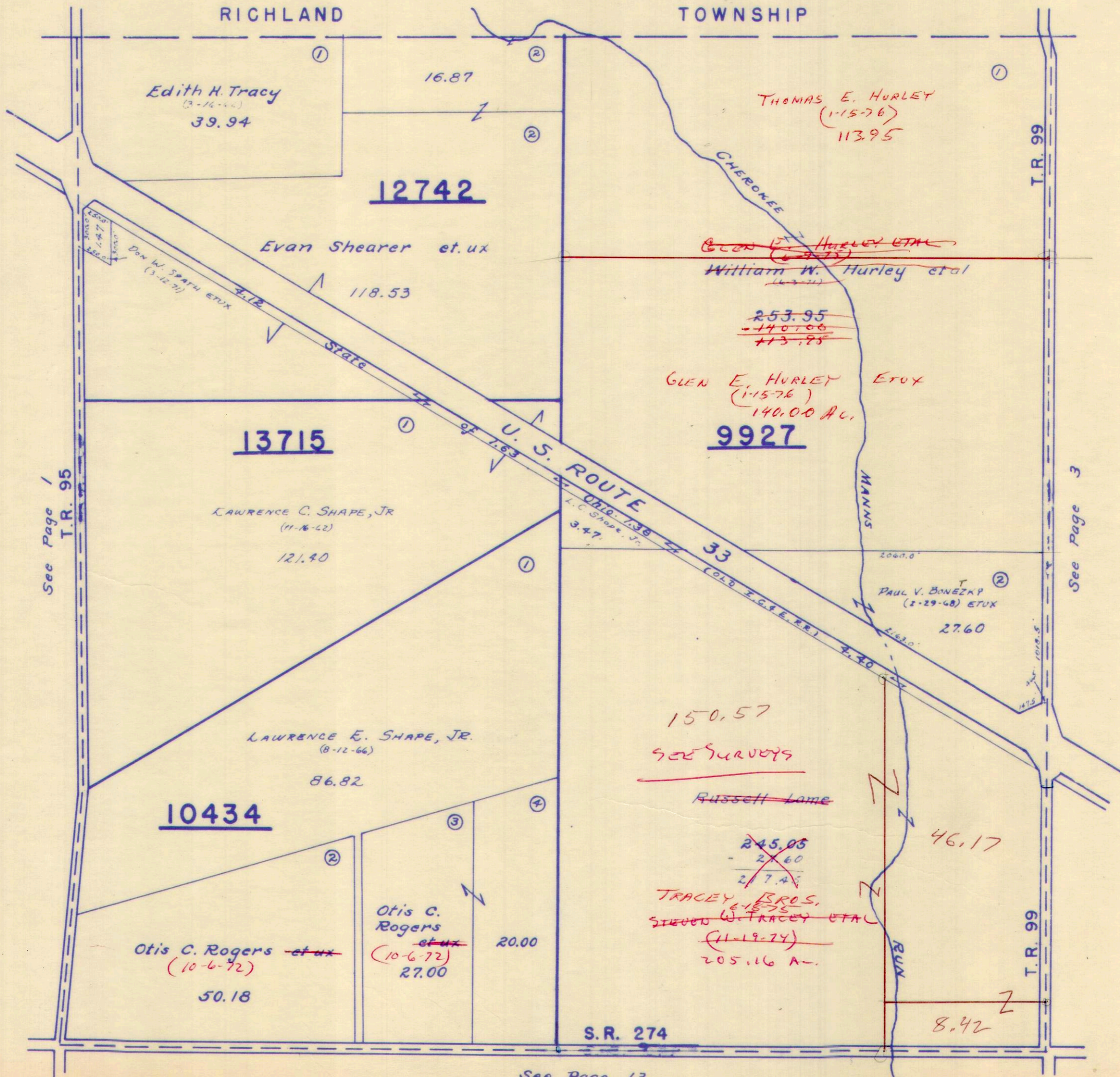


SURVEY OR SECTION	SUB. NO.	NO. ACRES	GRANTOR	GRANTEE	ACRES TRANS/FRD	TRANS.	DATE OF TRANSFER	DEED		LOT NO.	SIZE		REMARKS
								VOL.	PAGE		FRONT	DEPTH	
9927	1	253.95	Samantha Hurley (Dec'd)	William W Hurley Etal	253.95	✓	6-3-71	335	303				McArthur
4424			Samantha Hurley (Dec'd)	William W Hurley Etal	70.60		6-3-71	335	303-303				TT
9929			Samantha Hurley (Dec'd)	William W. Hurley Etal	0.92		6-3-71	335	303-304				TT
10434	2,3,4	50.18 + 27.00 + 20.00 150.57 + 46.17 + 8.42	ARENA FERN ROGERS (Dec'd)	OTIS C. ROGERS	50.18 + 27.00 + 20.00 150.57 + 46.17 + 8.42	✓	10-6-70	343	244				
9927			RUSSELL LAMB	STEVEN W. TRACEY ETAL		✓	11-19-74	356	172- 175				New Surveys - Total 205.16
9927		253.95	WILLIAM W. HURLEY (Dec'd)	GLEN E. HURLEY ETAL	253.95	✓	6-9-75	358	733- 736				
9927		150.57 46.17, 8.42	DONALD BRUCE TRACEY ETAL	TRACEY BROS.	150.57 46.17, 8.42	✓	6-18-75	358	910- 912				TT
9927		253.95	LEO D. HURLEY ETAL	GLEN E. HURLEY ETUX	140.00	✓	1-15-76	361	885- 886				New Survey
9927		113.95	LEO D. HURLEY ETAL	THOMAS E. HURLEY	113.95	✓	1-15-76	361	887- 892				

McARTHUR TOWNSHIP
 VIRGINIA MILITARY SURVEY

12742
 13715
 10434
 9927

SCALE 10 CHAINS TO THE INCH



See Page 1
 T.R. 95

See Page 3

See Page 13

SURVEY OR SECTION	SUB. NO.	NO. ACRES	GRANTOR	GRANTEE	ACRES TRANS'FRD	TRANS.	DATE OF TRANSFER	DEED		LOT NO.	SIZE		REMARKS
								VOL.	PAGE		FRONT	DEPTH	
12350	2		C. CLAIR STEPHENSON ETUX DEC'D	S. PEARL STEPHENSON	18.68 92.00	✓	8-27-71	336					McARTHUR
12350 12350 12320	3	41.30	S. PEARL STEPHENSON	RICHARD L. STEPHENSON ETUX	55.67 41.30	✓	9-23-71	337	63-65				McARTHUR
		2,5745	RALPH T. STUMP (DEC'D)	ALETA STUMP ETAL	2,5745	✓	8-29-72	342	600-601				
		149.11	ETHEL H. MUSSER DEC'D										
	6	149.11	RALPH B. MUSSER	ROBERT W. ALBERS ETAL	149.11	✓	2-2-73	345	63-64				
9903-9928	7	24.01 3.19	WILLIAM H. DODDS (DEC'D)	ANNABELLE GLEE DODDS	24.01 3.19	✓	9-21-73	349	395-397				
"	"	"	ANNABELLE GLEE DODDS (RESERVING LIFE ESTATE)	LARRY E. DODDS ETAL	"	✓	9-21-73	349	398-400				
9903-9928	"	100.00	ROBERT C. McCONNELL (DEC'D)	ROBERT W. ALBERS ETAL	86.51	✓	10-18-74	356	155-158				13.49 RETAINED, LAND CONTRACT TO WILFORD BAUNDEL - MARCH 15, 1960
9903-9928		13.49	ROBERT C. McCONNELL DEC'D	MARY A. McCONNELL	13.49	✓	3-14-75	357	487				
12350 13274 12320		121.33	HAZEL G. WHITAKER	JOHN CHRISTOPHER FULKERSON ETUX	2.01	✓	6-20-75	358	950-951				NEW SURVEY
12350, 13274 12320		57.45 41.30	ALETA STUMP (DEC'D)	DONALD E. RITTER ETAL	57.45 41.30	✓	7-17-75	359	319-421				
12350, 13274 12320		9.00	CHESTER LEE BREAKFIELD (DEC'D)	F. EUGENE ROBINSON ETUX	9.00	✓	7-28-75	359	424-474				
12350, 13274 12320		57.45 41.30	DONALD E. RITTER ETUX	JOY E. WAGNER	57.45 41.30	✓	7-30-75	359	475-476				
12350, 13274 12091, 13274 12350		57.45 41.30, 2.00	JOY E. WAGNER	DONALD E. RITTER ETUX	57.45, 2.00 41.30	✓	7-30-75	359	477-495				
12091, 13274 12350		9.00	F. EUGENE ROBINSON ETUX	TERRY L. THOMPSON ETUX	2.98	✓	2-26-76	362	496-800				NEW SURVEY
12091, 13274 12350			F. EUGENE ROBINSON ETUX	DONALD T. MINNICH ETUX	2.295	✓	2-2-77	368	801-802				NEW SURVEY
12350, 13274 13274		0.75+26.60 +22.25	BURTIS GILLEN (DEC'D)	URSULA GILLEN	0.75+26.60 +22.25	✗	8-23-77	372	223-224				

Mc ARTHUR TOWNSHIP

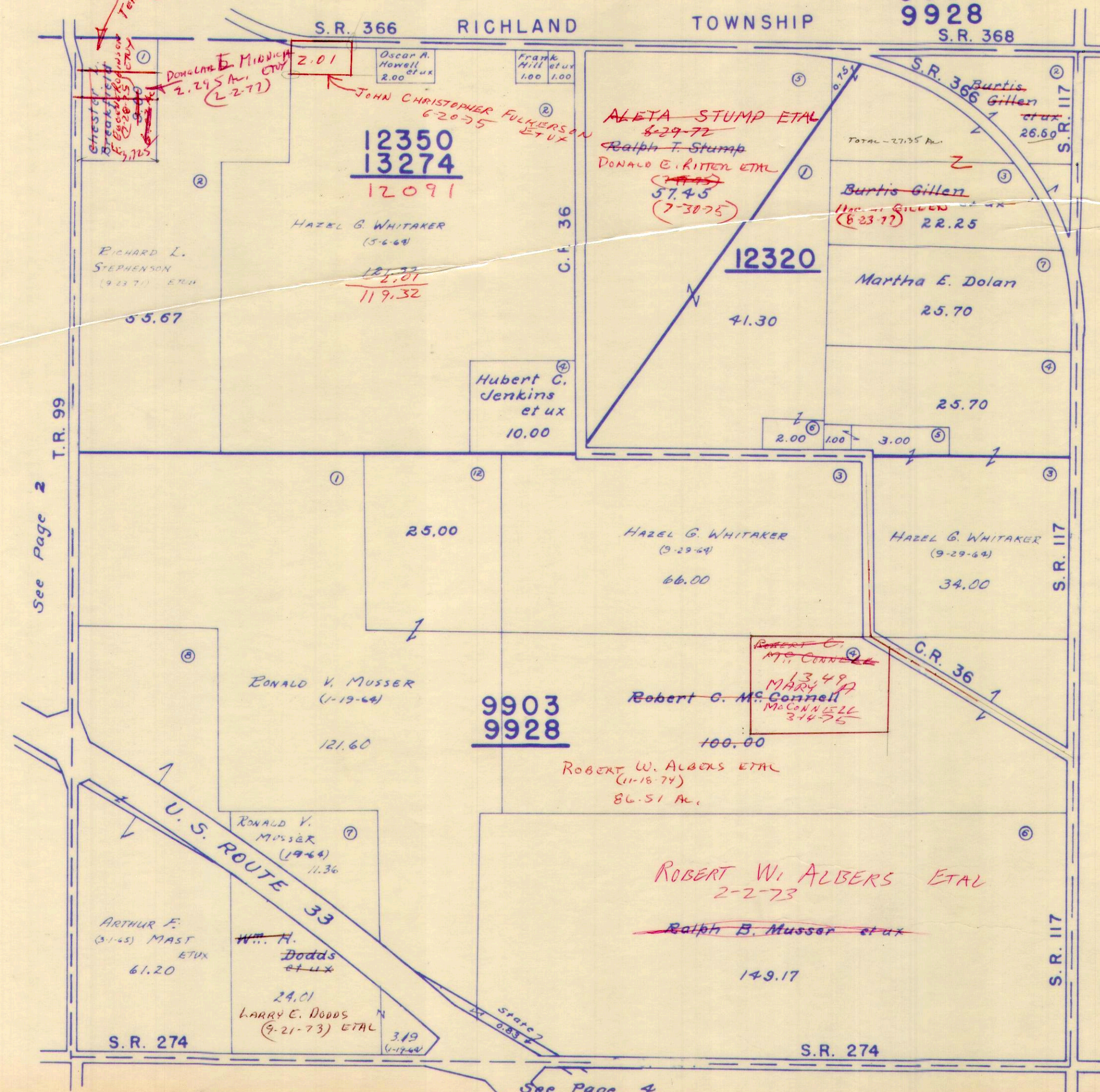
VIRGINIA MILITARY SURVEYS

SCALE 10 CHAINS TO THE INCH

12350
13274
12320
9903
9928

S.R. 366 RICHLAND TOWNSHIP

Handwritten calculations:
7.00
2.98
4.020
2.295
3.725



See Page 2

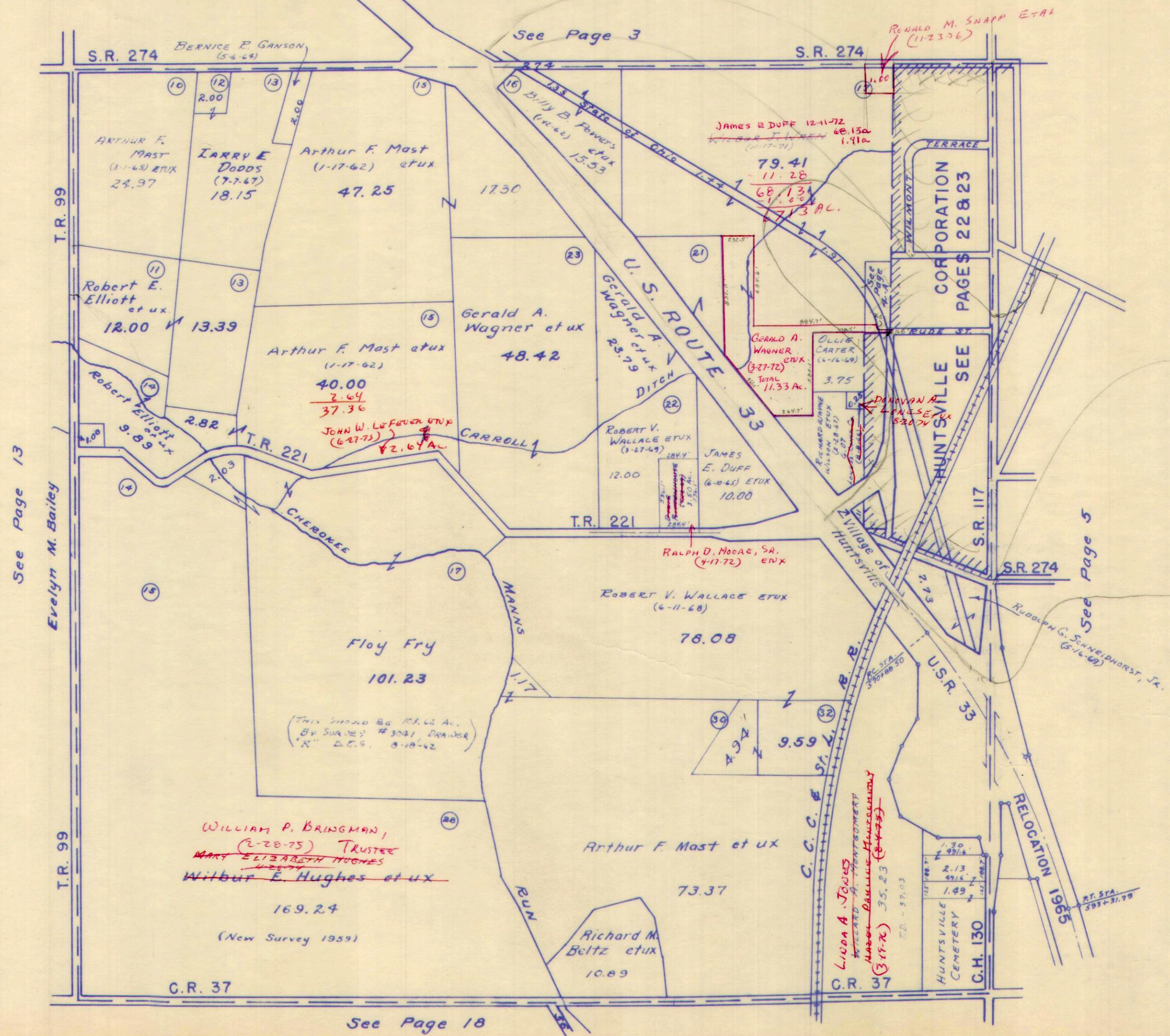
See Page 6

See Page 4

SURVEY OR SECTION	SUB. NO.	NO. ACRES	GRANTOR	GRANTEE	ACRES TRANSFRD	TRANS.	DATE OF TRANSFER	DEED		LOT NO.	SIZE		REMARKS
								VOL.	PAGE		FRONT	DEPTH	
9903 9928 9903 9928	17	79.41 1.91	MARNA S. WREN DEC'D	WILBUR J. WREN	79.41 1.91	✓	11-17-71	337	905-906			McARTHUR T.D.P.	
9903 9928	22	3.50	DINE RITENHOUSE DOBBER	RALPH D. MOORE, SR. ETUX	3.50	✓	4-17-72	339	906-909		284.4'	536.1'	" "
9903		11.33	WILBUR J. WREN	CERALE A. WAGNER ETUX	11.33	✓	3-27-72	339	547-552				" "
		68.13	WILBUR J. WREN	JAMES E. DUFF	68.13	✓	12-11-72	344	186-187				" "
		1.44	ll	ll	1.44			344	188,194				
9903 9928	28	169.24	WILBUR E. HUGHES	MARY ELIZABETH HUGHES	169.24	✓	4-26-74	353	108				
9903 9928		.25	LONG ISLAND CONSTRUCTION CO.	DONOVAN A. LONES ETUX	.25	✓	8-20-74	254	729-730				
9903 9928	28	169.24	MARY ELIZABETH HUGHES ETUX	WILLIAM P. BRINGMAN, TRUSTEE	169.24	✓	2-28-75	357	323-325				
9903 9928		40.00	ARTHUR F. MAST ETUX	JOHN W. LEFEVER ETUX	2.64	✓	6-27-75	359	52-53				New Survey
9903 9928		37.03	WILLARD A. MONTGOMERY (DEC'D)	HAZEL PAULINE MONTGOMERY	37.03	✓	8-4-75	359	542-543				
9903 9928		37.03	HAZEL PAULINE MONTGOMERY (DEC'D)	LINDA A. JONES	37.03	✓	3-19-76	362	646-649				
9903 9928		68.13	JAMES E. DUFF ETUX ^{UND INTI}	RONALD M. SNAPP ETUX	1.00	✓	11-23-76	367	858-859				
9903 9928		1.00	" " " " ^{UND INTI}	HARRY A. RICKS ETUX	1.00	✓	11-23-76	367	860-861				

11.33
 .05
 11.28

SCALE 10 CHAINS TO THE INCH



See Page 13

Evelyn M. Bailey

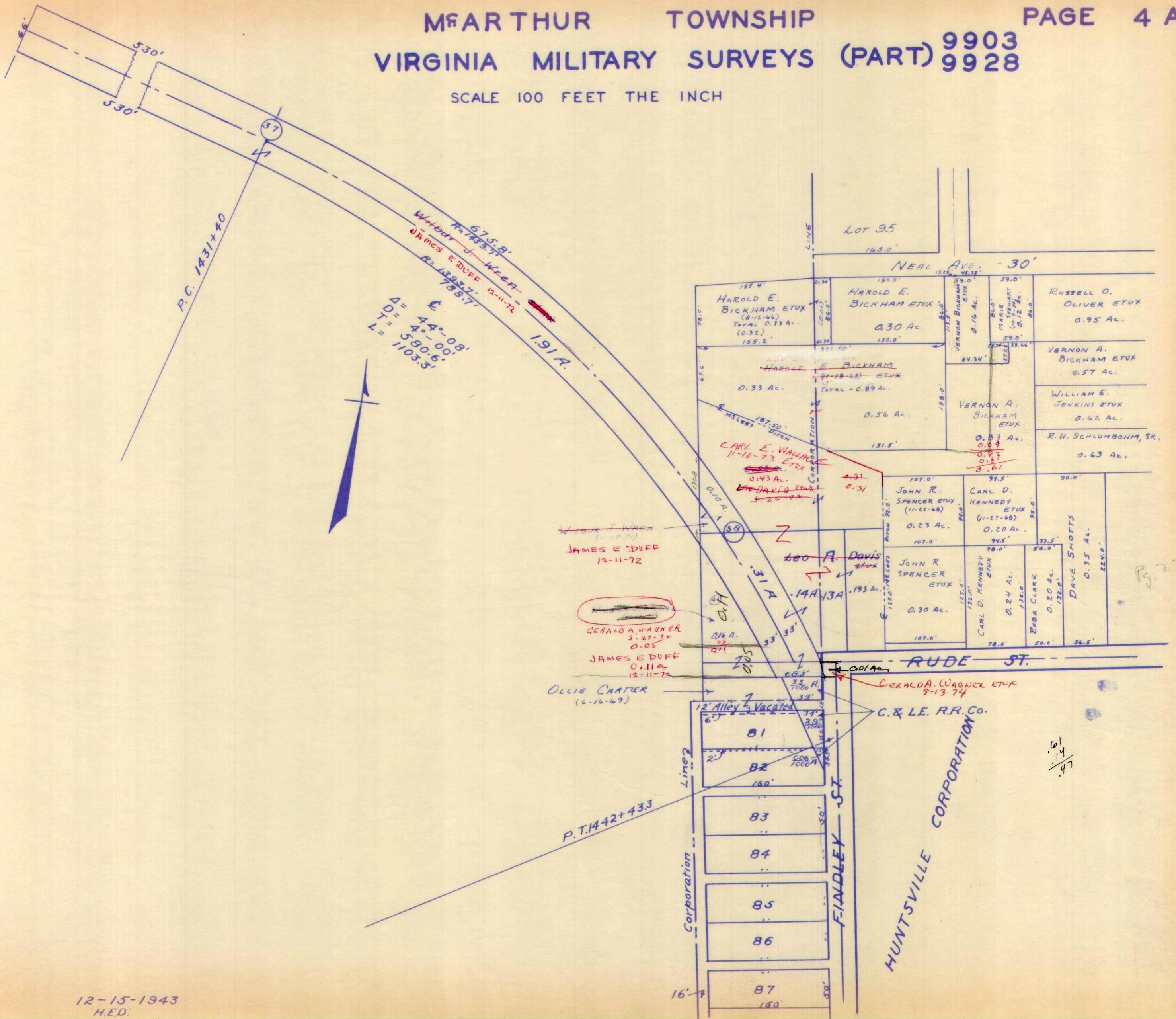
See Page 5

See Page 18

SURVEY OR SECTION	SUB. NO.	NO. ACRES	GRANTOR	GRANTEE	ACRES TRANS'FRD	TRANS.	DATE OF TRANSFER	DEED		LOT NO.	SIZE		REMARKS
								VOL.	PAGE		FRONT	DEPTH	
9903-9928		0.10 0.16	MONNA S. WREN (Dec'd)	WILBUR J. WREN	0.10 0.16	✓	11-17-71	337	905/1908				
9903-9928			WILBUR J. WREN	GERALD A. WAGNER ETUX	11.33		3-27-72	339	549-552			MC CARTHW R.	
9903-9928			VERNON A. BICKHAM ETUX	LEO DAVIS ETUX	0.43 0.131	✓	5-26-72	340	627-630			"	
9903-9928		11, 10 43, 31, 13	WILBUR J. WREN	JAMES E. DUFF	11, 10	✓	12-11-72	344	186- 187				
9903-9928		193, 31, 14 68.08 ac. 0.04 ac.	LEO A. DAVIS ETUX	ER CARL E. WALLACE ETUX	43, 31, 13 193, 31, 14	✓	11-16-73	350	219 221				
9903-9928			JAMES E. DUFF	GERALD A. WAGNER ETUX	0.01 ac.	✓	9-13-74	355	233- 234			New Survey	

MARTHUR TOWNSHIP
 VIRGINIA MILITARY SURVEYS (PART) 9903
 9928

SCALE 100 FEET THE INCH



P.C. 1431+40

W. J. WEAVER
 R=1459.7'
 JAMES E. DUFF
 R=1393.7'
 12-11-72
 1.91 A.



Δ = 44°-08'
 D = 4°-00'
 T = 580.6'
 L = 1103.3'

JAMES E. DUFF
 12-11-72

GERALD A. WAGNER
 2-27-74
 0.05

JAMES E. DUFF
 0-11-72
 12-11-72

OLLIE CARTER
 (6-16-69)

P.T. 1442+43.3

LOT 95

NEAL AVE. - 30'

HAROLD E. BICKHAM ETUX
 (8-12-66)
 TOTAL 0.33 Ac.
 (0.32)

HAROLD E. BICKHAM ETUX
 0.30 Ac.

RUSSELL O. OLIVER ETUX
 0.95 Ac.

HAROLD E. BICKHAM ETUX
 (11-18-68)
 TOTAL - 0.89 Ac.
 0.33 Ac.

VERNON A. BICKHAM ETUX
 0.56 Ac.

VERNON A. BICKHAM ETUX
 0.57 Ac.

WILLIAM E. JENKINS ETUX
 0.62 Ac.

CARL E. WALLACE
 11-18-73 ETUX
 0.43 Ac.

VERNON A. BICKHAM ETUX
 0.83 Ac.

R.H. SCHLUMBOHM, SR.
 0.63 Ac.

JOHN R. SPENCER ETUX
 (11-22-68)
 0.23 Ac.

CARL D. KENNEDY ETUX
 (11-27-68)
 0.20 Ac.

JOHN R. SPENCER ETUX
 0.30 Ac.

CARL D. KENNEDY ETUX
 0.24 Ac.

DAVE SHOTTS
 0.35 Ac.

ERBA CLARK
 0.20 Ac.

GERALDA WAGNER ETUX
 9-13-74

HUNTSVILLE CORPORATION

FIADLEY ST.

Line 2 Corporation

- 81
- 82
- 83
- 84
- 85
- 86
- 87

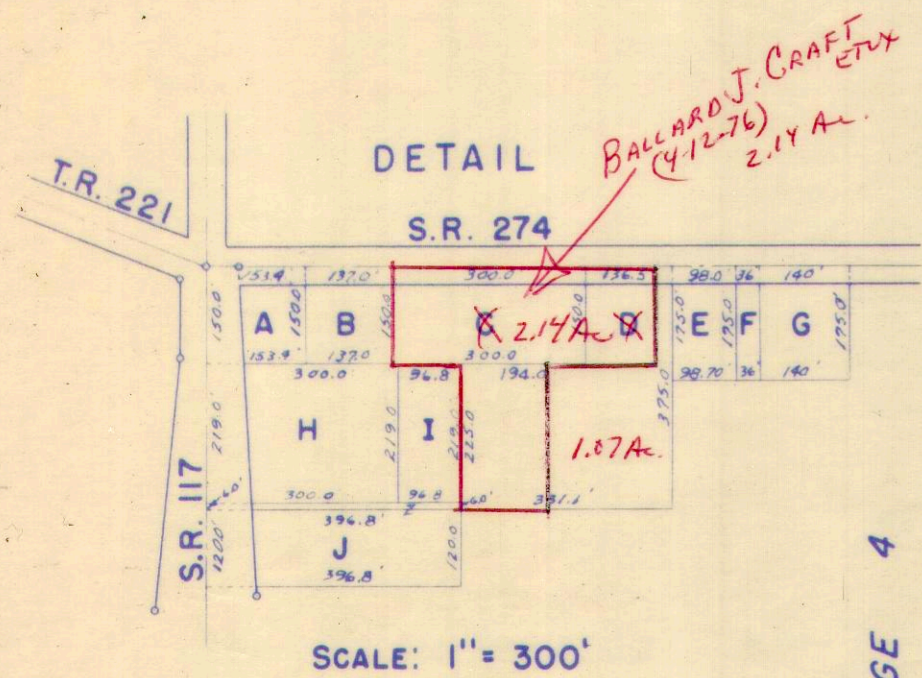
SURVEY OR SECTION	SUB. NO.	NO. ACRES	GRANTOR	GRANTEE	ACRES TRANS'FRD	TRANS.	DATE OF TRANSFER	DEED		LOT NO.	SIZE		REMARKS
								VOL.	PAGE		FRONT	DEPTH	
9904	17		JOHN STERLING SMITH DEC'D	BETTY B. SMITH	3.75	✓	11-29-71	338	59			McARTHUR.	
9904	22	7.00	MORRIS W. SHIELDS ETUX	RICHARD W. COOPER ETUX	7.00	✓	12-28-71	338	345-346				
9904	1	3.85	RACHEL TRACY	NORMAN K. TRACY	3.85	✓	4-3-72	339	645			DEED SAYS 5.00 AC. McARTHUR.	
9904	7	96.48	ROBERT K. MILLER ETUX	ROBERT U. WALLACE ETUX	96.48	✓	8-29-72	342	593-595				
9904	11	55.50	PERRY M. ZIRKLE ETUX	LINDA REINKE	1.00	✓	6-1-73	347	261-263			NEW SURVEY	
9904	12	9.72	RICHARD E. CUMMINS ETUX	ROBERT E. CUMMINS	9.72	✓	6-21-73	347	631				
9904	7	96.48	Grady Keith Haws	Ruth Haws	96.48	✓	7-24-73	348	215-217				
9904	20, 21	1,00, 201	HERSCHEL Z. IDLE	ROBERT G. HART ETUX	1.31, 1.00	✓	8-2-73	348	409-411				
9904		1.00	LINDA REINKE	PERRY M. ZIRKLE ETUX	1.00	✓	9-6-73	349	75-74				
9904	2	2,900, 200	GRANT LYMAN MCCORMICK ETUX	CLIFFORD E. CAMPBELL	1.72	✓	3-26-74	351	901-905				
9904	23	68.12	PEARL CROFUT ETUX	ROLAND MARION SWONGER	18.00	✓	4-5-74	352	148-151				
9904	32	1.50	ROSS MITCHELL FULLERTON DEC'D	AURELIA B. FULLERTON	1.50	✓	8-2-74	354	429-430				
9904		1.09	DONALD W. METZLER DEC'D	MARILYN SUE STEINMETZ ETUX	1.05	✓	9-10-74	355	183-185				
9904		1.09	ANNE MARIE (METZLER) MORRIS ETUX	MARILYN SUE STEINMETZ	1.09	✓	9-16-74	355	309-311				
9904		0.05	MARILYN SUE STEINMETZ	RICHARD CHARLES STEINMETZ ETUX	0.05	✓	12-4-74	356	372-373				
9904		0.47	JASON W. SWARTZ DEC'D	EDNA L. SWARTZ	0.47	✓	3-28-75	357	722-723				
9904		7.00	RICHARD W. COOPER DEC'D	MARY E. COOPER	7.00	✓	4-1-75	357	765-766				
9904		0.81	C. EUGENE BROOKS ETUX	ROBERT H. HENRY & ETUX	0.81, 1.00	✓	4-14-75	357	929-932				
9904		3.85	RACHEL TRACY DEC'D	NORMAN K. TRACY	3.85	✓	11-3-75	360	881-882				
9904		25.50	LLOYD P. HUGHES DEC'D	VERA RUTH HUGHES	25.50	✓	2-19-76	362	301-302				
9904		32.96	" " "	" " "	32.96	✓	2-19-76	362	303				
9904		16.10	ANNA I. HORN	JOHN R. SPENCER III ETUX	16.10	✓	3-5-76	362	480-481				
9904		2.18	ANTHONY A. DELAUGHOUR ETUX	BALLARD J. CRAFT ETUX	2.14	✓	4-12-76	363	87-89			NEW SURVEY - ALL OF 603 AC. UNDER 2.18 AC.	
9904		32.96	VERA RUTH HUGHES	DANIEL L. HUGHES ETUX	32.96	✓	9-23-76	366	690-691				
9904		17.19	HAROLD SMITH (DEC'D)	FOREST NORVIL ETUX	17.19	✓	3-28-77						
9904		17.19	FOREST NORVIL ETUX	ROLAND M. SWONGER ETUX	17.19	✓	4-15-77	369	813-815				
9904		10.68	THOMAS HAYES, JR. ETUX	CHRISTOPHER GENE WINDER ETUX	0.26	✓	5-19-77	370	426-427			NEW SURVEY	
9904		96.48	ROBERT WALLACE ETUX	ESTATE OF DAVID L. KINSTLE ETUX	96.48	✓	5-27-77	370	553-555			UND 1/3 INT.	
9904		96.48	RUTH B. BAILEY	" " " "	96.48	✓	5-27-77	370	556-558			" "	
9904		96.48	ROBERT K. MILLER, JR.	" " " "	96.48	✓	5-27-77	370	559-561			" "	
9904		" "	ESTATE OF DAVID L. KINSTLE	ELLSWORTH P. KOHLI, SR. ETUX	" "	✓	5-27-77	370	562-565				
9904		" "	DIANNE KINSTLE KANTNER	" " " "	" "	✓	5-27-77	370	566-569				

McARTHUR TOWNSHIP

V.M.S. 9904

SCALE: 1" = 10 CHAINS = 660'

SEE PAGE 6

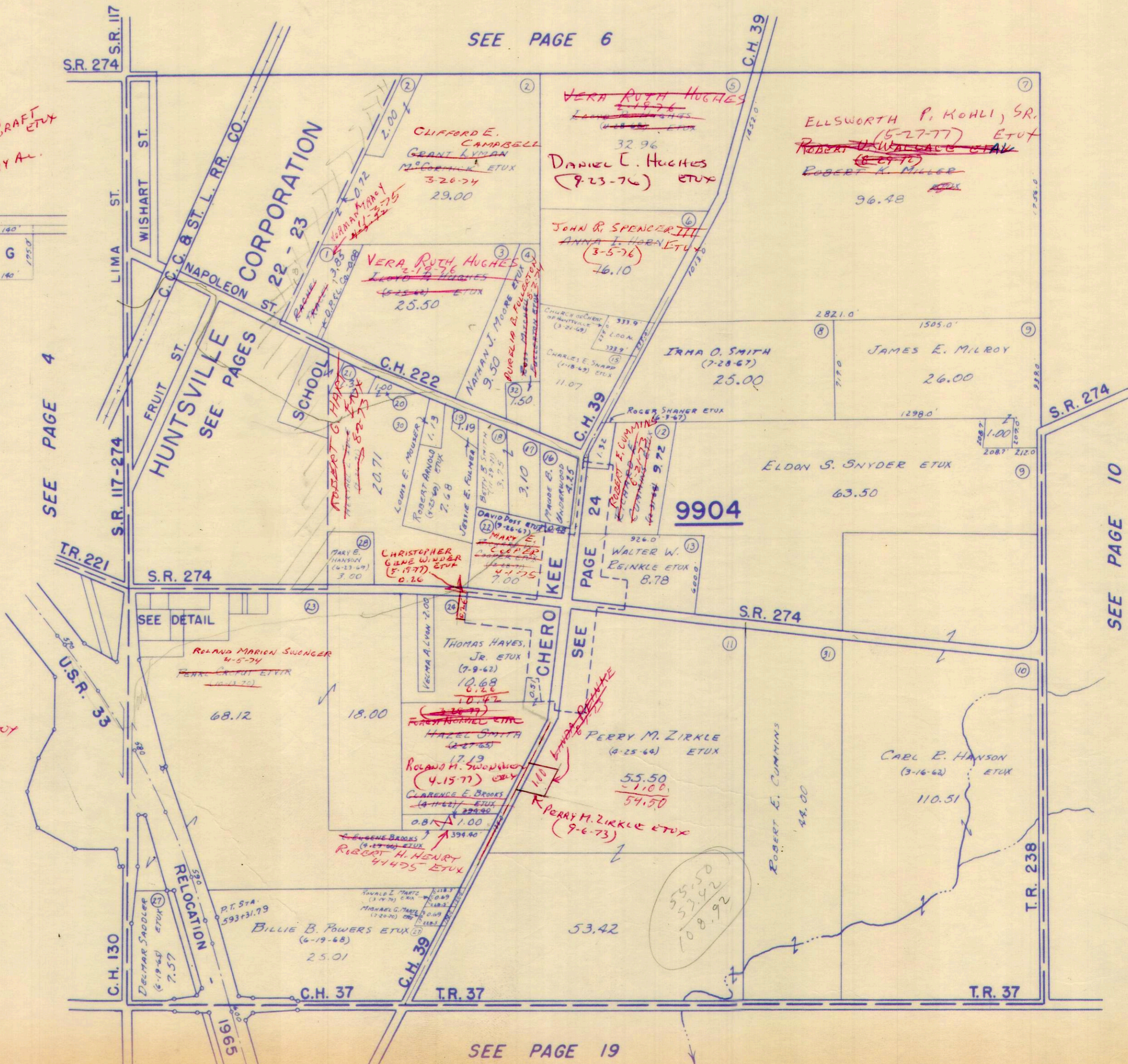


BALLARD J. CRAFT ETUX
(4-12-76)
2.14 A.

TRACT	NAME	DATE
A-0.47	GERALDINE F. TRACEY	(3-22-67)
B-0.47	EDNA L. SWARTZ	(7-19-64)
C-1.03	ANTHONY A. DELAUGHDER ETUX	(8-20-59)
D-2.18	ANTHONY A. DELAUGHDER ETUX	(8-20-59)
E-0.39	ETHEL M. HANSON	(1-18-68)
F-0.15	ETHEL M. HANSON	(1-18-68)
G-0.56	ETHEL M. HANSON	(1-8-68)
H-1.51	RICHARD C. STEINMETZ ETUX	(9-19-69)
I-0.49	RICHARD C. STEINMETZ ETUX	(9-19-69)
H-I-0.05	DONALD METZLER	(9-19-69)
J-1.09	DONALD METZLER	(7-15-69)

~~MARILYN SUE STEINMETZ~~
(9-16-74)
RICHARD CHARLES STEINMETZ ETUX
(12-4-77)

2.18 2.14
1.11 1.03
1.07 1.51



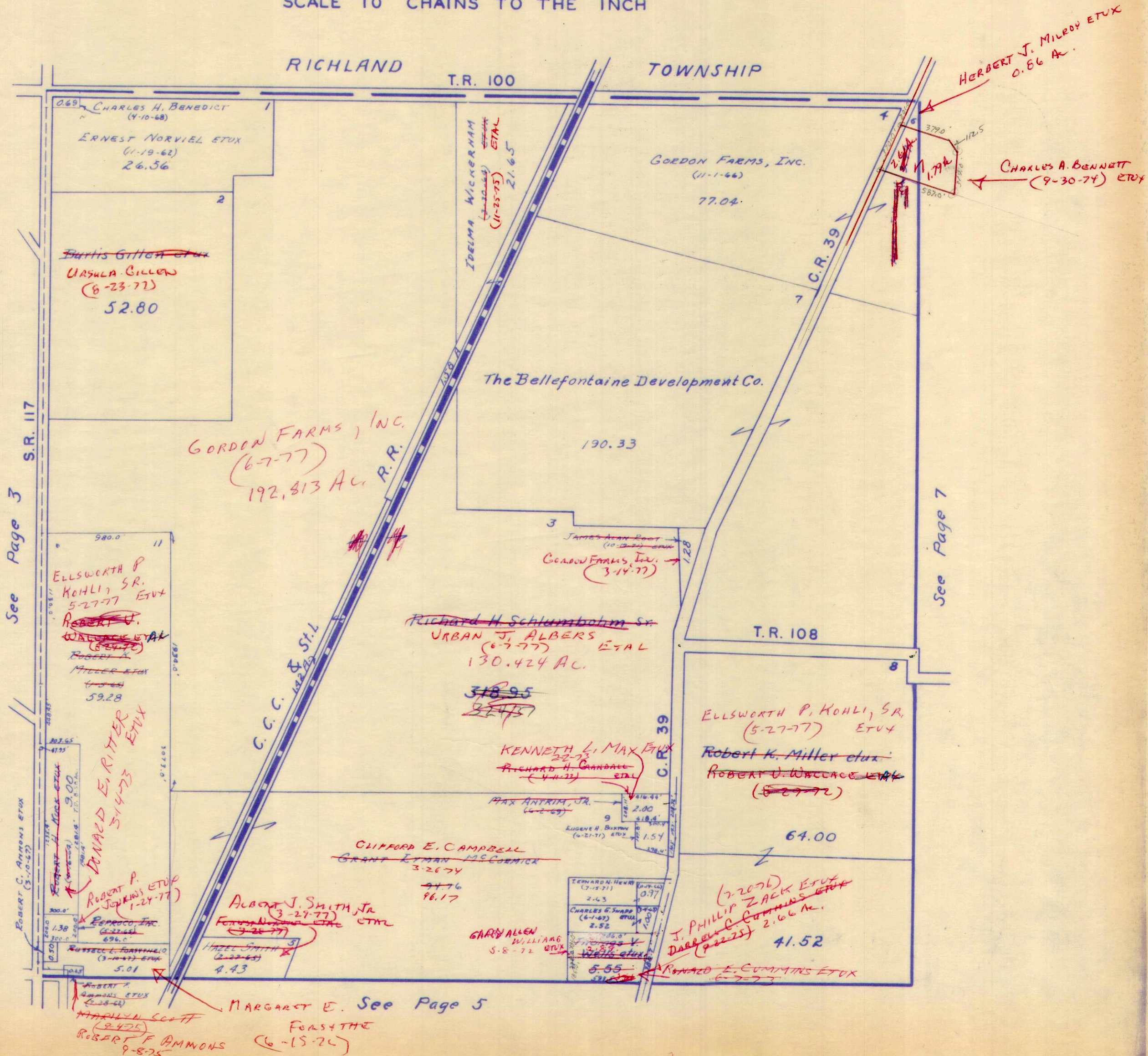
SEE PAGE 10

SEE PAGE 19

SURVEY OR SECTION	SUB. NO.	NO. ACRES	GRANTOR	GRANTEE	ACRES TRANS'FRD	TRANS.	DATE OF TRANSFER	DEED		LOT NO.	SIZE		REMARKS
								VOL.	PAGE		FRONT	DEPTH	
9929	9	98.93	Grant McCormick ETUX	Eugene H Buxton ETUX	1.54	✓	6-21-71	335	602-603				McArthur
9929	9	97.39	GRANT McCormick ETUX	LEONARD N. HENRY ETUX	2.63	✓	7-15-71	336	58-54				"
9929	3	1.29	RICE S. BUSH ETUX	JAMES ALAN ROOT ETUX	1.28	✓	10-19-71	337	462-463				"
			MAX ANTRIM, JR. ETUX	RICHARD H. CRANDALL ETAL	2.00	✓	4-11-72	339	866-869				"
9929	9		THOMAS V. WELLS ETUX	GARY ALLEN WILLIAMS ETUX	2.89	✓	5-8-72	340	251-252				"
9929	8	64.00 + 59.28 + 41.52	ROBERT K. MILLER ETUX	ROBERT U. WALLACE ETUX AL	64.00 + 59.28 + 41.52	✓	8-29-72	342	593-596				NEW SURVEY
9929		2.00	RICHARD H. CRANDALL ETAL	KENNETH L. MAY ETUX	2.00	✓	2-2-73	345	61-62				
9929		9.00	ROBERT H. KUCK ETUX	DONALD E. RITTER ETUX	9.00	✓	3-14-73	345	681-682				
9929		2.66	THOMAS V. WELLS ETUX	RONALD E. CUMMINS ETUX	2.66	✓	6-7-73	347	341-343				NEW SURVEY
9929		64.00	Grady Kieth Hows	Ruth Hows	64.00	✓	7-24-73	348	215-217				
9929		41.52	" " "	" " "	41.52	✓	7-24-73	348	215-217				
9929		59.28	" " "	" " "	59.28	✓	7-24-73	348	215-217				
9929		94.76	GRANT LYMAN MCCORMICK ETUX	CLIFFORD E. CAMPBELL	96.17 - 1.41 = 94.76	✓	3-26-74	351	901-905				NEW SURVEY
9929		3.47	HERBERT J. MILROY ETUX	CHARLES A. BENNETT ETUX	2.61	✓	9-28-74	355	502				NEW SURVEY
9929		0.25	ROBERT F. AMMONS ETAL	MARILYN SCOTT	0.25	✓	9-4-75	360	122-123				
9929		0.25	MARILYN SCOTT	ROBERT F. AMMONS	0.25	✓	9-8-75	360	124-125				
9929		2.66	RONALD E. CUMMINS ETUX	DARRELL C. CUMMINS ETUX	2.66	✓	9-22-75	360	309-310				
9929		21.65	DORIS M. WICKERHAM (DEED)	IDELMA S. WICKERHAM ETAL	21.65	✓	11-25-75	361	217-221				
9929		5.01	RUSSELL C. FORSYTHE (DEED)	MARGARET E. FORSYTHE	5.01	✓	6-15-76	364	672-673				
9929		2.66	DARRELL C. CUMMINS ETUX	J. PHILLIP ZACK ETUX	2.66	✓	7-20-76	365	374-376				
9929		1.38	REPROCO, INC.	ROBERT P. JENKINS ETUX	1.38	✓	1-24-77	368	684-685				
9929		1.28	JAMES ALAN ROOT ETUX	GORDON FARMS, INC.	1.28	✓	3-14-77	369	328-329				
9929		4.43	HALCO SMITH (DEED)	FOREST NORVILL ETAL	4.43	✓	3-28-77						
9929		4.43	FOREST NORVILL ETAL	ALBERT J. SMITH JR ETAL	4.43	✓	3-29-77						
9929		41.52 64.00 59.28	ROBERT WALLACE ETUX	ESTATE OF DAVID L. KINSTLE ETAL	41.52 64.00 59.28	✓	5-27-77	370	553-555				VND 1/2 INT
9929		41.52 64.00 59.28	RUTH B. BAILEY	" " " "	41.52 64.00 59.28	✓	5-27-77	370	556-558				" " "
9929		41.52 64.00 59.28	ROBERT K. MILLER, JR.	" " " "	41.52 64.00 59.28	✓	5-27-77	370	559-561				" " "
9929		" "	ESTATE OF DAVID L. KINSTLE	ELLSWORTH P. KOHLI, SR. ETUX	" "	✓	5-27-77	370	562-565				
9929		" "	DIANNE KINSTLE KANTNER	" " " "	" "	✓	5-27-77	370	566-569				
9929		324.37	RICHARD H. SCHLUMBOHM DEED	GORDON FARMS, INC.	324.37	✓	6-7-77	370	758-761				
9929		324.37	GORDON FARMS, INC.	RONALD EGBERT	130.424	✓	6-7-77	370	762-764				NEW SURVEY
9929		130.424	RONALD EGBERT	URBAN J. ALBERS ETAL	130.424	✓	6-7-77	370	765-767				
9929		52.80	BURTIS GILLEN (DEED)	URSULA GILLEN	52.80	✓	8-22-77	372	223-226				

McARTHUR TOWNSHIP
VIRGINIA MILITARY SURVEY 9929

SCALE 10 CHAINS TO THE INCH

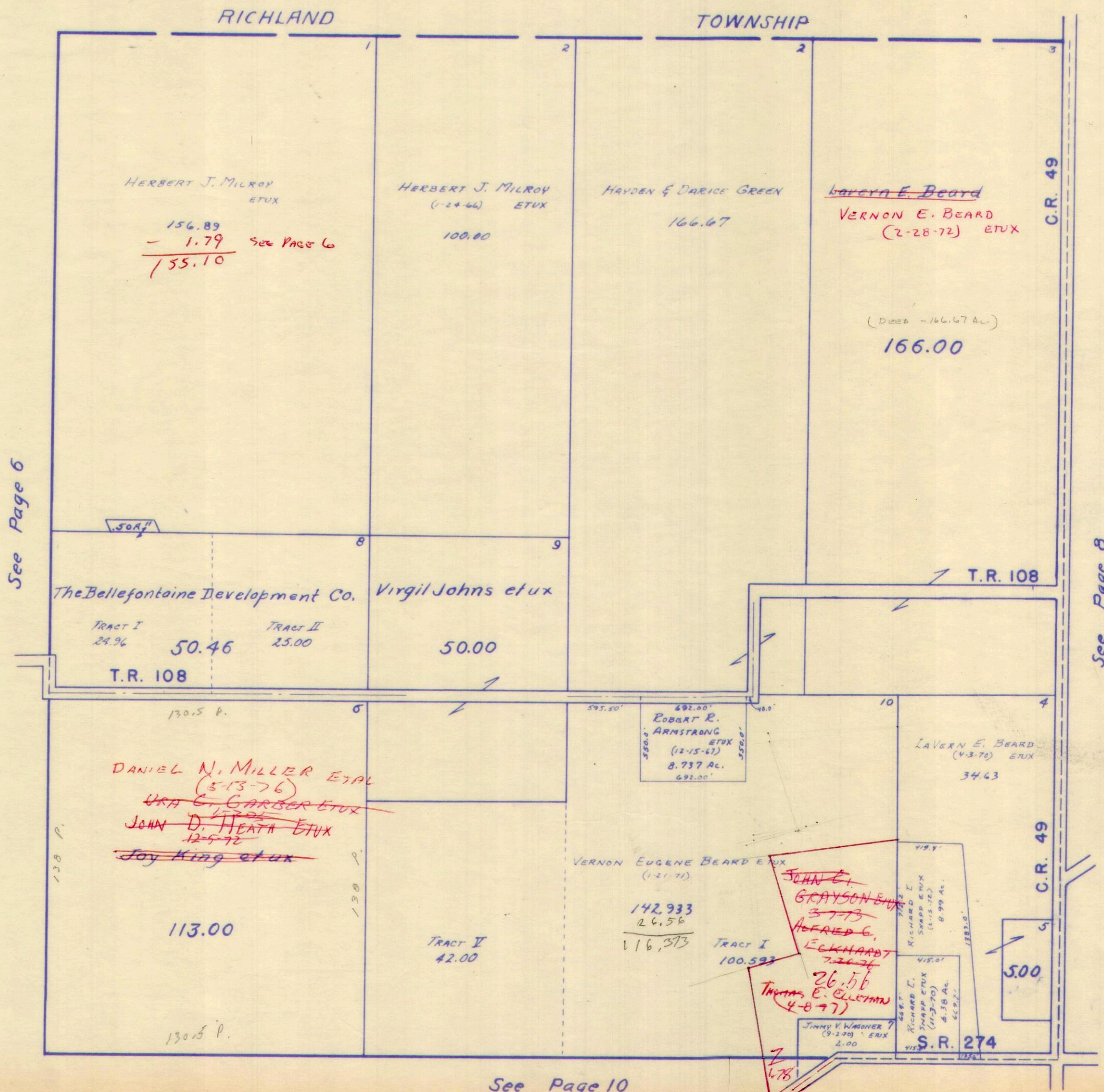


H.E.D.

SURVEY OR SECTION	SUB. NO.	NO. ACRES	GRANTOR	GRANTEE	ACRES TRANSFRD	TRANS.	DATE OF TRANSFER	DEED		LOT NO.	SIZE		REMARKS
								VOL.	PAGE		FRONT	DEPTH	
9930	4		L A V E R N E B E A R D E T U X	R I C H A R D L. S N A P P. E T U X	8.99	✓	2-15-72	336	997-998				M ^c ARTHW ^r .TWP.
9930	3		L A V E R N E E. B E A R D E T U X	V E R N O N E. B E A R D E T U X	166 $\frac{2}{3}$	✓	2-28-72	339	107-108				
9930	6	113.00	J A Y K I N G E T U X	J O H N D. H E A T H E T U X	113.00	✓	12-5-72	344	110-111				
9930	10	142.933	V E R N O N E U G E N E B E A R D E T U X	J O H N C. G R A Y S O N E T U X	28.56 28.34	✓	3-7-73	345	502-4 502-504				
9930		156.89	H E R B E R T J. M I L R O Y E T U X	C H A R L E S A. B E N N E T T E T U X	1.79	✓	9-30-74	356	504				News Supp ^{er}
9930	6	113.00	J O H N D. H E A T H E T U X	U R A C. G A R B E R E T U X	113.00	✓	1-3-75	356	704-5				
9930		113.00	U R A C. G A R B E R E T U X	D A N I E L N. M I L L E R E T A L	113.00	✓	5-13-76	363	619-620				
9930		26.56	J O H N C. G R A Y S O N E T U X	A L F R E D C. E C K H A R D T E T U X	26.56	✓	7-19-76	365	377				
9930		26.56	A L F R E D C. E C K H A R D T E T U X	T H O M A S E. E L L E M A N	26.56	✗	4-8-77	369	704-705				

McARTHUR TOWNSHIP
 VIRGINIA MILITARY SURVEY 9930

SCALE 10 CHAINS TO THE INCH



See Page 6

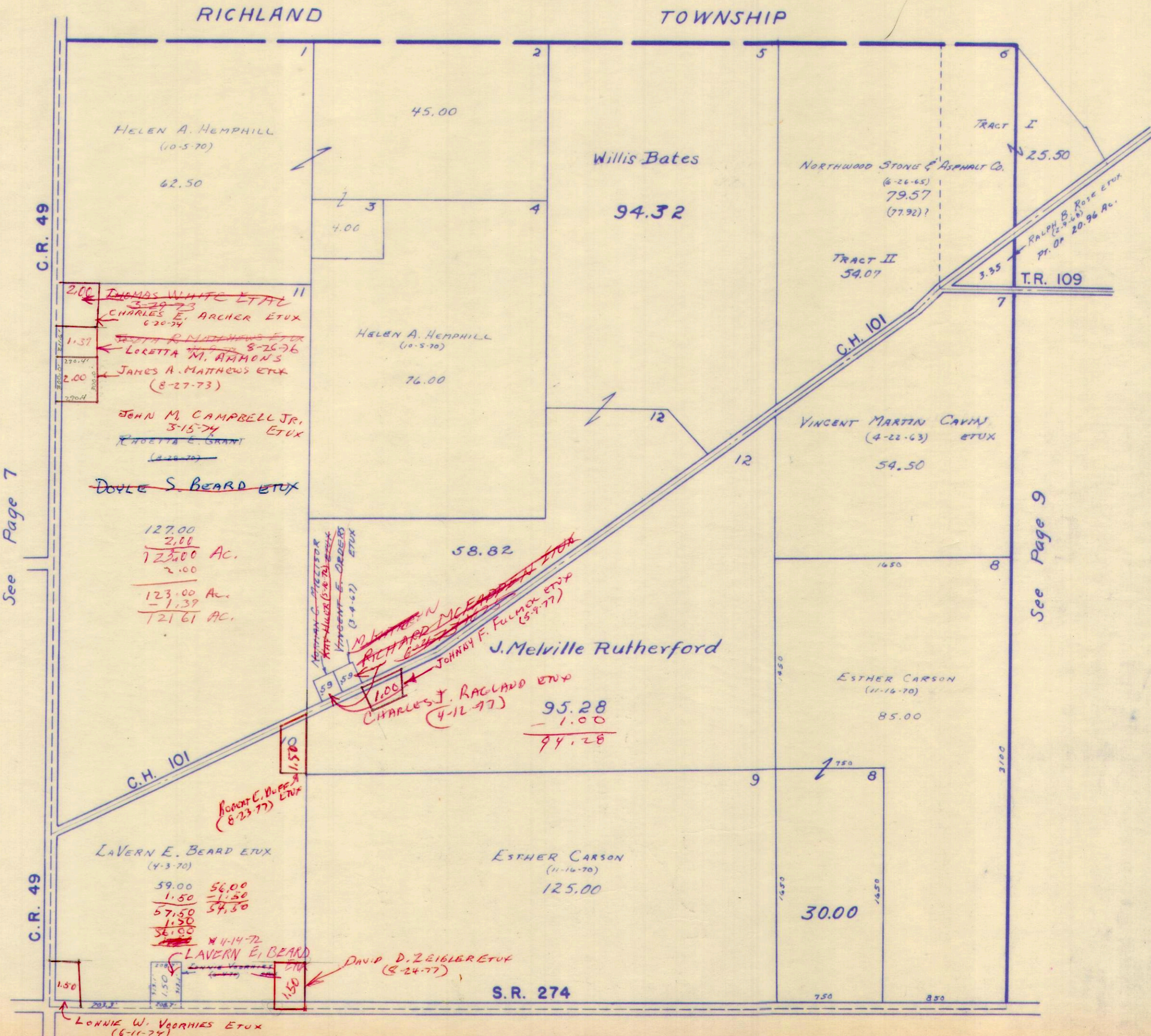
See Page 8

See Page 10

SURVEY OR SECTION	SUB. NO.	NO. ACRES	GRANTOR	GRANTEE	ACRES TRANS'FRD	TRANS.	DATE OF TRANSFER	DEED		LOT NO.	SIZE		REMARKS
								VOL.	PAGE		FRONT	DEPTH	
9931		0.59	NORMAN C. MILLISOR ETUX	KAY HILER	0.59	✓	5-16-72	340	399-400		172.0	150.0	
9931		1.50	LONNIE W. VOORHIES ETUX	LAVERN E. BEARD ETUX	1.50	✓	11-14-72	343	836-837				
9931		12.00 2.00	RHEETA E. GRANT	THOMAS WHITE ETAL	2.00	✓	3-29-73	345	967-968				
9931		.59	VINCENT E. ORDERS ETUX	RICHARD MCFADDEN ETUX	.59	✓	6-4-73	347	278-281				
9931		.59	KAY HILER ETUIR	"	.59	✓	6-4-73	347	278-279				
9931	11	125.00	DOYLE S. BEARD ETUX	JAMES A. MATTHEWS	2.00	✓	8-27-73	350	86-87				
9931	11	123.00	DOYLE S. BEARD ETUX	JOSEPH R. MATTHEWS ETUX	1.39	✓	11-5-73	350	86-712-				NEW SURVEY
9931	11	121.61	DOYLE S. BEARD ETUX	JOHN M. CAMPBELL JR. ETUX	121.61	✓	3-15-74	351	714-443-				
9931	10	59.00	LAVERN E. BEARD ETUX	LONNIE W. VOORHIES ETUX	1.50	✓	6-11-74	353	444-644-				NEW SURVEY
9931		2.00	THOMAS WHITE ETUX	CHARLES E. ARCHER ETUX	2.00	✓	6-21-74	353	645-848-				
9931		.59, .59	RICHARD MCFADDEN ETUX	MARY I. HARRIMAN	.59, .59	✓	1-16-75	356	851-852-				
9931		.59, .59	MARY I. HARRIMAN	M. KATHRYN MCFADDEN	.59, .59	✓	1-16-75	356	853-251-				
9931		1.39	JOSEPH R. MATTHEWS ETUX	LORETTA M. AMMONS	1.39	✓	8-26-76	366	25-772-				
9931		0.59 + 95.25 94.25	KATHRYN MCFADDEN	CHARLES J. RAGLAND ETUX	0.59 + 0.59	✗	4-12-77	369	774-247-				
9931		1.00	J. MELVILLE RUTHERFORD ETUX	JOHNNY F. FULMER ETUX	1.00	✗	5-9-77	370	248-220-				NEW SURVEY
9931		57.50	LAVERN E. BEARD ETUX	ROBERT F. DUFF ETUX	1.50	✗	8-23-77	372	221-235-				NEW SURVEY
9931		56.00	LAVERN E. BEARD ETUX	DAVID D. ZEIGLER ETUX	1.50	✗	8-24-77	372	236-				NEW SURVEY

McARTHUR TOWNSHIP
 VIRGINIA MILITARY SURVEY 9931

SCALE 10 CHAINS TO THE INCH



See Page 7

See Page 9

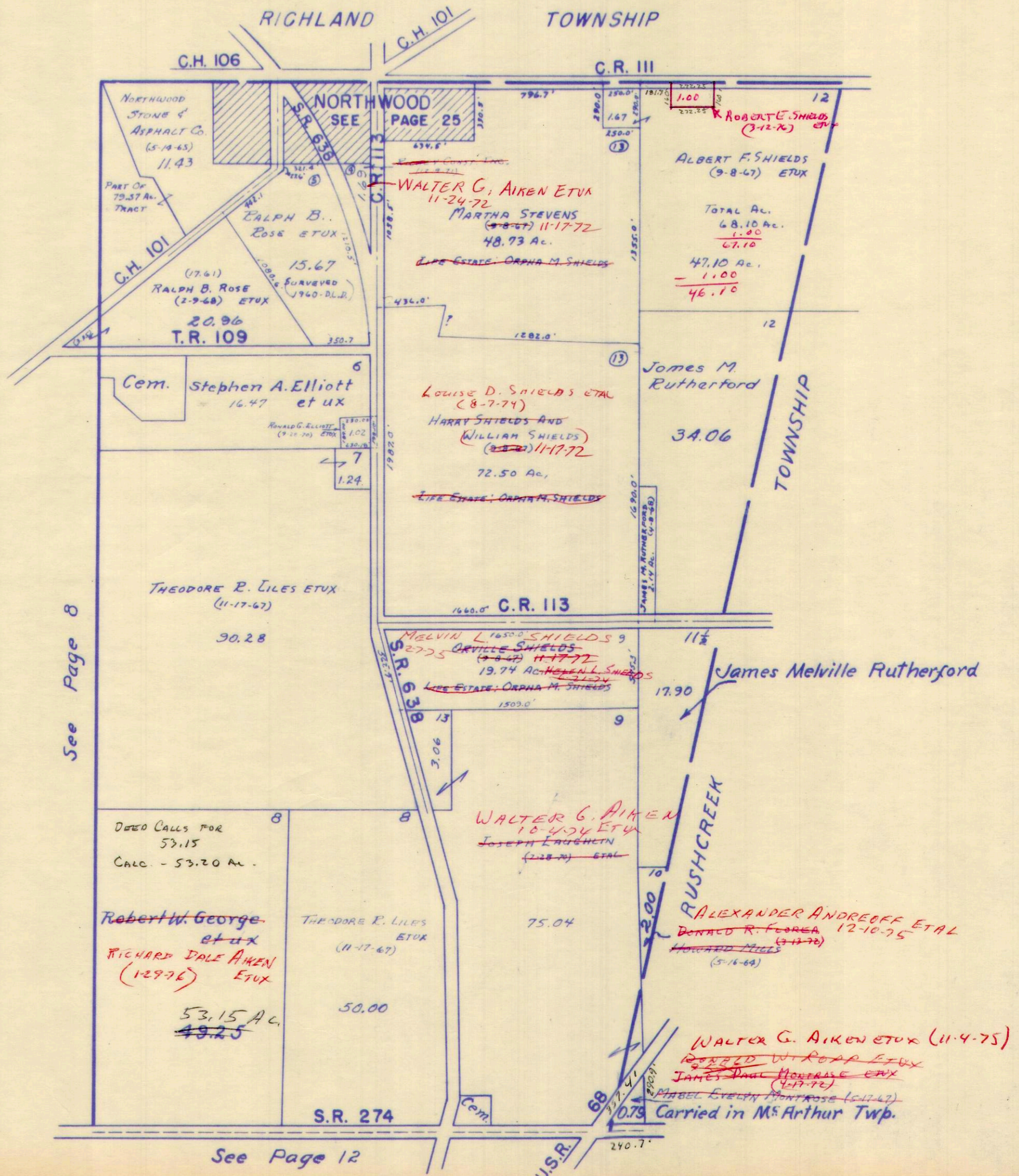
See Page 11

H.E.D.

SURVEY OR SECTION	SUB. NO.	NO. ACRES	GRANTOR	GRANTEE	ACRES TRANSFRD	TRANS.	DATE OF TRANSFER	DEED		LOT NO.	SIZE		REMARKS
								VOL.	PAGE		FRONT	DEPTH	
9932	4	1.69	JOSEPH W. WYDURN DEC'D	RICHEY CONST. INC.	1.69	✓	12-9-71	338	210-211				McARTHUR TWP
9932	10	2.00	HOWARD MILLS	PHILIP LAKES ETUX	2.00	✓	3-13-72	359	301-305				
9932	10	2.00	PHILIP LAKES ETUX	DONALD R. FLOREA	2.00	✓	3-13-72	339	306-310				
9932	9	0.79	MABEL EVELYN MONTROSE DUNN ETUX	JAMES PAUL MONTROSE ETUX	0.79	✓	4-17-72	339	912-913				
9932	13	48.73	ORPHA SHIELDS DEC'D	MARTHA STEVENS	48.73	✓	11-17-72	343	897				
9932	13	72.50	" "	HARRY SHIELDS ETAL	72.50	✓	11-17-72	343	898				
9932	9	19.74	" "	ORVILLE SHIELDS	19.74	✓	11-17-72	343	895				
9932	4	1.69	RICHEY CONSTRUCTION INC.	WALTER G. AIKEN ETUX	1.69	✓	11-24-72	343	967-968				
9932		19.74	ORVILLE L. SHIELDS DEC'D	HELEN L. SHIELDS	19.74	✓	6-21-74	353	682-683				
9932	13	72.50	HARRY M. SHIELDS 1/2 INT.	LOUISE D. SHIELDS	72.50	✓	8-7-74	354	536-537				
9932		75.04			75.04	✓			617				
9932		3.06	JOE D. LAUGHLIN ETAL	WALTER G. AIKEN ETUX	3.06	✓	10-4-74	355	620				
9932	9	19.74	HELEN L. SHIELDS	MELVIN L. SHIELDS	19.74	✓	2-7-75	357	127-128				
9932		0.79	JAMES PAUL MONTROSE ETAL	DONALD W. ROPP ETUX	0.79	✓	9-5-75	360	87-88				
9932		0.79	DONALD W. ROPP ETUX	WALTER G. AIKEN ETUX	0.79	✓	11-4-75	360	893-894				
9932		2.00	DONALD R. FLOREA ETUX	ALEXANDER ANDREOFF ETAL	2.00	✓	12-10-75	361	470-473				
9932		49.25	ROBERT W. GEORGE ETUX	RICHARD DALE AIKEN ETUX	49.25	✓	1-29-76	362	35-36				
9932		47.10	ALBERT F. SHIELDS ETUX	ROBERT E. SHIELDS ETUX	1.00	✓	3-12-76	362	558-559				New Survey

McARTHUR TOWNSHIP
 VIRGINIA MILITARY SURVEY 9932

SCALE 10 CHAINS TO THE INCH



See Page 8

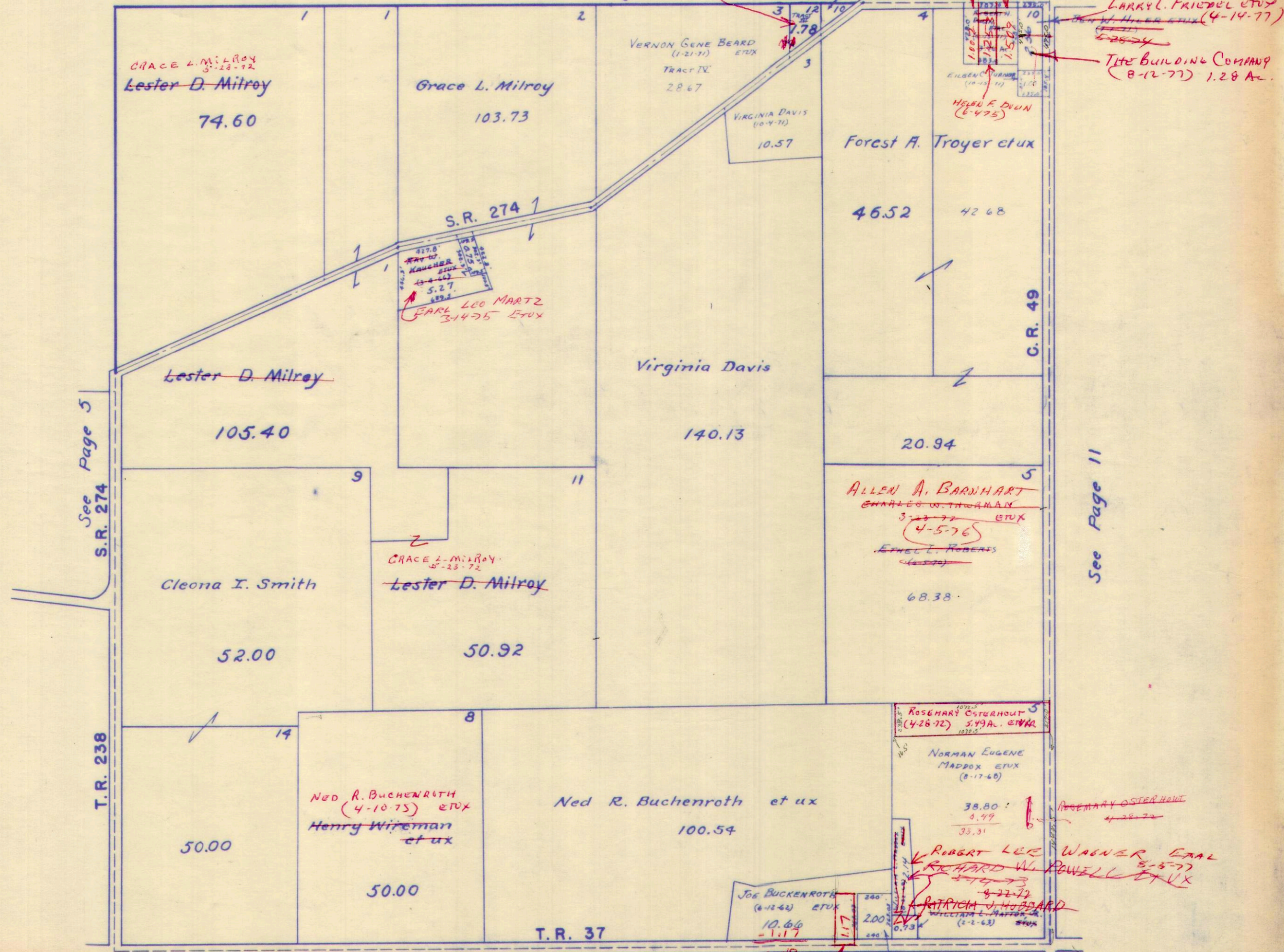
See Page 12

SURVEY OR SECTION	SUB. NO.	NO. ACRES	GRANTOR	GRANTEE	ACRES TRANS'FRD	TRANS.	DATE OF TRANSFER	DEED		LOT NO.	SIZE		REMARKS
								VOL.	PAGE		FRONT	DEPTH	
9905	10	46.44	Forest A. Troyer ETUX	Robert H. Dulin ETUX	3.76	✓	6-15-71	335	535-536			McArthur	
9905	10	2.56	LEE ALBERT ETUX	BEN W. HILER ETUX	2.56	✓	7-1-71	335	793-795		235.0'	475.0'	"
9905	3	10.57	JANE CONKOLE PEPPLER ETUX	VIRGINIA DAVIS	10.57	✓	10-4-71	337	209-210				"
9905	10	1.00	THOMAS E. MOORE ETUX	EILEEN C. TURNER	1.00	✓	10-15-71	337					"
9905	3	68.38	ETHEL L. ROBERTS	CHARLES W. THURMAN ETUX	68.38	✓	3-23-72	339	496-497				"
9905	5	38.80	NOAHAN E. MADDOX ETUX BEVERLY S. MADDOX ETUX	ROSEMARY OSTERHOUT ETUX	5.49	✓	4-28-72	340	116				NEW SURVEY
9905			LESTER D. MILROY DEC'D	GRACE L. MILROY	30.92 177.82	✓	5-22-72	340	546-547				MCGARTHUR
9905	3	2.14	WILLIAM L. MADDOX JR. ETUX	PATRICIA J. HUBBARD	2.14	✓	8-22-72	342	497-498				"
9905	3	2.14	VERNON EUGENE BEARD ETUX	JOHN C. GRAYSON ETUX	1.78	✓	3-7-73	345	532-534				"
9905	3	2.14	PATRICIA J. HUBBARD	RICHARD W. POWELL ETUX	2.14	✓	5-14-73	346	885				"
9905		2.56	FOREST A. TROYER ETUX	BEN W. HILER ETUX	2.56	✓	5-28-74	353	151-152				QUIT CLAIM
9905		5.27 0.75	RAY W. KAUCHER ETUX	EARL LEO MARTZ ETUX	5.27 0.75	✓	3-14-75	357	490-491				"
9905		50.00	HENRY WIREMAN ETUX	NED R. BUCHENROTH ETUX	50.00	✓	4-10-75	357	887-888				"
9905		3.76	ROBERT H. DULIN ETAL	JOY WAGNER	3.76	✓	6-4-75	358	674-675				"
9905		3.76	JOY WAGNER	HELEN F. DULIN	1.253	✓	6-4-75	358	676-677				TRACT B. NEW SURVEY
9905			"	ROBERT H. DULIN	1.509 1.002	✓	6-4-75	358	678-679				NEW SURVEY
9905			HELEN F. DULIN	"		✓	6-4-75	358	680-681				EASEMENT
9905		68.38	CHARLES W. THURMAN ETUX	ALLEN A. BARNHART	68.38	✓	4-5-76	362	864-865				"
9905		1.78	JOHN C. GRAYSON ETUX	ALFRED C. ECKHARDT ETUX	1.78	✓	7-20-76	365	327-328				"
9905		1.78	ALFRED C. ECKHARDT ETUX	THOMAS E. ELLEMAN	1.78	✗	4-8-77	369	704-705				"
9905		2.56	BEN W. HILER ETUX	LARRY L. FRIEDEL ETUX	2.56	✗	4-14-77	369	807-808				"
9905		10.66	JOE BUCHENROTH ETUX	JACK E. BEUSCHLEIN, JR. ETUX	1.17	✗	5-16-77	370	374				NEW SURVEY
9905		2.14 0.73	RICHARD W. POWELL ETUX	ROBERT LEE WAGNER ETAL	2.14 0.73	✗	8-5-77	371	933-934				"
9905		2.56	LARRY L. FRIEDEL ETUX	THE BUILDING COMPANY	1.28	✗	8-12-77	372	68-69				NEW SURVEY

VIRGINIA MILITARY SURVEY 9905

SCALE 10 CHAINS TO THE INCH

Thomas E. Ellomans (4-8-77)
Alfred C. Eckhardt ETUX
See Page 7
Jimmy V. Wagoner et ux (9-2-70) 1.36 Ac.
Robert H. Duvin 6-4-75
John C. Grayson ETUX 5-7-73



See Page 5
S.R. 274

See Page 11

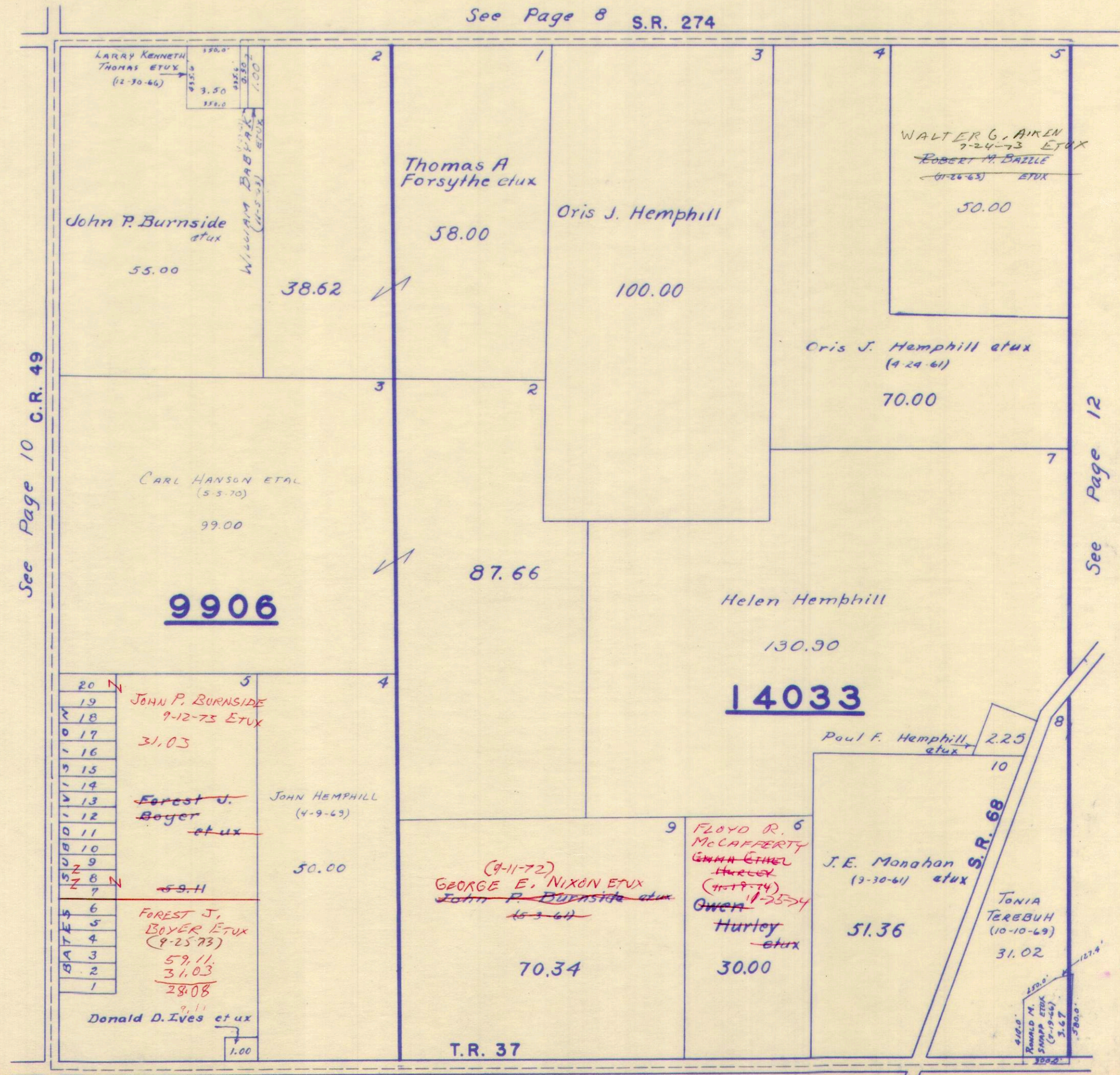
See Page 20

9.49
Jack E. Beuschleing Jr. (5-16-77) ETUX

SURVEY OR SECTION	SUB. NO.	NO. ACRES	GRANTOR	GRANTEE	ACRES TRANSFRD	TRANS.	DATE OF TRANSFER	DEED		LOT NO.	SIZE		REMARKS
								VOL.	PAGE		FRONT	DEPTH	
14033	9	70.34	JOHN P. BURNSIDE ETUX	GEORGE E. NIXON ETUX	70.34	✓	70.34	342	512- 813				
14033	5	50.00	Robert M Buzzle ETUX	Walter G. Aiken ETUX	50.00	✓	7/24/73	348	211 212				
9906	5	59.11	FOREST J. BOYER ETUX	JOHN P. BURNSIDE ETUX	31.03	✓	9-12-73	349	209- 210	BATES SUBS. 7, 8, 9, 20			NEW SURVEY
9906	5	28.08	FOREST J. BOYER ETUX	FOREST J. BOYER ETUX	28.08	✓	9-25-73	349	432- 433				
14033		30.00	OWEN HURLEY (Dec'd)	EMMA ETHEL HURLEY	30.00	✓	11-19-74	356	165- 166				
14033		30.00	EMMA ETHEL HURLEY	FLOYD R. MCCAFFERTY ETUX	30.00	✓	11-25-74	356	268- 269				

McARTHUR TOWNSHIP
 VIRGINIA MILITARY SURVEYS 9906
 14033
 SCALE 10 CHAINS TO THE INCH

See Page 8 S.R. 274



See Page 10 C.R. 49

See Page 12

See Page 21

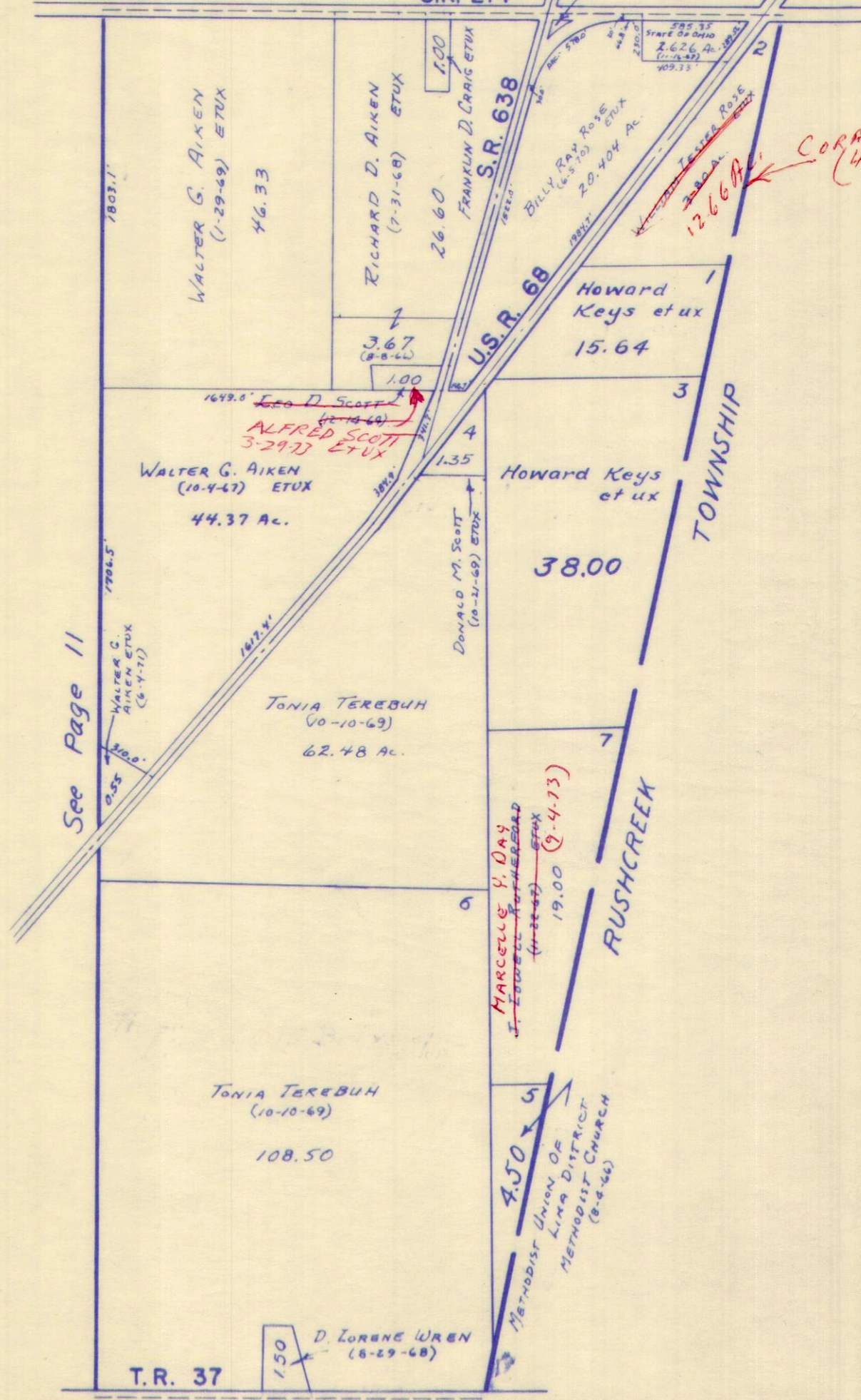
SURVEY OR SECTION	SUB. NO.	NO. ACRES	GRANTOR	GRANTEE	ACRES TRANS'FRD	TRANS.	DATE OF TRANSFER	DEED		LOT NO.	SIZE		REMARKS
								VOL.	PAGE		FRONT	DEPTH	
9907		0.55	Berlin R Hoffer Etux	Walter G. Akin Etux	0.55	✓	6-4-71	335	350-39				McArthur
9907		1.00	LEO D. SCOTT	ALFRED SCOTT ETUX	1.00	✓	3-29-73	345	910-911				
9907	7	19.00	J. LOWELL RUTHERFORD ETUX	MARCELLE Y. DAY	19.00	✓	9-4-73	349	31-2				
9907		3.80	WILLIAM L. ROSE DEC'D	CORAL G. ROSE	12.66	✓	4-8-76	363	41-42				NEW SURVEY

McARTHUR TOWNSHIP
VIRGINIA MILITARY SURVEY 9907

SCALE 10 CHAINS TO THE INCH

Note: Cecil M. Connor 0.74 A.
To: State of Ohio; By Perpetual
Easement dated November-13-1941

See Page 9 S.R. 274
Recorders book
171 Page 86



See Page 11

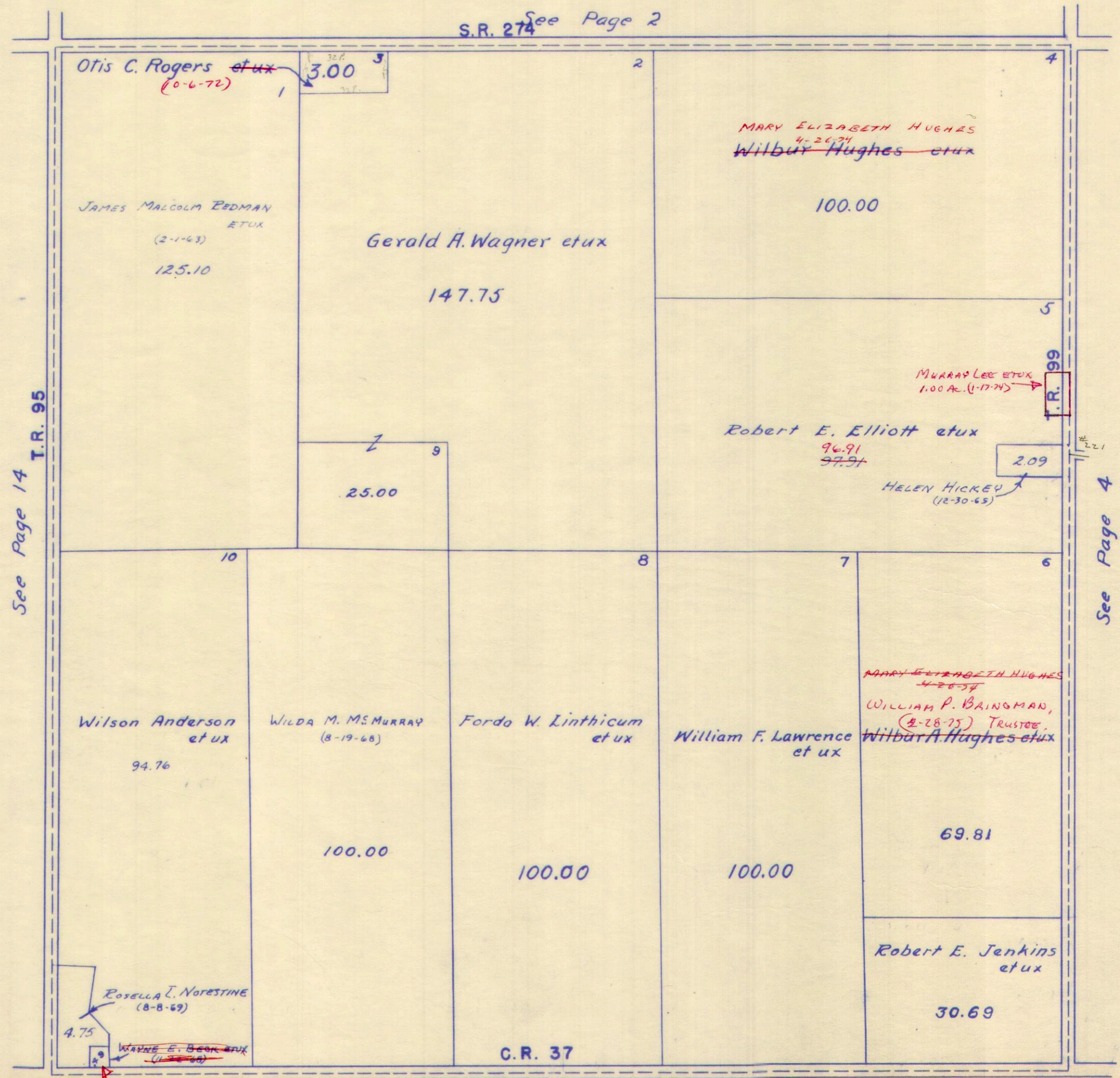
T.R. 37

See Page 21

SURVEY OR SECTION	SUB. NO.	NO. ACRES	GRANTOR	GRANTEE	ACRES TRANS'FRD	TRANS.	DATE OF TRANSFER	DEED		LOT NO.	SIZE		REMARKS
								VOL.	PAGE		FRONT	DEPTH	
9902	3	3.00	ARENA FERN ROGERS (DECD)	OTIS C. ROGERS	3.00	✓	10-6-72	343	244 245		32 P.	15 P.	
9902	5	97.91	ROBERT E. ELLIOTT ETUX	MURRAY LEE ETUX	1.00	✓	1-17-74	350	959				New Survey
9902	6	69.81	WILBUR E. HUGHES	MARY ELIZABETH HUGHES	69.81	✓	4-26-74	353	108- 110				
9902	4	100.00	WILBUR E. HUGHES	MARY ELIZABETH HUGHES	100.00	✓	4-26-74	353	108- 110				
9902	6	69.81	MARY ELIZABETH HUGHES ETUX	WILLIAM P. BRINGMAN, TRUSTEE	69.81	✓	2-28-75	357	323- 325				
9902		0.49	WAYNE E. BECK ETUX	GREGORY ALLAN LUZADER ETUX	0.49	✓	2-2-76	362	116				

McARTHUR TOWNSHIP
 VIRGINIA MILITARY SURVEY 9902

SCALE 10 CHAINS TO THE INCH



See Page 14 T.R. 95

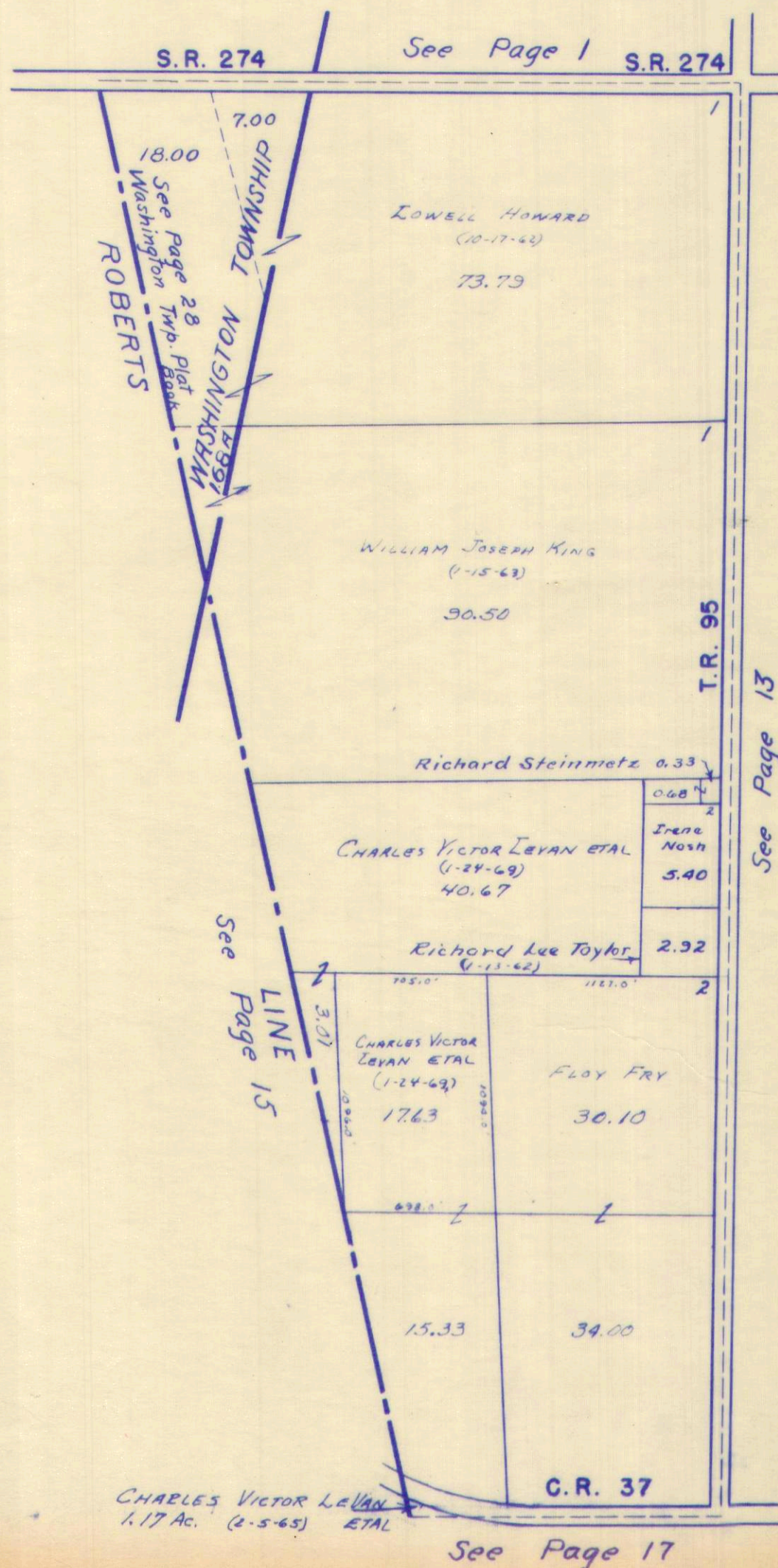
See Page 4

S.R. 274 See Page 2

See Page 17

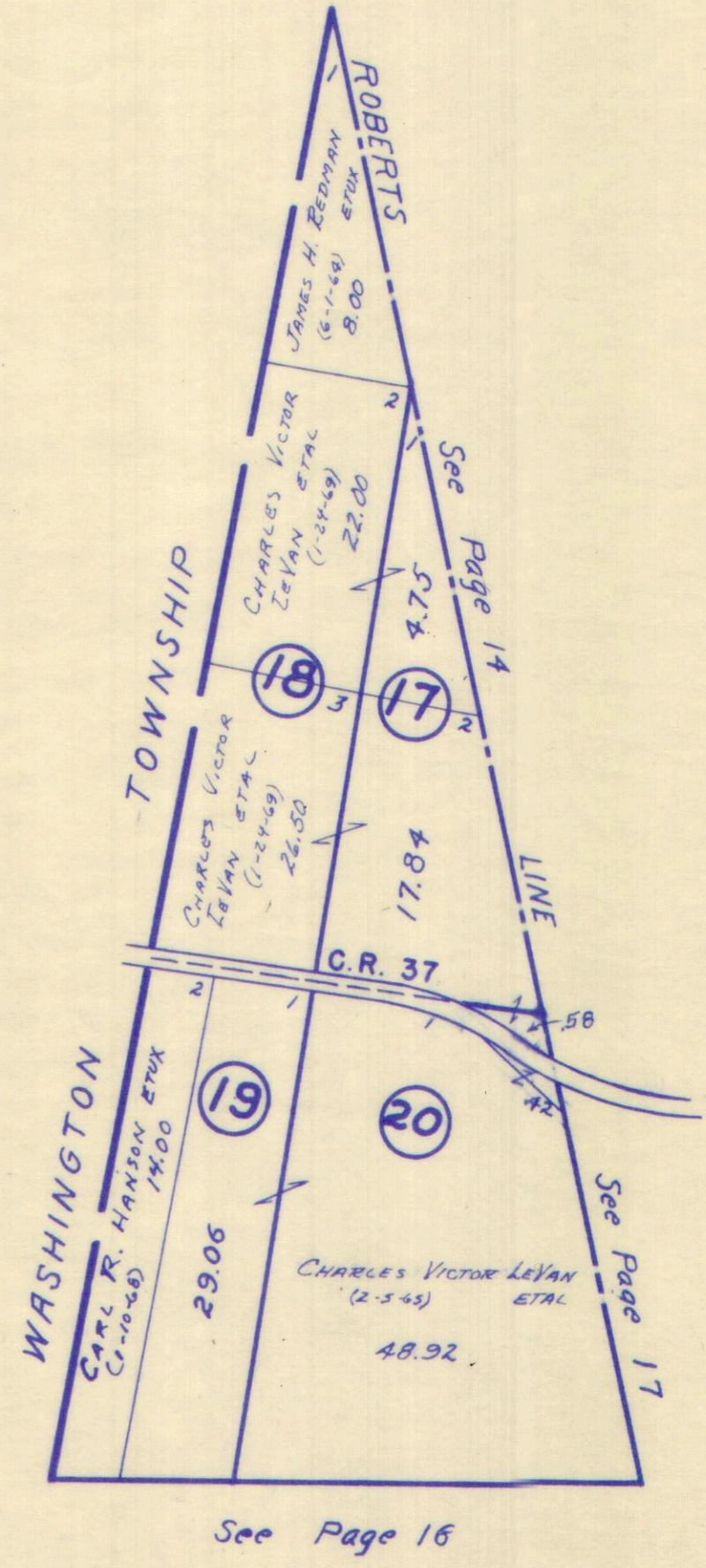
McARTHUR TOWNSHIP
 VIRGINIA MILITARY SURVEY

SCALE 10 CHAINS TO THE INCH



McARTHUR TOWNSHIP
SECTION 17 18
19 20 TOWN 7 RANGE 9

SCALE 10 CHAINS TO THE INCH



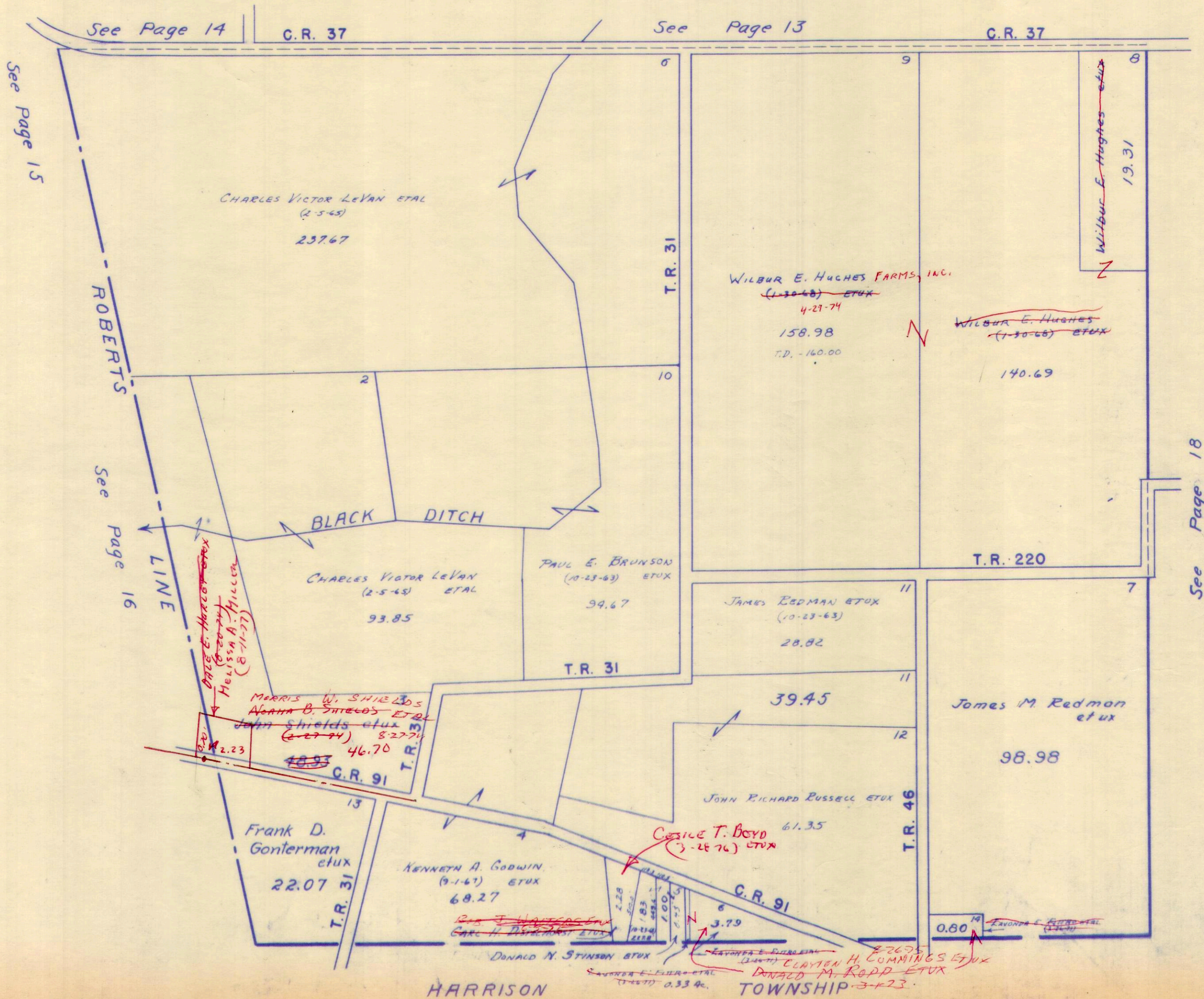
SURVEY OR SECTION	SUB. NO.	NO. ACRES	GRANTOR	GRANTEE	ACRES TRANS'FRD	TRANS.	DATE OF TRANSFER	DEED		LOT NO.	SIZE		REMARKS
								VOL.	PAGE		FRONT	DEPTH	
M ^C PHERSON	1	278.20	ELDEN T. REID DEC'D	NELLIE K REID ETAL.	278.20 12-31-71	✓	11-30-71	338	85				MCARTHUR TWP.
M ^C PHERSON		114.00	JOHN E. SHIELDS (DEC'D)	NORMA B. SHIELDS	114.00	✓	2-27-74	351	482 483				
M ^C PHERSON		114.00	NORMA B. SHIELDS	DALE E. HURLEY ETUX	0.70	✓	8-20-74	354	731- 732				New Survey
M ^C PHERSON		113.30	NORMA B. SHIELDS	MORRIS W. SHIELDS ETAL	113.30 13	✓	8-27-74	354	824- 826				
M ^C PHERSON		0.70	DALE E. HURLEY	MELISSA A. MILLER	0.70	✗	8-11-77	372	56- 57				

SURVEY OR SECTION	SUB. NO.	NO. ACRES	GRANTOR	GRANTEE	ACRES TRANS'FRD	TRANS.	DATE OF TRANSFER	DEED		LOT NO.	SIZE		REMARKS
								VOL.	PAGE		FRONT	DEPTH	
10122-10248-10249	6	0.80 3.79	JOHN W. FITTRO ETUX	LAVONDA E. FITTRO ETAL	0.80 3.79	✓	3-25-71	334	313				
"	14	3.79	EFFA C. FITTRO DEC'D	HAROLD E. FITTRO ETAL	3.79	✓	2-14-73	345	287				
"	14	3.79 33.80	HAROLD E. FITTRO ETAL	DONALD M. ROPP ETUX	3.79 33.80	✓	3-1-73	346	462- 464- 482-				
"	"	48.93	JOHN E. SHIELDS (Dec'd)	NORMA B. SHIELDS	48.93	✓	2-27-74	351	483- 110-				
"	"	158.98	M. ELIZABETH HUGHES	WILBUR E. HUGHES	158.98	✓	4-28-74	353	113- 114-				
"	"	160.00	WILBUR E. HUGHES ETUX	WILBUR E. HUGHES FARMS, INC.	160.00	✓	4-29-74	353	116- 731-				
"	"	48.93	NORMA B. SHIELDS	DALE E. HURLEY ETUX	2.23	✓	8-20-74	354	732- 824-				New Survey
"	"	46.70	NORMA B. SHIELDS	MORRIS W. SHIELDS ETAL	46.70	✓	8-27-74	354	826- 681-				
"	"	2.28	CARL H. DISTELHORST ETUX	BOB J. WALTERS ETUX	2.28	✓	6-5-75	358	683- 864-				
"	"	0.80, 3.79, 0.33	DONALD M. ROPP ETUX	CLAYTON H. CUMMINGS ETUX	0.80 3.79, 0.33	✓	8-26-75	359	867- 522-				
"	"	2.28	BOB J. WALTERS ETUX	CESILE T. BOYD ETUX	2.28	✗	3-28-76	367	525-				
"	"	2.23	DALE E. HURLEY	MELISSA A. MILLER	2.23	✗	8-11-77	372	57-				

VIRGINIA MILITARY SURVEYS

10122
10248
10249

SCALE 10 CHAINS TO THE INCH



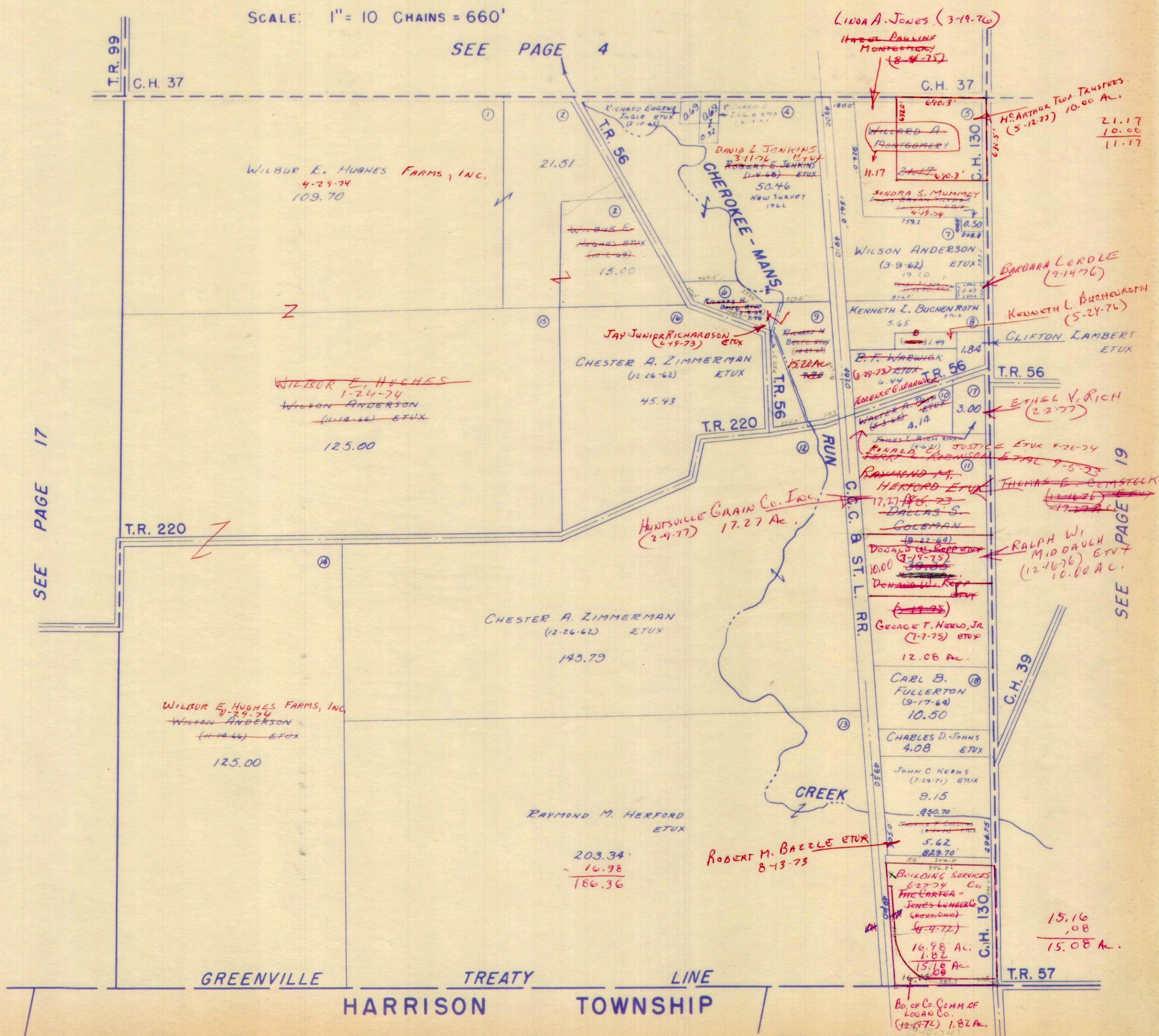
SURVEY OR SECTION	SUB. NO.	NO. ACRES	GRANTOR	GRANTEE	ACRES TRANS'FRD	TRANS.	DATE OF TRANSFER	DEED		LOT NO.	SIZE		REMARKS
								VOL.	PAGE		FRONT	DEPTH	
9881	7	19.89	WILSON ANDERSON ETUX	TERRY J. CAYA ETUX	0.69	✓	3-23-71	334	279-280				
9881	17	3.00	RALPH POWELL ETUX	W. LEO FULLERTON ETAL	3.00	✓	3-26-71	334	340-341				
9881	17	3.00	W. LEO FULLERTON ETAL	JAMES L. RICH ETUX	3.00	✓	4-6-71	334	495-496				
9881	8	7.93	R.F. WARWICK ETUX	KENNETH L. BUCHENROTH ETUX	1.49	✓	4-26-71	334	776-779				McARTHUR.
9881	7	0.50	MARGARET B. McCORMICK	LOWIS BRYAN SNYDER ETUX	0.50	✓	7-7-71	335	886-887				
9881	18	9.15	KENNETH L. MAY	JOHN C. KERNS ETUX	9.15	✓	7-29-71	336	287-290				
9881		0.69 0.52	HOMER E. ENGLISH ETUX	RICHARD E. INGLE ETUX	0.69 0.52	✓	8-13-71	336	541-542				
9881	13	203.34	RAYMOND M. HERFORD	CARTER JONES-LUMBER CO	16.98	✓	4-4-72	339	698-699				
9881	18	16.98	THE CARTER-JONES LUMBER Co. INC.	SUPER FOOD SERVICES, INC.	1.82	✓	12-11-72	344	200- 212				New SURVEY
9881		1.82	SUPER FOOD SERVICES, INC	BOARD OF CO. COMMISSIONERS OF LO. Co.	1.82	✓	12-14-72	344	327- 329				
9881	9	15.20	RICHARD H. BELTZ ETUX	JAY JUNIOR RICHARDSON ETUX	15.20	✓	6-19-73	347	603- 606				
9881	11	39.36	DALLAS S. COLEMAN	RAYMOND M. HERFORD ETUX	39.35	✓	8-6-73	348	449- 450				
9881		5.62	MAURICE P. COLUNS ETUX	ROBERT M. BAZZLE ETUX	5.62	✓	8-13-73	348	635- 639				
9881	8	6.44	ROLLA F. WARWICK (De'd)	FLORENCE G. WARWICK	6.44	✓	8-29-73	348	980- 981				
9881	10	4.14	WALTER A. PASH ETAL (SHERIFF DEED)	JERRY L. ROBINSON ETAL	4.14	✓	8-29-73	349	334				
9881	15	125.00	WILSON ANDERSON ETUX	WILBUR E. HUGHES	1.25 125	✓	1-24-74	351	49- 50				
9881		150	LOUIS BRYAN SNYDER ETUX	SONDRA S. MUMMEY	.50	✓	4-19-74	352	415- 416				
9881	10	4.14	JERRY L. ROBINSON ETAL	RONALD C. JUSTICE ETUX	4.14	✓	4-26-74	352	553- 554				
9881	2	15.00	M. ELIZABETH HUGHES	WILBUR E. HUGHES	15.00	✓	4-29-74	353	113- 114				
9881	1, 14, 15	109.70 21.51 125.00	WILBUR E. HUGHES ETUX	WILBUR E. HUGHES FARMS INC	109.70 21.51 125.00	✓	4-29-74	353	116- 773				
9881		15.16	THE CARTER-JONES LUMBER Co.	BUILDING SERVICES COMPANY	15.16	✓	6-27-74	353	774				
9881		1.82	THE CARTER-JONES LUMBER Co. INC. (9c)	THE COUNTY OF LOGAN, OHIO	1.82	✓	9-10-74	355	410- 411				
9881		1.82	BUILDING SERVICES Co. (9c)	THE COUNTY OF LOGAN, OHIO	1.82	✓	9-10-74	355	408- 409				
9881		15.16	BUILDING SERVICES Co. (IND)	THE COUNTY OF LOGAN, OHIO	0.08	✓	9-10-74	355	412- 415				
9881		1.82	COUNTY OF LOGAN, OHIO (EASEMENT)	BUILDING SERVICES Co.	1.82	✓	9-10-74	355	403- 407				
9881		39.35	RAYMOND M. HERFORD ETUX	DONALD W. ROPP ETUX	39.35	✓	3-19-75	357	532- 533				
9881		21.17	WILLARD A. MONTGOMERY (De'd)	McARTHUR TOWNSHIP TRUSTEES	10.00	✓	5-12-75	358	310- 313				New SURVEY
9881		39.35	DONALD W. ROPP ETUX	GEORGE T. NEELD, JR. ETUX	12.08	✓	7-7-75	359	203- 204				New SURVEY
9881		11.17	WILLARD A. MONTGOMERY (De'd)	HAZEL PAULINE MONTGOMERY	11.17	✓	8-4-75	359	542- 543				
9881		50.46	ROBERT E. JENKINS ETUX	DAVID L. JENKINS ETUX	50.46	✓	3-12-76	363	731- 733				
9881		11.17	HAZEL PAULINE MONTGOMERY (De'd)	LINDA A. JONES	11.17	✓	3-19-76	362	646- 649				
9881		1.49	KENNETH L. BUCHENROTH ETUX	TINA L. SMITH	1.49	✓	5-24-76	364	351- 352				
9881		1.49	TINA L. SMITH	KENNETH L. BUCHENROTH	1.49	✓	5-24-76	364	353				
9881		0.69	BARBARA CAYA TERRY CAYA	BARBARA CAYA (CORDLE)	0.69	✓	9-14-76	366	532- 533				
9881		0.69	RONALD PALMER	BARBARA PALMER (CORDLE)	0.69	✓	9-14-76						
9881		27.27	DONALD W. ROPP ETUX	THOMAS E. COMSTOCK ETUX	27.27	✓	12-16-76	368	206- 208				
9881		27.27	THOMAS E. COMSTOCK ETUX	RALPH W. MIDDAGH. ETUX	10.00	✓	12-16-76	368	209- 210				New SURVEY
9881		3.00	JAMES L. RICH ETUX	MARSHA KAY STIDAM	3.00	✓	2-3-77	368	820- 821				
9881		3.00	MARSHA KAY STIDAM	ETHEL V. RICH	3.00	✓	2-3-77	368	822- 823				
9881		17.27	THOMAS E. COMSTOCK ETUX	HUNTSVILLE GRAIN Co., INC.	17.27	✓	2-9-77	368	919- 921				

MCARTHUR TOWNSHIP

V.M.S. 9881

SCALE: 1" = 10 CHAINS = 660'

SEE PAGE 4



SEE PAGE 17

SEE PAGE 19

GREENVILLE TREATY LINE

HARRISON TOWNSHIP

SEE HARRISON TOWNSHIP PAGE 24

SEE HARRISON TOWNSHIP PAGE 27

SURVEY OR SECTION	SUB. NO.	NO. ACRES	GRANTOR	GRANTEE	ACRES TRANS'FRD	TRANS.	DATE OF TRANSFER	DEED		LOT NO.	SIZE		REMARKS
								VOL.	PAGE		FRONT	DEPTH	
10307	4-5	42.77 - 0.60 48.79 - 0.85	GLEN O. OUTLAND ETUX	DAVID F. MAIER ETUX	0.60 0.85 } 1.45	✓	4-1-71	334	482-483		200.0'	329.0'	NEW SURVEY.
10306	3	64.91	NELLIE B. ROSE	JOHN R. BARRA ETUX	1.007	✓	8-26-71	336	677-678				NEW SURVEY.
10307	10	111.82 +14.32 80.00+81.86	LELAND E. PHILLIPS (DEC'D)	DORIS R. PHILLIPS	14.32	✓	3-14-72	339	359-361				
10307		+81.09	ROBERT E. CUMMINS	ROBERT DICKE ETAL	80.00+81.86 +81.09	✓	5-12-72	340	340-342				NEW SURVEYS.
10306		1.80	RICHARD E. CUMMINS	ROBERT DICKE ETAL	+1.80	✓	6-16-72	341	41-42				
10306	3	63.903	NELLIE B. ROSE	ROY E. LEASURE, JR. ETUX	1.00	✓	8-18-72	342	420-421				NEW SURVEY.
10307	10	111.82 +14.32	DORIS R. PHILLIPS	ELWOOD R. PHILLIPS ETAL	111.17 +14.82	✓	8-31-72	342	636-638				DORIS R. PHILLIPS RETAINS 0.65 AC. OUT OF 111.82 AC. TRACT BY NEW SURVEY.
10306	5	36.21	NELLIE B. ROSE	LARRY D. NEAL ETUX	1.03	✓	9-13-72	342	853-854				NEW SURVEY.
10307	9	7.72	HENRY H. SHAW ETUX	RICHARD KACZAR ETUX	3.75	✓	10-11-72	343	318-319				NEW SURVEY
10307	8	28.35	ANNE E. PENROD	DARRELL G. WOLFORD ETUX	5.23	✓	10-17-72	343	374-375				NEW SURVEY
10306	3	62.903	NELLE B. ROSE	RICHARD H. BELTZ ETUX	1.57	✓	11-29-72	344	18-20				NEW SURVEY
10306	10	111.17	DORIS R. PHILLIPS ETAL	ROBERT L. LEWELLEN ETUX	1.14	✓	7-2-73	347	805- 806				NEW SURVEY
10307	9	3.97	HENRY H. SHAW ETUX	JAMES ALBERT SHAW	1.00	✓	7-31-73	348	379- 380				NEW SURVEY
10307	10	14.32 110.68	ELWOOD R. PHILLIPS ETUX 9/16	DORIS R. PHILLIPS	14.32 110.68	✓	7-31-73	348	369- 372				
10307	10	14.32 110.68	DARREL K. PHILLIPS ETUX 9/16	DORIS R. PHILLIPS	14.32 110.68	✓	7-31-73	348	373- 376				
10307		2.49	ALBERT W. LEHMAN ETUX	LARRY L. POOL	2.49	✓	10-10-73	349	636- 637 895- 897				
10306	4	97.50	ROBERT JOSEPH LYNN DEC'D	ALMA IMOGENE LYNN	97.50	✓	5-15-74	352	379- 380				NEW SURVEY
10306	5, 3	35.18 61.333	NELLIE B. ROSE	RICHARD E. BRISSON, JR.	1.04	✓	3-6-75	357	875- 878				NEW SURVEY
10307	7	58.68	URBAN ALBERS ETAL	MICHAEL A. JACKSON ETUX	0.99	✓	4-9-75	357	926				NEW SURVEY
10307		2.49	LARRY L. POOL	DANNY M. McDONALD ETUX	2.49	✓	1-16-76	361	309- 310				
10307		4.82	RICHARD E. GROVES ETUX	MERLE J. GOULD ETUX	4.82	✓	2-20-76	362	865- 866				NEW SURVEY
10306		60.623	NELLIE B. ROSE	ROY E. LEASURE, JR. ETUX	5.24	✓	10-4-76	366	553- 5520				
10307		1.00	JAMES ALBERT SHAW (DEC'D)	FREDERICK F. WROTON ETUX	1.00	✗	3-29-77	369	190- 191				NEW SURVEY
10307		1.00	HENRY H. SHAW ETUX	RICHARD J. KACZAR ETUX	2.17	✗	7-1-77	371	863- 864				
10307		2.17	ROBERT L. LEWELLEN ETUX	TIMOTHY D. HAWLEY ETUX	1.14	✗	8-1-77	371	64- 65				
10307		1.14	ROBERT L. LEWELLEN ETUX	TIMOTHY D. HAWLEY ETUX	1.14	✗	8-1-77	371					
10307		4.82	MERLE J. GOULD ETUX	JAMES W. REISH ETUX	4.82	✗	8-11-77	372					

MCARTHUR TOWNSHIP

V.M.S 10306 & 10307

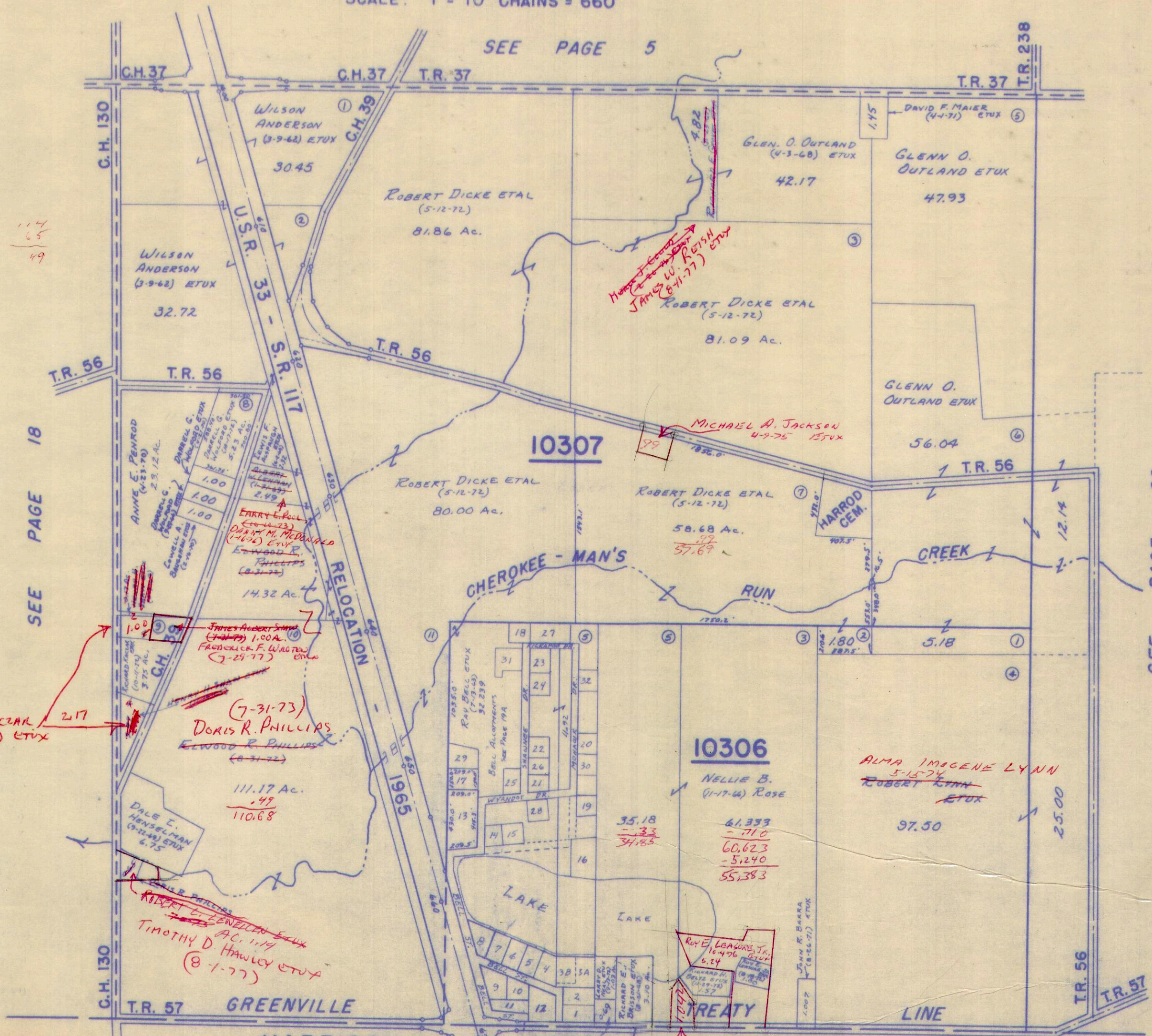
SCALE: 1" = 10 CHAINS = 660'

81.57
2.56
81.13

2.97
1.17
3.14

7.72
.17
7.89
3.75
4.74
1.08
3.14

3.14
2.97
.17



1.14
6.5
4.9

SEE PAGE 18

SEE PAGE 20

84.45
90.02
94.52

49.54
1.84
39.44

84.45
8.15
93.60

9.75
1.92
7.72

Richard J. Kaczak
(7-1-77) ETUX

(7-31-73)
DORIS R. PHILLIPS
Elwood R. Phillips
(8-31-72)

10306

NELLIE B. ROSE
(1-17-64)

ALMA IMOGENE LYNN
5-15-74
ROBERT LYNN
ETUX

ROY E. LEASURE, JR.
10-4-96
ETUX

RICHARD E. BRISSON, JR.
3-6-75

SURVEY OR SECTION	SUB. NO.	NO. ACRES	GRANTOR	GRANTEE	ACRES TRANS/FRD	TRANS.	DATE OF TRANSFER	DEED		LOT NO.	SIZE		REMARKS
								VOL.	PAGE		FRONT	DEPTH	
10306		13.25 35.129	RAY BELL ETUX	JAMES J. BENCHOFF ETUX	0.27 0.76 } 1.03	✓	5-17-71	335	80-81	27	300.0'	150.0'	NEW SURVEY.
10306		0.56	JAMES J. BENCHOFF ETUX	GLENN E. NATIONS ETUX	0.56	✓	8-23-71	336	603-604	11	SEE PLAT		
10306		0.43	RAYMOND LEE BELL ETUX	ALICE JEAN MATERN	0.43	✓	10-7-71	337	311-312	26	125.0'	150.0'	NEW SURVEY
10306	6	34.369	RAY BELL ETUX	LESLIE C. HANING ETUX	0.52	✓	10-20-71	337	471-472	28	150.0'	150.0'	NEW SURVEY
10306	6	33.849	RAY BELL ETUX	DENNIS P. KINNEY ETUX	0.77	✓	10-21-71	337	480-481	29	138.0'	209.0'	NEW SURVEY
10306	6	12.98	RAY BELL ETUX	RAYMOND LEE BELL ETUX	0.52	✓	1-5-72	338	484-485	30	150.0'	150.0'	NEW SURVEY
10306		0.50	WALTER R. LATIMER, JR. ETUX	TERRY I. ZIMMERMAN ETUX	0.50	✓	4-26-72	340	82-83	19	150.3'	150.0'	
10306		33.019	RAY BELL ETUX	JOHN G. MORAN ETUX	0.78	✓	8-24-72 9-11-72	342	810	31	150.0'	200.0'	NEW SURVEY
10306	5	12.44	RAY BELL ETUX	ROGER A. FISSELL	0.52	✓	10-26-72	343	480-482	32	150.0'	150.0'	NEW SURVEY
10306		0.43	ALICE JEAN MATERN	LYLE K. EVEN ETUX	0.43	✓	1-8-73	344	654-655	20	125.0'	150.0'	
10306		32.239 32.239	RAY BELL ETUX	ROBERT C. BUSHONG ETUX	0.28	✓	4-26-73	346	516-512				NEW SURVEY
10306		0.62	WAID O. HOUSER ETUX	ROBERT C. BUSHONG ETUX	0.62	✓	4-26-73	346	518-519 923	8			
10306		.50	TERRY I. ZIMMERMAN ETUX	STEPHEN C. RUNKLE ETUX	.50	✓	7-9-73	347	924	19			NEW SURVEY
10306		.52	RAY BELL ETUX	THOMAS M. ADELSBERGER	.52	✓	7-19-73	348	83-85				
10306		.52	RAYMOND LEE BELL ETUX	LYNN A. OVERLY ETUX	.52	✓	8-14-73	348	689-690	30			NEW SURVEY
10306		0.52	LESLIE C. HANING ETUX	PAULINE B. MISE	0.52	✓	10-31-73	349	948-949	28			
10306		0.52	ROGER A. FISSEL	RICHARD E. WESTERMAN	0.52	✓	2-19-74	351	273-374	32			
10306		0.53	MARY E. GOODING BUANS ETUIR	RUSSELL E. BERRY ETUX	0.53	✓	6-24-74	353	715-716	25			
10306		0.52	THOMAS M. ADELSBERGER	RAY BELL ETUX	.52	✓	9-24-74	355	426-428	33			
10306		31.959	RAY BELL ETUX	GEORGE L. TILTON ETUX	.08	✓	10-4-74	355	612-613				NEW SURVEY
10306		"	"	FREDR FREDERICK L. HOWELL ETUX	.01	✓	10-4-74	355	610-611				NEW SURVEY
10306		0.52	RAY BELL ETUX	MICHAEL W. ALSTALTSTAEETTER ETUX	0.52	✓	10-10-74	355	681-683	33			
10306		.57	WAYLAND E. SMITH DEC'D	DORIS L. SMITH	.57	✓	11-22-74	356	229-230	5			
10306		.52	JERRY LEE PAYNE ETUX	DONALD W. CORDREY ETUX	.52	✓	3-3-75	357	344-345	20			
10306		0.575	DORIS L. SMITH	WILLIAM M. RANSBOTTOM ETUX	0.575	✓	4-21-75	358	20-21	5			
10306		31.959	RAY BELL ETUX	RICHARD A. DEARDURFF ETUX	1.23	✓	7-1-75	359	100-103	34			NEW SURVEY
10306		30.679	RAY BELL ETUX	GEORGE MILLER, JR. ETUX	1.00	✓	7-3-75	359	165-166	35			NEW SURVEY
10306		0.52	RICHARD E. WESTERMAN ETUX	THOMAS C. SHICK	0.52	✓	7-14-75	359	277-278	32			
10306		29.679	RAY BELL ETUX	CHARLES A. GOINGS ETUX	1.00	✓	7-31-75	359	486-488	36			NEW SURVEY
10306		0.52	PAULINE B. MISE ETUIR	J. SCOTT DUFF	0.52	✓	2-6-76	362	144-145	28			
10306		0.56	GLENN E. NATIONS ETUX	PAUL M. STONER ETUX	0.56	✓	6-1-76	364	448-449	11			
10306		1.00	GEORGE MILLER, JR. ETUX	THEODORE MAY ETUX	1.00	✓	10-19-76	367	88-89	35			
10306		28.679	RAY BELL ETUX	GLENN R. MILLER ETUX	1.03	✓	10-22-76	367	168-170	37			NEW SURVEY (27.649)
10306		27.649	" " "	ARTHUR E. FULMER ETUX	3.90	✓	11-4-76	367	421-423	38			NEW SURVEY
10306		11.40	" " "	DARRELL JOHN CUMMINS ETUX	0.95	✓	11-18-76	367	769-771	39			
10306		23.749	" " "	ROBERT EUGENE MINNICH, JR. ETUX	1.41	✓	11-18-76	367	772-774	40			
10306		23.749 11.40	RAY BELL ETUX	ROBERT W. LONGBAAKE ETUX	0.49 0.52	✓	11-22-76	367	814-816	41			NEW SURVEY - 1.01A,
10306		-	RAY BELL ETUX (KICKAPOO DRIVE) PUBLIC ROAD DEDICATION	LOGAN COUNTY COMMISSIONERS KICKAPOO DRIVE (RES. NO. 355-76)		✓	11-23-76						R/W. EASEMENT
10306		0.43	LYLE K. EVEN ETUX	RANDY A. HERRON ETUX	0.43	✓	1-24-77	368	993-994	26			
10306		10.91	RAY BELL ETUX	DANIEL NORMAN NIESE ETUX	1.03	✗	4-1-77	369	620-621	42			NEW SURVEY - 1.03A.
10306		0.52	Michael W. Alstaeffer etux	Blaines E. Lamb etux	0.52	✗	4-14-77	369	793-794	33			
10306		1.03	GLENN R. MILLER ETUX	TED R. SUTHERLAND ETUX	1.03	✗	5-25-77	370	521-522	37			
10306		21.819 9.88	RAY BELL ETUX	DWIGHT E. MYERS ETUX	1.03	✗	5-31-77	370	603-605	43			NEW SURVEY
10306		0.49 0.54	RAY BELL	JAMES J. PUMMAL ETUX	1.03	✗	7-28-77	371	802-804	44			NEW SURVEY

MCARTHUR TOWNSHIP

V.M.S. 10306 PART

BELL ALLOTMENTS (UNRECORDED)

SCALE: 1" = 200'

SEE PAGE 19

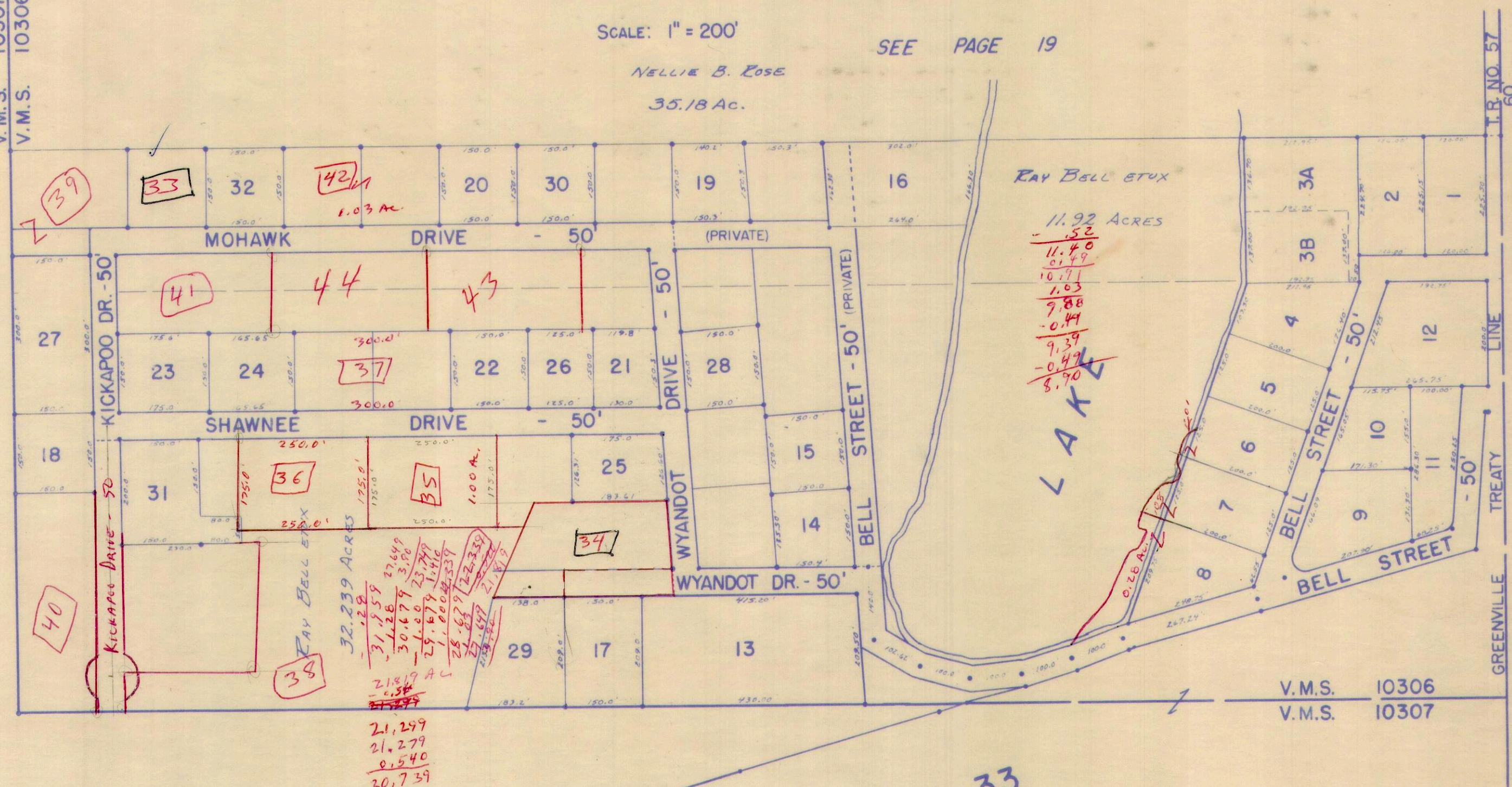
NELLIE B. ROSE

35.18 Ac.

SEE PAGE 19

V.M.S. 10307
V.M.S. 10306

ROBERT DICKE ETAL
80.00 AC.



U.S.R. NO. 33
SEE PAGE 19

SEE HARRISON TOWNSHIP PAGE 23

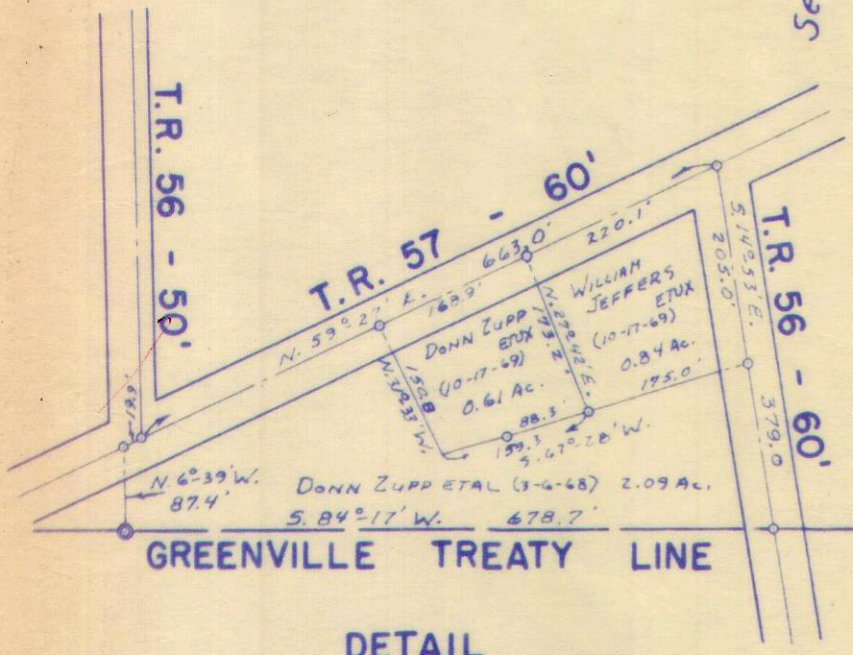
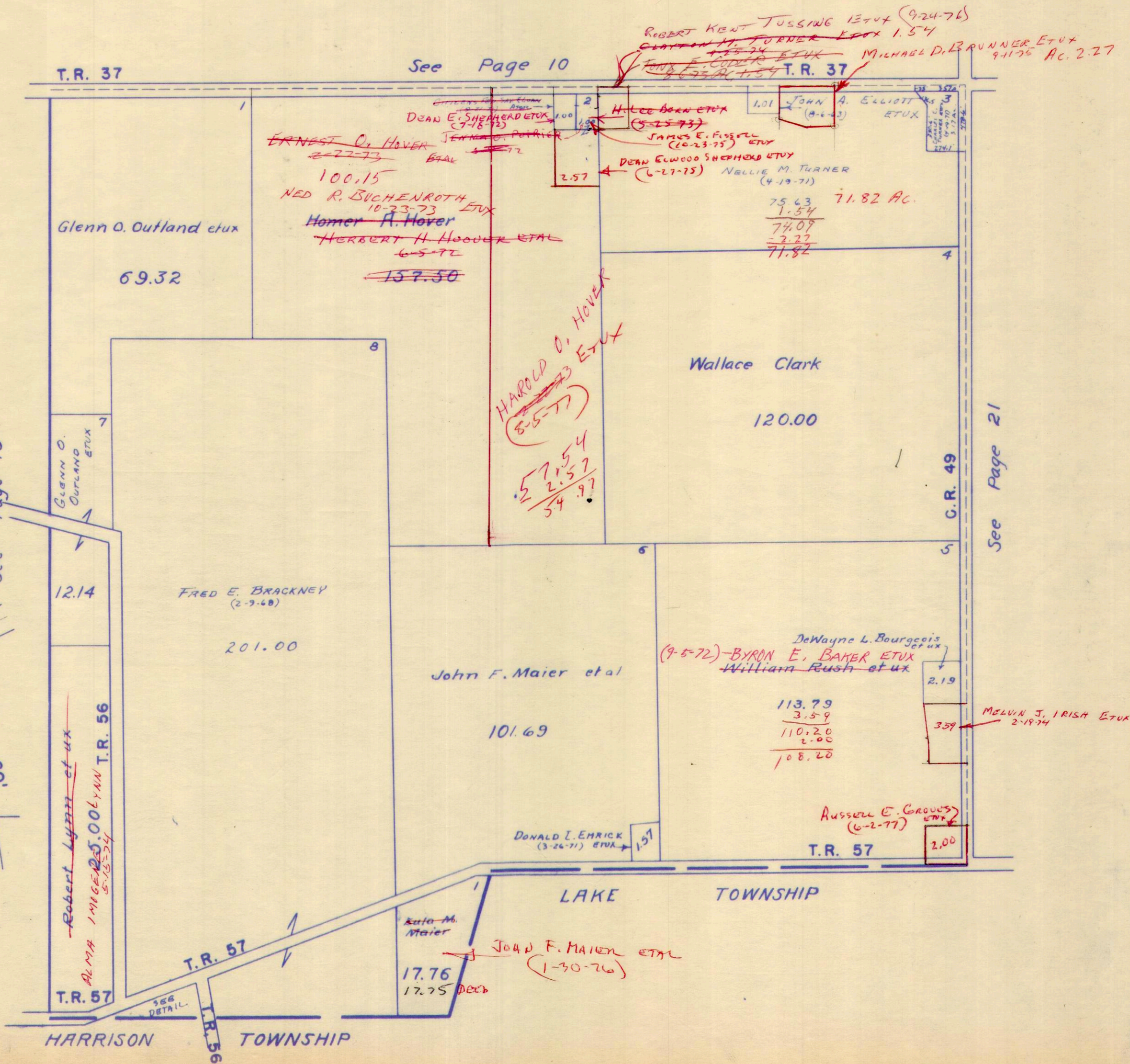
1	0.62	NELL S. LINVILLE (6-24-65)	11	0.56	PAUL M. STONER ETUX (4-76) JOHN C. HARTON ETUX (8-20-71)	21	0.43	REX MC COLLOCH, JR. ETUX (10-25-69)	31	0.78	JOHN G. MORAN ETUX (9-11-72)	41	1.01	ROBERT W. LONGRAME ETUX (11-22-76)
2	0.65	JAMES M. GREER ETUX (11-14-68)	12	1.05	WINIFRED E. POPPS (9-3-64)	22	0.52	C. MICHAEL BELL ETUX (10-26-69)	32	0.52	THOMAS C. SHICK (10-26-72) 7-14-75 RICHARD E. WESTERMAN (10-26-72) RAY BELL ETUX 10-16-74 9-20-75	42	1.03	DANIEL NORMAN NIESKE ETUX (4-1-77)
3A	0.73	WOODROW V. SCHRADER ETUX (7-2-68)	13	2.03	RICHARD M. FULLERTON ETUX (7-25-66)	23	0.60	RANDALL D. MYERS ETUX (1-23-70)	33	0.52	THOMAS M. ADLERSBERGER (7-14-75) MICHAEL W. ALTSTADTER ETUX (7-14-75)	43	1.03	PHILIP E. MYERS ETUX (6-31-77)
3B	0.61	PHILIP M. NEEDLES ETUX (6-20-67)	14	0.49	RONALD H. JONES ETUX (5-22-67)	24	0.57	PAUL E. GRIMES ETUX (7-14-70)	34	1.28	RICHARD A. DEARDURE ETUX (7-1-75)	44	1.03	JAMES J. PUMMEL ETUX (1-28-77)
4	0.64	PAUL W. KARN ETUX (8-17-70)	15	0.52	DONALD E. WAGONER ETUX (10-24-67)	25	0.63	PAUL E. GRIMES ETUX (7-14-70) RUSSELL C. BEARY ETUX (6-24-74)	35	1.00	GEORGE HICKEY, JR. ETUX (7-28-75)	45		
5	0.57	WYLAND E. SMITH ETUX (8-20-66) WILLIAM M. RANSOM ETUX (4-21-74)	16	1.05	RAYMOND LEE BELL ETUX (5-22-67)	26	0.43	PAUL E. GRIMES ETUX (7-14-70) RANDY A. HERRON ETUX (7-24-77)	36	1.00	CHARLES A. GOINGS ETUX (7-31-75)	46		
6	0.57	FREDERICK E. HOWELL ETUX (8-25-66)	17	0.72	DENNIS P. KINNEY ETUX (3-21-68)	27	1.03	JAMES J. BENCHOFF ETUX (5-17-71)	37	1.03	THEODORE MAU ETUX (10-19-76) EDWARD R. HILLET ETUX (10-19-76)	47		
7	0.57	GEORGE L. TILTON ETUX (1-13-67)	18	0.52	DONALD J. VOORHIES ETUX (12-1-69)	28	0.52	SCOTT DUFF (2-6-76) LANN A. OVERLY ETUX (5-19-77)	38	3.90	ARTHUR E. FULMER ETUX (11-4-76)	48		
8	0.62	WALTER O. HANCOCK ETUX (6-16-66) ROBERT C. BUSHONG ETUX (4-26-73)	19	0.50	STEPHEN K. RUNKLE ETUX (7-9-73) MARK J. HANCOCK ETUX (7-9-73)	29	0.77	DENNIS P. KINNEY ETUX (10-21-71)	39	0.95	DARRELL JOHN CUMMINS ETUX (11-18-76)	49		
9	0.86	PAUL E. FROST ETUX (12-30-68)	20	0.51	FRYDOLPH FINE ETUX (8-22-69) 3-25 DONALD W. CORDREY ETUX	30	0.52	LYNN A. OVERLY ETUX (5-19-77)	40	1.41	ROBERT EUGENE MINNICH, JR. ETUX (11-18-76)	50		
10	0.52	WILLIAM T. LOCKWOOD ETUX (11-21-69)												

DRAWN: DECEMBER 29, 1972.
BY: DANIEL E. GILBERT, P.S.
TAX MAP DRAFTSMAN.

SURVEY OR SECTION	SUB. NO.	NO. ACRES	GRANTOR	GRANTEE	ACRES TRANSFRD	TRANS.	DATE OF TRANSFER	DEED		LOT NO.	SIZE		REMARKS
								VOL.	PAGE		FRONT	DEPTH	
9883	6	1.57	WALTER J. KELLY ETUX	DONALD L. EMRICK ETUX	1.57	✓	3-26-71	334	324-325				
9883	3	78.99	CLAYTON M. TURNER ETUX	CHARLES L. TURNER ETUX	3.17	✓	4-19-71	334	669-670				
9883	3	75.63	CLAYTON M. TURNER	NELLIE M. TURNER	75.63	✓	4-19-71	334	672-673				
9883	2	1.00	KENNETH A. GODWIN ETUX	CITIZENS FEDERAL SAVINGS LOAN Co	1.00	✓	9-21-71	337	45-46				MEARTHUR.
9883	2	1.00	HOMER A. HOVER DEC'd	JENNA O. POIRIER	1.00	✓	5-9-72	340	269-271				
9883	2	157.50	HOMER A. HOVER (Dec'd)	HERBERT H. HOVER ETAL	157.50	✓	6-5-72	340	808-810				
9883	2	1.00	CITIZEN'S FED. SAV. & LOAN ASSOC.	DEAN E. SHEPHERD ETUX	1.00	✓	7-18-72	341	632-635				
9883	5	113.79	WILLIAM RUSH ETUX	BYRON E. BAKER ETUX	113.79	✓	9-5-72	342	638-688				
9883		57.54	ERNEST O. HOVER ETAL	HAROLD O. HOVER	57.54	✓	2-22-73	345	376-379				
9883		100.15	HAROLD O. HOVER ETAL	ERNEST O. HOVER ETAL	100.15	✓	2-22-73	345	380-392				
9883	2	1.00	JENNA O. POIRIER ETUX	H. LEE BORN ETUX	1.00	✓	5-25-73	347	128-130				
9883	3	75.63	NELLIE M. TURNER ETUX	TONY E. CODER ETUX	1.54	✓	8-6-73	348	485-486				NEW SURVEY
9883		100.15	ERNEST O. HOVER ETAL	NED R. BUCHENROTH ETUX	100.15	✓	10-23-73	349	827-830				
9883	5	113.79	BYRON E. BAKER ETUX	MELVIN J. IRISH ETUX	3.59	✓	2-19-74	351	430-431				NEW SURVEY
9883		25.00	ROBERT JOSEPH LYNN DEC'D	ALMA IMOGENE LYNN	25.00	✓	5-15-74	352	895-897				
9883		1.54	TONY E. CODER	CLAYTON M. TURNER ETUX	1.54	✓	9-25-74	355	445-446				
9883		57.54	HAROLD O. HOVER ETUX	DEAN ELWOOD SHEPHERD ETUX	2.57	✓	6-27-75	359	68-69				NEW SURVEY
9883		74.09	CLAYTON M. TURNER ETUX	MICHAEL D. BRUNNER ETUX	2.27	✓	9-11-75	360	175-176				NEW SURVEY
9883		1.00	H. LEE BORN ETUX	JAMES E. FISSCELL ETUX	1.00	✓	10-23-75	360	763				
9883		17.75	EULA M. HOUGHIN ETUX	JOHN F. MAIER ETAL	17.75	✓	1-30-76	362	265-269				
9883		1.54	CLAYTON M. TURNER ETUX	ROBERT KENT TUSSING ETUX	1.54	✓	9-24-76	366	723-725				
9883		110.20	BYRON E. BAKER ETUX	EDWARD LLOYD MILLER ETUX	2.00	✗	6-2-77	370	655-656				NEW SURVEY
9883		2.00	EDWARD LLOYD MILLER ETUX	RUSSELL E. GROVES ETUX	2.00	✗	6-2-77	370	657-658				
9883		54.97	HAROLD O. HOVER UND 1/2 INT.	BEATRICE M. HOVER	54.97	✗	8-5-77	371	943-945				

VIRGINIA MILITARY SURVEY 9883

SCALE 10 CHAINS TO THE INCH



DETAIL SCALE: 1" = 200'

SURVEY OR SECTION	SUB. NO.	NO. ACRES	GRANTOR	GRANTEE	ACRES TRANS'FRD	TRANS.	DATE OF TRANSFER	DEED		LOT NO.	SIZE		REMARKS
								VOL.	PAGE		FRONT	DEPTH	
9884	7	2.21	R. DEAN DODDS ETUX	HIRAM J. DODDS ETUX	2.21	✓	3-17-71	334	193-194				
4885	1	33.50	Janella Sheets (Dec'd)	Charles E. Sheets ETAL	33.50	✓	5-12-71	335	21-23				McArthur
9884	7	142.04	Hiram J. Dodds ETUX	TRU-VALUE HOMES	1.00	✓	5-20-71	335	157-159		150.0'	290.9'	"
9884	7	141.04	Hiram J. Dodds ETUX	TRU-VALUE HOMES	1.00	✓	5-20-71	335	160-162		150.0'	290.9'	"
9884	2	117.61	Carl F. Bechtel ETUX	Mary I. Harriman	117.61	✓	5-21-71	335	169-171				"
4884	2	117.61	Mary I. Harriman	Bernice M. Bechtel	117.61	✓	5-21-71	335	172-174				"
9884	1	33.50	CHARLES E. SHOOTS ETAL	CHARLES E. SHOOTS ETUX	33.50	✓	7-1-71	335	802-805				"
9884	1.00	1.00	TRU-VALUE HOMES INC.	THOMAS J. WISE ETUX	1.00	✓	8-13-71	336	347-349				"
9884	1	5.00	CHARLES D. WERNER.	VIOLET M. WERNER	5.00	✓	8-27-71	336					"
9884	7	2.21	HIRAM J. DODDS ETUX	TRU-VALUE HOMES	2.21	✓	9-17-71	336	992-993				"
9884	6	2.71	SHARON M. WISH ETAL	DANIEL E. HEWITT ETUX	2.71	✓	10-8-71	337	328-329				"
9884	1	5.00	CARL D. CHURET ETUX	CHARLES J. WARE ETUX	5.00	✓	11-22-71	337	961-962				"
9884	1		METHODIST UNION, LIMA DISTRICT METH. CHURCH	UNITED METH. CHURCH WEST OHIO CAMP AND CONFERENCE COMMITTEE, INC.	66.50	✓	2-25-72	339	64-67				"
9884			METHODIST UNION, LIMA DIST. METH. CHURCH	" " " " " " " " " " " "	4.50	✓	2-25-72	339	64-67				"
9884	7	140.04	HIRAM J. DODDS ETUX	HAROLD G. PAGE ETUX	1.00	✓	3-17-72	339	421-424				"
9884			TRU VALU HOMES, INC.	DARYL M. CHAPMAN ETUX	1.01	✓	4-19-72	339	970-971				"
			CARL F. BECHTEL DEC'D	BERNICE M. BECHTEL	612	✓	4-21-72	340	18-19				"
		1.20	TRU VALU HOMES INC.	DAVID M. BALL ETUX	1.20	✓	6-30-72	341	304-305				"
		1.00	TRU VALU HOMES INC.	JAMES J. PUMMEL ETUX	1.00	✓	2-9-73	345	178-179				"
		5.00	VIOLET M. WERNER	OWEN L. KEESEY ETUX	5.00	✓	5-27-73	345	869-870				"
9884		5.02	HARRY W. KOONS SR.	WILLIAM F. CRUMM ETUX	5.02	✓	3-8-74	351	624-625				"
9884		0.50	HERBERT F. GRANT	ROBERT T. SHOFFNER	0.50	✓	5-30-74	353	185-186				"
9884		1.00	FLOYD R. McCAFFERTY	JOYCE E. McCAFFERTY	1.00	✓	11-29-74	356	332-333				"
9884		1.00	JOSEPH H. JOHNS ETUX	PHILLIP E. POLLARD, JR. ETUX	1.00	✓	12-26-74	356	592-593				"
9884		117.61	BERNICE M. BECHTEL	HAROLD REAL ESTATE INVESTMENT	101.61	✓	9-25-75	360	380-382				NEW SURVEY
9884		16.00	BERNICE M. BECHTEL	RAY ELLIS PRATER ETUX	12.77	✓	7-20-76	365	382-383				NEW SURVEY
9884		6.12	BERNICE M. BECHTEL	RAY ELLIS PRATER ETUX	12.77	✓	7-20-76	365	382-383				NEW SURVEY
9884		1.00	JAMES J. PUMMEL ETUX	GURTIS W. WIRICK ETUX	1.00	✓	9-7-76	366	394-				"
9884		57.94	HIRAM DODDS ETUX	JAMES F. WISH ETUX	50.00	✓	12-2-76	367	995-998				NEW SURVEY
9884		1.20	DAVID M. BALL ETUX	F. H. A.	1.20	✓	1-14-77	368	555-556				"
9884		1.20	F. H. A.	PHYLLIS DOWNEY	1.20	✗	3-31-77	369	594-597				"
9884		1.20	PHYLLIS DOWNEY	LESTER C. CERWINSKY ETUX	1.20	✗	3-31-77	369	598-599				"
9884		69.00	JOEL HURLEY ETUX	GARY J. KROCK ETUX	2.52	✗	4-19-77	369	922-923				NEW SURVEY
9884		1.20	LESTER C. CERWINSKY ETUX	JAMES E. LIBERICK ETUX	1.20	✗	4-28-77	370	108-109				"
9884		36.09	THEODORE ROBERT SUTHERLAND ETUX	ROBERT STUBER ETUX	36.09	✗	5-25-77	370	525-527				"
9884		9.53	OTIS VARNER DEC'D	INEZ MARIE VARNER	9.53	✗	6-6-77	370	718-719				1/2 INT.
9884		6.00	" " "	CHINA DICKEY	6.00	✗	6-6-77	370	720-722				1/2 INT.
9884		9.53	" " "	" " "	9.53	✗	6-6-77	370	723-724				"
9884		6.00	INEZ MARIE VARNER	" " "	6.00	✗	6-6-77	370	724-				"

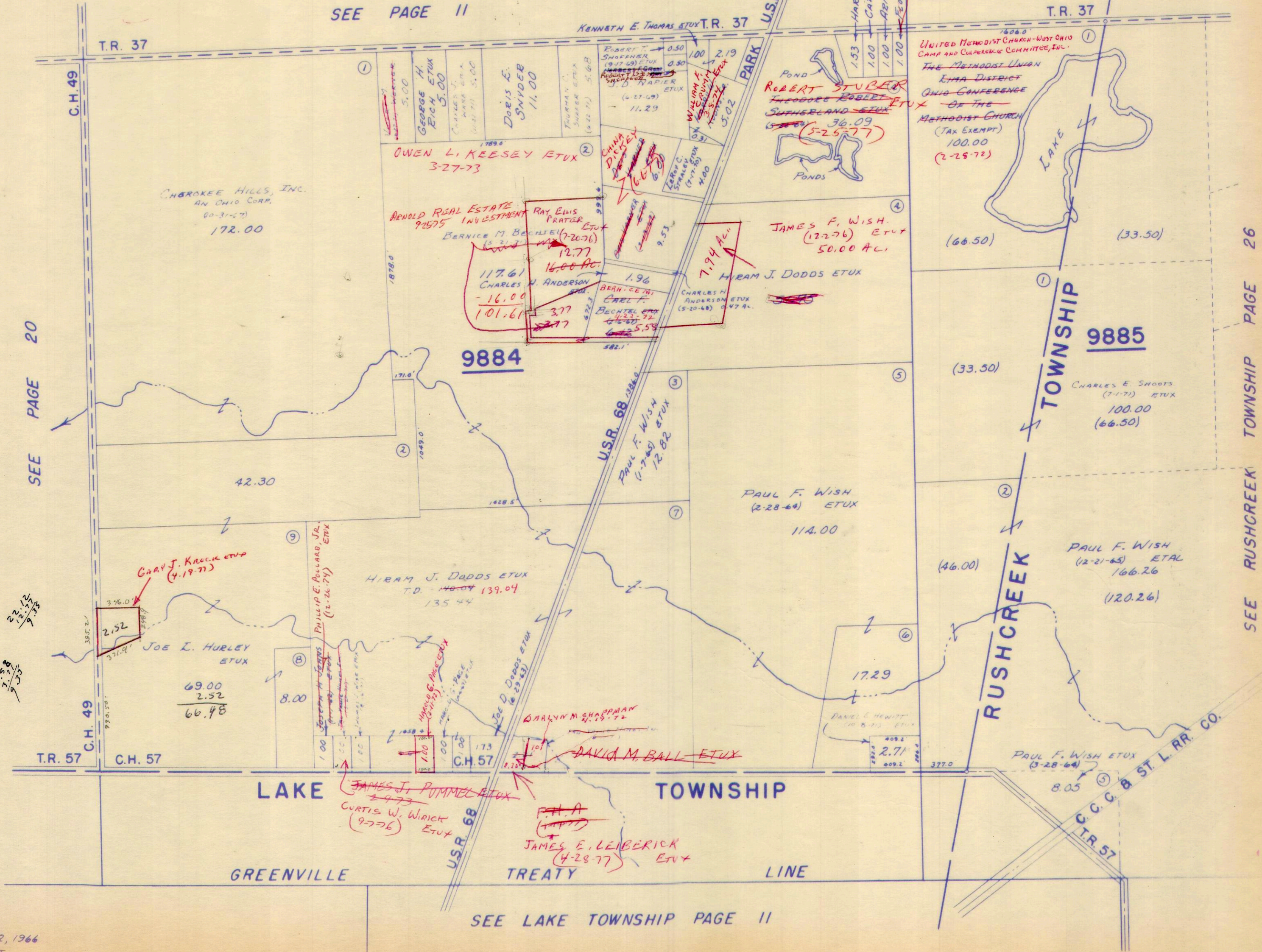
MCARTHUR TOWNSHIP

V.M.S. 9884 & 9885

SCALE: 1" = 10 CHAINS = 660'

SEE PAGE 11

SEE PAGE 12



SEE PAGE 20

SEE RUSHCREEK TOWNSHIP PAGE 26

SEE LAKE TOWNSHIP PAGE 11

SURVEY OR SECTION	SUB. NO.	NO. ACRES	GRANTOR	GRANTEE	ACRES TRANS/FRD	TRANS.	DATE OF TRANSFER	DEED		LOT NO.	SIZE		REMARKS
								VOL.	PAGE		FRONT	DEPTH	
9904		2.00	BERTHA M. JENKINS	JAMES D. PETERS ETUX	2.00	✓	3-22-71	334	250-251				
9903			ROBERT G. HERREN ETUX	PAUL B. BOZMAN ETUX		✓	4-13-71	334	547-548	87			
9904		0.47 Ac. BEING LOTS 119 & 120	RICHARD SNAPP ETUX	RONALD E. GRIMES ETUX	0.47 Ac. BEING LOTS 119 & 120	✓	4-26-71	334	786-787	119-120			
9904		1.00	JAMES O. PETERS ETUX	GEORGE J. WHITE ETUX	1.00	✓	5-19-71	335	126-127				Huntsville Corp.
9904			DAVID E. NOLAN ETUX	LELAND M. SMITH		✓	6-8-71	335	326-327	51			" "
9903		0.57	ARTHUR M. HORN (DEC'D)	JOHN L. JORDAN ETUX	0.57	✓	7-16-71	336	128-130		100.0	256.0' E 240.0' W.	
9904		0.11	WILLIAM D. WILEY	ALLIE L. WHITT ETUX	0.11	✓	8-6-71	336	423-424				" "
9928			ARTHA BOZMAN ETUIR.	EMMA E. MILLER.		✓	8-17-71	336	576	87			" "
9904			LEO DAVIS ETUX	E.R. WALTERS HOMES INC.		✓	9-9-71	336	910	Lot 141-EX-142			" "
9903-9928			RUTH DAVIS ETUIR	LARRY B. JERVISS ETUX		✓	10-6-71	337	271	126			
9903-9928		1.02	RAYMOND F. DOWELL ETUX	RICE S. BUSH ETUX	1.02	✓	10-22-71	337					
9903-9928		0.37	IVA V. FULLERTON ETAL	JOHN M. COOPER ETUX	0.37	✓	10-26-71	337	536-539				
9904			RUTH DAVIS ETUIR	E.R. WALTERS HOMES, INC.		✓	10-29-71	337	599	125			
9904			BOLLARD CROFT & CORDYNA CROFT	S. PEARL STEPHENSON WID.		✓	11-3-71	337	646-697	140			Myers Add. Huntsville
9903-9928		0.14	CALVIN J. JONES ETUX	S. PEARL STEPHENSON	0.14	✓	11-18-71	337	919	121-122			" " "
9903-9928		2.81	ORVILLE E. TICE ETUX	ROBERT G. HERREN, JR. ETUX	2.81	✓	12-13-71	0.14 2.81	288-270				" "
			WILDA M. HUGHES. ESSIE PORTS DEC'D	HEATHER W. JENKINS		✓	12-15-71	338	194-225	48			HOVER 2 nd Add.
			E.R. WALTERS HOMES INC.	PAUL B. BOZMAN ETUX		✓	1-28-72	338	729-731	141A-142 Pt.			Myers Add. Huntsville
			RUTH DAVIS ETUIR.	E.R. WALTERS HOMES, INC.		✓	2-7-72	338	839	127			" " "
9904		0.33	SUSAN M. MONTEITH	JOHN S. MONTEITH	0.33	✓	2-14-72	338	910-911	151-152			HUNTSVILLE CORP.
9904		0.06	CLARA L. ALLOWAY (DEC'D)	GRANT I. ALLOWAY	0.06	✓	2-18-72	339	155				
9904		0.33	GRANT I. ALLOWAY	HAROLD E. BICKHAM ETUX	0.33	✓	2-18-72	339	16-17				
		0.06	FOREST M. GOOD	GERALD E. COVERSTONE ETUX	0.06	✓	3-23-72	339	498-499	127			HUNTSVILLE
			ELLIAN LAKE INV. INC.	VICTOR HARDEN ETUX		✓	4-5-72						" "
			E.R. WALTERS HOMES, INC.	JOHN E. SHOFFNER ETUX		✓	4-17-72		931	141 Pt. 192 Pt.	32.0' 45.0'		
9904			RUTH DAVIS ETUIR	E.R. WALTERS HOMES, INC.		✓	5-2-72	340	183	128			Myers Add.
			HERBERT RUSSELL HARMAN (DEC'D)	JEAN M. BOCHENEK ETAL		✓	5-17-72	340	411-413	33 Pt.			
			LEO DAVIS ETUX	CLAREN PERRY BROWN ETUX		✓	5-26-72	340	631-632	130-131			HUNTSVILLE
			JEAN M. BOCHENEK ETAL	HELEN CORDREY ETAL		✓	6-8-72			33 Pt.			
			JERRY HARMAN	HELEN CORDREY ETAL		✓	6-8-72			33 Pt.			
			HARRY L. HARMAN	HELEN CORDREY ETAL		✓	6-8-72			33 Pt.			
9903			E.R. WALTERS HOMES INC.	MARION E. DEARDORFF ETUX		✓	6-12-72	340	915-916	127			HUNTSVILLE
9928		.37	JOHN M. COOPER ETUX	DUANE I. DAVIS ETUX	.37	✓	6-30-72	341	296-297				Huntsville
			RUTH DAVIS ETUIR	E. R. WALTERS HOMES INC.		✓	8-14-72	342	337-348	129			
			RUTH DAVIS ETUIR	HERBERT HALL ETUX		✓	9-1-72	342	659	132-133			
			E.R. WALTERS HOMES, INC.	TERRY K. NICHOLS ETUX		✓	9-15-72	342	878-879	128			
9904		.16	ALBERT G. WALLACE ETUX	LEE A. WALLACE ETUX	.16	✓	10-2-72	343	145-146				
		1.00	JAMES D. PETERS ETUX	GEORGE I. WHITE ETUX	1.00	✓	10-4-72	343	201-202				
			E.R. WALTERS HOMES INC.	LEWIS PAUL STOKES ETUX		✓	2-5-73	345	102-103	129			
			CLAREN PERRY BROWN ETUX	MAX L. WALLACE ETUX		✓	2-20-73	345	339-340	150, 151			
			WILLIAM B. MCCANN DEC'D	JOAN E. MCCANN	16.29	✓	3-2-73	345	410-411	123, 124			
		16.15	HARRY D. KELLER (DEC'D)	GLADA M. KELLER	16.15	✓	3-2-73	345	489				
			AUGUSTA J. KRAJEWSKY	CLAREN P. BROWN ETUX		✓	6-1-73	347	272-273	154 Pt. 155 Pt.	46.50 53.50	138.0	
			S. PEARL STEPHENSON	RONALD E. GRIMES ETUX		✓	6-22-73	347	847-848	121 Pt.			New Survey
			LEWIS PAUL STOKES DEC'D	JACQUACINE J. STOKES		✓	7-11-73	547	970	129			
		0.77	LAURA RAGLAND DEC'D	JAMES S. RAGLAND ETAL	0.77	✓	9-18-73	349	309				
			MURRAY G. LEE ETUX	RONALD A. RINGWALD ETUX		✓	9-21-73	349	403-404	118, 117			

SURVEY OR SECTION	SUB. NO.	NO. ACRES	GRANTOR	GRANTEE	ACRES TRANS/FRD	TRANS.	DATE OF TRANSFER	DEED		LOT NO.	SIZE		REMARKS
								VOL.	PAGE		FRONT	DEPTH	
		.77	JAMES S. RAGLAND ETAL	DUANE I. DAVIS ETUX	.77	✓	10-1-73	349	522-523		168.	200'	
			CARL EUGENE WALLACE ETUX	PHILIP D. DAVIS ETUX		✓	11-16-73	350	213-214	Pt. 82 Pt. 81	44		
			TERRY K. NICHOLS ETAL	WILLIAM H. JENKINS		✓	12-12-73	350	541-544	128			
			CARL C. STEPHENSON DEC'D	GRACE C. STEPHENSON ETAL		✓	1-29-74	351	106	84			
			D.A. WALLACE ETUX	MARY ANN WALLACE		✓	2-20-74	351	404-405	50			
9903 9928		1.02	RICE S. BUSH DEC'D	BESSIE BUSH	1.02	✓	3-6-74	351	593-4				
9904		1.02	DONALD W. STEPHENSON ETAL	GRACE C. STEPHENSON			3-22-74	351	864-865	84			
9904		2.32	IRVIN L. JENKINS ETUX	MICHAEL E. DEVINE ETUX	2.32	✓	4-1-74	352	48-49				
9904		.46	JOHN R. BARRA ETUX	MICHAEL F. GLOCK	.46	✓	4-8-74	352	159-160				
			ANNE G. GORDAN (DEC'D)	MIRIAM G. WILSON ETAL		✓	4-10-74	362	209-210	47			
			DONALD E. MUSSER	LEROY REAMES ETUX		✓	4-19-74	352	400	86			
			RONALD A. RINGWALD DEC'D	MARTHA A. RINGWALD		✓	6-18-74	353	584-585	Pt. 117 Pt. 118			E. PT. OF LOT 117
			MIRIAM G. WILSON ETUX	JOHN J. JORDAN ETUX		✓	7-19-74	354	170-173	47			
9903		.35	CORA J. WAPLES DEC'D	WALTER JAMES DUNSON ETUX	.35	✓	7-26-74	354	319-320				
9903		.35	TOM SHOTT'S	"	.35	✓	7-26-74	354	321-322				
9903		.50	MARTHA A. RINGWALD	JOHN C. ROBERTS ETUX		✓	7-29-74	354	363-365	Pt. 117, 118			
9903		.50	LONG ISLAND CONSTRUCTION CO.	DONOVAN A. LONES	.50	✓	8-20-74	354	729-730				
9903		.35	MILDRED NUSS ETUX	WALTER JAMES DUNSON ETUX	.35	✓	8-23-74	354	766-767				
9904		.133 .06	HAROLD E. BICKHAM ETUX	CHARLES J. WINKLE ETUX	.133 .106	✓	8-29-74	354	869-870				
			EMMA E. MILLER	KENNETH D. FRAZIER ETUX		✓	10-2-74	355	553	87			
			GERALD E. COVERSTONE ETAL	LILLIAN INSKER		✓	11-26-74	356	287-289	74 Pt.			
			LILLIAN INSKER ETUX	GERALD E. COVERSTONE		✓	11-26-74	356	290-291	74 Pt.			
			BALLARD CRAFT ETUX	CLAY A. PERRY ETUX		✓	12-3-74	356	343-344	85			
9904		0.25 0.40	MOLLIE ANSTINE DEC'D	BERTHA G. ANSTINE ETAL	0.25 0.40	✓	12-11-74	356	429-430				
9904		0.25 0.40	ROBERT R. ANSTINE	BERTHA G. ANSTINE	0.25 0.40	✓	12-13-74	356	469-470				
9903		.16	LEE A. WALLACE ETUX	BESSIE H. BUSH	.16	✓	12-31-74	356	645				
9903		1.02	BESSIE BUSH	MARVIN DEE SPRING ETUX	1.02	✓	12-31-74	356	646-647				
			MYRTLE M. PASH DEC'D	WALTER A. PASH		✓	1-23-75	356	935-	70, 71			
			HAZEL E. WAPLES DEC'D	JOHN I. WAPLES		✓	3-27-75	357	700	Pt. 55, Pt. 54			
9904		0.33 0.06	CHARLES J. WINKLE ETUX	ORA GENE EARLY ETUX	0.33 0.06	✓	3-27-75	357	751-753				
			LEONARD C. MAXWELL ETUX	C. EUGENE BROOKS ETUX		✓	4-23-75	358	30-31	Pt. 145-146			West 1/2 of Lots,
			RICHARD H. ABRAHAM	GERALD E. COVERSTONE		✓	5-23-75	358	494	Pt. LOT 74			No. TRANSFER
9903-9928		2.81 0.14	ROBERT G. HERREN, JR. ETUX	ROBERT D. BAZZLE ETAL	2.81 0.14	✓	6-10-75	358	768-771				
9903-9928		2.81 0.14	RICHARD TAYLOR ETUX	ROBERT D. BAZZLE ETAL	2.81 0.14	✓	6-10-75	358	772-774				
9903		.35	WALTER JAMES DUNSON ETUX	MADGE ROBERTS	.35	✓	7-17-75	359	306-307				
9903		.35	MADGE ROBERTS	AMANDA J. ANDERSON	.35	✓	7-17-75	359	308-309				
			MARGARET MCFADDEN	DONALD R. POE ETUX		✓	9-19-75	360	300-301	144			
			JOHN R. SPENCER III 1/2 INT.	CONSTANCE SUE SPENCER		✓	3-5-76	362	478-479	148 5 1/2 OF 149			
			JOHN I. WAPLES	CARL R. HANSON ETUX		✓	3-19-76	362	632-633	Pt. 55, Pt. 54			
9928		2.81 0.14	MICHAEL D. WALLACE ETAL	B.M.L. FURS, INC.	2.81 0.14	✓	4-6-76	362	886-888				
9928		0.38 0.50	BERTHA JENKINS DEC'D	HAROLD D. JENKINS ETAL	0.38 0.50	✓	5-13-76	363	655-656				
			CARL R. HANSON ETUX	WANDA MAE EVANS		✓	6-23-76	364	839-840	Pt. 55	3'	90.15' 90.31'	NEW SURVEY
			WANDA MAE EVANS	CARL R. HANSON ETUX		✓	6-23-76	364	841-842	Pt. 55			42' OFF E. SIDE
9904		0.38 0.50	HAROLD D. JENKINS ETAL	LEWIS P. JENKINS	0.38 0.50	✓	7-8-76	365	209-211				
			JONAS M. BROOKS DEC'D	C. EUGENE BROOKS		✓	8-6-76	366	694	W. 1/2 OF 145			
			C. EUGENE BROOKS ETUX	EDWIN D. BICKHAM ETUX		✓	8-6-76	366	695-696	W. 1/2 OF 146			
9904		0.21	GERALD M. CARTER ETUX	COILA A. ANDERSON	0.21	✓	8-9-76	365	723-724				

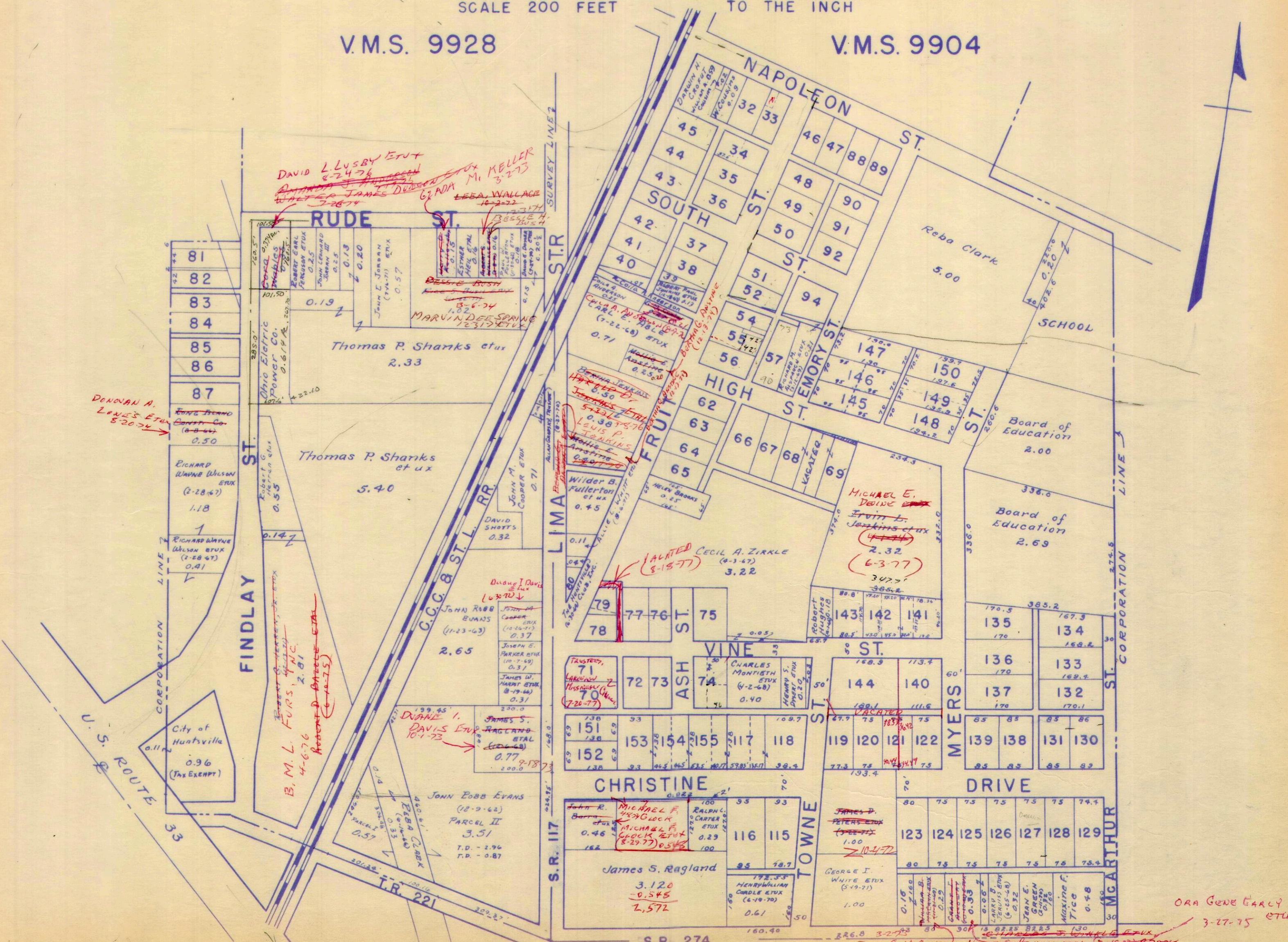
SURVEY OR SECTION	SUB. NO.	NO. ACRES	GRANTOR	GRANTEE	ACRES TRANSFRD	TRANS.	DATE OF TRANSFER	DEED		LOT NO.	SIZE		REMARKS
								VOL.	PAGE		FRONT	DEPTH	
9903		0.35	AMANDA J. ANDERSON LUSBY J. PHILIP ZACK ETUX KATHY S. DAVIS WALTER A. PASH	DAVID L. LUSBY ETUX B.M.L. FURS, INC. PHILIP D. DAVIS TRUSTEES, LAKEVIEW MISSIONARY CHURCH	0.35	✓	8-24-76	366	231				
						✓	9-24-76	366	714	155 FT. 117 FT.	40.17 59.83	138	
						✓	10-25-76	367	219- 220	81 FT. 82 FT.	44' 2'		
						✓	12-28-76	368	319- 321	70-71			
9904		2.32	MICHAEL E. DEVINE ETUX	PATRICIA A. WEST	2.32	✗	6-3-77	370	692- 693				
9904		2.32	PATRICIA A. WEST WALTER A. PASH (Deid) VACATION OF ALLEY	MICHAEL E. DEVINE TRUSTEES, LAKEVIEW MISSIONARY CHURCH ORDINANCE No. 314	2.32	✗	6-3-77	370	694- 695				
						✗	7-20-77	371	659	70-71			
						✗	8-18-77	372	140- 142				
9904		3.12	JAMES S. RAGLAND ETUX	MICHAEL F. GLOCK ETUX	0.548	✗	8-29-77						NEW SURVEY

HUNTSVILLE CORPORATION (SOUTH PART)

SCALE 200 FEET TO THE INCH

V.M.S. 9928

V.M.S. 9904



DONOVAN A.
LEWIS ETUX
8-20-74

DAVID L. LUSBY ETUX
8-24-76
WALTER JAMES DODSON
7-28-74
M. KELLER
3-27-73
LEBA WALLACE
10-2-72

B. M. L. FURS, INC.
4-6-76
ROBERT D. BAZZLE ETUX
6-10-75

VALUED
8-15-77

MICHAEL E. DEWINE
IRVIN L. JENKINS ETUX
4-11-77
6-3-77

MICHAEL F. GLOCK
MICHAEL F. GLOCK ETUX
8-29-77
0.548

JAMES D. PETERS ETUX
10-4-77

ORA GENE EARLY
3-27-75 ETUX

JOAN E. MCCANN
3-27-73
307 15 0225 8225 130
CHARLES S. WINDLE ETUX
2-15-75

SURVEY OR SECTION	SUB. NO.	NO. ACRES	GRANTOR	GRANTEE	ACRES TRANS/FRD	TRANS.	DATE OF TRANSFER	DEED		LOT NO.	SIZE		REMARKS
								VOL.	PAGE		FRONT	DEPTH	
9904			Dimitri Krajewsky (Dec'd)	Augusta Krajewski	0.10	✓	5-14-71	355	56				Huntsville Corp.
9904			Dimitri Krajewsky (Dec'd)	Augusta Krajewski		✓	5-14-71	355	57-58	W. Side #155 46' Front 53 1/2' off			Montath Add, Huntsville
9904			C. CLAIR STEPHENSON	S. PEARL STEPHENSON		✓	8-27-71	936	709-710	21			HUNTSVILLE
9904			PAUL R. HAYES	PAUL D. JONES ETUX.		✓	9-24-71	337	93	5-			"
9904			HERBERT F. HALL ETUX	HENRY S. DYSSERT ETUX	0.22	✓	10-14-71	331	399-402				"
9903-9908		7.46	S. PEARL STEPHENSON	KERMIT E. BRAUNER ETUX		✓	10-28-71	331	589	21			"
			MONNA S. WAEN (Dec'd)	WILBUR J. WAEN	7.46	✓	11-17-71						"
			MONNA S. WAEN (Dec'd)	WILBUR J. WAEN		✓	11-17-71			111 N. 11/2 113			"
9904			THE HUNTSVILLE STATE BANK	H & B. BUILDING CO. INC.		✓	1-31-72	338	743-744	15 Pt.			0.02 Ac.
			GEORGE F. ROBINSON ETUX	INDIAN LAKE INVESTMENTS, INC.		✓	3-31-72	339	640-641	22			HUNTSVILLE
			INDIAN LAKE INV. INC.	VICTOR HARDEN ETUX		✓	4-5-72	339	731-738	22			"
9904		0.23	Floyd L. Lefever	Robert J. Grubbs Etux	0.23	✓	5-1-72	340	159-160				Huntsville
9904			John Ellsworth Nedl Etux	Lewis E. Tracy Etux		✓	5-4-72	340	224-225	3 + 4			Huntsville
9904		0.23	ROBERT J. GRUBBS (Dec'd)	BETTY L. GRUBBS	0.23	✓	8-11-72	342	284				"
			EDWIN G. HAAS ETAL	POINT VENDING INC.		✓	8-29-72	342	584-585	11, 12			"
9904	85-86	.34	GAIL ALLOWAY ETAL	FREDA ALLOWAY	0.34	✓	10-6-72	343					"
			VACATION OF ALLEY	BETWEEN LOT 6, 7 22, 23		✓	10-27-72						"
9904		0.17	CHESTER C. MAXWELL (Dec'd)	LEONARD CRAIG MAXWELL	0.17	✓	10-30-72	343	525-527	25 P.A.-B.			"
		.17	THELMA C. MAXWELL DEC'D	ISABEL ANN MAXWELL ETAL	.17	✓	10-31-72	343	525-527	ALL 25			"
		.17	ISABEL ANN WILLIAMS	LEONARD CRAIG MAXWELL	.17	✓	10-31-72	343	525-527	ALL 25			"
9903		0.25	WALKER D. CLINE (Dec'd)	RICHARD RUSSELL ETUX	0.25	✓	11-1-72	343	583-584		4 Poles	12 Poles.	"
9904		0.17	LEONARD CRAIG MAXWELL	WILLIAM A. RUSH ETUX	0.17	✓	11-1-72	343	600-602				"
9903		.30	HARRY RICKS ETUX	ROBERT G. HURLEY ETUX	.30	✓	12-8-72	344	153-154		78.0'	197.5 N. 198.2 S.	New Survey
			MILLARD E. ROBB ETUX	PHILIP T. GANSON ETUX		✓	12-11-72	344	178-179	104			"
		6.05	WILBUR J. WREN	JAMES E. DUFF	6.05	✓	12-11-72	344	186-187				"
		58.00	WILBUR J. WREN	NORMA G. FITZRO ETAL	58.00	✓	3-27-73	345	864-865	115, N. PT. 111			"
9904		.10	WILBUR C. NEWMAN ETUX	CHARLES J. WINKLE ETUX	.10	✓	6-28-73	347	729-730				"
9903		.26, .26, .26	DONAVAN W. GREGG ETUX	ROBERT McDONALD ETUX	.26, .26, .26	✓	7-9-73	347	918-922				"
			VICTOR HARDEN ETUX	JOHN L. JORDAN ETUX		✓	7-23-73	348	178-179	22			"
		.17	WILLIAM A. RUSH DEC'D	ELIZABETH E. RUSH.	.17	✓	10-23-73	349	831-832	Pt. 25			"
9904		.10	AUGUSTA J. KRAJEWSKY	LULU P. ROLDAN	.10	✓	1-4-74	350	817-818				"
			ETHEL V. FERGUSON	NORMAN KAY TRACY ETUX		✓	2-4-74	351	564-565	10			"
9904	89	3.68	GRANT LYMAN MCCORMICK ETUX	CLIFFORD E. CAMPBELL	3.68	✓	3-26-74	351	901-905				"
			ANNE G. GARDEN (Dec'd)	MIRIAM G. WILSON ETAL		✓	4-10-74			22			"
			MEARL L. MAY ETUX	ROBERT P. JENKINS. ETUX		✓	5-14-74	352	859-860	13 Pt. 14, 15 Pt. 14 Pt. 16 Pt.			"
9904		.48	JAMES R. SKEEN ETUX	JOHN D. REYNOLDS ETUX	.48	✓	6-24-74						"
9904	67	.59	RALPH E. HUGHES ETUX	ROXIE N. STAGGS	.59	✓	1-10-75	356	784-785				"
9903		.25	EARL LEO MARTZ ETUX	ROBERT E. MILLER ETUX	.25	✓	3-14-75	357	489-489				"
			RONALD B. WILLIAMS ETUX	DANNY H. BICKHAM ETUX		✓	4-9-75	357	879-880	106, 108			"
9904		0.07 0.05 0.08	KNIGHTS OF PYTHIAS, OF HUNTSVILLE	OHIO KNIGHTS OF PYTHIAS	0.136	✓	7-14-75	359	272-269				NEW SURVEY
9904		0.32	FRANK ARMSTRONG, DEC'D	MAXINE FULLERTON ETAL	0.32	✓	11-19-75	361	107-108				"
9904		0.32	" " "	" " "	0.32	✓	11-19-75						"
9904		0.32	JANET WAGENFELD	DARREL WOLFORD	0.32	✓	11-20-75	361	112-113				"
9904		0.32	GERALDINE A. MULLEN ETUIR	" " "	0.32	✓	11-20-75	361	114-115				"
9904		0.32	MAXINE FULLERTON ETUIR	" " "	0.32	✓	11-20-75	361	110-111				"
9904		0.32	DARREL WOLFORD ETUX	JOHN LEONARD JORDAN ETUX	0.32	✓	11-25-75	361	118-119				"
			H. B. BUILDING CO.	THE HUNTSVILLE STATE BANK		✓	1-13-76	361	942	Pt. 15 Pt. 16			"

SURVEY OR SECTION	SUB. NO.	NO. ACRES	GRANTOR	GRANTEE	ACRES TRANS'FRD	TRANS.	DATE OF TRANSFER	DEED		LOT NO.	SIZE		REMARKS
								VOL.	PAGE		FRONT	DEPTH	
9904		0.48	JOHN D. REYNOLDS ETUX	DAVID E. SHOTTS	0.48	✓	2-3-76	362	123-124				
9903-9928		0.16	VERNON A. BICKHAM ETUX	JOHN R. HURLEY ETUX	0.304	✓	4-9-76	363	57-58				New Survey ^{All of 0.16 Ac} out of 61 Ac
9903-9928		0.25	ROBERT E. MILLER ETUX	STEVEN F. HALL ETUX	0.25	✓	4-9-76	363	59-60				
			NANCY A. COUSINS DEC'D	ROBERT R. ARNOLD		✓	5-25-76	364	370-371	53			
			JOHN F. FULMER DEC'D	MARY ALICE FULMER		✓	8-23-76	366	193	19			
9904		0.136	OHIO KNIGHTS OF PYTHIAS	SNAPP'S BARBER & BEAUTY SUPPLY, INC.	0.136	✓	9-13-76	366	504-507				
9928		0.81	MARY ALICE FULMER (DEC'D)	ALBERT W. MYERS ETUX	0.81	✓	10-18-76	367	81-83	19			
9903		0.25	RONALD B. WILLIAMS ETUX	TINA L. SMITH	0.25	✓	10-20-76	367	103-104				
		0.81	TINA L. SMITH	ISABEL ANN WILLIAMS	0.81	✓	10-20-76	367	105-106				
9903		0.25	JAMES E. DUFF	RAY BELL ETUX	1.29	✓	12-21-76	368	309-310				New Survey
9928		6.05	LEWIS E. TRACY ETUX	MARTIN MICHAEL McMULLEN ETAL		✓	12-23-76	368	326	3, 4			
			KERMIT E. BRUNER	MARY S. BRUNNER ETAL		✓	1-7-77	368	500-504	21			
9904		0.48	DAVID E. SHOTTS ETUX	WALTER C. McPHERSON ETUX	0.48	✓	1-18-77	368	578-580				
9904		0.25	RAY E. GRAHAM DEC'D	THE HUNTINGTON NATIONAL BANK	0.25	✓	2-18-77	369	6-7				
			HAROLD E. SMITH (DEC'D)	FOREST NORVIG		✗	3-28-77	369	520-523	Lot 26			
9904		17.62	HAROLD E. SMITH (DEC'D)	FOREST NORVIG ETAL	17.62	✗	3-28-77						
9904		17.62	ALBERT J. SMITH, JR. ETAL	FOREST NORVIG ETAL	0.911A	✗	3-29-77	369	562-563				New Survey
9904		16.709	FOREST NORVIG ETAL	ALBERT J. SMITH, JR. ETAL	16.709	✗	3-29-77	369	559-561				
9903		0.39	ROBERT W. GROVES (DEC'D)	GRACE GROVES	0.39	✗	4-21-77	369	946				
			MARY SUB BRUNNER ETAL	KERMIT E. BRUNNER II		✗	5-6-77	370	219-220	21			Q.C.
			ORDINANCE No. 402	VACATION OF STREET, ALLEY		✗	7-29-77	371	822-824				

HUNTSVILLE CORPORATION NORTH PART

SCALE 200 FEET TO THE INCH

cel
14
47

VMS 9928

VMS 9904

ISABEL ANN WILLIAMS
(11-20-76)

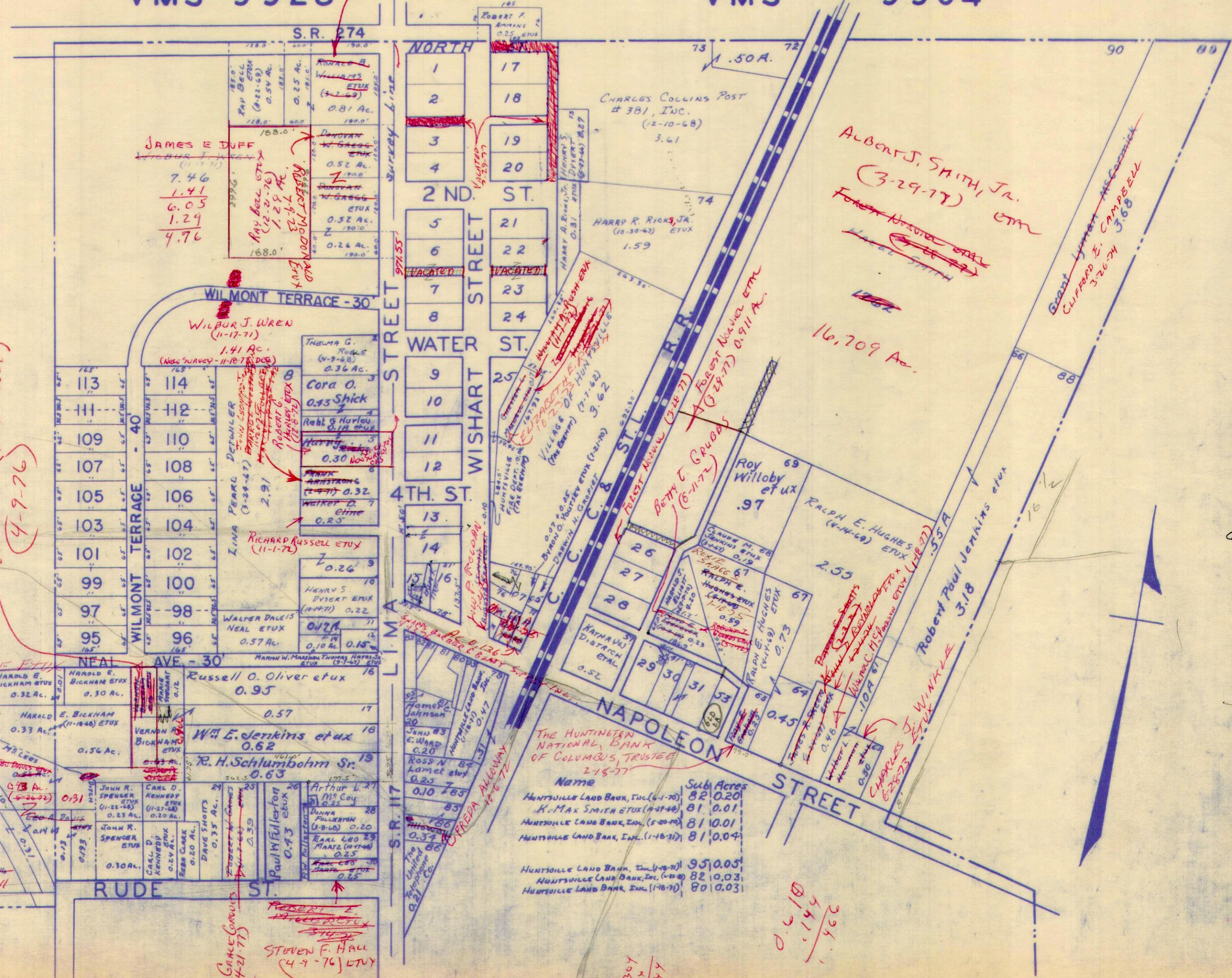
JOHN R. HURLEY ETUX
0.304 Ac. (New Survey)
(4-9-76)

CARL E. WALLACE ETUX
11-16-73

WILBUR J. WREN ETUX

CHARLES COLLINS
(4-21-77)

ROBERT Z. HART
STEVEN F. HALL
(4-4-76) ETUX



ALBERT J. SMITH, JR.
(3-29-77) ETUX
Grant Lynn McCormick
Clifford E. Campbell
3.68

16,709 Ac.

THE HUNTINGTON NATIONAL BANK OF COLUMBUS, TRUSTEE 2-18-77

Name	Sub Acres
Huntsville Land Bank, Inc. (6-1-70)	82 0.20
H. Max Smith ETUX (4-27-46)	81 0.01
Huntsville Land Bank, Inc. (5-20-70)	81 0.01
Huntsville Land Bank, Inc. (1-16-71)	81 0.04
Huntsville Land Bank, Inc. (1-16-71)	95 0.05
Huntsville Land Bank, Inc. (1-16-71)	82 0.03
Huntsville Land Bank, Inc. (1-16-71)	80 0.03

0.610
0.144
0.466

6.05

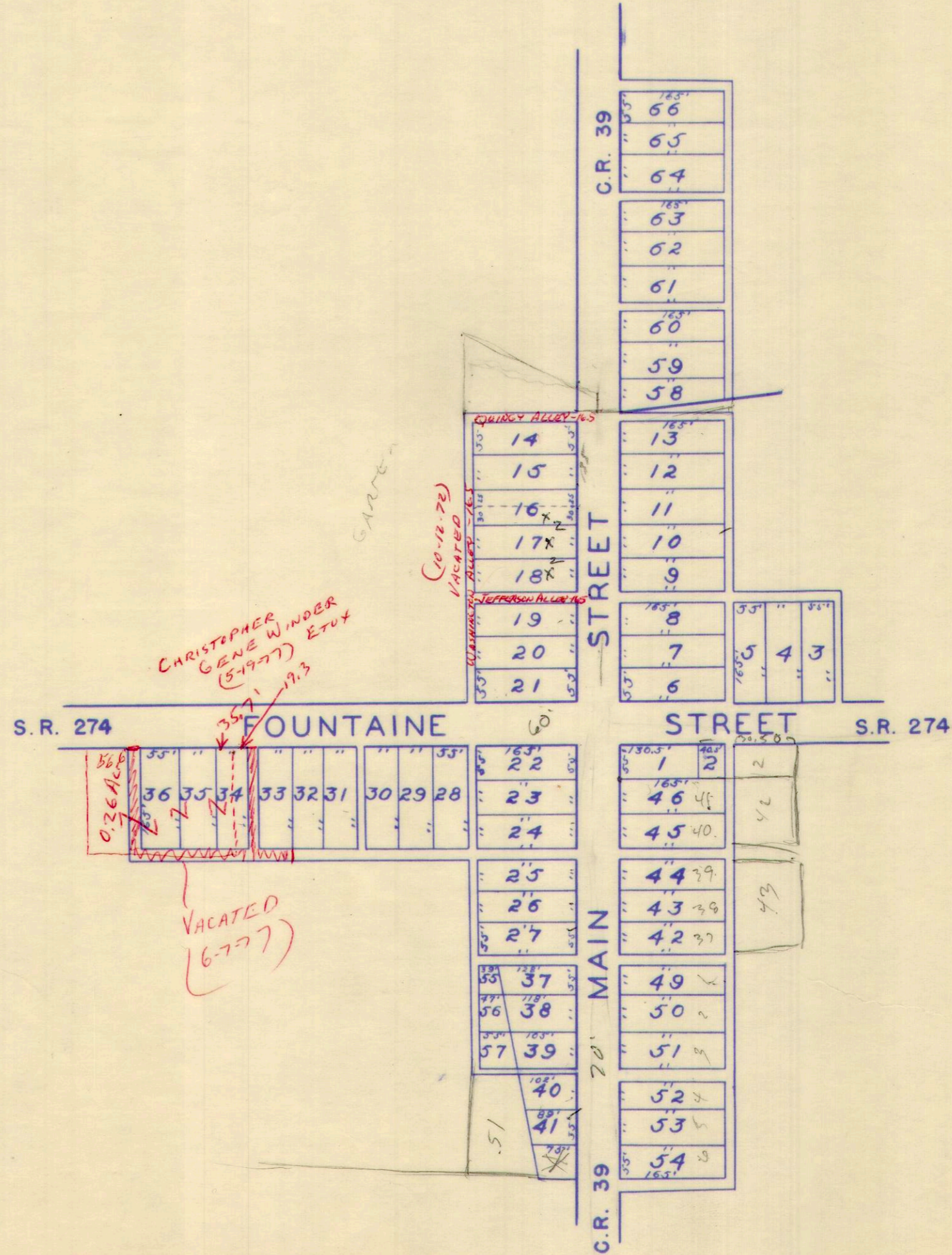
5
10
4
3
5
9

307
-12
154

SURVEY OR SECTION	SUB. NO.	NO. ACRES	GRANTOR	GRANTEE	ACRES TRANS'FRD	TRANS.	DATE OF TRANSFER	DEED		LOT NO.	SIZE		REMARKS
								VOL.	PAGE		FRONT	DEPTH	
			HERMON SCOTT ETUX	LESLIE L. LEVAN ETUX		✓	8-31-71	336	744-745	11-12-13			CHEROKEE
			NATHAN J. MOORE ETUX	JOHN E. MATLOCK ETUX		✓	11-22-71	337	761-762	42, 43, 44, 49 50, 51, 52			CHEROKEE
			ARIEL W. LEGGE ETUX	GARY W. GOINGS ETUX		✓	3-14-72	339	362-363	24-25-26-27			"
			CHARLES DANO CREVISTON ETUX	GERALD D. NEELEY ETUX		✓	5-17-72	340	422-423	41			"
			NEWTON C. WEBB ETUX	NEWTON C. WEBB ETUX	0.02		6-8-72			10			"
			CORA R. TAYLOR	DOYLE R. MILLER ETUX		✓	6-16-72	341	27	6, 7, 8			
			JOHN E. MATLOCK ETUX	JOHN STEPHEN MATLOCK ETUX		✓	7-6-72	341	401-402	43-44			Cherokee
			JAMES L. BRUNSON ETUX	SIGMUND C. WEYANDT ETUX		✓	10-2-72	343	171	K.P. 17-18			CHEROKEE
			VACATION OF ALLEYS [JEFFERSON - WASHINGTON QUINCY]	TO LOT OWNERS LOTS 14 THROUGH 21		✓	10-10-72						
			RICHARD E. CUMMINS ETUX	ROBERT E. CUMMINS		✓	6-21-73	347	630-631	66, 65, 64, 63 62, 61, 60, 59, 58			
			GARY L. GOINGS ETUX	JOHN E. PERKINS ETUX		✓	1-28-74	357	102-103	24, 25, 26, 27 17, 18			
			MAUDE MAE WEYANDT DEC'D	SIGMUND CHARLES WEYANDT		✓	5-9-74	352	742-743	5, PT. OF 16			
			SIGMUND C. WEYANDT	MARY I. HARRIMAN		✓	5-9-74	352	744-745	17, 18 5, PT. OF 16			
			MARY I. HARRIMAN	SIGMUND C. WEYANDT ETAL		✓	5-9-74	352	746-747	17, 18 5, PT. OF 16			
			DOYLE R. MILLER ETUX	LOUIS EDWARD MOUSER, JR. ETUX		✓	3-25-75	357	611-612	6, 7, 8			
			JOHN E. MATLOCK ETUX	NORMAN BEAVER ETUX		✓	10-10-75	360	610-611	42, 49, 50, 51 52			
			JOHN E. PERKINS ETUX	ROBERT C. BUSHONG ETUX		✓	11-14-75	361	40-41	24, 25, 26, 27			
			ROBERT C. BUSHONG ETUX	CHARLES M. KERNS ETUX		✓	1-13-76	361	832-833	24, 25, 26, 27			
			JOHN STEPHEN MATLOCK ETUX	JOHN H. GROESCHEL ETUX		✓	3-4-76	362	440	43-44			
			THOMAS HAYES, JR. ETUX	CHRISTOPHER GENE WINDER ETUX			5-19-77	370	426-427	PT. 34 35, 36			NEW SURVEY
			RESOLUTION No. 181-77 ALLEY VACATION	CLAY ALLEY MONROE ALLEY SEREBANT ALLEY			6-7-77	370	736				

CHEROKEE

SCALE 200 FEET TO THE INCH



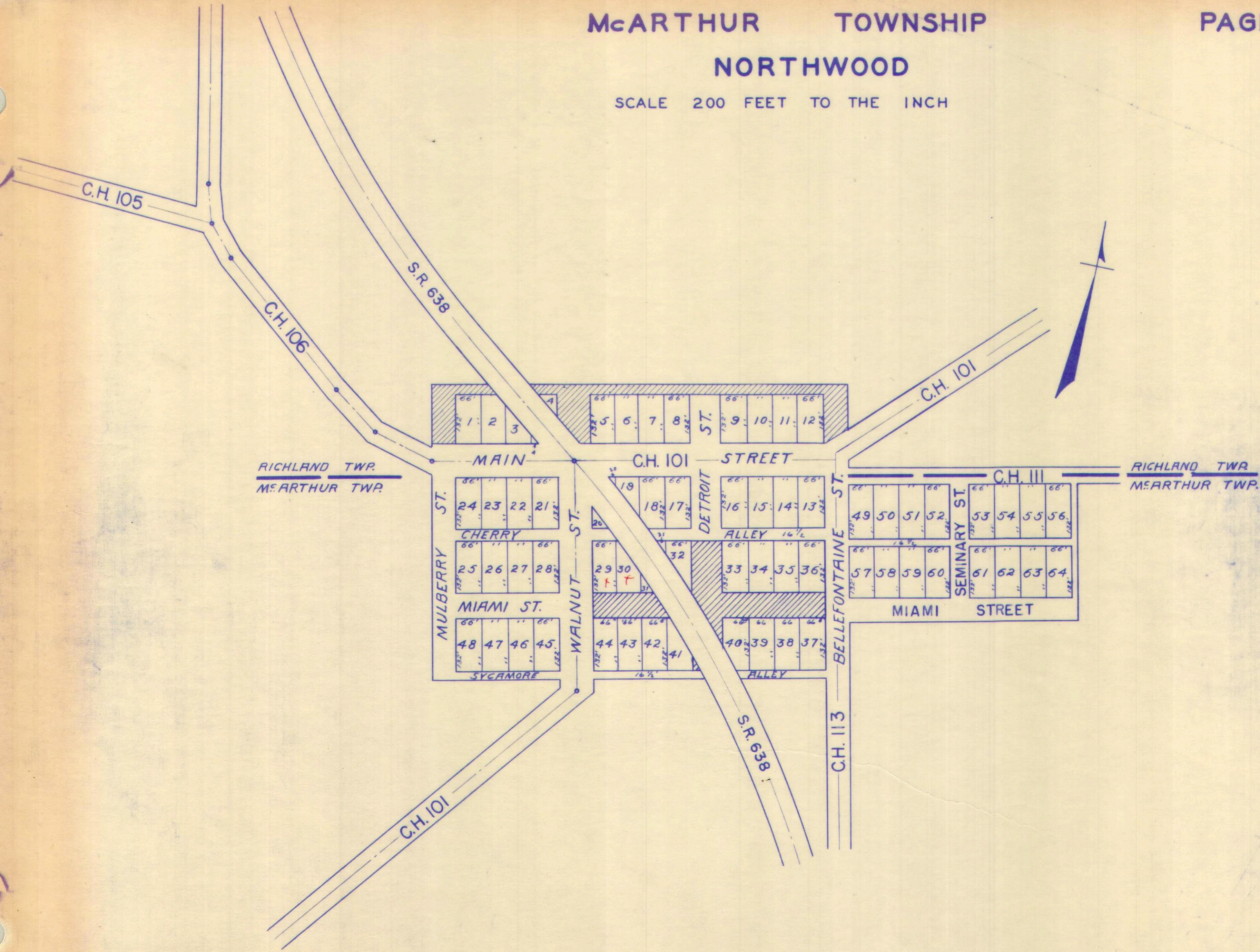
165
165
35
216.5

66
79
145
110
35

SURVEY OR SECTION	SUB. NO.	NO. ACRES	GRANTOR	GRANTEE	ACRES TRANS'FRD	TRANS.	DATE OF TRANSFER	DEED		LOT NO.	SIZE		REMARKS
								VOL.	PAGE		FRONT	DEPTH	
			JOSEPH W. WYBURN (Dec'd)	KENTSIL E. MAY ETUX		✓	12-9-71	338	213-215	16	60	132	NORTHWOOD
			VIRG VIRGINIA W. DOWNEY	CLAUDE E. ELLIOTT ETUX		✓	10-5-72	343	220	27, 28			
			DANIEL C. MCCLEAN DEC'D	CLEMMMA V. MCCLEAN		✓	6-8-73	347	403-404	53, 55, 56, 61, 54, 59, 60, 62			
			CLAUDE E. ELLIOTT ETUX	STEPHEN ARTHUR ELLIOTT ETUX		✓	1-28-74	351	90	27, 28			
			KENTSIL E. MAY ETUX	HENDRIKA H. MAY		✓	2-25-75	357	275-276	16			
			LOLITA M. RANDALL	JAMES C. DODGE ETUX		✓	4-14-75	357	914-915	31, 32, 33, 34, 35, 36, 37, 40			
			JAMES C. DODGE ETUX	LOLITA M. RANDALL ETUX		✓	4-14-75	357	916-917	31, 32, 33, 34, 35, 36, 39, 40			
			RAYMOND P. MCCORKLE DEC'D	MARY KATHERINE MCCORKLE ETAL		✓	6-2-76	364	490-491	13, 14			
			ROSCOE W. FRANKS ETUX	ALMA JO MCKIRAHAN		✓	8-26-76	366	256-257	17, 18, 19, 20			
			MARGARET L. MAY ETUX	CARL J. MAY		✗	6-17-77	370	936	12			
			DON E. LEWIS (DONALD LEWIS) (Dec'd)	AUGUSTA LEWIS		✗	8-5-77	371	938-940	29-30			

NORTHWOOD

SCALE 200 FEET TO THE INCH



SURVEY OR SECTION	SUB. NO.	NO. ACRES	GRANTOR	GRANTEE	ACRES TRANS'FRD	TRANS.	DATE OF TRANSFER	DEED		LOT NO.	SIZE		REMARKS
								VOL.	PAGE		FRONT	DEPTH	
9906			GEORGE G. MILLER ETUX	CHARLES W. KUCH ETUX		✓	10-26-71	337	549	5-			BATES. SW B.
			LESTER H. MILLER ETUX	LAWRENCE R. FERGUSON ETUX		✓	6-19-72	341	52-53	18-19			" "
			" "	RODNEY BURNSIDE		✓	12-20-72	344	350-331	12, 13, 14, 15, 16, 17			" "
			LAWRENCE R. FERGUSON ETUX	LESTER H. MILLER ETUX		✓	2-27-73	345	435-436	18, 19			" "
			LOIS LEVAN	RICHARD EDWARD CAVES ETUX		✓	3-27-73	345	872	11, 10			" "
			FRANKLIN L. MADISON ETUX	MAX E. HANKS ETUX		✓	7-3-73	347	859	6			" "
			FOREST J. BOYER ETUX	FOREST J. BOYER ETUX		✓	9-25-73	349	432-453	1-2-3			
			WALTER G. AIKEN ETUX	GERALD L. LEVAN ETUX		✓	4-5-74	352	138-139	4			
			CHARLES W. KUCH ETUX	" "		✓	4-5-74	352	140-141	5			
			RICHARD EDWARD CAVES	BETH KAY BAKER (FORMERLY CAVES)		✓	6-23-76	364	835-836	11-10 Pt.			
			MAX E. HANKS ETUX	LARRY ROBERTS		✓	10-5-76	366	902-903	6			
			LESTER MILLER	GERALD L. LEVAN ETUX		✗	4-22-77	369	957	4, 5			

BATES SUBDIVISION

VIRGINIA MILITARY SURVEY 9906

SCALE: 1 INCH = 200 FEET

