

PERRY TOWNSHIP  
VIRGINIA MILITARY SURVEYS  
INDEX

V. M. S.	PAGE	V.M.S.	PAGE	V.M.S	PAGE
545	23	4815	11	9372	12
775	3	4995	5 , 7	9676	14
842	1	5088	12	12103	10
3154	20	5089	4	12174	14
3159	14	5091	8	12283	22
3161	14	5092 - NORTH PART	6	12395	23
3164	16	5092 - SOUTH PART	7	12399	23
3436	4	5209	2	12402	23
3753	14	5275	21	12427	23
4210	5	5288	1	12428	23
4655	15	5875	13	13068	3
4661	14	5883	13	13432	9
4676	14	6155	3	13528	10
4682	14	6232	19	13529	9
4689	17	7288	13	13557	10
4810	18	9198	12	13558	10
4811	21	9370	14	14755	22
4813	11	9371	14	14894	9

VILLAGE , TOWN OR ALLOTMENT  
PAGE

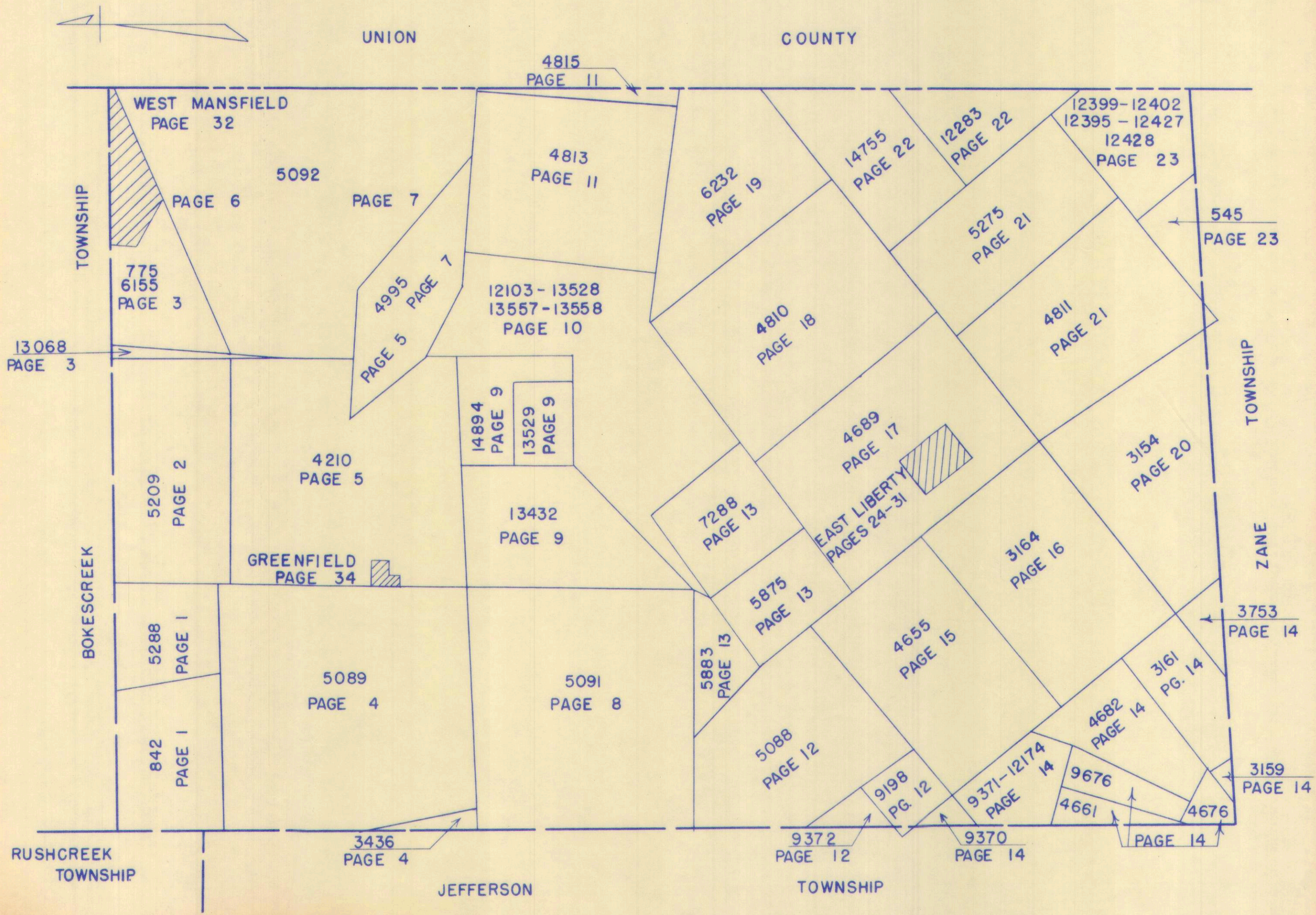
BABY FARMS	33
EAST LIBERTY	24 TO 31
GREENFIELD LOTS	34
WEST MANSFIELD	32

# PERRY TOWNSHIP

## VIRGINIA MILITARY SURVEYS

### INDEX MAP

0



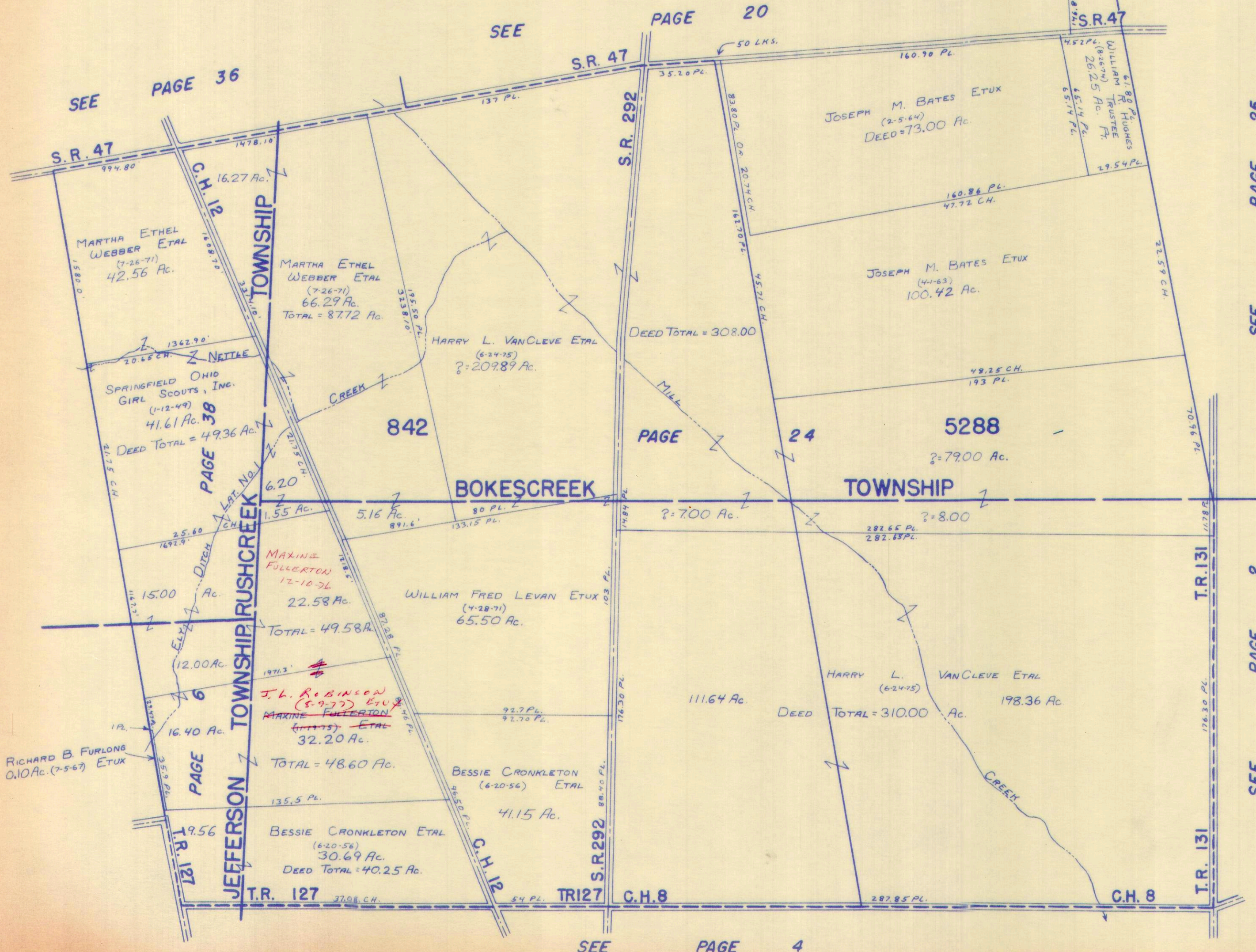
SURVEY OR SECTION	SUB. NO.	NO. ACRES	GRANTOR	GRANTEE	ACRES TRANS'FRD	TRANS.	DATE OF TRANSFER	DEED		LOT NO.	SIZE		REMARKS
								VOL.	PAGE		FRONT	DEPTH	
842	3	65.50	ARTHUR L. SMITH ETUX	WILLIAM FRED LEVAN ETUX	65.50	✓	4-28-71	334	810-811				
842	2	5.16	ELZA C. WEBBER ETAL	MARTHA ETHEL WEBBER ETAL	5.16	✓	7-26-71	336	228-223				New Survey - Dec.
842 5288		700+111.64 800+3200+ 82.50+82.50	AVANDA V. TAYLOR (Dec'd)	JOHN VAN CLEVE ETAL	32.20	✓	6-24-75	359	15-17				
842		26.5 30.00	FRANK ARMSTRONG DEC'D	<del>GERALDINE A. MULLEN</del> ETAL MAXINE FULLERTON ETAL	22.58	✓	11-19-75	368	101-104				New Survey
842		22.58	GERALDINE A. MULLEN ETUX	MAXINE FULLERTON	22.58	✓	12-10-76	368	105-106				
842		22.58	JANET WAGGFIELD	" " "	22.58	✓	12-10-76	368	107-108				
842		32.20	MAXINE FULLERTON ETAL	J. L. ROBINSON ETUX	32.20	✗	8-9-77	372	22-24				

# PERRY TOWNSHIP

V.M.S. NO. 842 & 5288

SCALE = 1" = 10 CHAINS = 660'

SEE PAGE 20



SEE PAGE 36

SEE PAGE 25

SEE PAGE 4

SURVEY OR SECTION	SUB. NO.	NO. ACRES	GRANTOR	GRANTEE	ACRES TRANS'FRD	TRANS.	DATE OF TRANSFER	DEED		LOT NO.	SIZE		REMARKS
								VOL.	PAGE		FRONT	DEPTH	
5209	6	89.25	George W Cronkleton Etux	James C. Dodge Etux	89.25	✓	5-11-71	335	1-3				Bokescreek Perry
5209	6	89.25	James C. Dodge Etux	George W. Cronkleton	89.25	✓	5-11-71	335	4-6				Perry
5209	8	31.30	Larry L. Cronkleton	Bobby Lee Mabry Etux	1.44	✓	11-11-71	337	811-822				Perry
5209	6	89.25	GEORGE W. CRONKLETON ETUX	JAMES C. DODGE ETUX	89.25	✓	4-11-73	346	164-166				
5209	6	89.25	JAMES C. DODGE ETUX	GEORGE W. CRONKLETON ETUX	89.25	✓	4-11-73	346	167-169				
5209		24.80	MABEL L. MCCOLLOCH TRUSTEE	WILLIAM R. HUGHES TRUSTEE	24.80	✓	8-26-74	354	849-851				
5209		19.00	MELVIN WATKINS, JR. ETUX	RAYMIND M. MILLER ETUX	19.00	✓	1-15-75	356	847-849				
5209		50.75											
5209		51.10											
5209		10.12	W. CLAY HEADINGTON DEC'D	HARRIET L. HEADINGTON ETAL	10.12	✓	3-31-76	362	787-790				NEW SURVEY

PERRY TOWNSHIP

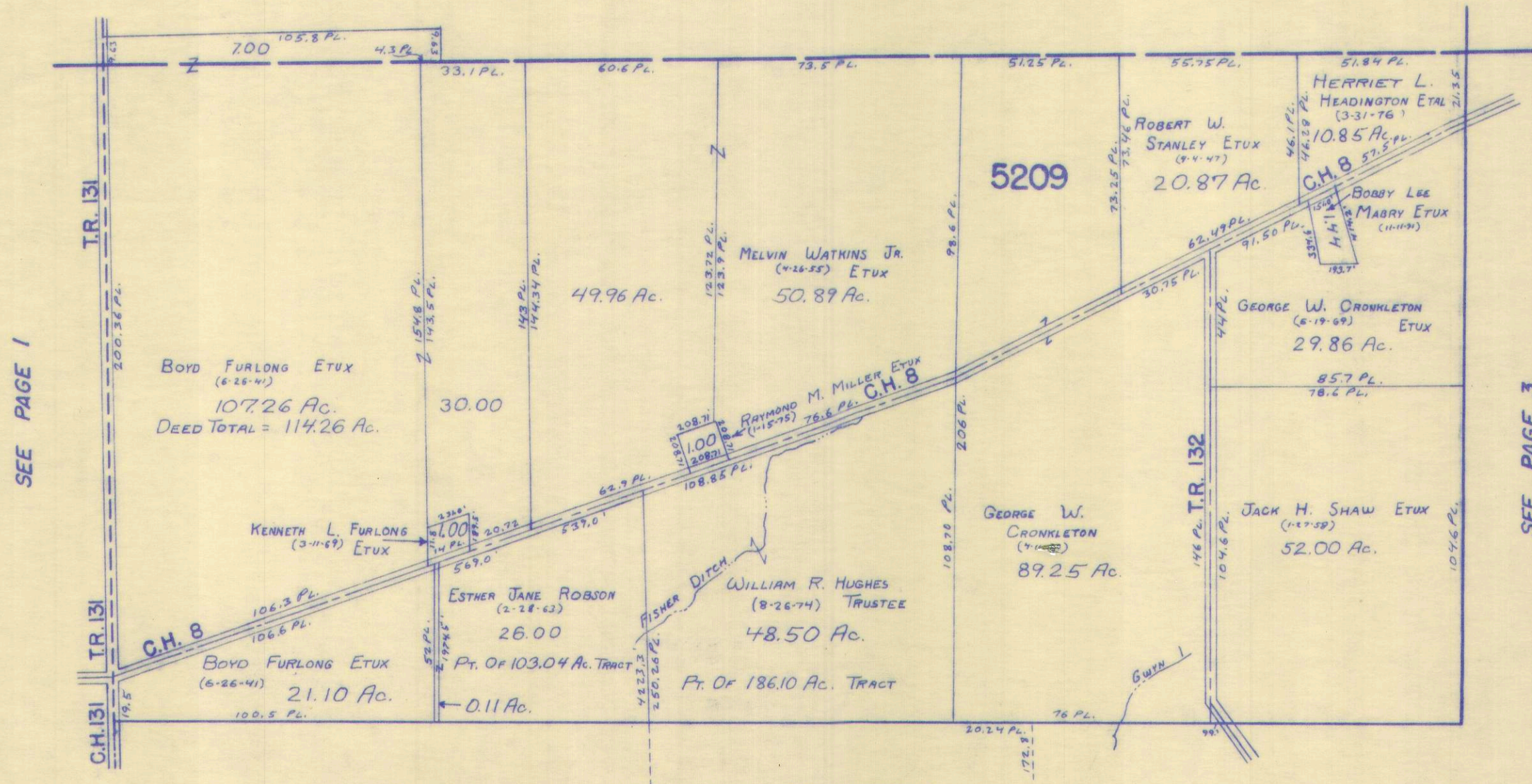
V.M.S. NO. 5209

SCALE: = 1" = 10 CHAINS = 660'

Page 24

SEE PAGE 25

BOKESCREEK TOWNSHIP



SEE PAGE 1

SEE PAGE 3

SEE PAGE 5

SURVEY OR SECTION	SUB. NO.	NO. ACRES	GRANTOR	GRANTEE	ACRES TRANS'FRD	TRANS.	DATE OF TRANSFER	DEED		LOT NO.	SIZE		REMARKS
								VOL.	PAGE		FRONT	DEPTH	
775	2	10.00	LAWRENCE COLMERY	MERLIN D. WOODRUFF ETAL.	10.00	✓	12-28-71	338	387-388				PERRY
775	2	10.00	Merlin D. Woodruff ETAL	Sanford E. Wadough ETUX	10.00	✓	1-22-72	338	679-680				"
775-6155	5	53.46	ILAH WATTS	TIMOTHY J. LYDEN ETUX	53.46	✓	12-1-72	344	829				
775-6155	3,6	12.92	CHARLES MCNAMEE ETUX	DONALD R. HINES	12.92	✓	1-17-73	344	831				
775-6155	3,6	1.00	DONALD R. HINES	PHILLIP MCINTOSH	1.00	✓	1-17-73	344	832				
775-6155	3,6	12.92	TIMOTHY J. LYDEN ETUX	CLIFFORD A. CRONKLETON ETUX	12.92	✓	11-17-75	361	67				
775-6155	3,6	1.00	W. CLAY HEADINGTON DEC'D	HERRIET L. HEADINGTON ETAL	1.00	✓	3-31-76	362	739				
775-6155	3,6	2.00	GEORGE W. CRONKLETON ETUX	CLIFFORD A. CRONKLETON ETUX	2.00	✓	5-28-76	364	415				
775-6155	3,6	0.318	CLIFFORD A. CRONKLETON ETUX	STEPHEN A. TENNANT ETUX	0.318	✓	5-28-76	364	416				
775-6155	3,6	53.46	PHILIP MCINTOSH ETUX	PHYLLIS WILEY	53.46	✓	7-29-76	365	535				
775-6155	3,6	18.02			18.02	✓			536				

PERRY TOWNSHIP

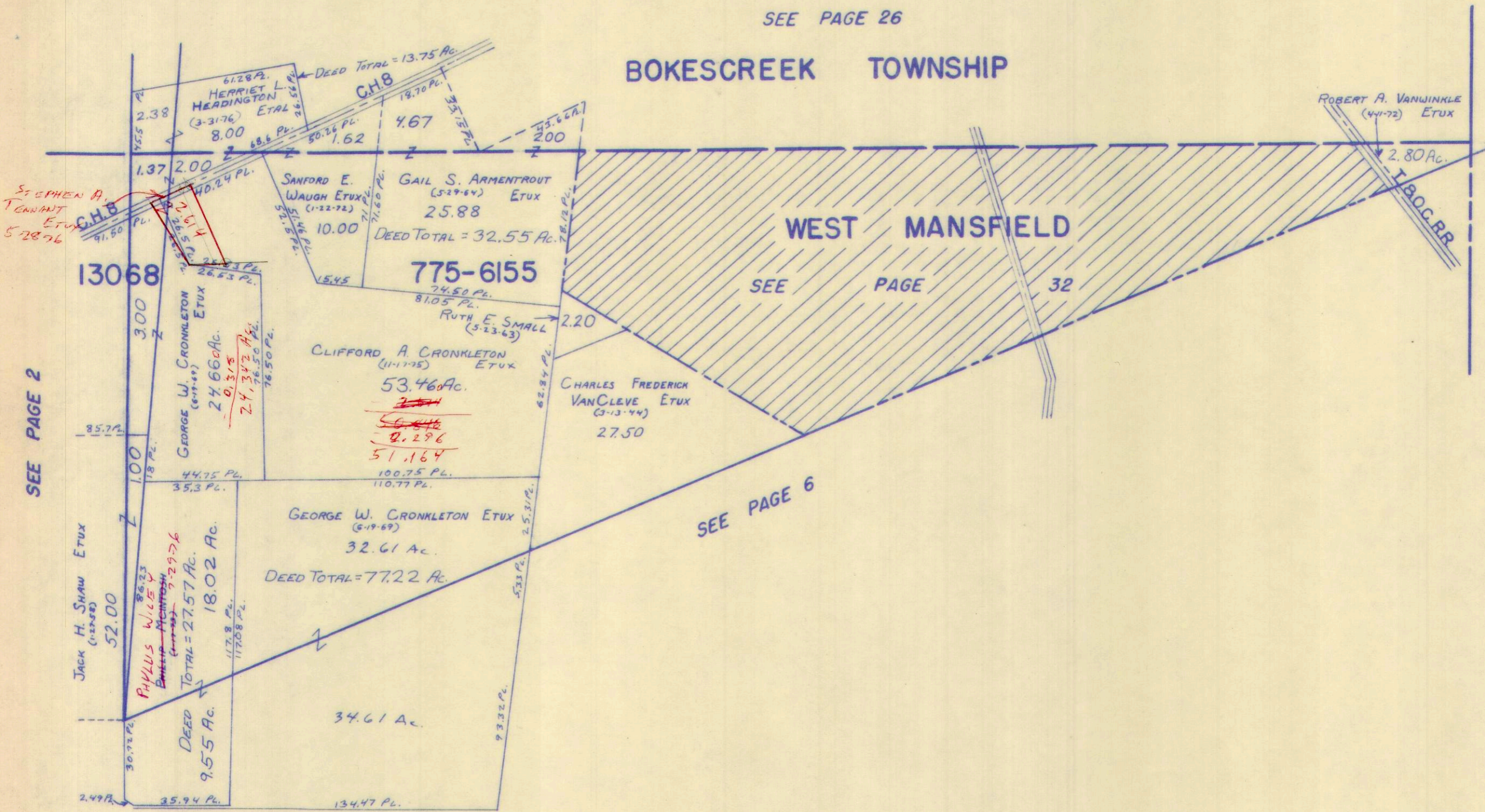
V.M.S. NO. 13068 & 775-6155

SCALE: = 1" = 10 CHAINS = 660'

SEE PAGE 26

BOKESCREEK TOWNSHIP

UNION COUNTY





4	SURVEY OR SECTION	SUB. NO.	NO. ACRES	GRANTOR	GRANTEE	ACRES TRANS'FRD	TRANS.	DATE OF TRANSFER	DEED		LOT NO.	SIZE		REMARKS
									VOL.	PAGE		FRONT	DEPTH	
	5089	8	4.00 1.00	ELBIE J. WILGUS ETUX	CAROLYN GRAVES	4.00 1.00	✓	7-23-71	336	190- 191				
	5089		61.60	EDWIN D. HOLYCROSS ETUX	J. R. WILGUS ETUX	2.22	✓	8-6-71	336	406- 407				NEW SURVEY
	5089		16.60	HELEN LOUISE HOLYCROSS	EDWIN D. HOLYCROSS 1/2 INT.	16.60	✓	8-6-71	336	412- 413				NEW SURVEY
	5089	16	10.00	WALTER H. BARLUP (DEC'D)	BESS M. BARLUP ETAL	10.00	✓	11-3-71	337	630- 631				
	5089	16	10.00	BESS M. BARLUP	FLORENCEAVA HOLLOWAY	10.00	✓	11-3-71	337	638- 639				
	5089		16.60	EDWIN D. HOLYCROSS ETUX	EARL M. LEVAN ETUX	2.17	✓	10-20-72	343	412- 413				NEW SURVEY
	5089	12-13	88.23 101.00	J. FRED ELLIOTT (DEC'D)	VORA B. ELLIOTT	88.23 101.00	✓	10-30-72	343	521- 522				
	5089	12-13	88.23 101.00	VORA B. ELLIOTT (DEC'D)	JAMES F. ELLIOTT	88.23 101.00	✓	6-22-73	347	638- 640				
	5089		127.74	DOIT E. MILLER DEC'D	BERTHA L. MILLER ETAL	127.74	✓	7-22-74	354	268- 270				
	5089		127.74	PATRICIA CEMAN ETAL	BERTHA L. MILLER	127.74	✓	7-22-74	354	271- 274				
	3436		0.90	BERNARD HENRY GWYNN ETUX	KATHRYN RUTH KRAMER	0.90	✓	5-19-76	363	750- 751				
	5089		16.46 17.50	CLEM MABRY (DEC'D)	MYRTLE E. MABRY	16.46 17.50	✓	2-10-77	368	933				
	5089		2.00	FLOYD LEVAN (DEC)	EVA LEVAN	2.00	✗	5-11-77	370	308				

PERRY TOWNSHIP

V.M.S. NO. 3436 & 5089

SCALE: = 1" = 10 CHAINS = 660'

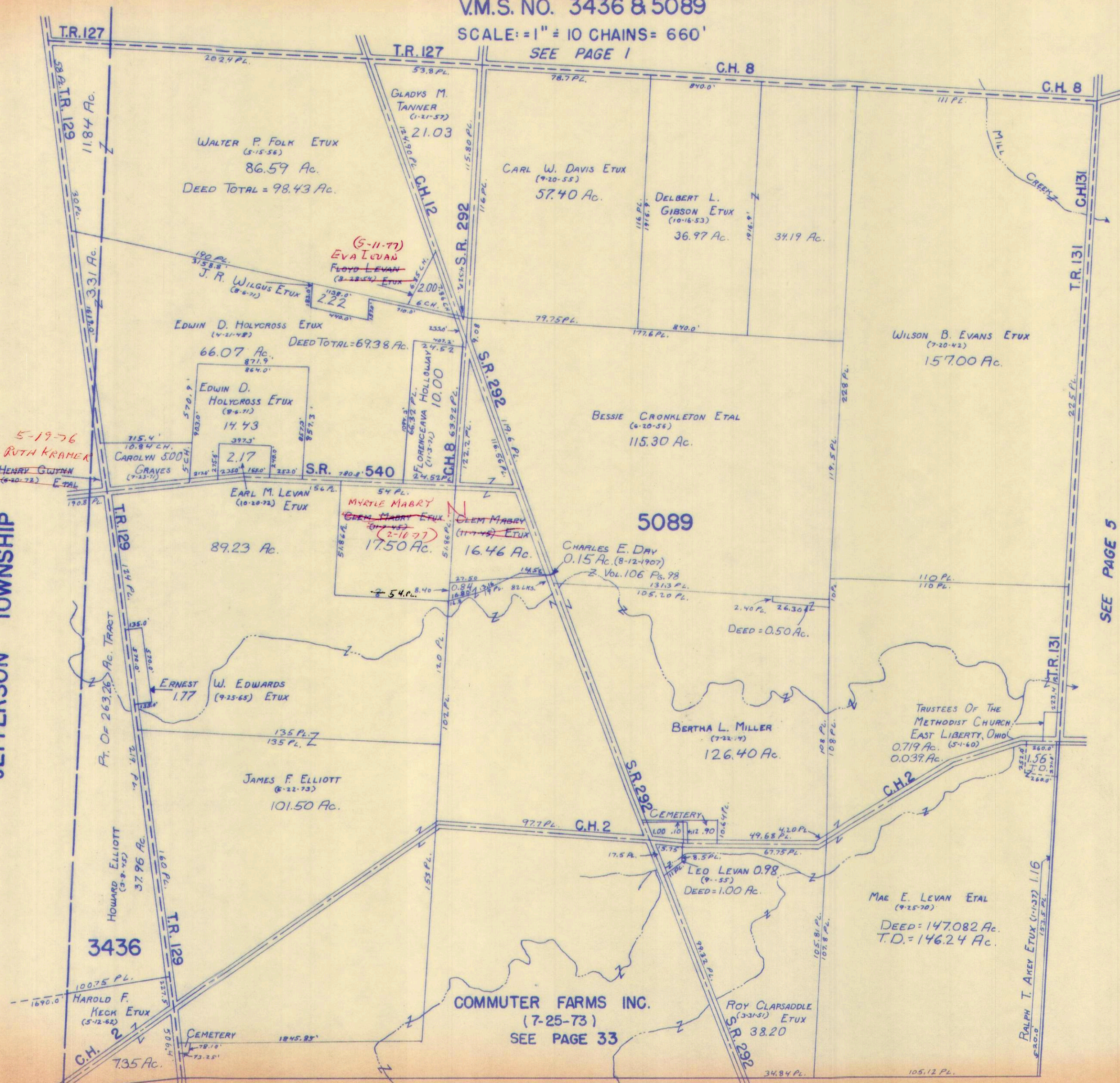
SEE PAGE 1

JEFFERSON TOWNSHIP

SEE PAGE 11

SEE PAGE 5

SEE PAGE 8



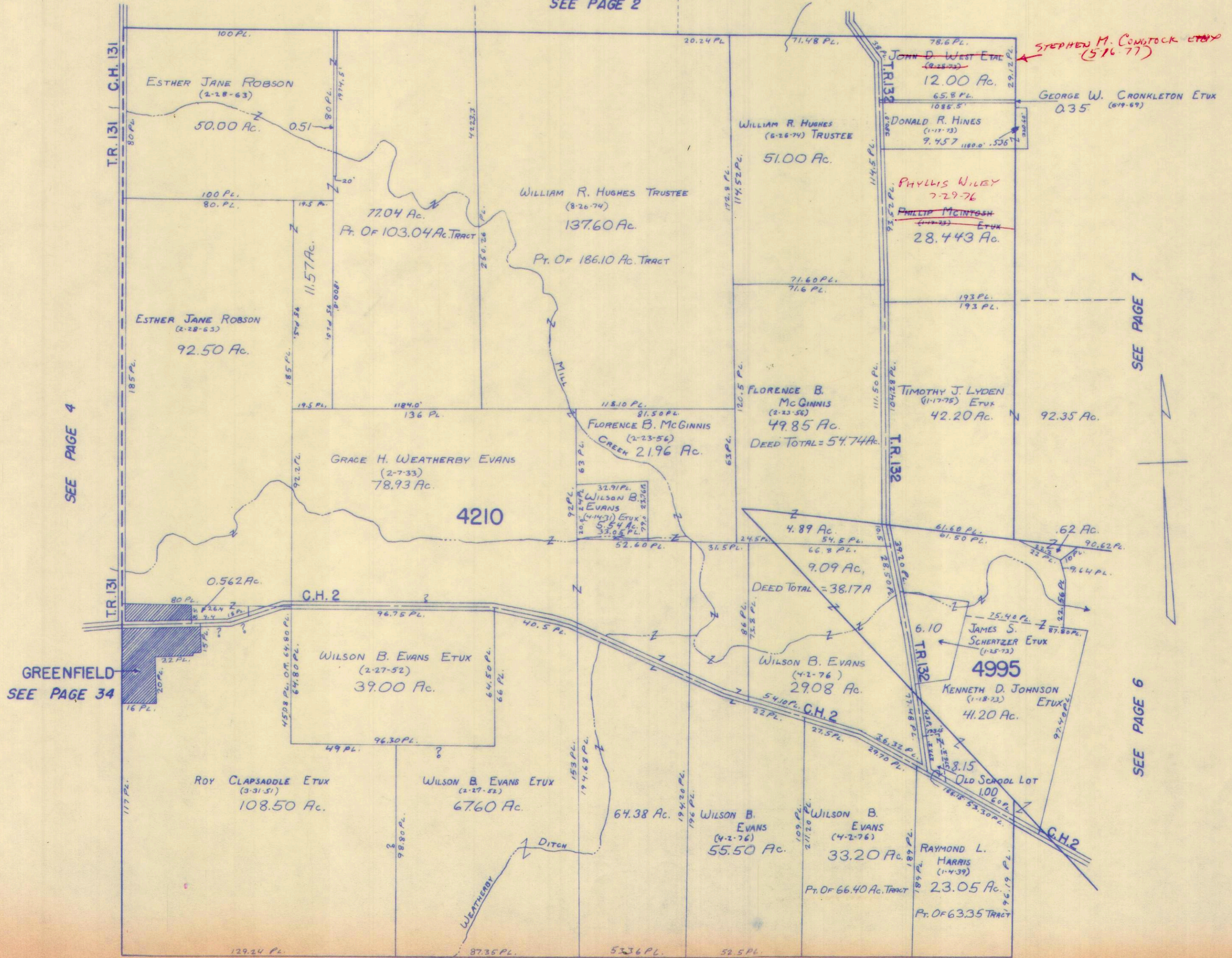
SURVEY OR SECTION	SUB. NO.	NO. ACRES	GRANTOR	GRANTEE	ACRES TRANS/FRD	TRANS.	DATE OF TRANSFER	DEED		LOT NO.	SIZE		REMARKS
								VOL.	PAGE		FRONT	DEPTH	
4210	6	37.80	CHARLES McNAMEE ETUX	DONALD R. HINES	<del>28.37</del> 37.80	✓	1-17-73	344	829-				
4210	6	37.80	DONALD R. HINES	PHILLIP McINTOSH ETUX	28.34	✓	1-17-73	344	831				
4210	18	8.15 1.00	ANNA LUCILLE HOLYCROSS (Dec'd)	KENNETH D. JOHNSON ETUX	8.15 1.00	✓	1-18-73	344	832				
4210	5	11.75	WARREN A. POST ETUX	JOHN D. WEST ETAL	11.75	✓	9-28-73	349	500-				
4210	34	117.00 76.30	MABEL L. McCOLLOCH TRUSTEE	WILLIAM R. HUGHES TRUSTEE	117.00 76.30	✓	8-26-74	354	849- 851				
4210		42.20	ALTA FAYE SALTZ (Dec'd)	WALTER E. SALTZ	42.20	✓	3-17-75	357	513- 515				
4210		42.20	WALTER E. SALTZ	TIMOTHY J. LYDEN ETUX	42.20	✓	11-17-75	361	80- 82				
4210		9.09	JANET RILEY SMITH	1/2 INT. WILSON B. EVANS	9.09	✓	4-2-76	362	832- 834				
4210		28.443	PHILIP McINTOSH ETUX	PHYLLIS WILEY	28.443	✓	7-29-76	365	535- 536				
4210		12.00	JOHN D. WEST ETAL	STEPHEN M. COMSTOCK ETUX	12.00	✗	5-16-77	370	349- 350				

PERRY TOWNSHIP

V.M.S. NO. 4210 & 4995

SCALE: = 1" = 10 CHAINS = 660'

SEE PAGE 2



SEE PAGE 4

SEE PAGE 7

GREENFIELD  
SEE PAGE 34

SEE PAGE 6

SEE PAGE 9

SURVEY OR SECTION	SUB. NO.	NO. ACRES	GRANTOR	GRANTEE	ACRES TRANS'FRD	TRANS.	DATE OF TRANSFER	DEED		LOT NO.	SIZE		REMARKS
								VOL.	PAGE		FRONT	DEPTH	
5092	5	40.99	W.M. MITCHELL ETAL	ROBERT A. VANWINKLE ETUX	40.99	✓	4-10-72	339	842				FERRY
5092	20, 21	13.65	CHARLES MCNAMEE ETUX	DONALD R. HINES	13.65	✓	1-17-73	344	829-				
		74.13			74.13				831				
	20, 21	13.65	DONALD R. HINES	PHILLIP MCINTOSH ETUX	13.65	✓	1-17-73	344	832-				
		74.15			74.15				834				
5092	16	84.30	RICHARD L. STANLEY ETUX	DENNIS W. STANLEY ETUX	0.99	✓	7-2-74	353	850-				New Survey
									857-				
5092	16	83.31	RICHARD L. STANLEY ETUX	DARRELL R. STANLEY ETUX	0.99	✓	7-5-74	353	899-				New Survey
									900-				
5092	5	22.85	EDWIN E. MOFFITT ETAL	ROBERT A. VANWINKLE ETUX	22.85	✓	9-10-74	355	186-				
									188-				
5092		92.35	ALTA FAYE SALTZ (DEC'D)	WALTER E. SALTZ	92.35	✓	3-17-75	357	513-				
		49.62+21.01			49.62+21.01				515-				
50.92		+14.57	ROBERT M. PREDMORE ETUX	ARLON Z. EARHART ETUX	+14.57	✓	4-24-75	358	164-				New Survey - 17.82A.
									167-				
5092		92.35	WALTER E. SALTZ	TIMOTHY J. LYDEN ETUX	92.35	✓	11-17-75	361	80-				
		218.03			218.03				82-				
5092		8.62	HELEN M. HODSDON	GARY J. LANE ETAL	8.62	✓	6-10-76	364	612-				
		9.55			9.55				614-				
5092		73.614	PHILIP MCINTOSH ETUX	PHYLLIS WILEY	73.614	✓	7-29-76	365	535-				
									536-				
5092		30.55	GIAVIN E. PRINGLE ETUX	BYRCE E. WARNE ETUX	30.55	✓	4-1-77	369	400-				
									607-				
5092		120.30	RAYMOND L. CLAPSADDLE DEC'D	MARY W. CLAPSADDLE ETAL	120.30	✗	5-11-77	370	304-				
									305-				
5092		120.30	JOHN WAYNE CLAPSADDLE	MARY W. CLAPSADDLE	120.30	✗	5-11-77	370	306-				
									307-				



SURVEY OR SECTION	SUB. NO.	NO. ACRES	GRANTOR	GRANTEE	ACRES TRANSFRD	TRANS.	DATE OF TRANSFER	DEED		LOT NO.	SIZE		REMARKS
								VOL.	PAGE		FRONT	DEPTH	
4995 5092	5 18	24.99 49.41	FAY RILEY (DECD)	ELSIE RILEY	73.90	✓	4-26-71	334	776-777				
5092	17	50.00		ELSIE RILEY		50.00	✓	4-26-71	334	776-777			
4995 4996	3	47.30 6.10	ANNA LUCILLE HOLYCROSS (DECD) (EDWIN HOLYCROSS) ADMINISTRATOR	KENNETH D. JOHNSON ETUX JAMES SCHERTZER ETUX	41.40 6.10	✓ ✓	1-18-73 1-25-73	394 344	852 935-937			New Survey	
5092 4995		1.00 23.75	OTTO DAPPERT ETUX	OTTO DAPPERT JR.	1.00 23.75	✓ ✓	8-27-74 8-30-74	354 354	821 879				
5092 4995	23,10	49.33	GARY J. LANE ETAL	RICHARD R. STEWART ETUX	49.33	✓	8-30-74	354	882			Deed 75.00 Ac. - 0.67 Ac.	
4995 5092	11	22.41	GLEN L. WAGNER ETUX	THOMAS E. COMSTOCK ETUX	22.41	✓	1-17-75	356	868-871				
4995 5092		16.66	ALTA FAYE SALTZ (DECD)	WALTER E. SALTZ	16.66	✓	3-17-75	357	513-515				
4995 5092		0.62	WALTER E. SALTZ	TIMOTHY J. LYDEN ETUX	0.62	✓	11-17-75	361	80-82				
5092		22.41	THOMAS E. COMSTOCK ETUX	HARLEY F. SKIDMORE ETUX	22.41	✓	12-15-75	361	526-530				
5092 4995		20.96	HERMAN G. BECHTEL DECD	LILLIS A. BECHTEL	20.96	✓	5-13-76	363	636				
5092	74.33	50.58	RICHARD R. STEWART ETUX	JEFFREY A. BRILL ETUX	50.58	✓	12-1-76	367	981-983			Deed - 74.33 Ac.	
5092		0.67	HAZEL THORNHILL SNOOK	HAZEL THORNHILL SNOOK ETUX	0.67	✗	7-11-77	371	446-447				

PERRY TOWNSHIP

V.M.S. NO. 5092 S. PT. 8 4995

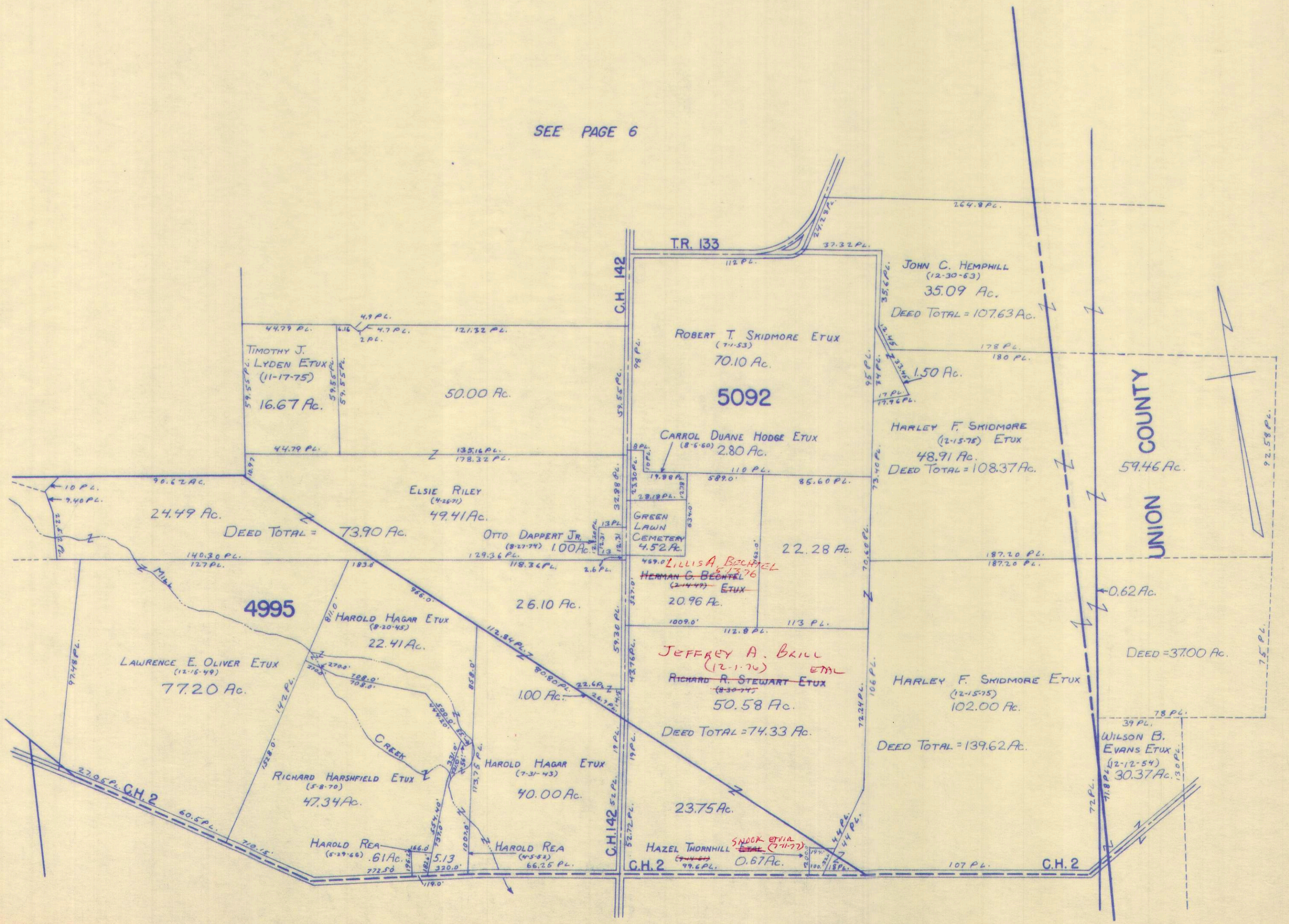
SCALE = 1" = 10 CHAINS = 660'

SEE PAGE 6

SEE PAGE 5

SEE PAGE 10

SEE PAGE 11





8

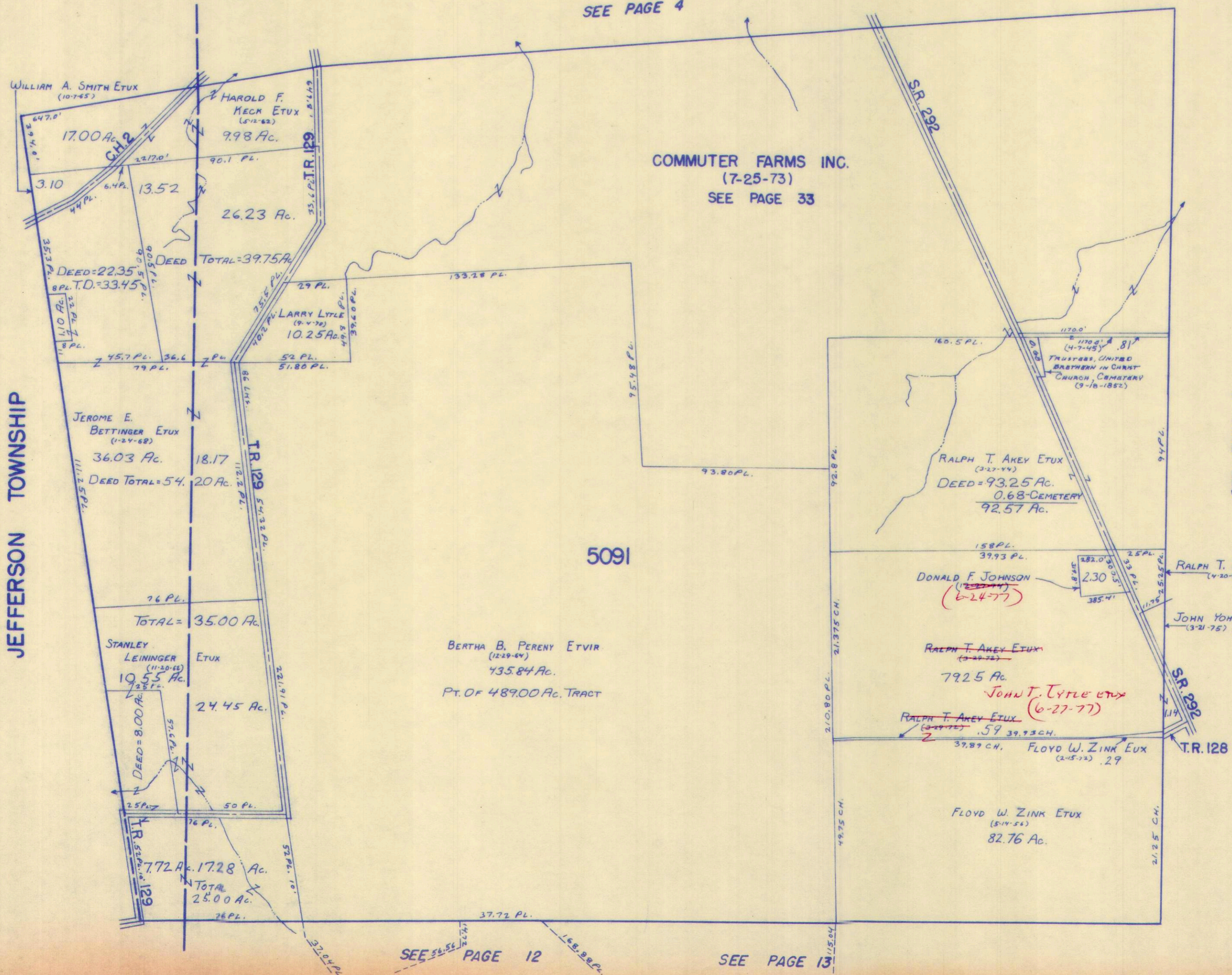
SURVEY OR SECTION	SUB. NO.	NO. ACRES	GRANTOR	GRANTEE	ACRES TRANS'FRD	TRANS.	DATE OF TRANSFER	DEED		LOT NO.	SIZE		REMARKS
								VOL.	PAGE		FRONT	DEPTH	
5091	7	79.81	RALPH T. AKEY ETUX	FLOYD W. ZINK ETUX	0.29	✓	2-15-72	338	963-964				NEW SURVEY
5091	8	83.35	FLOYD W. ZINK ETUX	RALPH T. AKEY ETUX	0.59	✓	2-15-72	338	961-962				NEW SURVEY
5091	7	79.52 + 0.59 + 1.14	RALPH T. AKEY ETUX	MARILYN SCOTT	79.52 + 0.59 + 1.14	✓	3-29-72	339	580-583				
5091	7	79.52 + 0.59 + 1.14	MARILYN SCOTT	RALPH T. AKEY ETUX	79.52 + 0.59 + 1.14	✓	3-29-72	339	584-587				
5091	7	2.30	RICHARD W. ALLEN ETUX	DONALD F. JOHNSON ETUX	2.30	✓	6-30-72	341	301-302				
5091	5	5.28	DANA R. SHIRK ETUX	NORMA J. TELLING	5.28	✓	10-19-72	343	399-400				
5091	5	5.28	NORMA J. TELLING	DANA R. SHIRK ETUX	5.28	✓	10-19-72	343	401-402				
5091		2.30	RUTH D. JOHNSON	DONALD F. JOHNSON	2.30	✓	12-27-74	356	605-606				
5091		0.62	JOHN YONO ETUX	MARILYN SCOTT	0.62	✓	3-21-75	357	565-568				
5091		0.62	MARILYN SCOTT	JOHN YONO	0.62	✓	3-21-75	357	569-572				
5091		2.30	DONALD F. JOHNSON ETUX	DOROTHY CURRAN	2.30	✗	6-24-77	371	73-74				
5091		2.30	DOROTHY CURRAN	DONALD F. JOHNSON ETUX	2.30	✗	6-24-77	371	75-76				
5091		79.25 + 0.59	RALPH T. AKEY ETUX	JOHN T. LITTLE ETUX	79.25 + 0.59	✗	6-27-77	371	98-100				

PERRY TOWNSHIP

V.M.S. NO. 5091

SCALE: = 1" = 10 CHAINS = 660'

SEE PAGE 4



SEE PAGE 15  
JEFFERSON TOWNSHIP

SEE PAGE 9

5091

SEE PAGE 12

SEE PAGE 13

SURVEY OR SECTION	SUB. NO.	NO. ACRES	GRANTOR	GRANTEE	ACRES TRANS'FRD	TRANS.	DATE OF TRANSFER	DEED		LOT NO.	SIZE		REMARKS
								VOL.	PAGE		FRONT	DEPTH	
13432	4-6	3.05	OSCAR EDWARD PICKERING ETUX	DON L. STEVENSON ETUX	3.05	✓	7-10-72	341	576-				
13529	1-4	16.63, 26.18	JOHN YOHO ETUX	MARILYN SCOTT	SAME	✓	3-21-75	357	577				
13432	1-4	5250, 4810		JOHN YOHO ETUX	WILSON B. EMANS	SAME	✓	3-21-75	357	565-			
13529	1-4	16.63, 26.18	JANET RILEY SMITH	JOHN YOHO ETUX	73.00 +	✓	4-2-76	362	569-				
13432	1-4	57.50, 4810		JOHN YOHO ETUX	JOHN T. LITTLE ETUX	33.20	✓	4-2-76	362	572-			
14894		73.00 +	RALPH T. ARCY ETUX		1.14	✗	6-27-77	371	534				
13432		3320								98-			

PERRY TOWNSHIP

V.M.S. NO. 13432 & 13529 & 14894

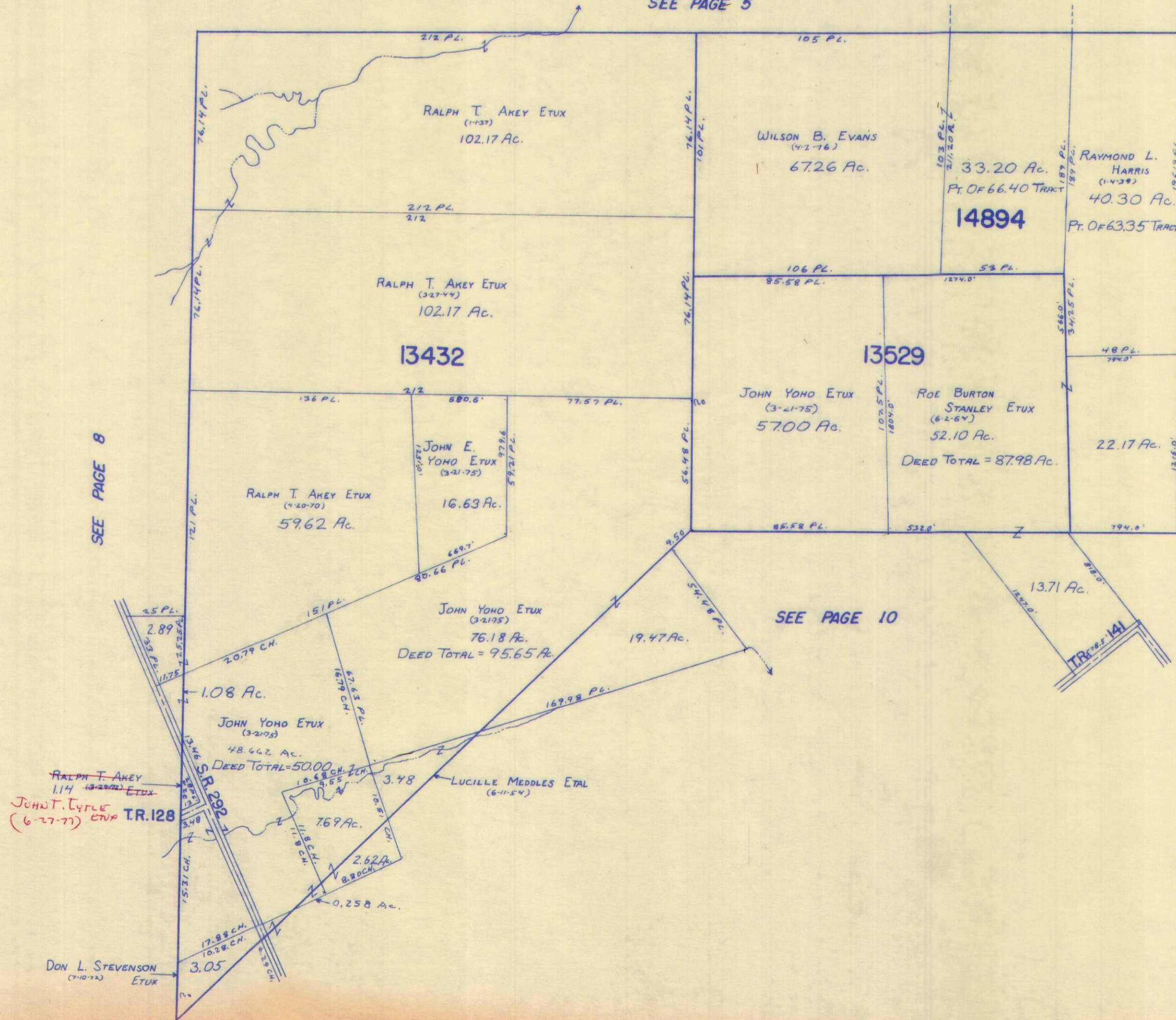
SCALE: = 1" = 10 CHAINS = 660'

SEE PAGE 5

SEE PAGE 8

SEE PAGE 10

SEE PAGE 10



SURVEY OR SECTION	SUB. NO.	NO. ACRES	GRANTOR	GRANTEE	ACRES TRANS/FRD	TRANS.	DATE OF TRANSFER	DEED		LOT NO.	SIZE		REMARKS
								VOL.	PAGE		FRONT	DEPTH	
		100.0	Esther Guthery Smart	L. Edwin Smart	100.0	✓	6-7-71	335	361-364				Perry
12103	2	4.71	MARGARET H. LAUTENBACH ETUX OSCAR EDWARD PICKERING ETUX	MAROLA F. KECK ETUX DON L. STEVENSON ETUX	9.40 4.71	✓ ✓	1-12-72 7-10-72	338 341	364-369 576 577				
12103	6	10.00	LAURENCE L. ABBOTT ETUX	BENTON P. MCFARLAND	208	✓	12-3-73	350	388 390				NEW SURVEY
12103	8	25.00	LULU HARSHFIELD	HALLEY E. ACKLEY ETUX	44.30 25.00 19.35	✓	4-12-74	352	272 275				
12103		25.50	RUTH INSKOER	TRIPLE T. ENTERPRISES, INC.	25.50	✓	5-6-74	352	707				NEW SURVEY
12103 13528		2.08	BENTON PHILLIP MCFARLAND ETUX	WESTERMAN BUILDERS INC.	1.00	✓	10-9-74	355	670 671				
12103 13528		1.08	"	WALTER FORSYTHE ETUX	1.08	✓	10-11-74	355	714 716				
12103 13528 13557/13558		1.00	WESTERMAN BUILDERS INC.	LLOYD T. FORSYTHE ETUX	1.00	✓	12-18-74	356	525 526				
12103 13528	2	190.262 19.47	JOHN E. YOHO ETUX	MARILYN SCOTT	190.262 19.47	✓ ✓	3-21-75	357	565 568				
12103 13528	2	190.1262 19.47	MARILYN SCOTT	JOHN E. YOHO ETUX	190.262 19.74	✓ ✓	3-21-75	357	569 572				
13557		100.00	L. EDWIN SMART	LARRY COONS ETUX	100.00	✓	9-26-75	360	411 412				
13557		100.00	LARRY COONS ETUX	JOHN G. RITCHIE ETUX	100.00	✓	9-26-75	360	413 414				
12103		2.40	HAROLD F. KECK ETUX	LARRY L. CRINKLETON ETUX	2.40	✓	11-20-75	361	109 109A				
13557		100.00	JOHN G. RITCHIE ETUX	FRED A. BRILL ETUX	100.00	✓	10-25-76	367	202 203				



SURVEY OR SECTION	SUB. NO.	NO. ACRES	GRANTOR	GRANTEE	ACRES TRANSFRD	TRANS.	DATE OF TRANSFER	DEED		LOT NO.	SIZE		REMARKS
								VOL.	PAGE		FRONT	DEPTH	
4813	2	74.20	Foy D. BUSHONG ETUX	RICHARD R. STEWART ETUX	74.20	✓	1-5-72	338	486-489				PERRY
4813		67.75	RUTH INSKOEP	TRIPLE T. ENTERPRISES, INC.	67.75	✓	5-6-74	352	707				
4813		76.47	MARIE JOHNSON (DECD) <small>COMMISSIONERS DEED JOHN B. KELLY - COMM.</small>	KENNETH D. JOHNSON ETUX	76.47	✓	5-29-75	358	594-596				COMPLETION OF LAND CONTRACT.
<del>4813</del>		<del>40.00</del>	<del>ERDEAN LANE</del>	<del>JERRY L. ROBINSON ETAL</del>	<del>2.00</del>		<del>11-10-75</del>						<del>NEW SURVEY</del>
4813		40.00	HARLEY H. LANE DECD	ERDEAN LANE	40.00	✓	11-10-75	360	976				
4813		40.00	ERDEAN LANE	JERRY L. ROBINSON ETAL	2.00	✓	11-10-75	360	981-982				NEW SURVEY
4813		38.00	ERDEAN LANE	DAVID E. WILSON ETUX	38.00	✓	11-10-75	360	987-988				
4813		2.00	JERRY L. ROBINSON ETAL	THOMAS A. MCCOLLOCH ETUX	2.00	✓	10-4-76	366	853-854				

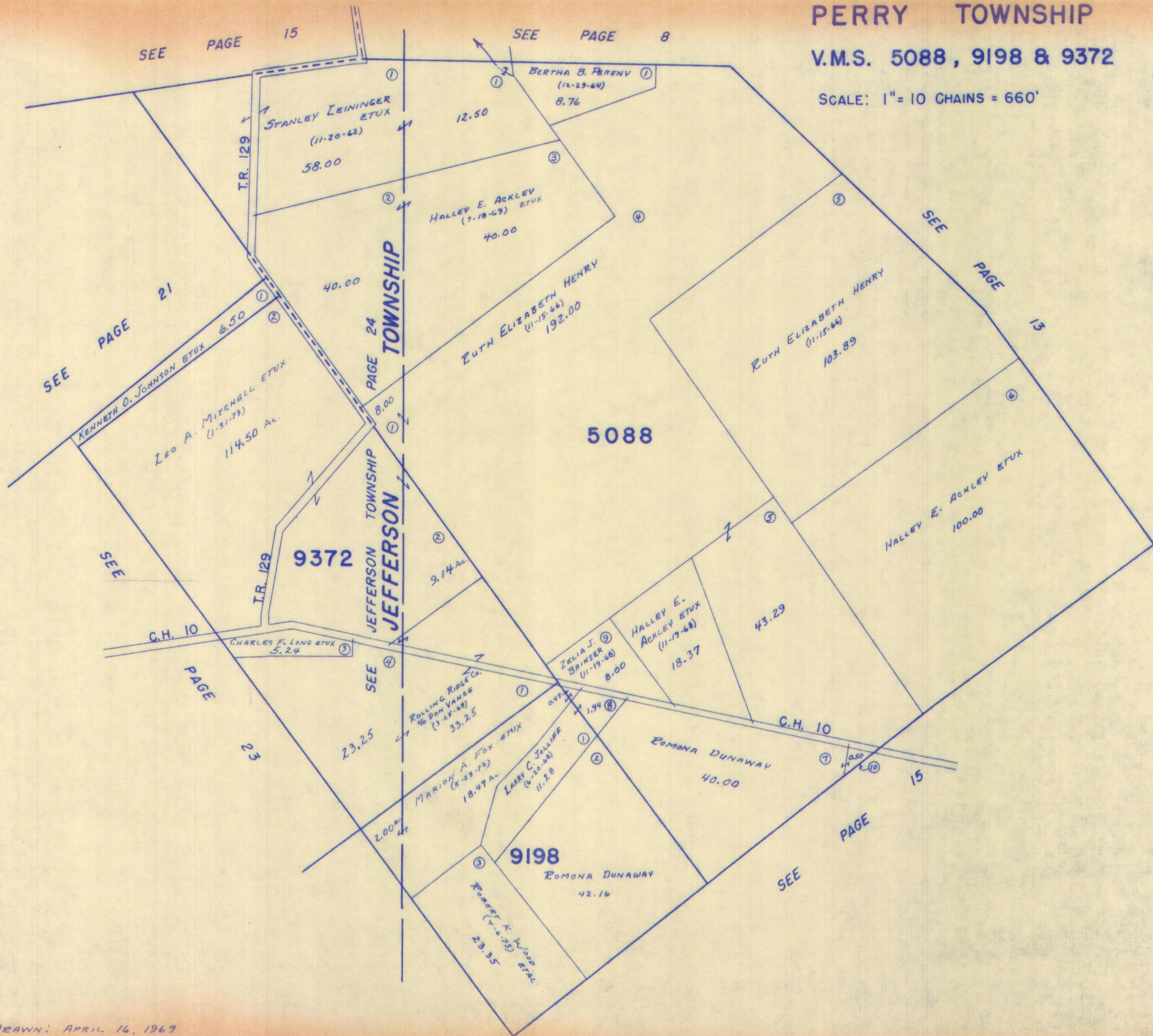




SURVEY OR SECTION	SUB. NO.	NO. ACRES	GRANTOR	GRANTEE	ACRES TRANS'FRD	TRANS.	DATE OF TRANSFER	DEED		LOT NO.	SIZE		REMARKS
								VOL.	PAGE		FRONT	DEPTH	
5088 9198	1	20.94	DARRELL JOLLIFF ETUX	MARION A. FOX ETUX	20.94	✓	5-23-72	340	516-557				0.47 A. - U.M.S. 5088 - DERRY 18.47 A. - U.M.S. 9198 - PERRY 2.00 A. - U.M.S. 9196 - JEFFERSON
9372	2	9.14	NAOMI B. JONES THOMPSON ETUX	ZED A. MITCHELL ETUX	9.14	✓	1-31-73	345	37-38				
9198	3	23.35	ROBERT K. WOOD ETAL	MARY I. HARRIMAN	23.35	✓	4-6-73	346	49-53				
9198	3	23.35	MARY I. HARRIMAN	ROBERT K. WOOD ETAL	23.35	✓	4-6-73	346	34-56				

V.M.S. 5088, 9198 & 9372

SCALE: 1" = 10 CHAINS = 660'



CARTER PRTO.

SURVEY OR SECTION	SUB. NO.	NO. ACRES	GRANTOR	GRANTEE	ACRES TRANS'FRD	TRANS.	DATE OF TRANSFER	DEED		LOT NO.	SIZE		REMARKS
								VOL.	PAGE		FRONT	DEPTH	
3883	1-2		MARGARET H. LAWENBACH ETUX.	HAROLD F. KECK ETUX	50.60 18.10	✓	1-12-72	338	383				PERRY
7288	4	24.65	HERMAN H. LUGAR ETUX	LYNN LUGAR ETUX.	1.88	✓	5-23-72	340	543-544				NEW SURVEY
7288		50.60	Harold F. Keck ETUX	Larry L Cronkleton ETUX	5.00	✓	7-26-73	348	276 277				New Survey
5875 7288 5875 7288		24.25+16.83+ 10.92+45.75+ 33.17+ 23.06	LUCILLE V. AKEY (DECD)	BERNICE L. AKEY ETAL	—	✓	8-14-73	348	672 674				
7288	4	5.65	CAROL J. Mc. QUESTIN	BERNICE L. AKEY	—	✓	8-14-73	348	675 678				
7288	4	23.65	LULU HARSHFIELD	HALLEY E. ACKLEY ETUX	5.65	✓	4-12-74	352	272 275				
7288 5875 7288	4	25.00 18.10 45.60	HERMAN H. LUGAR ETUX	ROBERT G. ACKLEY ETUX	25.95 18.10 45.60	✓	5-24-74	353	141				NEW SURVEY
			HAROLD F. KECK ETUX	LARRY L. CRONKLETON ETUX		✓	11-20-75	361	109 109A				



SURVEY OR SECTION	SUB. NO.	NO. ACRES	GRANTOR	GRANTEE	ACRES TRANS'FRD	TRANS.	DATE OF TRANSFER	DEED		LOT NO.	SIZE		REMARKS
								VOL.	PAGE		FRONT	DEPTH	
3161	2	49.96	HERBERT L. HEFNER ETUX	JAMES F. ASMUS ETAL	15.66	✓	3-15-73	345	707-708				
3161		15.66	PHYLLIS BLACKBURN	" "	15.66	✓	3-15-73	345	702-703				
3161-4682	3-2	6.80	RAYMOND M. MILLER ETUX	R. O. SLENKER	6.80	✓	11-26-73	350	295-296				
4682	2-3-4	18.44, 15.03, 3.33	HERBERT L. HEFNER DEC'D	MARGARET J. HEFNER	34.30	✓	8-1-74	354	690-691				
3161-3753	5-6	26.73, 5.49, 3.88	HERBERT L. HEFNER DEC'D	MARGARET J. HEFNER	18.64, 3.88, 5.96	✓	8-1-74	354	694				
4682		.50	MARGARET J. HEFNER	GARY L. TITUS ETUX	.50	✓	8-2-74	354	752			NEW SURVEY	
3161		1.50	MARGARET J. HEFNER	GARY L. TITUS ETUX	1.40	✓	8-2-74	354	752			NEW SURVEY	
12174		35.16	CARL A. BELT DEC'D	MARGARET ELOISE BELT	35.16	✓	11-27-74	356	309-311				
3753		7.87	EMMETT C. LEE (DEC'D)	AGNES M. LEE	7.87	✓	5-1-75	358	192-193				
4676		4.50	KENNETH O. HOFFMAN ETUX	DONALD E. SHIRK ETUX	4.50	✓	3-19-76	362	636-637				
3159		1.69	KENNETH O. HOFFMAN ETUX	DONALD E. SHIRK ETUX	1.69	✓	3-19-76	362	637				
3753			AGNES M. LEE	FRANK EMMETT LEE ETUX	1.23	✓	12-3-76	368	39-40			NEW SURVEY	
3161		15.66	JAMES F. ASMUS ETUX	SIDNEY A. FOGEL	15.66	✓	2-10-77	368	937-942				

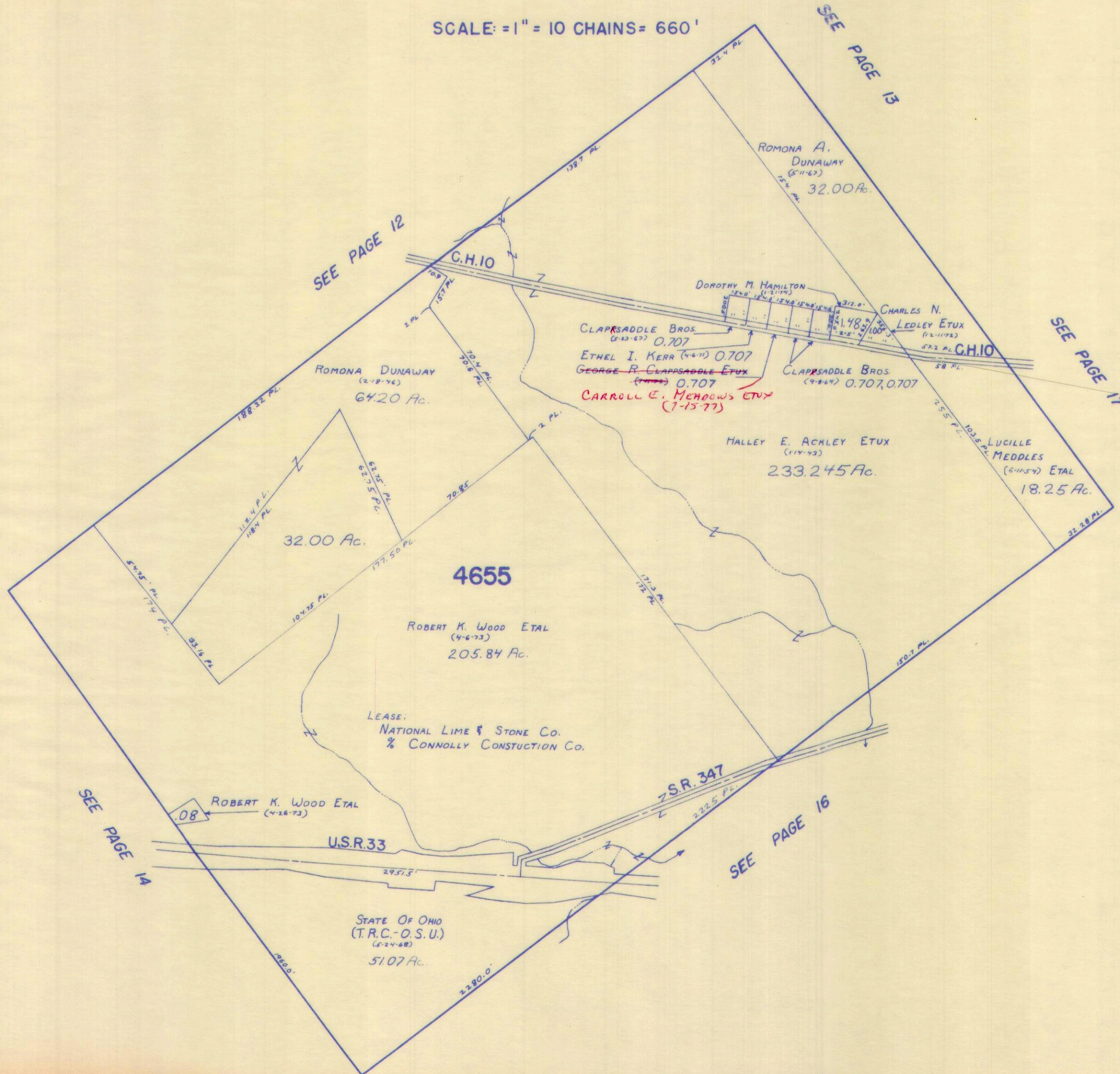


SURVEY OR SECTION	SUB. NO.	NO. ACRES	GRANTOR	GRANTEE	ACRES TRANS'FRD	TRANS.	DATE OF TRANSFER	DEED		LOT NO.	SIZE		REMARKS
								VOL.	PAGE		FRONT	DEPTH	
4655	3	0.707	ALEXANDER KERR (Dec'd)	ETHEL I. KERR	0.707	✓	4-6-71	334	490				
4655	3	0.707	CLAPSADDLE BROS.	GEORGE R. CLAPSADDLE ETUX	0.707	✓	7-11-72	341	<del>477</del> 468				
4655		1.00	ROBERT LEE HODGE ETUX	CHARLES N. LEDLEY ETUX	1.00	✓	12-11-72	344	181				
4655	2	205.84	ROBERT K. WOOD ETAL	MARR I. HARRIMAN	205.84	✓	4-6-73	346	<del>49</del> 53				
4655	2	205.84	MARY I. HARRIMAN	ROBERT K. WOOD ETAL	205.84	✓	4-6-73	346	<del>52</del> 55				
4655	2	.08	DAYTON POWER AND LIGHT CO.	" "	.08	✓	4-26-73	346	<del>463</del> 465				
4655		1.48	MERLIN E. HAMILTON	DOROTHY N. HAMILTON	1.48	✓	1-21-74	350	<del>997</del> 998				
4655		0.707	GEORGE R. CLAPSADDLE ETUX	CARROLL E. MEADOWS ETUX	0.707	✗	7-25-77	371	<del>535</del> 536				

PERRY TOWNSHIP

V.M.S. NO. 4655

SCALE: = 1" = 10 CHAINS = 660'



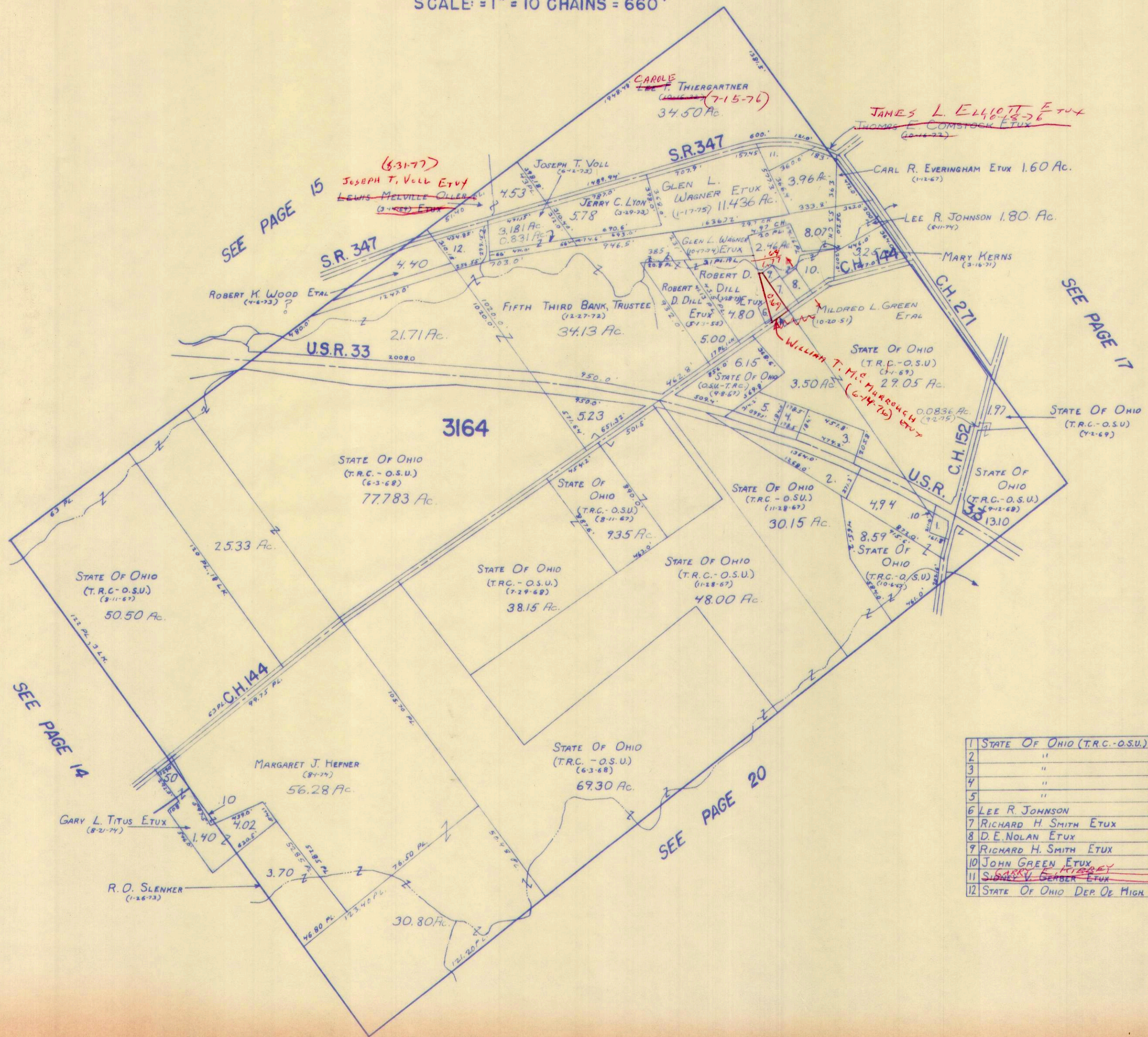


SURVEY OR SECTION	SUB. NO.	NO. ACRES	GRANTOR	GRANTEE	ACRES TRANS'FRD	TRANS.	DATE OF TRANSFER	DEED		LOT NO.	SIZE		REMARKS
								VOL.	PAGE		FRONT	DEPTH	
3164		3.25	DONALD KERNS	MARY KERNS	3.25	✓	3-16-71	334	187-190				
3164	11	0.71	Elwood R. Newton ETUX	D.E. Nolan ETUX	0.71	✓	6-19-71	335	505-506				Perry
			SAMUEL D. PATRICK ETUX	JAMES A. COSLEE III ETUX	4.01	✓	11-17-71	337	938-940				"
			JAMES B. COSLEE III ETUX	SAMUEL D. PATRICK ETUX	4.01	✓	11-17-71	337	938-940				"
3164	9		RALPH T. AKEY ETUX	SIDNEY V. GERBER ETUX	1.04	✓	2-9-72	338	464-667				"
3164	9	4.90	THOMAS E. COMSTOCK ETUX	LEE F. THIERGARTNER ETUX	39.5	✓	10-16-72	343	346				NEW SURVEY
3164		4.01	SAMUEL D. PATRICK DEC'D	DONNA MAY PATRICK	4.01	✓	11-10-72	343	755				
3164		4.80	SHERMAN KERNS (DECD)	RUSSELL WEISER	4.80	✓	11-14-72	343	819-822				
3164	6.7	31.67+1.73	LESTER R. SHARP ETUX	FIFTH THIRD BANK, TRUSTEE	31.67+1.73	✓	12-27-72	344	401-414				
3164	2.9	+1.12	JOHN R. DENUNE ETUX	FIFTH THIRD BANK, TRUSTEE	21.577	✓	1-15-73	344	793-796				
3164	3	26.517	Russell Weiser	LEROY E. KERNS (ADMIN. OF THE ESTATE OF SHERMAN B. KERNS)	4.80	✓	3-28-73	345	878-880				
3164		4.80	LEROY E. KERNS ADMIN.	ROBERT D. DILL ETUX	4.80	✓	3-28-73	345	881-884				
3164		5.78	LEO C. PHILLIPS DEC'D	JERRY C. LYON	5.78	✓	3-29-73	345	819				
3164	4	4.40	ROBERT K. WOOD ETAL	MARY I. HARRIMAN	4.40	✓	4-6-73	346	49-53				
3164	4	4.40	MARY I. HARRIMAN	ROBERT K. WOOD ETAL	4.40	✓	4-6-73	346	54-55				
3164	11	2.79	MILDRED L. BAILEY (MILDRED L. GREEN) ETAL	RICHARD H. SMITH ETUX	2.57	✓	6-12-73	347	487-490				
3164		4.012	* DONNA MAY PATRICK	JOSEPH T. * VOLL	4.012	✓	6-12-73	347	484-486				
3164	21	3.70	RAYMOND M. MILLER ETUX	R.O. SLENKER	3.70	✓	11-26-73	350	295-				
3164		0.20 + 0.37+1.43	NORMAN N. CAUGHEY (DECD)	CECIL E. CAUGHEY	0.20 + 0.37+1.43	✓	5-30-74	353	296-446				
3164	11	4.22	MILDRED (BAILEY) GREEN ETUX	JOHN GREEN ETUX	1.54	✓	6-7-74						NEW SURVEY
3164		1.43	CECIL E. CAUGHEY	LEE E. JOHNSON	1.43	✓	6-11-74	353	476				
3164		.20	"	LEE R. JOHNSON	.20	✓	6-11-74	353	477				
3164		4.012	JOSEPH T. VOLL ETUX	MADGE ROBERTS	4.012	✓	6-17-74	353	559-561				
3164		4.012	MADGE ROBERTS	JOSEPH T. VOLL ETUX	4.012	✓	6-17-74	353	562-564				
3164		4.22	MILDRED L. BAILEY (GREEN) ETAL	JOHN ALLEN GREEN ETUX	1.54	✓	7-12-74	354	24-27				NEW SURVEY
3164	20	60.30	HERBERT L. HEFNER DEC'D	MARGARET J. HEFNER	60.30	✓	8-17-74	354	690-694				NEW SURVEY
3164	21	30.80	MILDRED L. BAILEY ETAL	RICHARD H. SMITH ETUX	30.80	✓	8-2-74	354	453-456				NEW SURVEY
3164		4.22	MARGARET J. HEFNER	GARY L. TITUS ETUX	4.02	✓	8-21-74	354	752-759				NEW SURVEY
3164		60.30	MILDRED L. BAILEY ETAL	GLEN L. WAGNER ETUX	8.07	✓	10-17-74	355	762				
3164		8.07	THOMAS E. COMSTOCK ETUX	GLEN L. WAGNER ETUX	11.436	✓	1-17-75	356	872-874				NEW SURVEY
3164		14.60	D.P. & L. Co.	STATE OF OHIO, T.R.C.	0.0836	✓	9-2-75	360	6-8				
3164		0.0836	MILDRED GREEN BAILEY ETAL	WILLIAM T. McMURROUGH ETUX	0.69	✓	6-14-76	364	642-643				NEW SURVEY
3164		2.46	LEE F. THIERGARTNER DEC'D	CAROLE THIERGARTNER	34.50	✓	7-15-76	365	292-293				
3164		34.50	SIDNEY V. GERBER ETUX	GARRY E. KIBBEY	1.04	✓	8-25-76	366	232-233				
3164		1.04	THOMAS E. COMSTOCK ETUX	JAMES L. ELLIOTT ETUX	3.96	✓	10-18-76	367	84-85				
3164		3.96	FRED S. ANSPOKER DEC'D	ELOISE BELT (NO TRANSFER)	4.53	✗	8-31-77	372	763				
3164		4.53	GOLA E. MOOR (NO TRANSFER)	LEWIS M. OLLER ETUX	4.53	✗	8-31-77	372	364-366				
3164		4.53	LEWIS MELVILLE OLLER ETUX	JOSEPH T. VOLL ETUX	4.53	✗	8-31-77	372	367-369				

# PERRY TOWNSHIP

V.M.S. NO. 3164

SCALE: 1" = 10 CHAINS = 660'



1	STATE OF OHIO (T.R.C.-O.S.U.)	(11-16-67)	.74	Ac.
2	"	(9-26-67)	4.00	"
3	"	(9-8-67)	2.70	"
4	"	(11-3-67)	1.00	"
5	"	(10-2-67)	1.75	"
6	LEE R. JOHNSON	(6-11-74)	.20	"
7	RICHARD H. SMITH ETUX	(6-12-73)	.57	"
8	D.E. NOLAN ETUX	(6-14-71)	.71	"
9	RICHARD H. SMITH ETUX	(8-2-74)	.22	"
10	JOHN GREEN ETUX	(7-2-74)	1.54	"
11	<del>GARY F. KIRBY</del> <del>SIMON V. GENDER ETUX</del>	<del>(8-9-73)</del>	1.04	"
12	STATE OF OHIO DEP. OF HIGH.	(11-16-67)	2.308	"

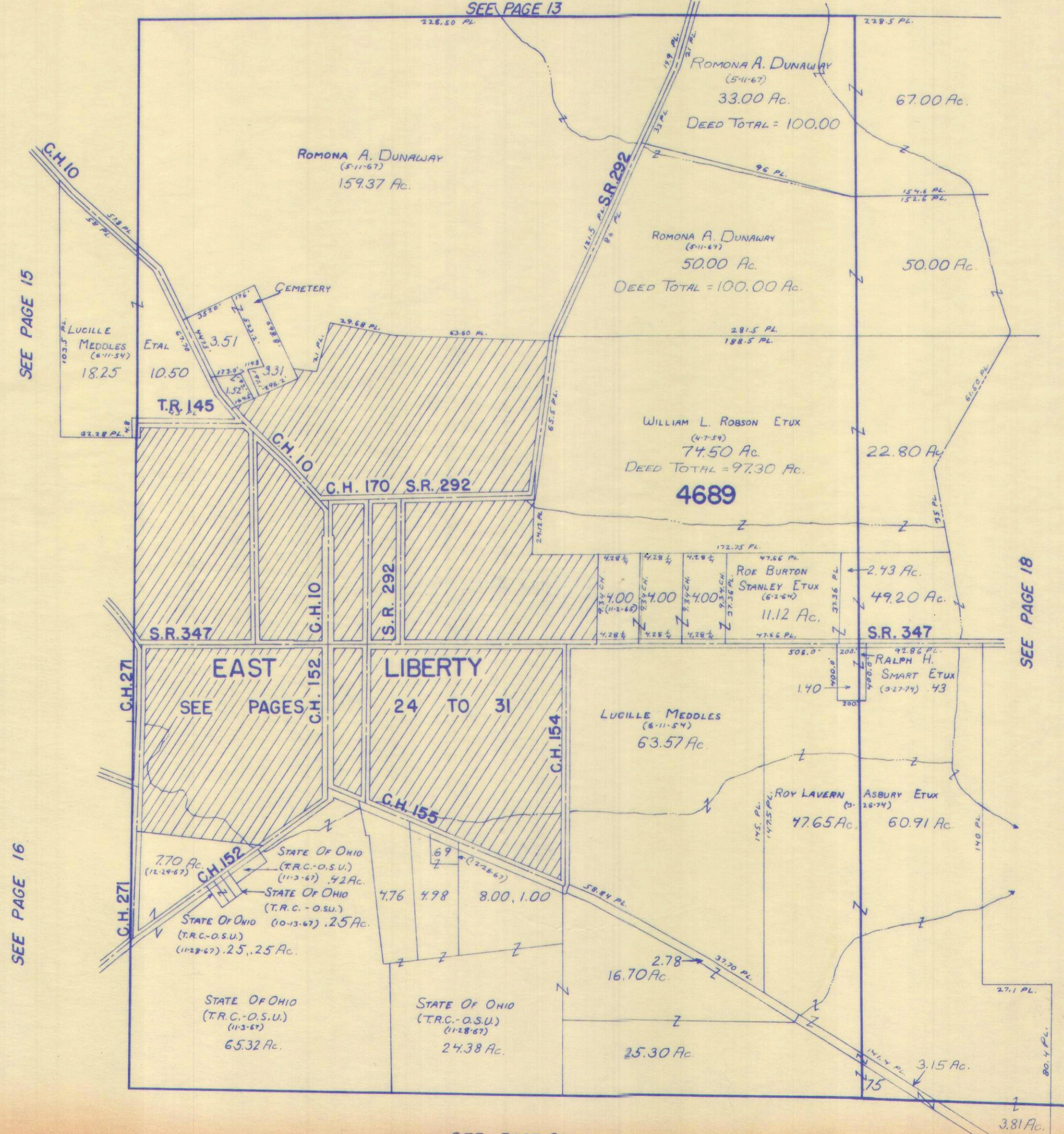
SURVEY OR SECTION	SUB. NO.	NO. ACRES	GRANTOR	GRANTEE	ACRES TRANS'FRD	TRANS.	DATE OF TRANSFER	DEED		LOT NO.	SIZE		REMARKS
								VOL.	PAGE		FRONT	DEPTH	
4689	88	4805	RALPH H. SMART ETUX	ROY LAVERN ASBURY ETUX	47.65	✓	3-26-74	351	884-887				NEW SURVEY
4689		140	RALPH H. SMART	RALPH H. SMART ETUX	1.40	✓	3-27-74	351	951-952				

PERRY TOWNSHIP

V.M.S. NO. 4689

SCALE: 1" = 10 CHAINS = 660'

SEE PAGE 13




SEE PAGE 15

SEE PAGE 18

SEE PAGE 16

SEE PAGE 21



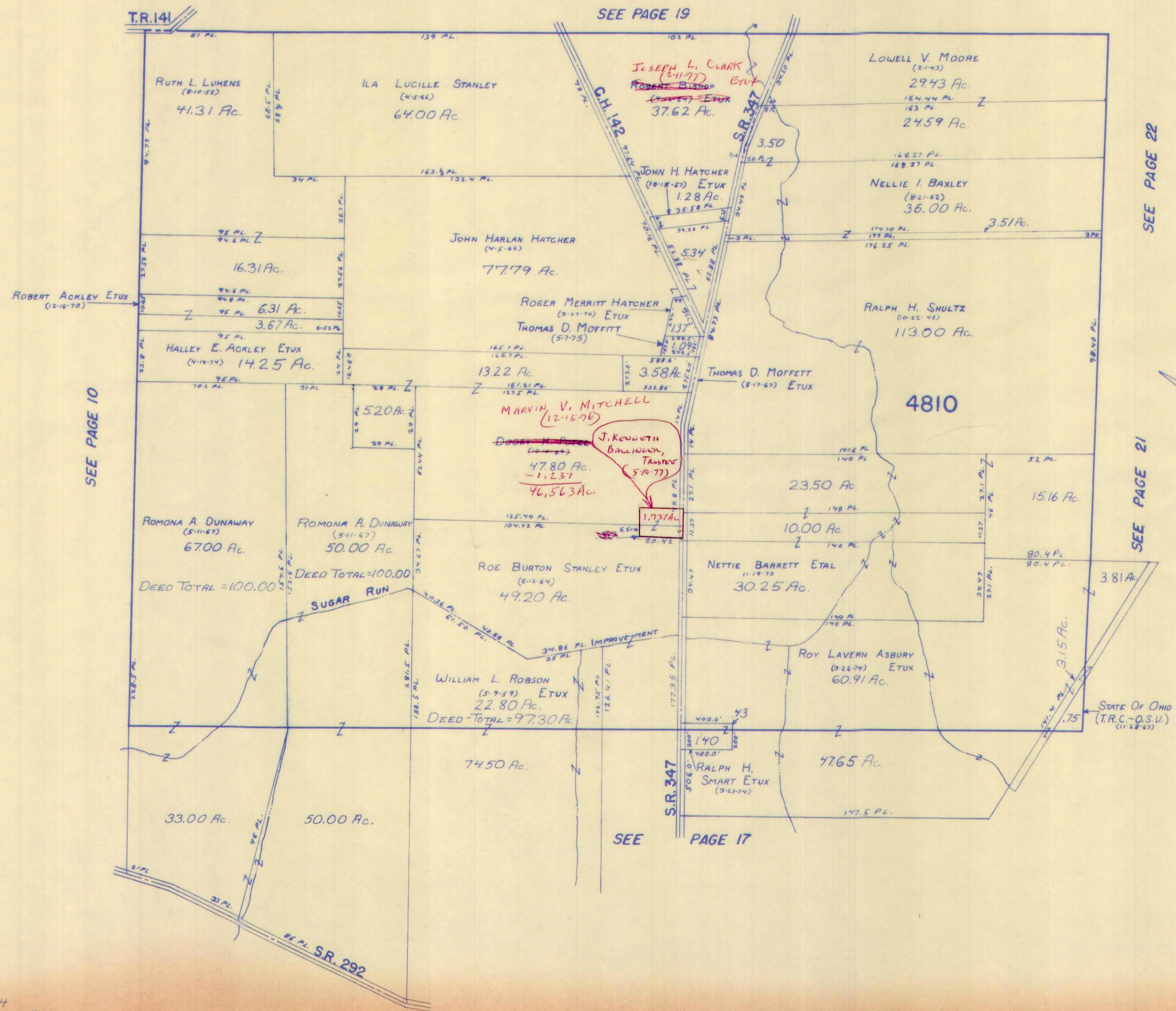
SURVEY OR SECTION	SUB. NO.	NO. ACRES	GRANTOR	GRANTEE	ACRES TRANS'FRD	TRANS.	DATE OF TRANSFER	DEED		LOT NO.	SIZE		REMARKS
								VOL.	PAGE		FRONT	DEPTH	
4810	17	61.34	RALPH H. SMART ETUX	ROY LAVERN ASBURY ETUX	60.91	✓	3-26-74	351	944- 963				NEW SURVEY
4810		.43	RALPH H. SMART	RALPH H. SMART ETUX	.43	✓	3-27-74	351	951- 952				
4810	4	14.80	LULU HARSHFIELD	HALLEY E. ACKLEY ETUX	14.80	✓	4-12-74	352	272- 273				
4810		1.09	EDITH A. MOFFETT (Dec'd)	THOMAS D. MOFFETT	1.09	✓	5-7-75	358	266- 267				
4810		0.50, 5.20 47.80 13.22	DOCEY H. POTEE	MARVIN V. MITCHELL ETUX	5.20 13.22 46.563	✓	12-15-76	368	179- 182				NEWSURVEY
4810		37.62	ROBERT BISHOP ETUX	JOSEPH L. CLARK ETUX	37.62	✓	2-11-77	368	949- 950				
4810		1.737	DOCEY H. POTEE	J. KENNETH BALLINGER, TRUSTEE	1.737	✗	5-10-77	370	280- 281				

# PERRY TOWNSHIP

V.M.S. NO. 4810

SCALE: 1" = 10 CHAINS = 660'

SEE PAGE 19



SEE PAGE 10

SEE PAGE 22

SEE PAGE 21

SEE PAGE 17

SURVEY OR SECTION	SUB. NO.	NO. ACRES	GRANTOR	GRANTEE	ACRES TRANS'FRD	TRANS.	DATE OF TRANSFER	DEED		LOT NO.	SIZE		REMARKS
								VOL.	PAGE		FRONT	DEPTH	
6232	4	2.48	GLADYS ARNETT	HAROLD E. LONGBRAKE ETUX	2.48	✓	(8-4-71)						
6232	1	47.63	HOMER M. BOTKINS ETUX	VIRGIL H. BOTKINS	47.63	✓	2-8-76	338					From 56.63 In.
6232	1	<del>5.05</del>	ROE BURTON STANLEY ETUX	GERALD E BOTKIN ETUX	5.05	✓	8-4-72	342	167- 169				
6232	7	43.00	RUTH N. MITCHELL (DEC'D)	W. VICTOR MITCHELL	43.00	✓	5-3-73	346	662- 663				
6232	7	43.00	W. VICTOR MITCHELL DEC'D	JEAN MITCHELL	43.00	✓	10-30-75	360	848- 851				
6232		9.43 + 8.06 + 62.92	JENNIE I. M.C. COLLOCH (DEC'D)	ROBERT L. M.C. COLLOCH ETUX	9.43 + 8.06 + 62.92	✓	2-23-76	362	332- 335				
6232		0.76	ROBERT BISHOP ETUX	JOSEPH L. CLARK ETUX	0.76	✓	2-11-77	368	369- 370				
6232		9.00	Maud E. Botkin (dec'd)	Homer M. Botkin	9.00	✓	3-11-77	369	267- 268				
6232		0.99	Nellie Baxley	Robert N. Baxley	0.99	✓	3-30-77	369	544- 545				





SURVEY OR SECTION	SUB. NO.	NO. ACRES	GRANTOR	GRANTEE	ACRES TRANS'FRD	TRANS.	DATE OF TRANSFER	DEED		LOT NO.	SIZE		REMARKS
								VOL.	PAGE		FRONT	DEPTH	
3134	11	70.56	VIRGIL H. BOTKINS ETUX	H. BURKLEY SHOVE TRUSTEE	70.56	✓	2-16-72	338	953				PERRY TWP.
3134	11		VIRGIL H. BOTKINS ETUX	H BURKLEY SHOVE "	1.49	✓	2-16-72	338	953				" "
		<del>37.36</del> 91	PAUL FAIRCHILD ETUX	DONALD L. BROWN ETUX	4.00	✓	7-12-72	341	530-537				NEW SURVEY
3154		54.38 35.12	HERBET L. HEFNER DEC'D	MARGARET J. HEFNER	54.38 35.12	✓	8-1-74	354	690-694				
3154		29.91	ROBERT O. TAYLOR ETUX	UNITED TELEPHONE CO.	0.961	✓	7-14-75	359	273-274				NEW SURVEY
3154		151.197 23.50	EARLE M. GREEN	MARY ELOISE GREEN, TRUSTEE	151.197 23.50	✓	2-17-76	362	240-244				
3154		151.197 23.50	MARY ELOISE GREEN	MARY ELOISE GREEN, TRUSTEE	151.197 23.50	✓	2-17-76	362	245-249				
3154		15.54 0.72	CRYSTAL TRAUl DEC'D	ROBERT E. TRAUl SR. ETAL	15.54 0.72	✓	3-23-76	362	701-702				16.26 Ac.
3154		16.26	ROBERT E. TRAUl, SR. ETUX (1/3)	CHARLES P. CONRAD COMPANY	16.26	✓	6-30-76	365	105-106				16.26 Ac.
3154		16.26	THOMAS LEE NOTESTINE ETUX (1/3)	" " "	16.26	✓	6-30-76	365	115-116				16.26 Ac.
3154		16.26	ROBERT E. TRAUl, JR. ETUX (1/5)	" " "	16.26	✓	6-30-76	365	111-112				16.26 Ac.
3154		16.26	RICHARD S. TRAUl ETUX (1/5)	" " "	16.26	✓	6-30-76	365	113-114				16.26 Ac.
3154		16.26	SUSAN L. PALLOS ETUX (1/5)	" " "	16.26	✓	6-30-76	365	109-110				16.26 Ac.
3154		16.26	JANE TRAUl MOFFITT ETUX (1/5)	" " "	16.26	✓	6-30-76	365	107-108				16.26 Ac.
3154		16.26	JOHN M. TRAUl ETUX (1/5)	" " "	16.26	✓	6-30-76	365	117-118				16.26 Ac.



SURVEY OR SECTION	SUB. NO.	NO. ACRES	GRANTOR	GRANTEE	ACRES TRANS'FRD	TRANS.	DATE OF TRANSFER	DEED		LOT NO.	SIZE		REMARKS
								VOL.	PAGE		FRONT	DEPTH	
5275	9	<del>3.81</del> 3.15	RALPH H. SMART ETUX	ROY LAVERN ASBURY ETUX	<del>3.81</del> 3.15	✓	3-26-74	351	<del>864</del> 917				

PERRY TOWNSHIP

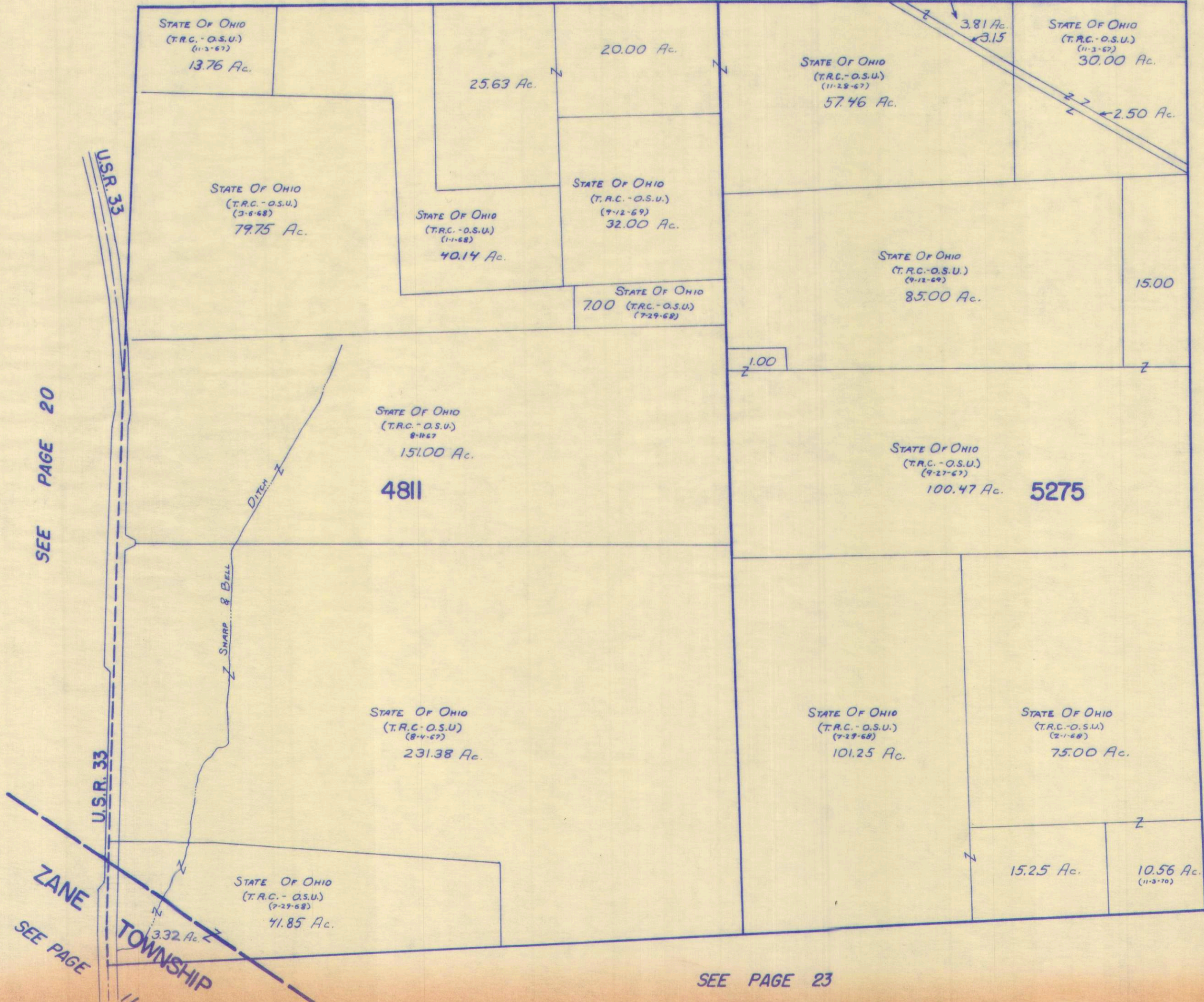
VM.S. NO. 4811 & 5275

SCALE: 1" = 10 CHAINS = 660'

SEE PAGE 17

SEE PAGE 18

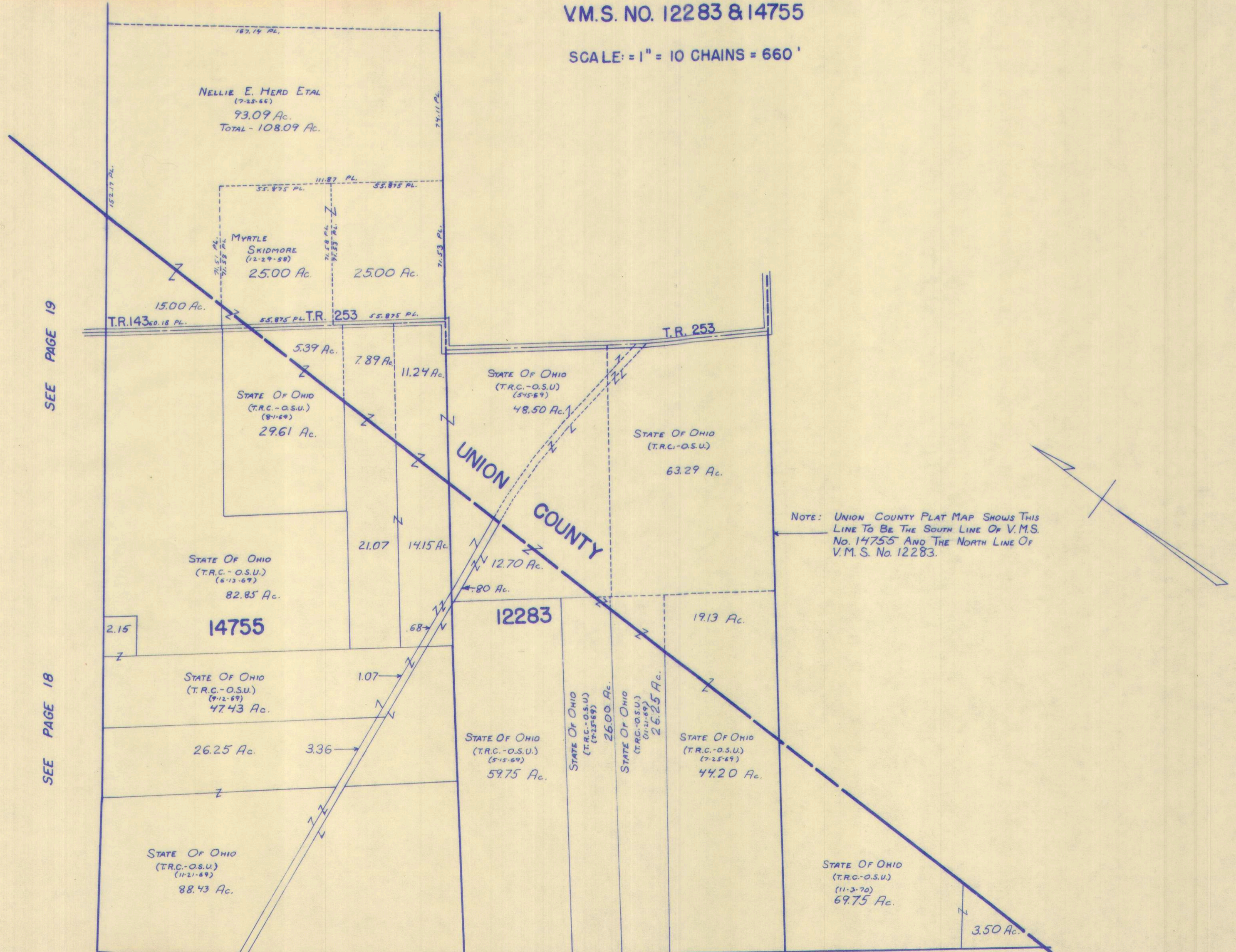
ROY LAVERN ASBURY ETUX  
(3-28-74)



SURVEY OR SECTION	SUB. NO.	NO. ACRES	GRANTOR	GRANTEE	ACRES TRANSFRD	TRANS.	DATE OF TRANSFER	DEED		LOT NO.	SIZE		REMARKS
								VOL.	PAGE		FRONT	DEPTH	
12283		3.50	ELLIOTT W. ROSE	STATE OF OHIO	3.50	✓	4-3-72						PERRY

V.M.S. NO. 12283 & 14755

SCALE: = 1" = 10 CHAINS = 660'



SEE PAGE 19

SEE PAGE 18

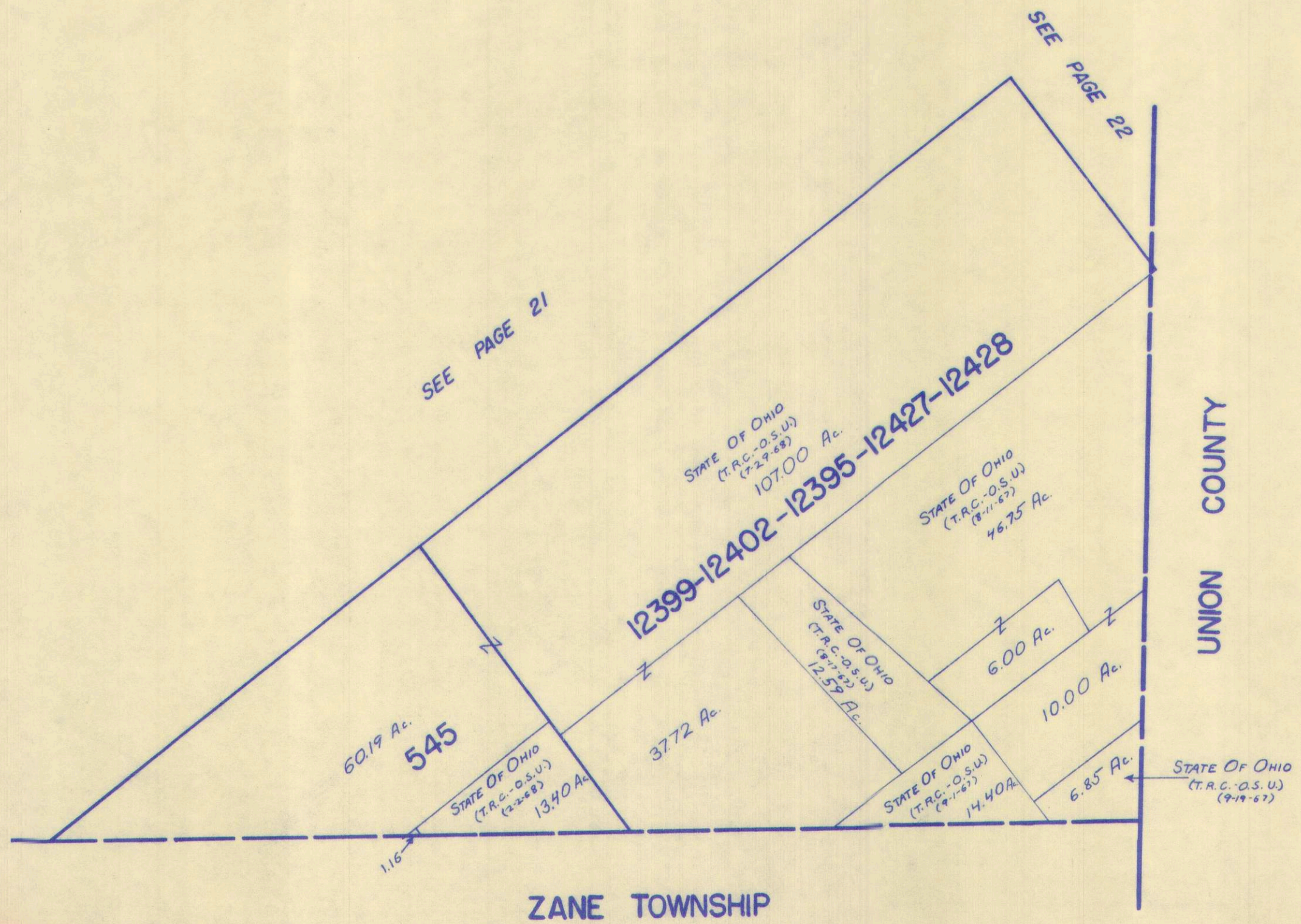
SEE PAGE 21

# PERRY TOWNSHIP

V.M.S. NO. 545 & 12399-12402

-12395-12427-12428

SCALE: = 1" = 10 CHAINS = 660'



SEE PAGE 11

SEE PAGE 12

SURVEY OR SECTION	SUB. NO.	NO. ACRES	GRANTOR	GRANTEE	ACRES TRANS'FRD	TRANS.	DATE OF TRANSFER	DEED		LOT NO.	SIZE		REMARKS
								VOL.	PAGE		FRONT	DEPTH	
4689		1.00 0.33	ROBERT W. THOMAS ETUX	WILLIAM G. WOODRUFF ETUX	1.00 0.33	✓	1-29-73	344	976- 977				
4689		0.90	JOHN C. HORNEY DEC'D	HELEN HORNEY ETAL	0.90	✓	3-1-76	362	398- 399				
4689		0.90	CHARLES LAWRENCE HORNEY ETAL	HELEN HORNEY	0.90	✓	3-1-76	362	400- 402				
4689		0.41	KENNETH R. WOLEVER ETUX	WILLIAM H. REYNOLDS, JR. ETUX	0.41	✗	5-31-77	370	615- 616				

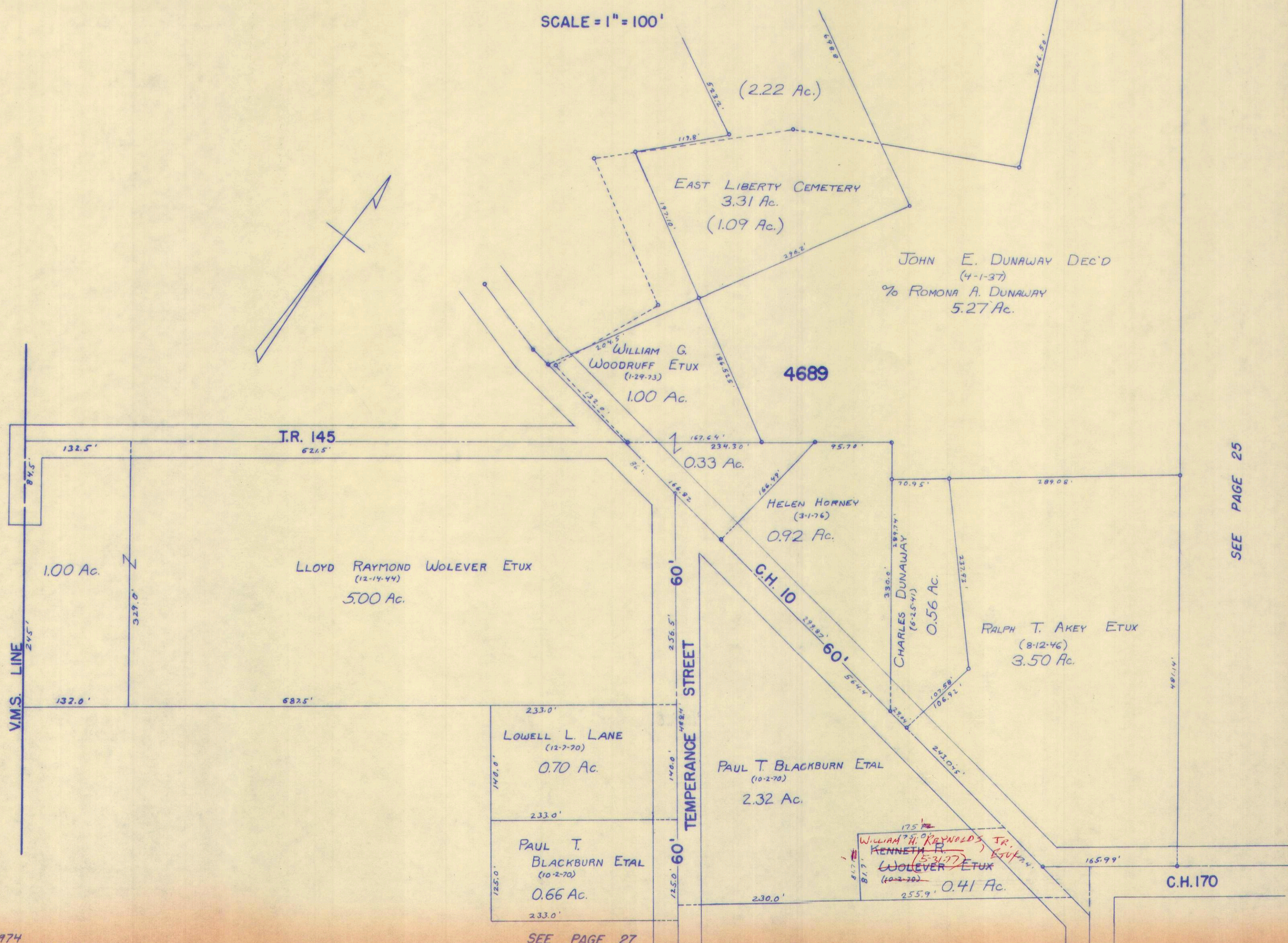



PERRY TOWNSHIP

EAST LIBERTY

V.M.S. NO. 4689

SCALE = 1" = 100'



SEE PAGE 25

SEE PAGE 27

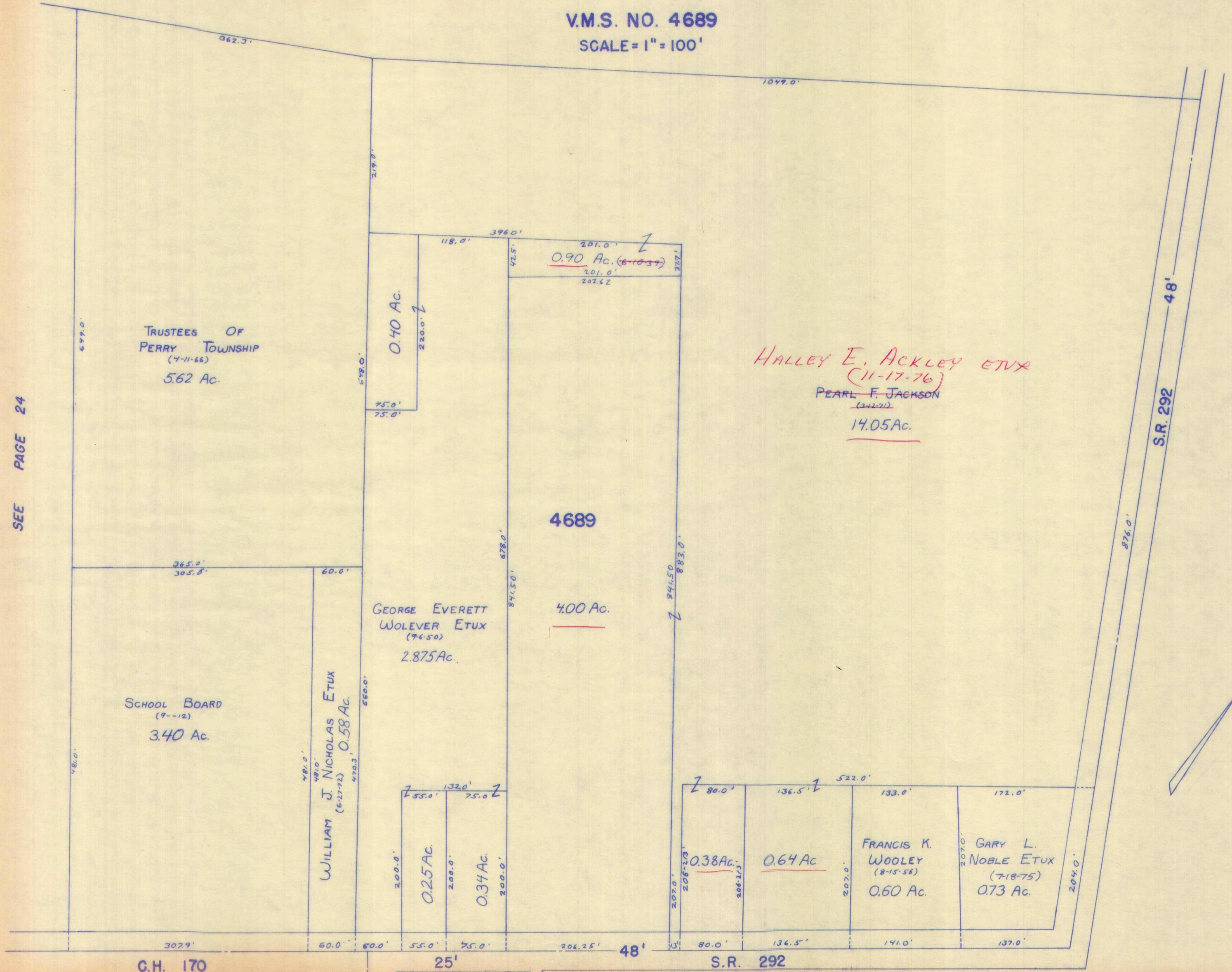
SURVEY OR SECTION	SUB. NO.	NO. ACRES	GRANTOR	GRANTEE	ACRES TRANSFRD	TRANS.	DATE OF TRANSFER	DEED		LOT NO.	SIZE		REMARKS
								VOL.	PAGE		FRONT	DEPTH	
4689	20	0.73	ROBERT E. NOBLE	PATRICIA NOBLE	0.73	✓	<del>2-24-71</del> 3-23-71	334	265				EAST LIBERTY
4689		0.65	GEORGE R. CLAPSADDLE ETUX	WILLIAM J. NICHOLAS ETUX	0.65	✓	6-27-72	341	<del>233</del> 234				
4689		0.73	PATRICIA SUE NOBLE	ROBERT E. NOBLE	0.73	✓	6-25-75	359	<del>42</del> 43				
4689		0.73	ROBERT E. NOBLE ETUX	GARY L. NOBLE ETUX	0.73	✓	7-18-75	359	340				
4689		0.73 1405 to 904 400 to 381 064	PEARL F. JACKSON	HALLEY E. ACKLEY ETUX	SAME	✓	11-17-74	367	<del>748</del> 751				

PERRY TOWNSHIP

EAST LIBERTY

V.M.S. NO. 4689

SCALE = 1" = 100'



SEE PAGE 24

TRUSTEES OF  
PERRY TOWNSHIP  
(7-11-66)  
5.62 Ac.

SCHOOL BOARD  
(9--12)  
3.40 Ac.

0.40 Ac.

GEORGE EVERETT  
WOLEVER ETUX  
(9-6-50)  
2.875 Ac.

WILLIAM J. NICHOLAS ETUX  
(6-27-72) 0.58 Ac.

4689

4.00 Ac.

HALLEY E. ACKLEY ETUX  
(11-17-76)  
PEARL F. JACKSON  
(3-12-72)  
14.05 Ac.

0.25 Ac.

0.34 Ac.

0.38 Ac.

0.64 Ac.

FRANCIS K.  
WOLEY  
(8-15-56)  
0.60 Ac.

GARY L.  
NOBLE ETUX  
(7-18-75)  
0.73 Ac.

C.H. 170

25'

48'

S.R. 292

SURVEY OR SECTION	SUB. NO.	NO. ACRES	GRANTOR	GRANTEE	ACRES TRANS'FRD	TRANS.	DATE OF TRANSFER	DEED		LOT NO.	SIZE		REMARKS
								VOL.	PAGE		FRONT	DEPTH	
4689			HAZEL PEER	LEON EUGENE PEER		✓	7-12-71	335	961	89	85	97	
4689		0.30	WILLIAM H. MEDDLES	ELSIE B. MEDDLES	0.30	✓	7-15-71	336	27-28				
4689		2.40	A. B. CORWIN DEC'D	GRACE A. CORWIN	2.40	✓	2-9-72	338	868				
4689		0.36	JOHN W. THORNTON ETAL	LEON E. TAPP ETUX	0.36	✓	8-10-72	342	260-				
4689		0.37							261				
4689		0.62	OPAL R. MARTIN ETAL	ERNEST R. MCFARLIN ETUX	0.62	✓	8-22-72	342	505-508				
4689			MABEL F. BAILEY	WILBUR B. MOORE ETUX		✓	1-31-73	345	27,28	65,66,67			
4689			LEON E. PEER DEC'D	JOHN A. PEER ETAL		✓	2-1-73	345	53-54	89			
4689		2.358	ELLIS J. CRABTREE ETUX	PEARL JUNIOR NICOL ETAL	2.358	✓	4-27-73	346	531-532				
4689		0.36	LEON E. TAPP ETUX	ROBERT W. ERWIN ETUX	0.36	✓	7-24-73	348	201-				
4689		0.37							202				
			JOHN A. PEER ETUX	TERRY COMER ETUX		✓	6-12-74	353	457-458	89			
			CARL A. BELT DEC'D	MARGARET ELOISE BELT		✓	6-20-74	353	631	73			
			MOLLIE M. HALL DEC'D	CECIL HALL ETAL		✓	9-25-74	355	449-450	82			
4689		0.207	RICHARD A. JACKSON	TERRY A. JACKSON ETUX	0.207	✓	6-22-76	364	815-816				


PERRY TOWNSHIP

EAST LIBERTY

V.M.S. NO. 4689

SCALE = 1" = 100'

SEE PAGE 25



SEE PAGE 27

C.H. 170

48' S.R. 292 708.82'

180.0'  
125.0' ERNEST R. McFARLIN ETUX (8-22-72) 0.62 Ac.  
180.0' 50' JEAN SEIGLER (5-13-55) 0.25 Ac.  
180' 50' KLIMENA JACKSON (8-17-66) 0.25 Ac.  
16' ALLEY 16'  
69' 180.0' ELSIE B. MEDDLES (7-15-71) 0.293 Ac.  
180.0' RICHARD A. JACKSON ETUX (2-11-64) 0.207 Ac.  
62' 180.0'

25' 175.8'  
216.0' ESTEL HUMPHREYS (9-55) 1.00 Ac.  
175.0'  
182.0' 0.73 Ac.  
182.0' PROPOSED ALLEY

WILLIAM L. ROBSON ETUX (5-9-59) 6.57 Ac.  
397.98'

15' ALLEY 15'  
40.0' DONALD 79 N. INSHEEP ETUX  
50.0' RICHARD F. KING 78 ETUX  
48' DONALD S. HATCHER 77 ETUX  
WILLIS L. DILL 76  
15' ALLEY 15'  
PAUL M. AUSTIN 75 ETUX  
KLIMENA JACKSON 74  
15' ALLEY 15'  
MARGARET FLOISE BEB 73  
CHARLES W. MONTGOMERY 72-OMERY ETUX  
15' ALLEY 15'  
48' 100' 65  
100' 66  
67  
68  
69  
70  
71  
100' 24.6' 25' 24.6'

15' ALLEY 15'  
170.0' HERBERT G. SLENKER 80 ETUX  
50.0' 81  
50.0' CECIL HALL ETAL 82  
ROY E. GRUBBS 83  
15' ALLEY 15'  
CARLTON V. MEDDLES 84 ETUX  
85  
15' ALLEY 15'  
MINNIE BRAY 86  
87  
15' ALLEY 15'  
MARVIN V. TERRY MITCHELL 88  
TERRY COMER 89 ETUX  
15' 85.0' 85.0'

336.60' 168.30' 168.3' 198.0' 298.98'  
LLOYD H. GRUBBS JR. ETAL (5-11-63) 3.72 Ac.  
4689  
GRACE A. CORWIN (2-9-72) 2.40 Ac.  
PEARL JUNIOR NICOL ETAL (4-27-73) 2.358 Ac.  
HOWARD F. ROBSON ETUX (1-26-42) 2.075 Ac.  
WALTER PRITCHARD ETUX (5-6-67) 2.902 Ac.  
354.75' 308.22'  
149.49'  
115.50'  
TRUSTEES OF CHURCH OF CHRIST (12-1-59) 1.00 Ac.  
255.75' 308.22'  
610.5' 610.5' 610.5' 610.5'  
182.0'

72' 72' 60' 74.33' 85.5' 85.5' 168.30' 168.3' 82.5' 115.5' 149.49' 60' 149.49'  
S.R. 347 FOUNDRY STREET S.R. 347


SURVEY OR SECTION	SUB. NO.	NO. ACRES	GRANTOR	GRANTEE	ACRES TRANS'FRD	TRANS.	DATE OF TRANSFER	DEED		LOT NO.	SIZE		REMARKS
								VOL.	PAGE		FRONT	DEPTH	
4689			ROBERT E. NOBLE	PATRICIA NOBLE		✓	2-29-71	334	265	PT. 16	19.0'	80.0'	
			RAY O'DELL ETUX	M. RUTH MCCONNELL		✓	7-13-71	335	985-989	PT. 63, PT. 64	60.0'	120.0'	N. W. PART
			M. RUTH MCCONNELL	RUTH M. DIXON		✓	7-13-71	335	890-991	PT. 63, PT. 69	60.0'	120.0'	" "
4689	9.21		FLORENCE E. RICHARDSON	KLIMENA JACKSON	7.97	✓	6-22-71	735	631				
			DONALD E. JOHNSON	JOHN L. BURWELL ETUX		✓	1-17-72	338	616-617	23			
			TEDDY A. PEACHY	RAYMOND A. SHAFFER ETUX		✓	9-1-72	342	665-668	24 PT.			
			RAYMOND A. SHAFFER ETUX	STANLEY I. SHAFFER, JR. ETUX		✓		342	667-668	24 PT.			
4689	0.28		LAWRENCE COLMERY DEC'D	MEAD HUTCHINS ETUX	0.28	✓	3-9-73	345	573-575	57, PT. 58			
			ADA DIXON	FRANK W. BAILEY		✓	4-18-73	346	314	22			
			JOHN W. PARK ETUX	GEORGE R. CLAPSADDLE		✓	12-18-73	350	632-634	S. PT. 34	32'	192'	
4689	1.00		DALE MCCANN ETUX	STANLEY I. SHAFFER, JR. ETUX	1.00	✓	2-8-74	351	260				
			LOWELL H. DETRICK ETUX	RONALD K. WALLS ETUX		✓	3-1-74	351	525-526	62			
			ROBERT DONALD LOCKWOOD ETUX	RUSSELL S. STRAYER		✓	7-3-74	354	928-929	20			
			GEORGE R. CLAPSADDLE ETUX	ROBERT J. STEVENSON ETUX		✓	11-4-74	356	11	S. PT. 39	30'	192'	
			CARL A. BELT DEC'D	MARGARET ELOISE BELT		✓	11-27-74	356	309-311	29, 35, 56			
			DOROTHY I. JACKSON DEC'D	FRANK JACKSON		✓	12-10-74	356	425	PT. 63, PT. 64	52'	120'	
			MARGARET ELOISE BELT	KEITH W. MONTGOMERY		✓	5-6-75	358	236-237	55, 56			
			PATRICIA SUE NOBLE	ROBERT E. NOBLE		✓	6-25-75	359	42-43	16 PT.	19'	80'	
			ROY W. DILL DEC'D	IDA BELLE DILL ETAL		✓	4-16-76	363	160-162	27			
			IDA BELLE DILL	JAMES L. DILL		✓	4-16-76	363	163-164	27			
			HARLEY ELSWORTH DILL DEC'D	RODELLA DILL		✓	4-20-76	363	205-207	27			
			RODELLA DILL	JAMES L. DILL		✓	4-20-76	363	208-209	27			
			JOHN L. BURWELL ETAL	ADMINISTRATOR O.F. VETERANS AFFAIRS		✓	5-3-76	363	405-406	23			
			STANLEY I. SHAFER, JR. ETUX	JEFFERY C. ROSEBROOK		✓	5-3-76	363	407-408	E. PT. 24			
			MARGARET ELOISE BELT	WILLIAM DOUGLAS MERCER ETUX		✓	6-14-76	364	640-641	29			
4689	5.07		HAROLD R. GREGG ETUX	STEVEN R. GREGG ETAL	5.07	✓	6-17-76	364	714				
			ADM. VET. AFFAIRS	JAMES M. M <sup>c</sup> . CREARY		✓	6-25-76	364	871-872	23			
			GRACE B. MOORE	AFFIDAVIT (LIFE ESTATE)		✓	8-26-76	366	248	PT. 38, PT. 39			
			ROBERT DEAN DILL ETUX	LUIS M. LEFEBRE, M. D.		✓	9-14-76	366	527	PT. 41	55'	50'	
			GRACE B. MOORE DEC'D	THEODORE A. BOSSETTI ETUX		✓	11-3-76	367	385-386	PT. 38, PT. 39			UND. 1/2 INT.
			DELMER MOORE ETAL	" " "		✓	11-3-76	367	387-389	PT. 38, PT. 39			UND. 1/2 INT.
			BERTHA S. GIBSON ETAL	DAVID MATHYS ETUX		✓	1-19-77	368	617-620	PT. 16			
			ROBERT E. NOBLE ETUX	DAVID MATHYS ETUX		✓	1-27-77	368	746-747	PT. 16	19'	80'	
			MARGARET A. LYTLE	JAMES L. DIXON ETUX		✗	5-6-77	370	228	17			
4689	1.25 0.25		SARAH G. FINKBONE DEC'D	CAROLE G. BUSHEE ETAL	1.25 0.25	✗	5-25-77	370	515-516				

EAST LIBERTY

V.M.S. NO. 4689

SCALE = 1" = 100'

SEE PAGE 24



~~STEVEN R. GREGG ETAL~~  
~~HAROLD R. GREGG ETUX~~  
(2-14-44)  
5.07 Ac.

826.56'  
563.06'  
CAROLE G. BUSHEE ETAL  
~~SARAH G. LINKBONE~~  
(7-21-52)  
1.25 Ac.

DELMEER MOORE ETUX  
(3-9-44) 0.55  
320.0'  
272.25'

HORACE D. WAGNER  
(7-27-53) ETUX  
0.72 Ac.

MEAD HUTCHINS  
(3-7-73) 0.29 Ac. 1

KLIMENA JACKSON  
(6-21-71)  
7.97 Ac.

4689

FLORENCE E. RICHARDSON  
(6-22-71)  
1.24 Ac.

S.R. 347 60'

FOUNDRY STREET

STREET

60'

50'

DRAWN 1974  
By R.L. REAMES A.T.M.D.

SEE PAGE 28

C.H. 170

TRUSTEES OF THE  
M. E. CHURCH  
(4-16-30)  
0.75 Ac.

0.30 Ac.

MOZELLE McCANN  
(8-29-53) 0.70 Ac.  
150.0' 209.5'

JAMES P. CLAY  
(9-12-53) 1.80 Ac.

STANLEY I. SHAFER JR.  
(2-8-74) ETUX  
1.00 Ac.

KEITH W. MONTGOMERY  
56

55

DANIEL BUSHONG  
54

53

FRANCES H. PETER  
52

51

50

FRANCES H. PETER  
49

16.5' NORTH

MABEL F. 28 BAILEY

JAMES L. 27 DILL

NELSON L. 26 COOK

25

24

JEFFERY C. ROSEBROOK  
23

22

ALBERT W. 21 McMILLEN ETUX

20

BEN E. 19 RICE

18

17

16

15

14

13

12

11

10

9

8

7

6

5

4

3

2

1

ALLEY 16.5'

WILLIAM D. 29 MERCER ETUX

30

31

EDITH 32 BAILEY

33

MARY 34 MITCHELL

35

36

37

38

39

40

41

42

43

44

45

46

47

48

49

50

51

52

53

54

55

56

57

58

80' STREET

MAIN STREET

SEE PAGE 26

STATE STREET

48'

THEOPHORE A. BASSETT ETUX  
11-3-76

LUIS M. LEFERRE, M.D.  
9-14-76

S.R. 347

SURVEY OR SECTION	SUB. NO.	NO. ACRES	GRANTOR	GRANTEE	ACRES TRANS'FRD	TRANS.	DATE OF TRANSFER	DEED		LOT NO.	SIZE		REMARKS
								VOL.	PAGE		FRONT	DEPTH	
4689		0.58 <sup>0.002</sup> 0.922	JAMES MCCRERY	VIRGINIA MCCRERY	0.58 0.922	0.002	4-8-71	334	527- 528				
4689		0.45	OMIE D. FITZPATRICK DEC'D	M. KATHLEEN BARNWELL	0.45		10-4-71	337	216- 218				
4689			EAST LIBERTY DEV. Co.	PATRICK G. MEEKER ETAL			8-17-72	342	388- 391	Pt. 5 43	Pt. 5 44		
4689		0.72	LAURA FERRYMAN	AUDREY J. PATRICK	0.72		10-6-72	343	232- 233				
4689		0.08	THE DAYTON POWER & LIGHT Co.	ERNEST L. SHARP ETUX	0.08		5-1-73	346	602- 603				
4689			ROBERT LEON JACKSON	MADGE ROBERTS			8-20-73	348	800- 801		Pt. 11		
4689			MADGE ROBERTS	ROBERT LEON JACKSON SR. ETUX			8-20-73	348	802- 803		Pt. 11		
4689		0.72	AUDREY J. PATRICK ETUIR	LAURA FERRYMAN	0.72		2-19-74	351	382- 383				
4689		0.18	BLANCH HOLYCROSS DEC'D	CLAUDE PEARL HOLYCROSS	0.18		3-26-74	351	924- 926				
4689		0.18	CLAUDE PEARL HOLYCROSS DEC'D	LLOYD N. GRUBBS JR. ETAL	0.18		4-19-74	352	419- 420				
4689		0.06	NORMAN H. STITH ETUX	ROSE ANN HARDING ETUIR	0.06		6-4-76	364	535- 536				
4689			CARMEN L. SCOTT ETAL	ARLISS E. MILLER ETUX			6-16-76	364	692- 693		43 Pt. - 44 Pt.		
			ROBERT TANNER ETUX	JOSEPH EMERSON MCCRERY ETUX			7-9-76	365	226- 227		5		
4689		0.45	M. KATHLEEN BARNWELL ETUIR	LESLIE E. SMUCKER ETUX	0.45		7-26-76	365	478- 479				
			SHERL LEE NOBLE FAIRCHILD	RAYMOND A. FROST ETUX			11-18-76	367	760		47-48		
4689		0.18	LLOYD N. GRUBBS, JR. ETAL	PAUL A. CHAMBERLAIN ETUX	0.18		5-16-77	370	351- 354				

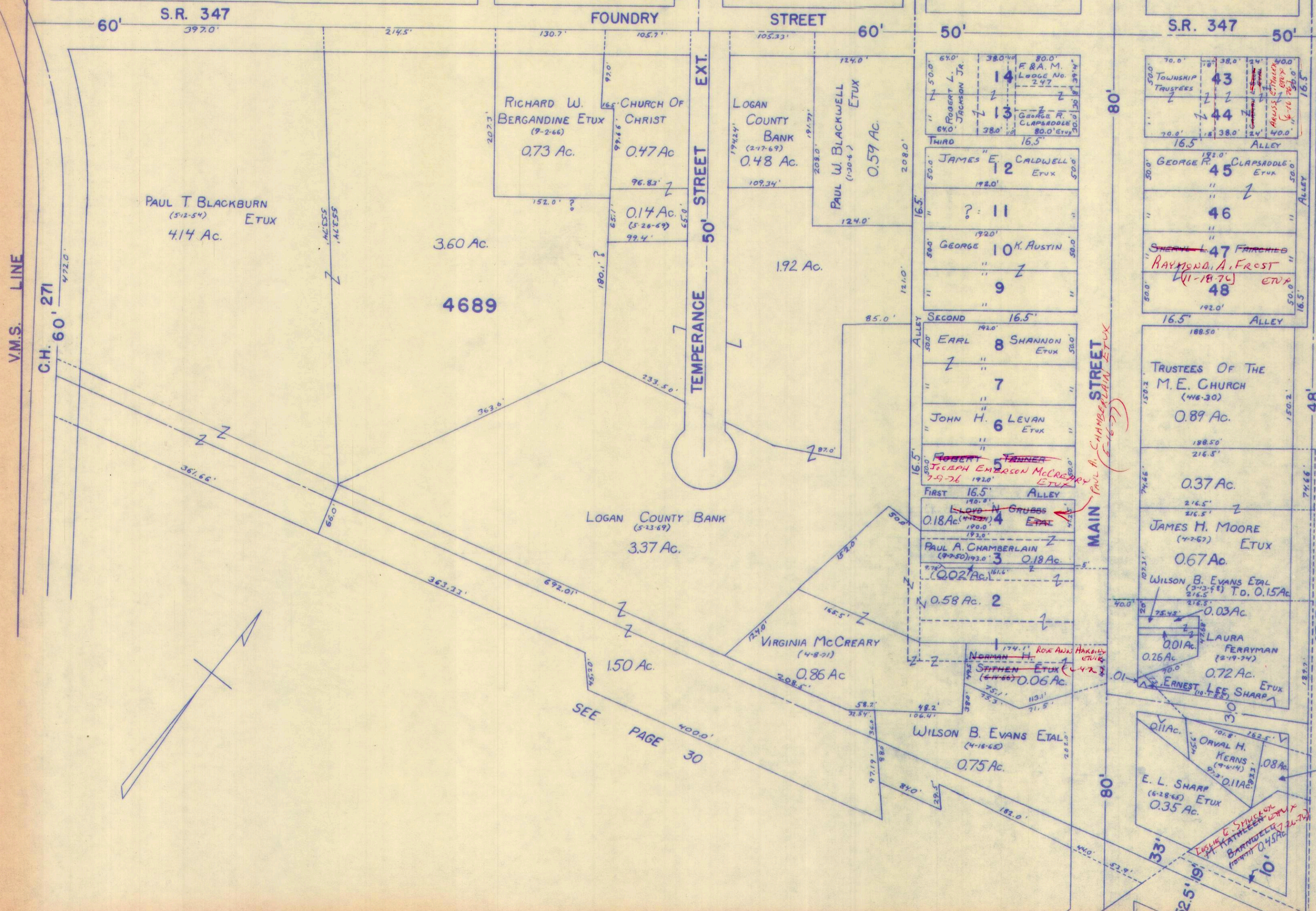


PERRY TOWNSHIP

EAST LIBERTY

V.M.S. NO. 4689

SCALE = 1" = 100'  
SEE PAGE 27



PAUL T BLACKBURN  
(5-12-54) ETUX  
4.14 Ac.

RICHARD W. BERGANDINE ETUX  
(9-2-66)  
0.73 Ac.

LOGAN COUNTY BANK  
(2-17-69)  
0.48 Ac.

PAUL W. BLACKWELL ETUX  
(1-30-6)  
0.59 Ac.

14  
15  
16  
17  
18  
19  
20  
21  
22  
23  
24  
25  
26  
27  
28  
29  
30  
31  
32  
33  
34  
35  
36  
37  
38  
39  
40  
41  
42  
43  
44  
45  
46  
47  
48  
49  
50  
51  
52  
53  
54  
55  
56  
57  
58  
59  
60  
61  
62  
63  
64  
65  
66  
67  
68  
69  
70  
71  
72  
73  
74  
75  
76  
77  
78  
79  
80  
81  
82  
83  
84  
85  
86  
87  
88  
89  
90  
91  
92  
93  
94  
95  
96  
97  
98  
99  
100  
101  
102  
103  
104  
105  
106  
107  
108  
109  
110  
111  
112  
113  
114  
115  
116  
117  
118  
119  
120  
121  
122  
123  
124  
125  
126  
127  
128  
129  
130  
131  
132  
133  
134  
135  
136  
137  
138  
139  
140  
141  
142  
143  
144  
145  
146  
147  
148  
149  
150  
151  
152  
153  
154  
155  
156  
157  
158  
159  
160  
161  
162  
163  
164  
165  
166  
167  
168  
169  
170  
171  
172  
173  
174  
175  
176  
177  
178  
179  
180  
181  
182  
183  
184  
185  
186  
187  
188  
189  
190  
191  
192  
193  
194  
195  
196  
197  
198  
199  
200  
201  
202  
203  
204  
205  
206  
207  
208  
209  
210  
211  
212  
213  
214  
215  
216  
217  
218  
219  
220  
221  
222  
223  
224  
225  
226  
227  
228  
229  
230  
231  
232  
233  
234  
235  
236  
237  
238  
239  
240  
241  
242  
243  
244  
245  
246  
247  
248  
249  
250  
251  
252  
253  
254  
255  
256  
257  
258  
259  
260  
261  
262  
263  
264  
265  
266  
267  
268  
269  
270  
271  
272  
273  
274  
275  
276  
277  
278  
279  
280  
281  
282  
283  
284  
285  
286  
287  
288  
289  
290  
291  
292  
293  
294  
295  
296  
297  
298  
299  
300  
301  
302  
303  
304  
305  
306  
307  
308  
309  
310  
311  
312  
313  
314  
315  
316  
317  
318  
319  
320  
321  
322  
323  
324  
325  
326  
327  
328  
329  
330  
331  
332  
333  
334  
335  
336  
337  
338  
339  
340  
341  
342  
343  
344  
345  
346  
347  
348  
349  
350  
351  
352  
353  
354  
355  
356  
357  
358  
359  
360  
361  
362  
363  
364  
365  
366  
367  
368  
369  
370  
371  
372  
373  
374  
375  
376  
377  
378  
379  
380  
381  
382  
383  
384  
385  
386  
387  
388  
389  
390  
391  
392  
393  
394  
395  
396  
397  
398  
399  
400  
401  
402  
403  
404  
405  
406  
407  
408  
409  
410  
411  
412  
413  
414  
415  
416  
417  
418  
419  
420  
421  
422  
423  
424  
425  
426  
427  
428  
429  
430  
431  
432  
433  
434  
435  
436  
437  
438  
439  
440  
441  
442  
443  
444  
445  
446  
447  
448  
449  
450  
451  
452  
453  
454  
455  
456  
457  
458  
459  
460  
461  
462  
463  
464  
465  
466  
467  
468  
469  
470  
471  
472  
473  
474  
475  
476  
477  
478  
479  
480  
481  
482  
483  
484  
485  
486  
487  
488  
489  
490  
491  
492  
493  
494  
495  
496  
497  
498  
499  
500  
501  
502  
503  
504  
505  
506  
507  
508  
509  
510  
511  
512  
513  
514  
515  
516  
517  
518  
519  
520  
521  
522  
523  
524  
525  
526  
527  
528  
529  
530  
531  
532  
533  
534  
535  
536  
537  
538  
539  
540  
541  
542  
543  
544  
545  
546  
547  
548  
549  
550  
551  
552  
553  
554  
555  
556  
557  
558  
559  
560  
561  
562  
563  
564  
565  
566  
567  
568  
569  
570  
571  
572  
573  
574  
575  
576  
577  
578  
579  
580  
581  
582  
583  
584  
585  
586  
587  
588  
589  
590  
591  
592  
593  
594  
595  
596  
597  
598  
599  
600  
601  
602  
603  
604  
605  
606  
607  
608  
609  
610  
611  
612  
613  
614  
615  
616  
617  
618  
619  
620  
621  
622  
623  
624  
625  
626  
627  
628  
629  
630  
631  
632  
633  
634  
635  
636  
637  
638  
639  
640  
641  
642  
643  
644  
645  
646  
647  
648  
649  
650  
651  
652  
653  
654  
655  
656  
657  
658  
659  
660  
661  
662  
663  
664  
665  
666  
667  
668  
669  
670  
671  
672  
673  
674  
675  
676  
677  
678  
679  
680  
681  
682  
683  
684  
685  
686  
687  
688  
689  
690  
691  
692  
693  
694  
695  
696  
697  
698  
699  
700  
701  
702  
703  
704  
705  
706  
707  
708  
709  
710  
711  
712  
713  
714  
715  
716  
717  
718  
719  
720  
721  
722  
723  
724  
725  
726  
727  
728  
729  
730  
731  
732  
733  
734  
735  
736  
737  
738  
739  
740  
741  
742  
743  
744  
745  
746  
747  
748  
749  
750  
751  
752  
753  
754  
755  
756  
757  
758  
759  
760  
761  
762  
763  
764  
765  
766  
767  
768  
769  
770  
771  
772  
773  
774  
775  
776  
777  
778  
779  
780  
781  
782  
783  
784  
785  
786  
787  
788  
789  
790  
791  
792  
793  
794  
795  
796  
797  
798  
799  
800  
801  
802  
803  
804  
805  
806  
807  
808  
809  
810  
811  
812  
813  
814  
815  
816  
817  
818  
819  
820  
821  
822  
823  
824  
825  
826  
827  
828  
829  
830  
831  
832  
833  
834  
835  
836  
837  
838  
839  
840  
841  
842  
843  
844  
845  
846  
847  
848  
849  
850  
851  
852  
853  
854  
855  
856  
857  
858  
859  
860  
861  
862  
863  
864  
865  
866  
867  
868  
869  
870  
871  
872  
873  
874  
875  
876  
877  
878  
879  
880  
881  
882  
883  
884  
885  
886  
887  
888  
889  
890  
891  
892  
893  
894  
895  
896  
897  
898  
899  
900  
901  
902  
903  
904  
905  
906  
907  
908  
909  
910  
911  
912  
913  
914  
915  
916  
917  
918  
919  
920  
921  
922  
923  
924  
925  
926  
927  
928  
929  
930  
931  
932  
933  
934  
935  
936  
937  
938  
939  
940  
941  
942  
943  
944  
945  
946  
947  
948  
949  
950  
951  
952  
953  
954  
955  
956  
957  
958  
959  
960  
961  
962  
963  
964  
965  
966  
967  
968  
969  
970  
971  
972  
973  
974  
975  
976  
977  
978  
979  
980  
981  
982  
983  
984  
985  
986  
987  
988  
989  
990  
991  
992  
993  
994  
995  
996  
997  
998  
999  
1000

3.60 Ac.  
4689

LOGAN COUNTY BANK  
(5-13-69)  
3.37 Ac.


VIRGINIA MCCREARY  
(4-8-71)  
0.86 Ac.

WILSON B. EVANS ETAL  
(4-16-65)  
0.75 Ac.

E. L. SHARP  
(6-28-65) ETUX  
0.35 Ac.

ORVAL H. KERNS  
(4-6-14)  
0.08 Ac.

LOUIE E. SHUCKLE  
KATHLEEN W. WILSON  
BARNABEE WILSON  
(10-11-72)  
0.45 Ac.



SEE PAGE 30

SEE PAGE 29

SEE PAGE 31

SURVEY OR SECTION	SUB. NO.	NO. ACRES	GRANTOR	GRANTEE	ACRES TRANS'FRD	TRANS.	DATE OF TRANSFER	DEED		LOT NO.	SIZE		REMARKS
								VOL.	PAGE		FRONT	DEPTH	
4689		2.22 3.33 0.38	BLANCHE BALLINGER DEC'D	PAUL BALLINGER	2.22 0.38 3.33	✓	11-24-71	338	5-6				
4689		2.22 3.33 0.38	PAUL BALLINGER	MARY JANE VERMILLION	2.22 3.33 0.38	✓	11-24-71	338	7-9				
4689		0.30	PAUL BALLINGER	RUTH MCCONNELL	0.30	✓	11-29-71	338	62				
4689		0.30	RUTH MCCONNELL (HOME SPRINGFIELD OHIO)	MARY JANE VERMILLION	0.30	✓	11-29-71	338	63				
4689		0.06	TRUSTEES, OHIO KNIGHTS OF PYTHIAS	JOHN R. INSKEEP	0.06	✓	3-24-72	339	520- 533		22'	125'	UPPER STORY
4689		2.81 0.35	ETHEL COONS (DEC'D)	KENNETH R. WOLEVER ETUX	2.81 0.35	✓	7-10-72	341	557- 560				
4689		0.05	BERTHA J. SMITH (GIBSON)	JOHN R. INSKEEP	0.05	✓	8-11-72	342	308- 309				
4689		0.05	JOHN R. INSKEEP ETUX	PATRICK G. MEEKER ETAL	0.05	✓	8-11-72	342	313- 315				
4689		0.54	MARY A. SIDDEAS (MILLERS GOLD SEAL DAIRY INC.)	THOMAS N. MCCREARY ETUX	0.54	✓	10-24-72	343	434- 435				
4689		0.49	HAWTHORN MELLODY FARMS DAIRY, INC.	LUAN BOERGER	0.49	✓	10-15-73	349	702- 704				
4689		0.05 0.05	PATRICK G. MEEKER ETUX	CARMAN L. SCOTT ETALL	0.05 0.05	✓	5-31-74	353	214- 217				PT. LOTS 43, 44
4689		0.54	THOMAS N. MCCREARY ETUX	HAROLD A. MORTIMORE ETAL	0.54	✓	9-8-75	360	115- 116				
4689		0.31	EDWARD CLINGELMAN (DEC'D)	MARILYN BAILEY CLINGELMAN	0.31	✗	6-22-77	371	37- 38				
4689		0.58	EDWARD CLINGELMAN (DEC'D)	MARILYN BAILEY CLINGELMAN	0.58	✗	6-22-77	371	39- 40				
4689		0.44	CATHERINE C. YODER	MARY KLIMENA JACKSON	0.44	✗	8-2-77	371	883- 884				

PERRY TOWNSHIP

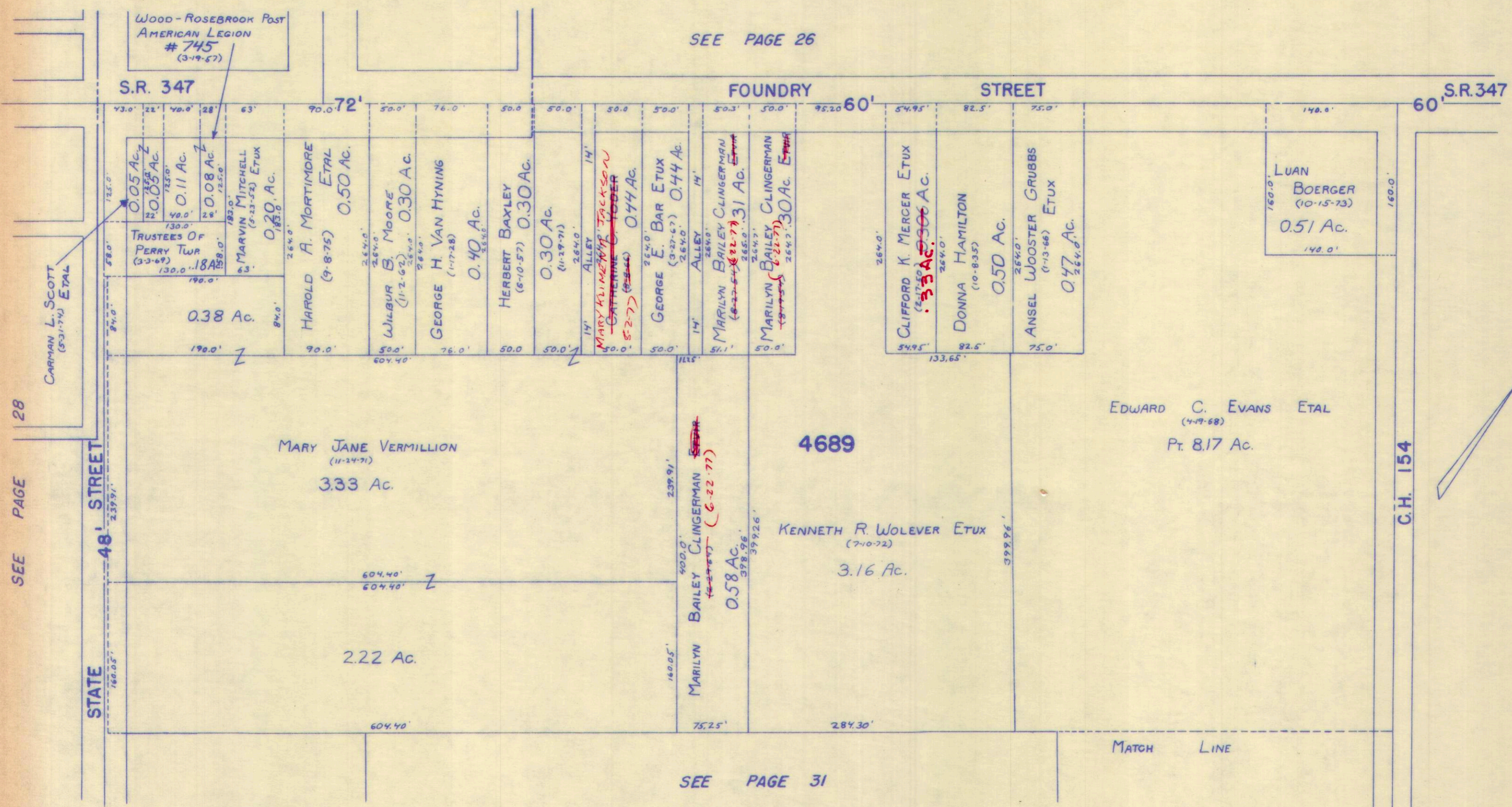
666-3465

EAST LIBERTY

V.M.S. NO. 4689

SCALE = 1" = 100'

SEE PAGE 26



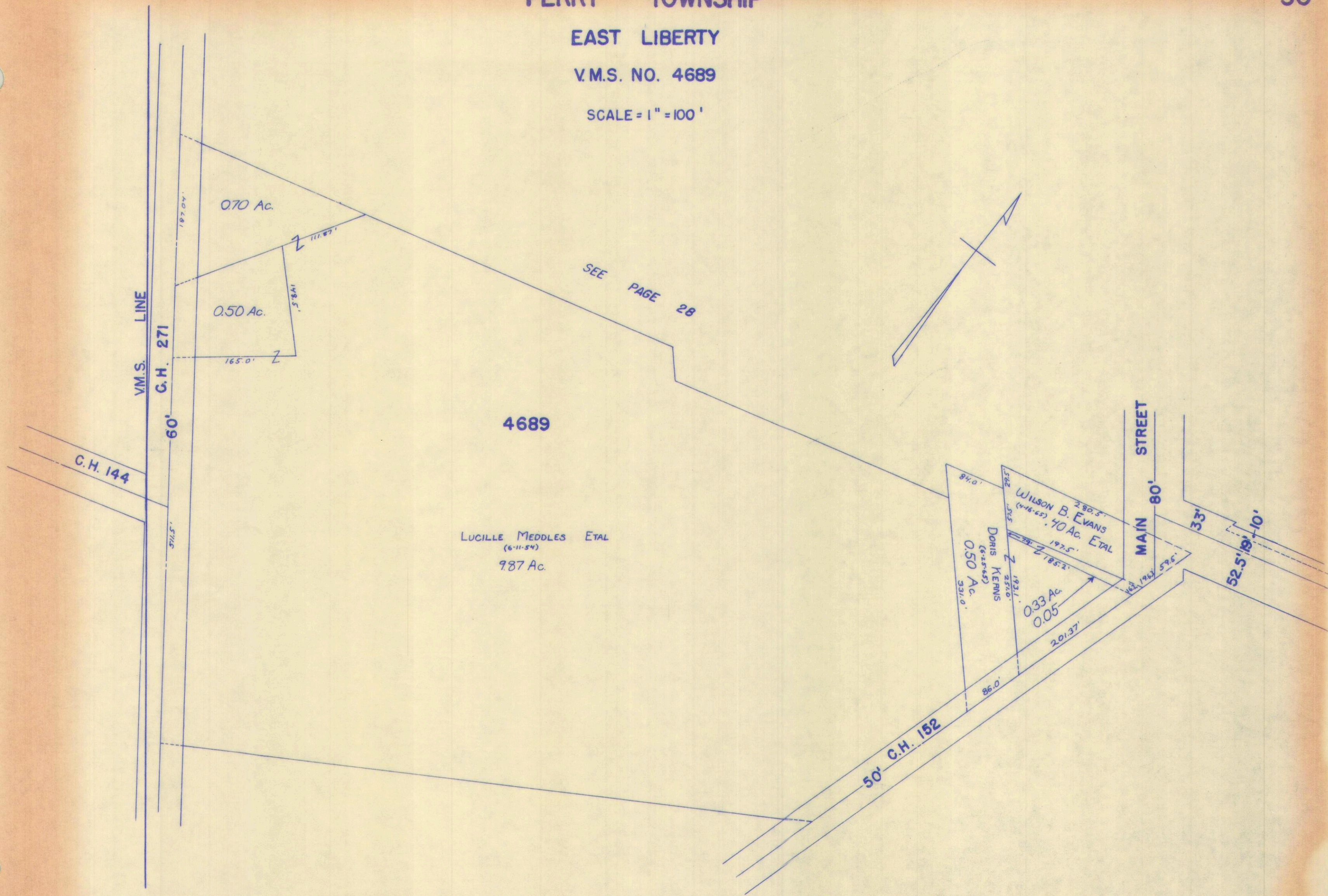
SEE PAGE 28

PERRY TOWNSHIP

EAST LIBERTY

V.M.S. NO. 4689

SCALE = 1" = 100'



SURVEY OR SECTION	SUB. NO.	NO. ACRES	GRANTOR	GRANTEE	ACRES TRANS'FRD	TRANS.	DATE OF TRANSFER	DEED		LOT NO.	SIZE		REMARKS
								VOL.	PAGE		FRONT	DEPTH	
4689		10.51	LULU M. FITZPATRICK DEC'D	OKIE FITZPATRICK	10.51	✓	6-7-71	335	345- 346				
4689		10.51	OKIE D. FITZPATRICK	ROE STANLEY ETUX	10.51	✓	1-21-72	338	665- 668				
4689		1.67	OKIE D. FITZPATRICK	ROE STANLEY ETUX	1.67	✓	1-21-72	338	665- 668				

EAST LIBERTY

V.M.S. NO. 4689

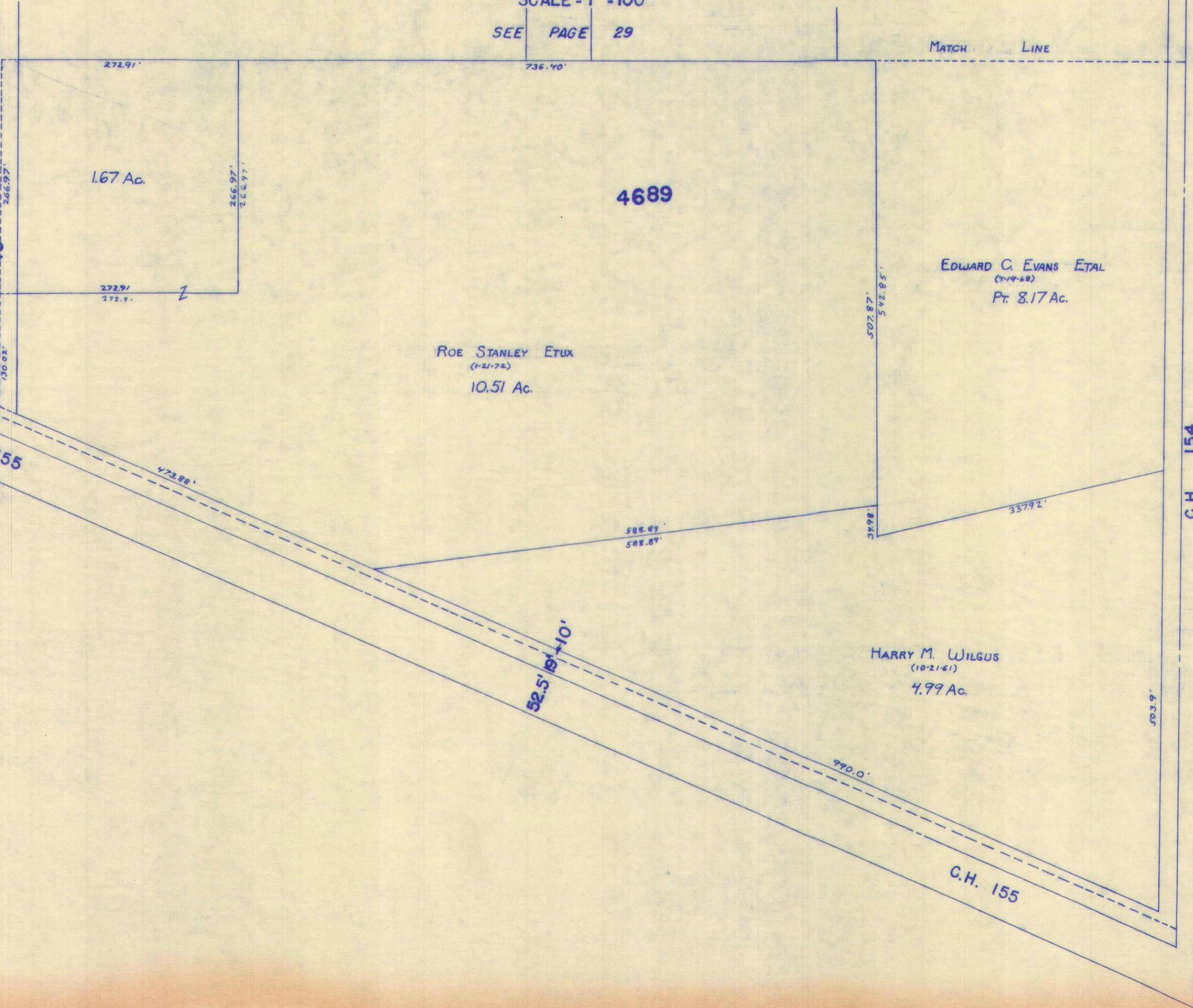
SCALE = 1" = 100'

SEE PAGE 29

MATCH LINE

SEE PAGE 28

STATE STREET 48'

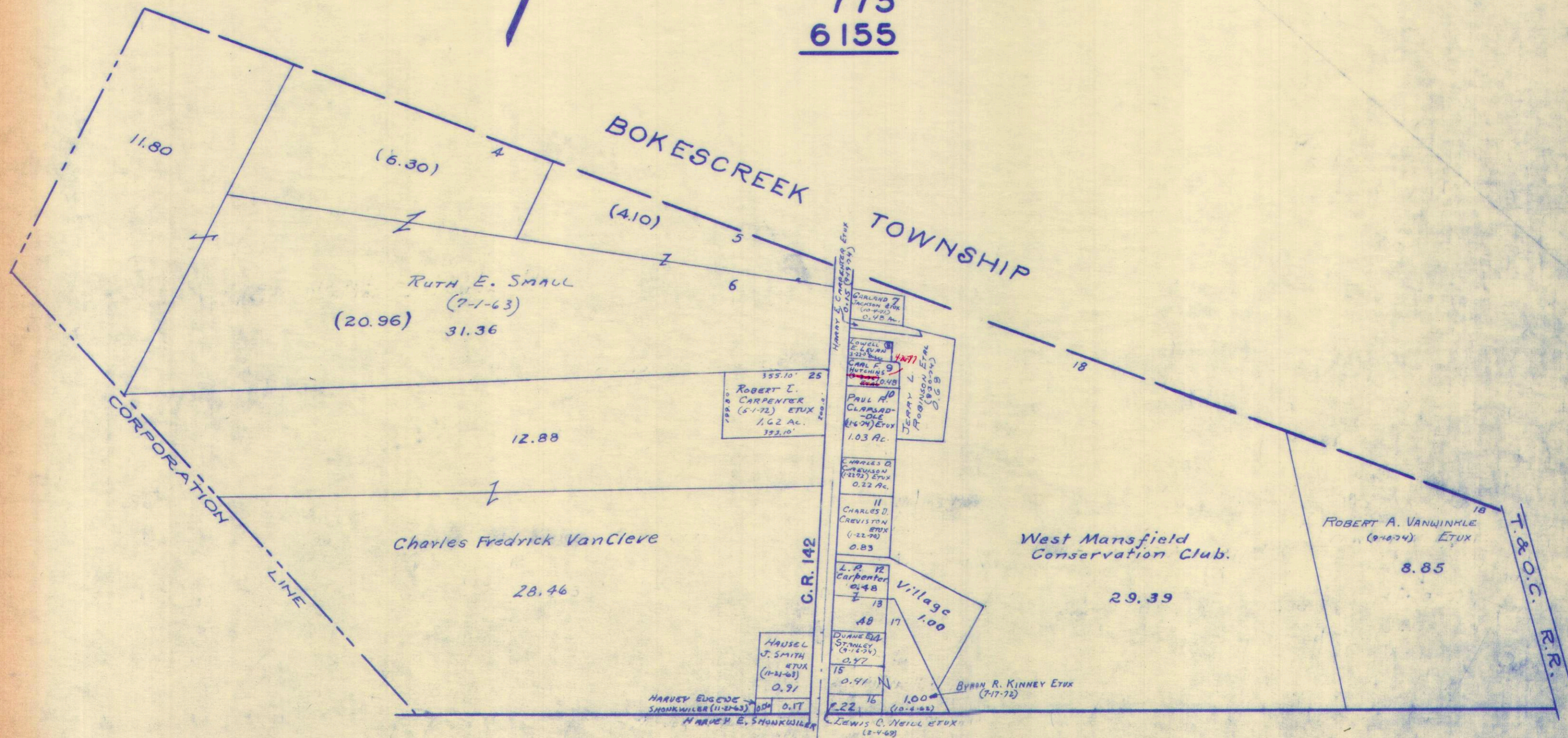
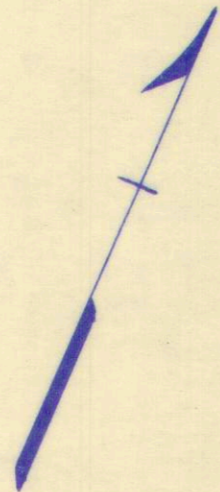


SURVEY OR SECTION	SUB. NO.	NO. ACRES	GRANTOR	GRANTEE	ACRES TRANS'FRD	TRANS.	DATE OF TRANSFER	DEED		LOT NO.	SIZE		REMARKS
								VOL.	PAGE		FRONT	DEPTH	
775 6155		1.62	HARLEY McGINNIS Fred VauCleve ETUX	GARLAND JACKSON ETUX Robert L. Carpenter ETUX	0.48 1.62	✓	10-4-71 5-1-72	337 340	211-212 152-153				W. Mansfield W. Mansfield
775 6155	18	8.85	<del>4/100</del> 1.00 AC. RUSSELL S. MEDDLES LULAC. MOFFITT (Dec'd)	BYRON R. KINNEY ETUX Edwin E. MOFFITT ETAL	<del>4/100</del> 1.00 AC. 8.85	✓	7-17-72 8-4-72	341 342	608- 491				
775 6155		0.68	LULAC. MOFFITT (Dec'd)	Edwin E. MOFFITT ETAL	0.68	✓	8-23-72	342	491 493				
775 6155		0.68	Edwin E. MOFFITT ETAL	ROY JACKSON ETUX	0.68	✓	8-23-72	342	309- 312				
775 6155	9	.48	MARY O'DELL ETAL	CLARA HUTCHINS	.48	✓	10-20-72	344	593				
775 6155		.48	OLIVER RAY O'DELL DEC'D	MARY O'DELL ETAL	.48	✓	12-13-72	344	232 233				
775 6155		1.25	OLIVER RAY O'DELL (Dec'd)	CHARLES D. CREVISON ETUX	1.25	✓	1-22-73	344	896- 897				
775 6155		0.47	RUTH N. MITCHELL (Dec'd)	W. VICTOR MITCHELL	0.47	✓	5-3-73	346	662- 663				
775 6155	8	.20	OLIVER RAY O'DELL DEC'D	JERRY L. ROBINSON ETAL	.20	✓	5-11-73	346	860- 863				
775 6155		.68	ROY JACKSON ETUX	DONALD CREVISON	.68	✓	3-15-74	351	692- 694				
775 6155	8	.20	JERRY L. ROBINSON ETUX	LOWELL E. LEVAN	.20	✓	3-22-74	351	860- 861				UNDIVIDED 1/2 INT.
775 6155		.68	DONALD CREVISON	JERRY L. ROBINSON ETAL	.68	✓	8-30-74	354	898- 899				
775 6155		8.85	Edwin E. MOFFITT ETAL	ROBERT A. VANWINKLE ETUX	8.85	✓	9-10-74	355	188- 189				
775 6155		.47	W. VICTOR MITCHELL DEC'D	DUANE E. STANLEY	.47	✓	9-16-74	355	299- 301				
775 6155		0.15	CITIZENS FED. SAV. & LOAN ASSOC.	HARRY E. CARPENTER ETUX	0.15	✓	9-18-74	355	368- 370				
775 6155		1.25	CHARLES D. CREVISON ETUX	PAUL R. CLAPSADDLE ETUX	1.03	✓	11-6-74	356	21-22				NEW SURVEY
775 6155		0.48	CLARA HUTCHINS (Dec'd)	CARL F. HUTCHINS ETAL	0.48	✓	3-3-76	362	429- 430				
775 6155		0.48	RAY GANSON ETAL	CARL F. HUTCHINS ETAL	0.48	✓	3-3-76	362	431- 433				
775 6155		0.48	MARSHA JEAN HUTCHINS	CARL F. HUTCHINS	0.48	✓	4-26-77	370	655- 657				

WEST MANSFIELD CORPORATION

SCALE 300 FEET TO THE INCH

775  
6155



See Page 6



30	SURVEY OR SECTION	SUB. NO.	NO. ACRES	GRANTOR	GRANTEE	ACRES TRANSFERRED	TRANS.	DATE OF TRANSFER	DEED		FARM No. LOT NO.	SIZE		REMARKS
									VOL.	PAGE		FRONT	DEPTH	
	5089	17	99.24			99.24								
	5091	2-3-4-5	359.01	DANA R. SHIRK ETUX	SIDNEY L. HURDLE	359.01	✓	9-28-72	343	110-112				NEW SURVEY [90.00+10.50+0.50 53.50+39.70+117.00+142.32]
	5089	17	99.24			99.24								
	5091	2	359.01	SIDNEY L. HURDLE	COMMUTER FARMS, INC.	359.01	✓	7-25-73	348	234-236				
	5089	17	99.24	COMMUTER FARMS, INC.	RALPH H. DOBBINS ETAL	6.97	✓	8-21-73	348	839-841	22 ✓			NEW SURVEY
	5091	2	359.01	COMMUTER FARMS, INC.	RAYMOND O. BOUDRIE ETAL	15.13	✓	8-21-73	348	856-858	40 ✓			NEW SURVEY
	5089	17	92.27	COMMUTER FARMS, INC.	CHARLES H. BIDWELL ETAL	8.15	✓	9-18-73	349	322-324	29 ✓			NEW SURVEY
	5089	17	84.12	COMMUTER FARMS, INC.	CHARLES H. BIDWELL ETAL	8.15	✓	9-18-73	349	325-327	30 ✓			NEW SURVEY
	5091	2	343.88	COMMUTER FARMS, INC.	REX S. RIGGS ETUX	7.31	✓	9-19-73	349	337-339	12 ✓			NEW SURVEY
	5089	17	75.97	COMMUTER FARMS, INC.	RICHARD TROUT ETUX	6.99	✓	10-29-73	349	912-914	23 ✓			NEW SURVEY
	5091	2	336.57	COMMUTER FARMS, INC.	WILLIAM H. ERWIN ETUX	8.57	✓	10-29-73	349	909-911	10 ✓			NEW SURVEY
	5089	17	68.98	COMMUTER FARMS, INC.	WILLIAM H. ERWIN ETUX	9.57	✓	10-29-73	349	915-917	31 ✓			NEW SURVEY
	5089	17	59.41	"	HERBERT E. KINNAN KINNAMAN ETUX	5.29	✓	12-3-73	350	379-381	26 ✓			NEW SURVEY
	5089	17	7.31	REX S. RIGGS ETUX	COMMUTER FARMS, INC.	7.31	✓	12-26-73	350	652-654	12 ✓			
	5089	17	54.12	COMMUTER FARMS, INC.	JOHN P. METZLER ETUX	8.76	✓	2-6-74	351	211-213	32 ✓			NEW SURVEY
	5089		6.13	COMMUTER FARMS INC.	MICHAEL R. CLINE ETUX	6.13	✓	5-21-74	353	19-21	27 ✓			
	5089		7.82	"	PETER P. YASKO ETUX	7.82	✓	5-21-74	353	28-29	28 ✓			
	5089		6.39	"	LARRY A. THURSTON ETUX	6.39	✓	5-21-74	353	22-24	24 ✓			
	5089		5.21	"	"	5.21	✓	5-21-74	353	25-27	25 ✓			
	5091		8.02	"	WILLIAM ARTHUR HOATLAND ETUX	8.02	✓	5-21-74	353	31-33	39 ✓			
	5091		7.98	"	"	7.98	✓	5-21-74	353	34-36	38 ✓			
	5091		8.03	"	"	8.03	✓	5-21-74	353	37-39	37 ✓			
	5091		7.31	"	JIM F. SHIRK ETUX	7.31	✓	5-21-74	353	40-42	12 ✓			
	5091		7.60	"	JIM F. SHIRK ETUX	7.60	✓	5-21-74	353	43-45	2 ✓			
	5091		7.11	"	"	7.11	✓	5-21-74	353	46-48	4 ✓			
	5091		7.13	"	"	7.13	✓	5-21-74	353	49-51	1 ✓			
	5091		6.68	"	"	6.68	✓	5-21-74	353	52-54	3 ✓			
	5091		7.96	"	"	7.96	✓	5-21-74	353	55-57	6 ✓			
	5091		7.53	"	"	7.53	✓	4-21-74	353	58-60	5 ✓			
	5091		8.82	"	"	8.82	✓	5-21-74	353	61-63	11 ✓			
	5089		6.99	RICHARD TROUT ETUX	LARRY E. MILLER ETUX	6.99	✓	7-1-74	353	962-963	23 ✓			
	5091		8.20	COMMUTER FARMS INC.	WESLEY E. SCHOFIELD ETUX	8.20	✓	7-29-74	354	375-377	33 ✓			
	5091		8.16	"	WESLEY E. SCHOFIELD ETUX	8.16	✓	7-29-74	354	378-380	34 ✓			
	5091		8.07	"	WILLIAM ARTHUR HOATLAND ETUX	8.07	✓	7-29-74	354	381-383	36 ✓			
	5091		8.12	COMMUTER FARMS INC.	EMILY E. WILLIAMS	8.12	✓	8-28-74	354	891-893	35			
	5091		11.57	"	REX S. MILLER ETUX	11.57	✓	10-24-74	356	412-414	21			
	5091		23.94	COMMUTER FARMS, INC.	DANA R. SHIRK ETUX	23.94	✓	10-25-74	355	895-897	7-8-9			NEW SURVEY
	5091		142.26	COMMUTER FARMS, INC.	ARNOLD RAY GUSSELL ETUX	98.96	✓	11-20-74	356	184-186				NEW SURVEY
	5089		43.30	COMMUTER FARMS INC.	REX S. MILLER ETUX	43.30	✓	11-27-74			20, 21			NEW SURVEY
	5089		41.57	COMMUTER FARMS INC.	REX S. MILLER ETUX	41.57	✓	11-27-74			20, 21			NEW SURVEY
	5091		8.57	WILLIAM H. ERWIN ETUX	COMMUTER FARMS, INC.	8.57	✓	4-25-75	358	94-96	10			
	5091		8.12	EMILY E. WILLIAMS	"	8.12	✓	4-25-75	358	97-99	35			
	5091		15.13	RAYMOND O. BOUDRIE ETUX	"	15.13	✓	4-25-75	358	100-102	40			
	5091		8.57	COMMUTER FARMS, INC.	DANA R. SHIRK ETUX	8.57	✓	9-12-75	360	198-202	10, 13, 14, 15, 16			NEW SURVEY
	5089		7.57	WILLIAM H. ERWIN ETUX	COMMUTER FARMS, INC.	7.57	✓	11-24-75	361	194-196	31			
	5091		8.20	WESLEY E. SCHOFIELD ETUX	WESLEY A. SCHOFIELD ETAL	8.20	✓	6-21-76	364	781-782				
	5089		39.70	LARRY COONS	DANA R. SHIRK ETUX	39.70	✓	12-1-76	367	975-977				NO TRANSFER
	5091		10.50, 0.50	Q. C.	COMMUTER FARMS, INC.	10.50, 0.50	✓	7-25-77	371	730-732	29			
	5089		8.15	CHARLES H. BIDWELL ETAL	"	8.15	✓	7-25-77	371	733-735	30			
	5089		8.15	"	"	8.15	✓	9-1-77	372	377-379	30			

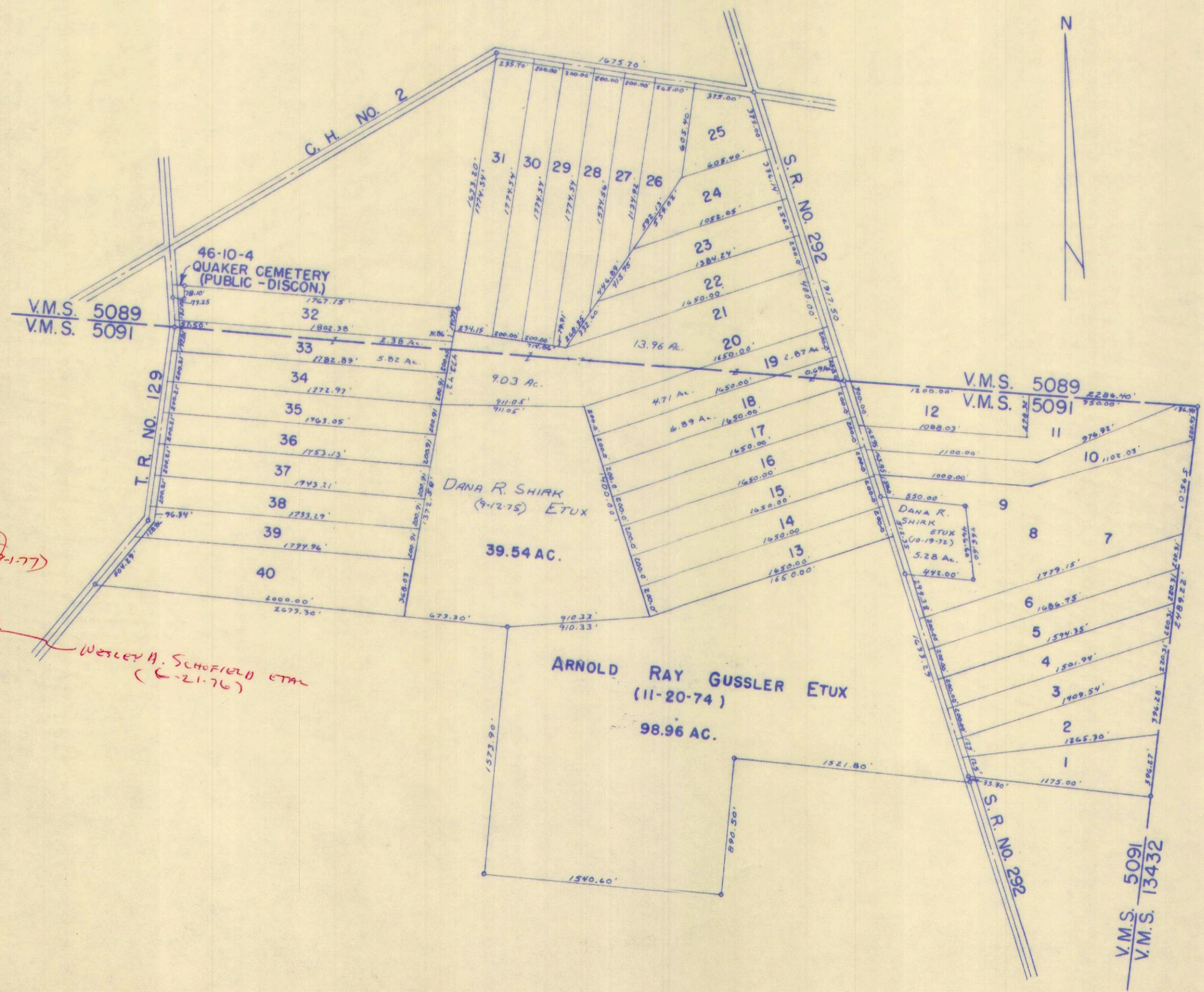
PERRY TOWNSHIP

V. M. S. NO. 5089 - 5091

BABY FARMS

SCALE: 1" = 10 CHAINS = 660'

FARM NO.	ACRE-AGE	NAME	DATE
1	7.13	JIM F. SHIRK ETUX	5-21-74
2	7.60	" " "	" "
3	6.68	" " "	" "
4	7.11	" " "	" "
5	7.53	" " "	" "
6	7.96	" " "	" "
7			
8	23.94	DANA R. SHIRK ETUX	10-25-74
9			
10	8.57	DANA R. SHIRK ETUX	9-12-75
11	8.82	JIM F. SHIRK ETUX	5-21-74
12	7.31	" " "	" "
13	7.58	DANA R. SHIRK ETUX	9-12-75
14	7.58	" " "	" "
15	7.58	" " "	" "
16	7.58	" " "	" "
17	7.58	" " "	" "
18	7.58	" " "	" "
19	7.58	" " "	" "
20		REX S. MILLER ETUX	12-9-74
21	22.99	REX S. MILLER ETUX	12-9-74
22	6.97	RALPH H. DOBBINS ETAL	8-21-73
23	6.99	LARRY E. MILLER ETUX	7-1-74
24	6.39	LARRY A. THURSTON ETUX	5-21-74
25	5.21	" " "	" "
26	5.29	HERBERT E. KINNAHAN ETAL	12-3-75
27	6.13	MICHAEL R. CLINE ETUX	5-21-74
28	7.82	PETER P. YASHO ETUX	5-21-74
29	8.15	<del>COMMUTER FARMS, INC.</del>	<del>9-18-75</del>
30	8.15	<del>COMMUTER FARMS, INC.</del>	<del>9-18-75</del>
31	9.57	COMMUTER FARMS, INC.	11-24-75
32	8.76	JOHN P. METZLER ETUX	2-6-74
33	8.20	WESLEY E. SCHOFIELD ETUX	7-29-74
34	8.16	" " "	" "
35	8.12	COMMUTER FARMS, INC.	4-25-75
36	8.07	WILLIAM ARTHUR HOATLAND ETUX	7-29-74
37	8.03	" " "	5-21-74
38	7.98	" " "	" "
39	8.02	" " "	" "
40	15.13	COMMUTER FARMS, INC.	4-25-75



*Wesley A. Schofield etal (6-21-76)*

SURVEY OR SECTION	SUB. NO.	NO. ACRES	GRANTOR	GRANTEE	ACRES TRANSFRD	TRANS.	DATE OF TRANSFER	DEED		LOT NO.	SIZE		REMARKS
								VOL.	PAGE		FRONT	DEPTH	

DARRELL G. KINNEY ETUX

HERBERT E. FAWN ETUX

✓

3-27-73

345

~~844~~  
845

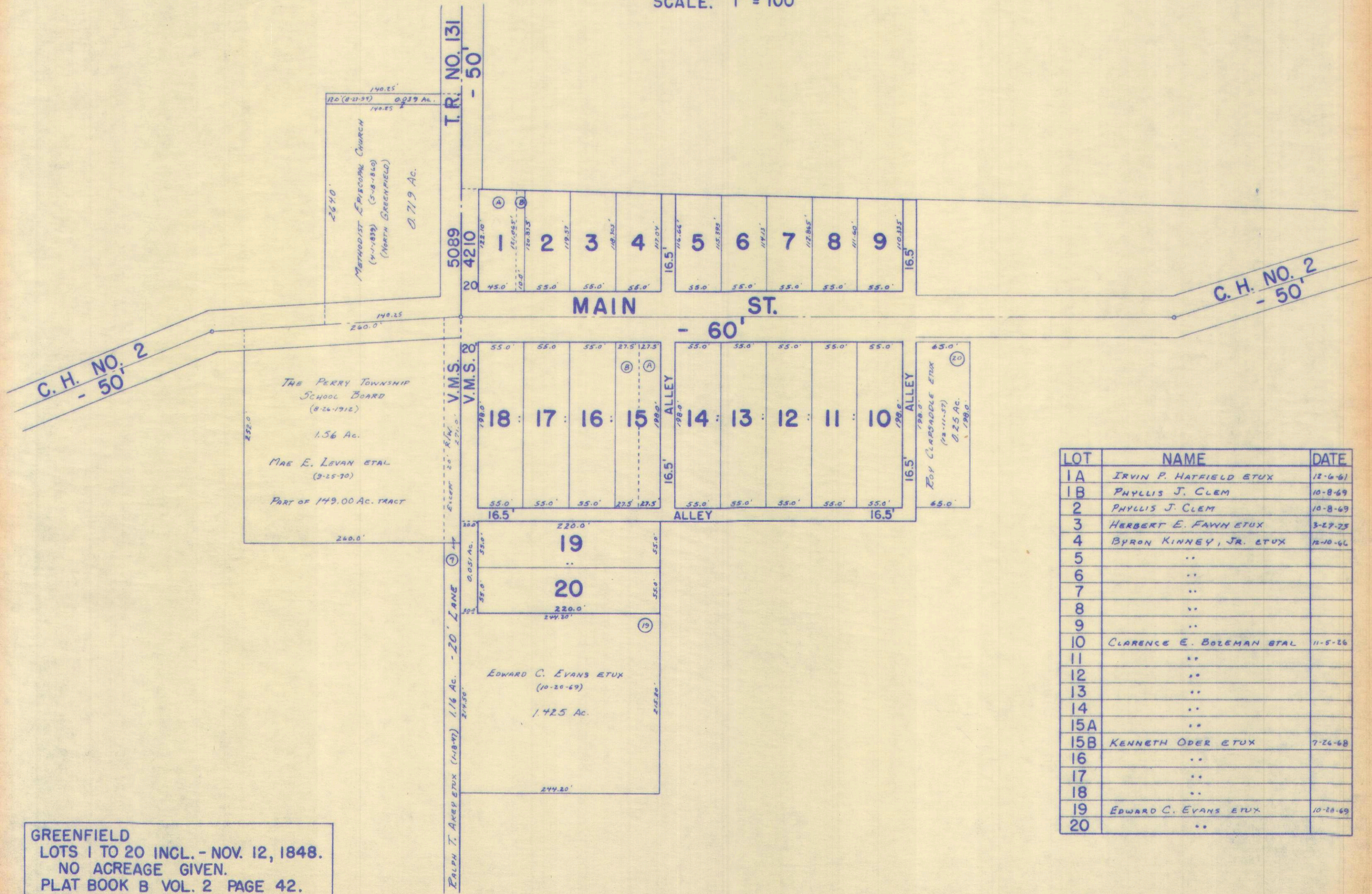
3

# PERRY TOWNSHIP

## GREENFIELD

V.M.S. NO. 4210

SCALE: 1" = 100'



GREENFIELD  
 LOTS 1 TO 20 INCL. - NOV. 12, 1848.  
 NO ACREAGE GIVEN.  
 PLAT BOOK B VOL. 2 PAGE 42.

LOT	NAME	DATE
1A	IRVIN P. HATFIELD ETUX	12-6-61
1B	PHYLLIS J. CLEM	10-8-69
2	PHYLLIS J. CLEM	10-8-69
3	HERBERT E. FAWN ETUX	3-27-25
4	BYRON KINNEY, JR. ETUX	12-10-66
5	..	
6	..	
7	..	
8	..	
9	..	
10	CLARENCE E. BOZEMAN ETAL	11-5-26
11	..	
12	..	
13	..	
14	..	
15A	..	
15B	KENNETH ODER ETUX	7-26-68
16	..	
17	..	
18	..	
19	EDWARD C. EVANS ETUX	10-28-69
20	..	

DRAWN:  
 NOVEMBER 12, 1971  
 DANIEL E. GILBERT, T.M.D.