

INDEX

VIRGINIA MILITARY SURVEYS

V.M.S.	PAGE	V.M.S.	PAGE
9925	6	10503	17
9946	6	11015	18
9947	6	12074	12
9948	5	12178	19
9949	4	12181	14
9950	3	12277	22
9951	2	12278	17
9952	1	12279	19
9968	7	12311	17
9969	8	13079	13
9970	9	13116	12
9971	10	13137	12
9972	11	13334	20
9973	12	13341	20
9974	12	13393-SOUTH PART	21
9987	16	13393-NORTH PART	22
9988	15	13403	20
9989	14	14032	13
9997	15	14159	18
10121	6	14288	18
10502	13	14568	12
		16147	12

ALLOTMENTS, TOWNS & VILLAGES PAGE

BELLE CENTER CORP.	28-29-30-30A-31
FERNWOOD SUBDIVISION	25
FERNWOOD NO. 2	25-A
FERNWOOD NO. 3 & 4	25-B
MARYSVILLE ALLOTMENT	23
NEW RICHLAND	27
NORTHWOOD	1
O'CONNORS ALLOTMENT	24
O'CONNORS ALLOTMENT	24-A
O'CONNORS ALLOTMENT NO. 2	23
SPORT POINT	26
BEAR WALLOW SUB. NO. 1 (PONEY ISLAND)	26-A
INDIAN LAKE SHORES ALLOTMENTS 1, 2 & 3	32-A, B, C, D, E, F & G.
NORTH FORK SUBDIVISION 1 & 2	33-33A
FERNWOOD MOBILE VILLAGE NO. 1	25-D

RICHLAND TOWNSHIP

PAGE 0

INDEX MAP

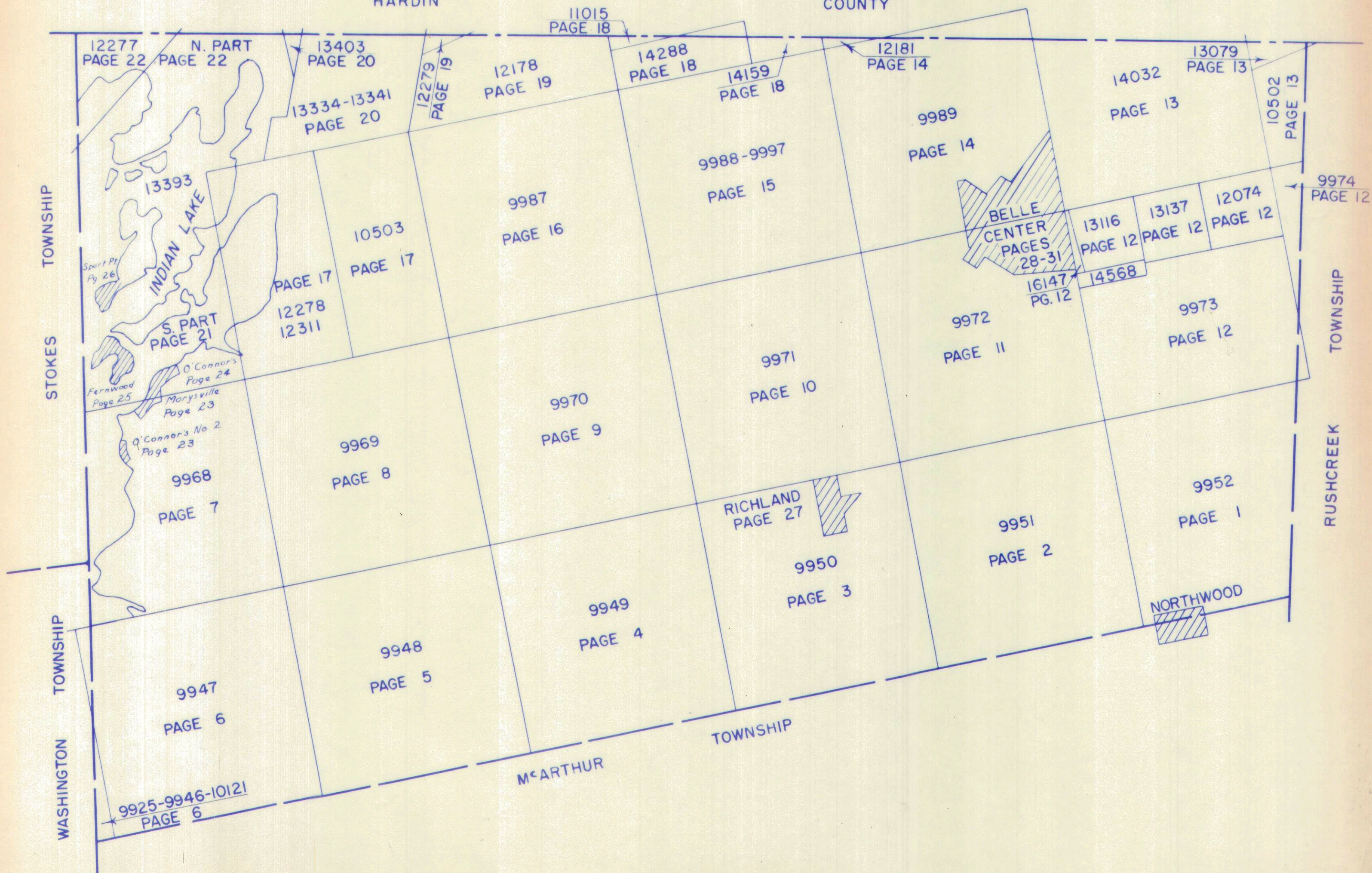
CORRECTED TO:

May 31, 1989

VIRGINIA MILITARY SURVEYS

HARDIN

COUNTY



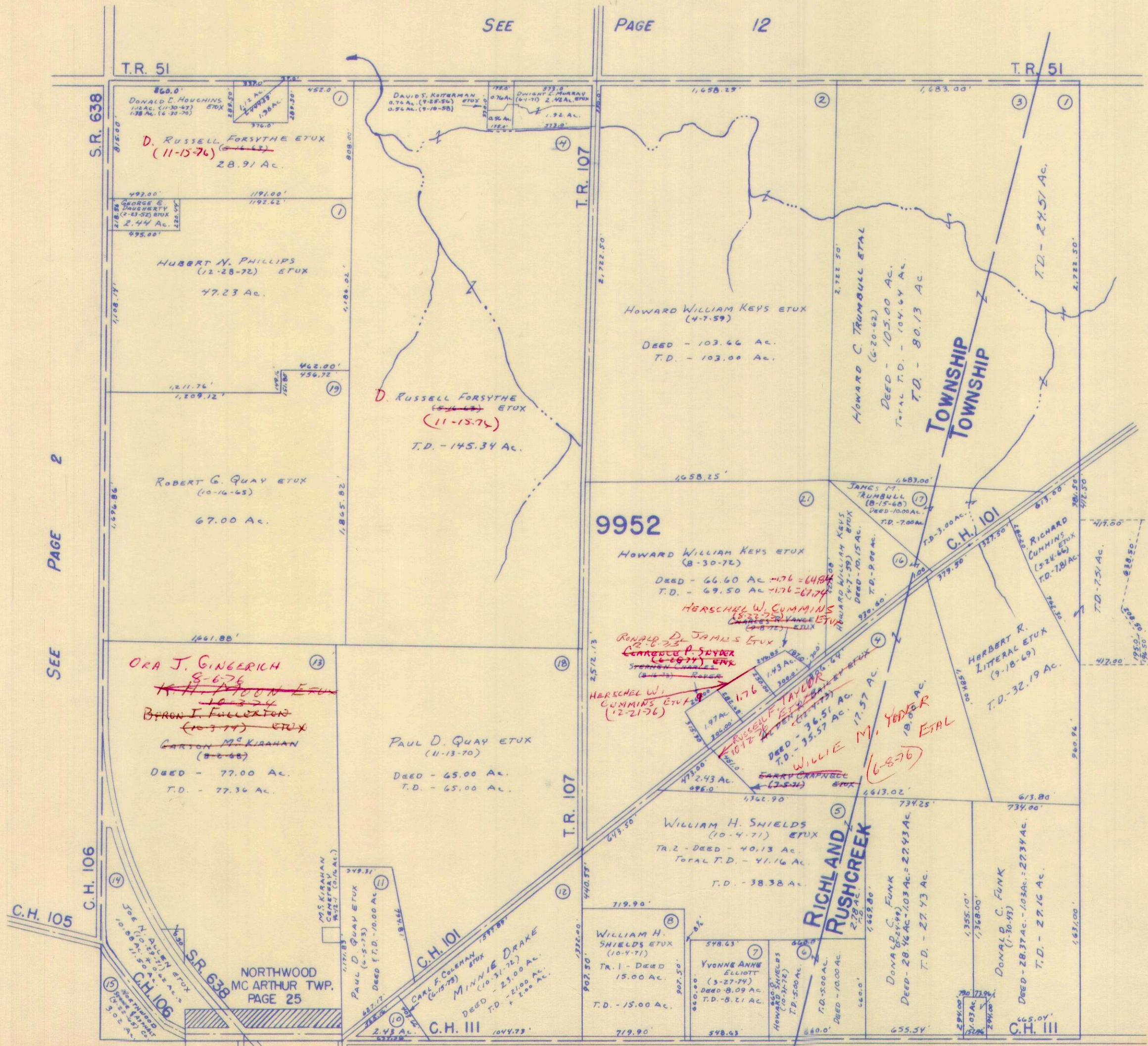
SURVEY OR SECTION	SUB. NO.	NO. ACRES	GRANTOR	GRANTEE	ACRES TRANS'FRD	TRANS.	DATE OF TRANSFER	DEED		LOT NO.	SIZE		REMARKS
								VOL.	PAGE		FRONT	DEPTH	
9952		1.92	Darrel Millisor ETUX	Dwight L. Murrady ETUX	1.92	✓	6-2-71	335	301-302				Richland
9952		2.42	Darrel Millisor ETUX	Dwight L. Murrady ETUX	2.42	✓	6-2-71	335	301-302				"
9952	5 & 8	15.00 38.38	WALLACE J. SKIDMORE ETAL	WILLIAM H. SHIELDS ETUX	15.00 38.38	✓	10-7-71	337	291-283				"
9952		10.00	J.E. MAHANAN ETUX	OMAR E. WYBURN	10.00	✓	10-22-71	337	526-527				"
9952		10.00	OMAR E. WYBURN	RICHARD G. WYBURN	10.00	✓	10-22-71	337	526-527				"
9952	14	11.50	HOWARD W. SULLMAN, JR. ETUX	JOE N. ALLEN ETUX	11.50	✓	11-3-71	337	690-691				"
9952	21	72.90	HOWARD WILLIAM KEYS	HELEN GRACE KEY	71.47	✓	9-8-72	342	783-784 785-786				1/2 INT.
9952		1.43	HOWARD WILLIAM KEYS	CHARLES R. VANCE ETUX	1.43	✓	9-8-72	342	783-784				"
9952	9, 12	23.00	ORPHA SHIELDS DEC'D	MIMNIE DRAKE	23.00	✓	11-17-72	343	894				"
9952	6	5.00	"	HOWARD SHIELDS	5.00	✓	11-17-72	343	893				"
9952	1	47.23	ELDON H. PHILLIPS ETAL	HOWARD A. TRAU II	47.23	✓	12-28-72	344	427-429				"
9952	1	47.23	HOWARD A. TRAU II	HUBERT N. PHILLIPS ETUX	47.23	✓	12-28-72	344	430-432				"
9952	11	10.00	RICHARD G. WYBURN	PAUL D. QUAY ETUX	10.00	✓	6-4-73	347	291				"
9952	10	2.00	DANIEL C. MCLEAN DEC'D	CLEMMMA V. MCLEAN	2.00	✓	6-8-73	347	403-404				"
9952	10	2.43	OMAR E. WYBURN ETUX	CARL F. COLEMAN ETUX	2.43	✓	6-20-73	347	617-618				NEW SURVEY
9952	21	71.47	HOWARD WILLIAM KEYS ETUX	STEPHEN CHARLES ROYER	1.97	✓	8-16-73	348	74-75 428-429				"
9952	4	17.57	EDWARD L. CARVER ETUX	ALDEN R. BAILEY ETUX	17.57	✓	12-4-73	350	429				"
9952	7	8.21	JERRY ACE ELLIOTT DEC'D	YVONNE A. ELLIOTT	8.21	✓	3-27-74	351	968				"
9952		1.97	STEPHEN CHARLES ROYER ETUX	CLARENCE P. SNYDER ETUX	1.97	✓	6-28-74	353	787-789				"
9952		77.86	CARSON M. KIRAHAN ETUX	BYRON I. FULLERTON ETUX	77.86	✓	10-3-74	355	561-562 575-576				"
9952		77.86	BYRON I. FULLERTON ETUX	K. H. MOON ETUX	77.86	✓	10-3-74	355	576				"
9952		1.97	CLARENCE P. SNYDER ETUX	RONALD D. JAMES ETUX	1.97	✓	2-6-75	357	119-120				"
9952		1.43	CHARLES R. VANCE ETUX	HERSCHEL W. CUMMINS ETUX	1.43	✓	8-22-75	359	817-818				"
9952		17.57	ALDEN R. BAILEY ETUX	WILLIE M. YODER ETAL	17.57	✓	6-8-76	364	582-583 675-676				"
9952		77.00	K. H. MOON ETUX	ORA J. GINGERICH ETUX	77.00	✓	8-6-76	265	675-676				"
9952		2.43	LARRY CRAPNELL ETUX	RUSSELL F. TAYLOR ETUX	2.43	✓	10-12-76	366	967				"
9952		28.91	RUSSELL FORSYTHE ETUX	MARILYN SCOTT	28.91	✓	11-15-76	367	693-697				"
9952		145.34	MARILYN SCOTT	D. RUSSELL FORSYTHE ETUX	145.34	✓	11-15-76	367	698-702				"
9952		28.91			28.91	✓							"
9952		145.34			145.34	✓							"
9952		69.50	HOWARD WILLIAM KEYS ETUX	HERSCHEL W. CUMMINGS ETUX	1.76	✓	12-21-76	368	285-286				NEW SURVEY

RICHLAND TOWNSHIP

V. M. S. NO. 9952

SCALE: 1" = 10 CHAINS = 660'

SEE PAGE 12



SEE RUSHCREEK TOWNSHIP PAGE 9

McARTHUR TOWNSHIP

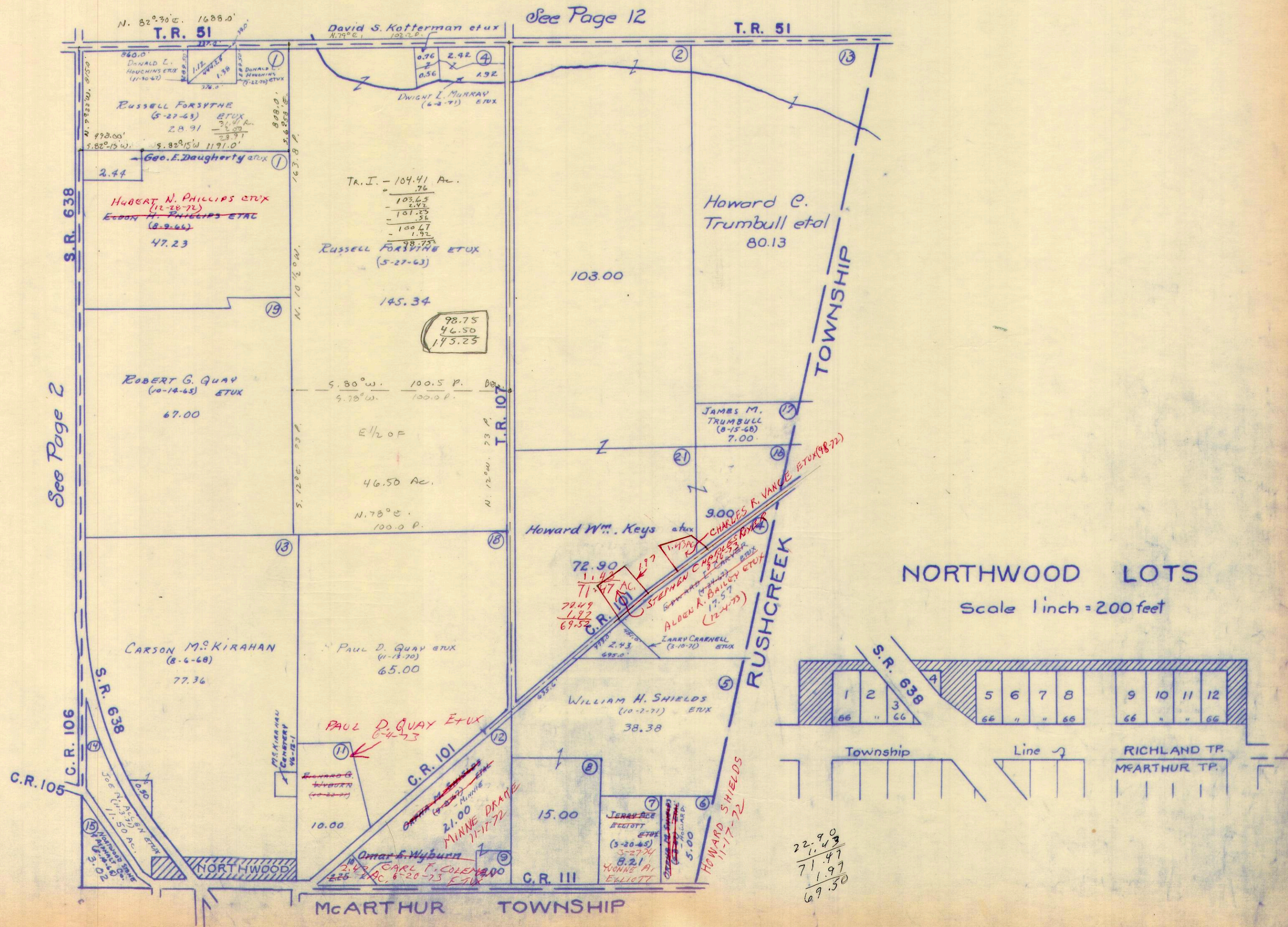
SEE McARTHUR TOWNSHIP PAGE 9

DRAWN: MARCH 29, 1974
DANIEL E. GILBERT, T.M.D.

RICHLAND TOWNSHIP
VIRGINIA MILITARY SURVEY 9952

SCALE 10 CHAINS TO THE INCH

1.12
1.38
2.50

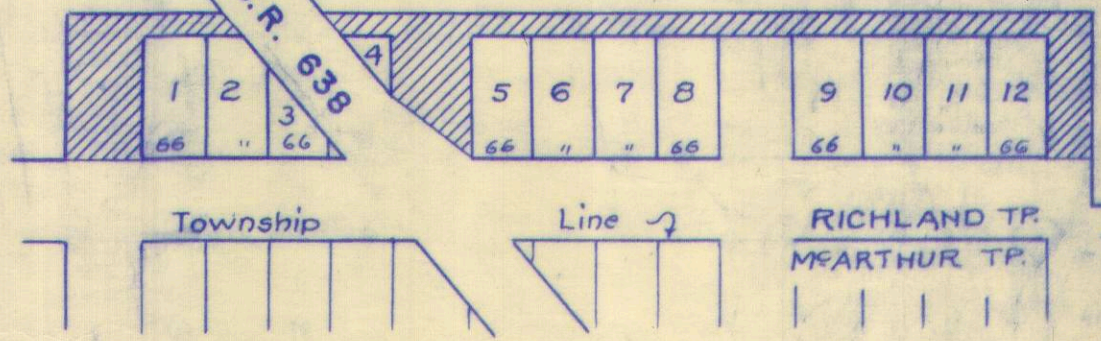


See Page 12

See Page 2

NORTHWOOD LOTS

Scale 1 inch = 200 feet



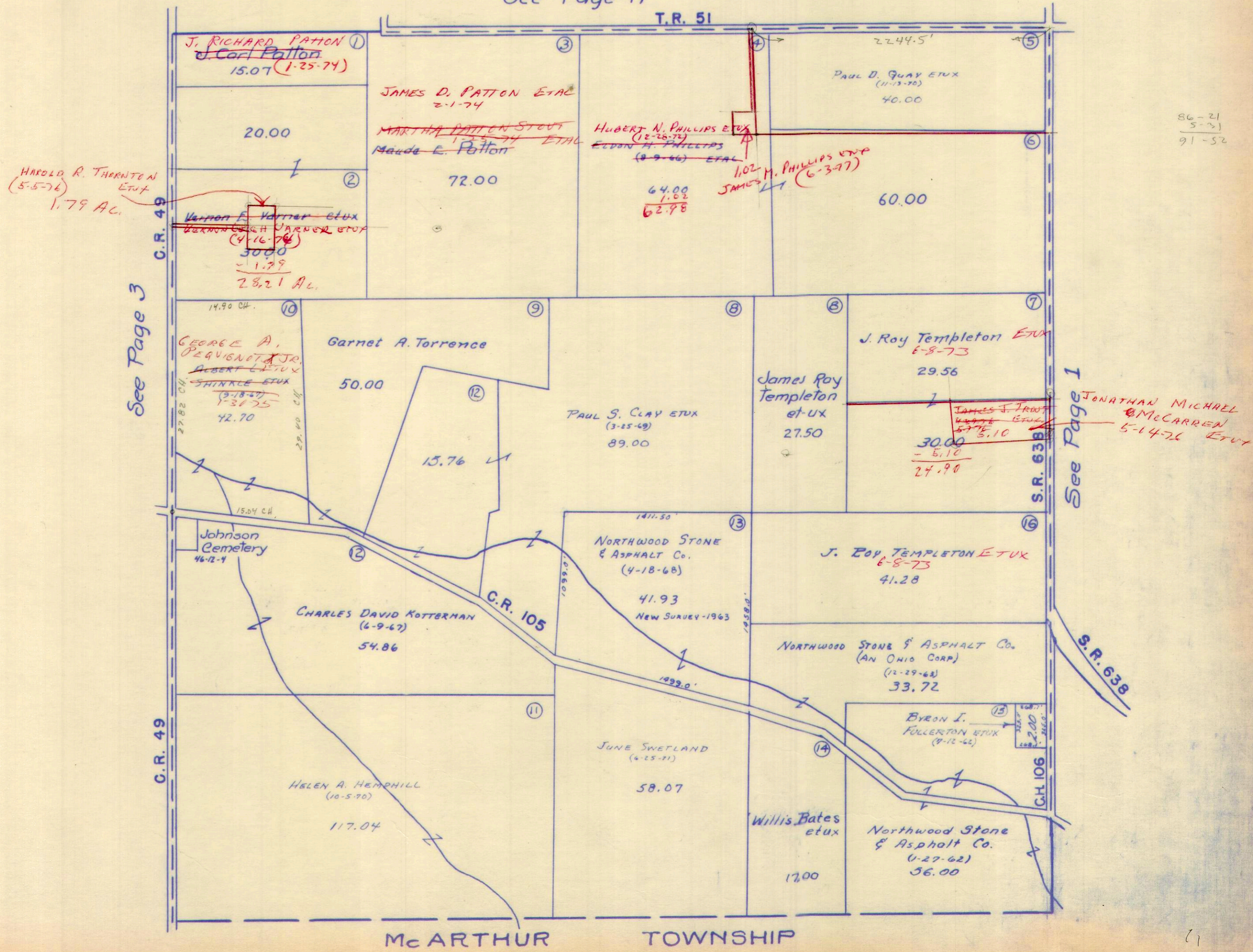
22.90
71.47
1.97
69.50

SURVEY OR SECTION	SUB. NO.	NO. ACRES	GRANTOR	GRANTEE	ACRES TRANS'FRD	TRANS.	DATE OF TRANSFER	DEED		LOT NO.	SIZE		REMARKS
								VOL.	PAGE		FRONT	DEPTH	
9951	13	58.07	MURREY SWETLAND ETUX	JUNE SWETLAND	58.07	✓	6-25-71	335	722-725				
9951	4-6	64.00	ELDON H. PHILLIPS ETAL	HOWARD TRAUH II	64.00	✓	12-28-72	344	427-429				
9951	4-6	64.00	HOWARD A. TRAUH II	HUBERT N. PHILLIPS ETUX	64.00	✓	12-28-72	344	430-432				
9951	7	29.56 30.00 41.28	J. ROY TEMPLETON	HELEN G. TEMPLETON	29.56 30.00 41.28	✓	6-8-73	347	401-402				UNDIVIDED & INT.
9951	3	72.00	MAUDE E. PATTON DEC'D	MARTHA PATTON STOUT ETAL	72.00	✓	1-25-74	351	76-77				
9951	1	15.07	" "	J. RICHARD PATTON ETAL	15.07	✓	1-25-74	351	72-3				
9951	3	72.00	MARTHA PATTON STOUT ETAL	JAMES D. PATTON ETAL	72.00	✓	2-1-74	351	173-175				
9951	2	30.00	VERNON E. VARNER ETAL	ROBERT G. REED, JR.	30.00	✓	4-16-74	352	312-313				
9951	2	30.00	ROBERT G. REED, JR.	VERNON LEIGH VARNER ETUX	30.00	✓	4-16-74	352	314-315				
9951	10	42.20	ALBERT L. SHANKLE ETUX	GEORGE A. PEQUIGNOT JR. ETUX	42.20	✓	1-30-75	357	21-24				
9951		30.00	J. ROY TEMPLETON ETAL	JAMES J. TROUT ETUX	5.10	✓	4-29-76	363	342-343				NEW SURVEY
9951		30.00	VERNON LEIGH VARNER ETUX	HAROLD R. THORNTON ETUX	1.79	✓	5-5-76	363	448-449				NEW SURVEY
9951		5.10	J. ROY TEMPLETON ETAL	JAMES J. TROUT ETUX	5.10	✓	5-7-76	363	526-527				
9951		5.10	JAMES J. TROUT ETUX	JOHN JONATHAN MICHAEL MCCARRREN ETUX	5.10	✓	5-14-76	363	670-671				
9951		64.00	HUBERT N. PHILLIPS ETUX	JAMES M. PHILLIPS ETUX	1.02	✗	6-3-77	370	698-699				NEW SURVEY

RICHLAND TOWNSHIP
VIRGINIA MILITARY SURVEY 9951

SCALE 10 CHAINS TO THE INCH

See Page 11



See Page 3

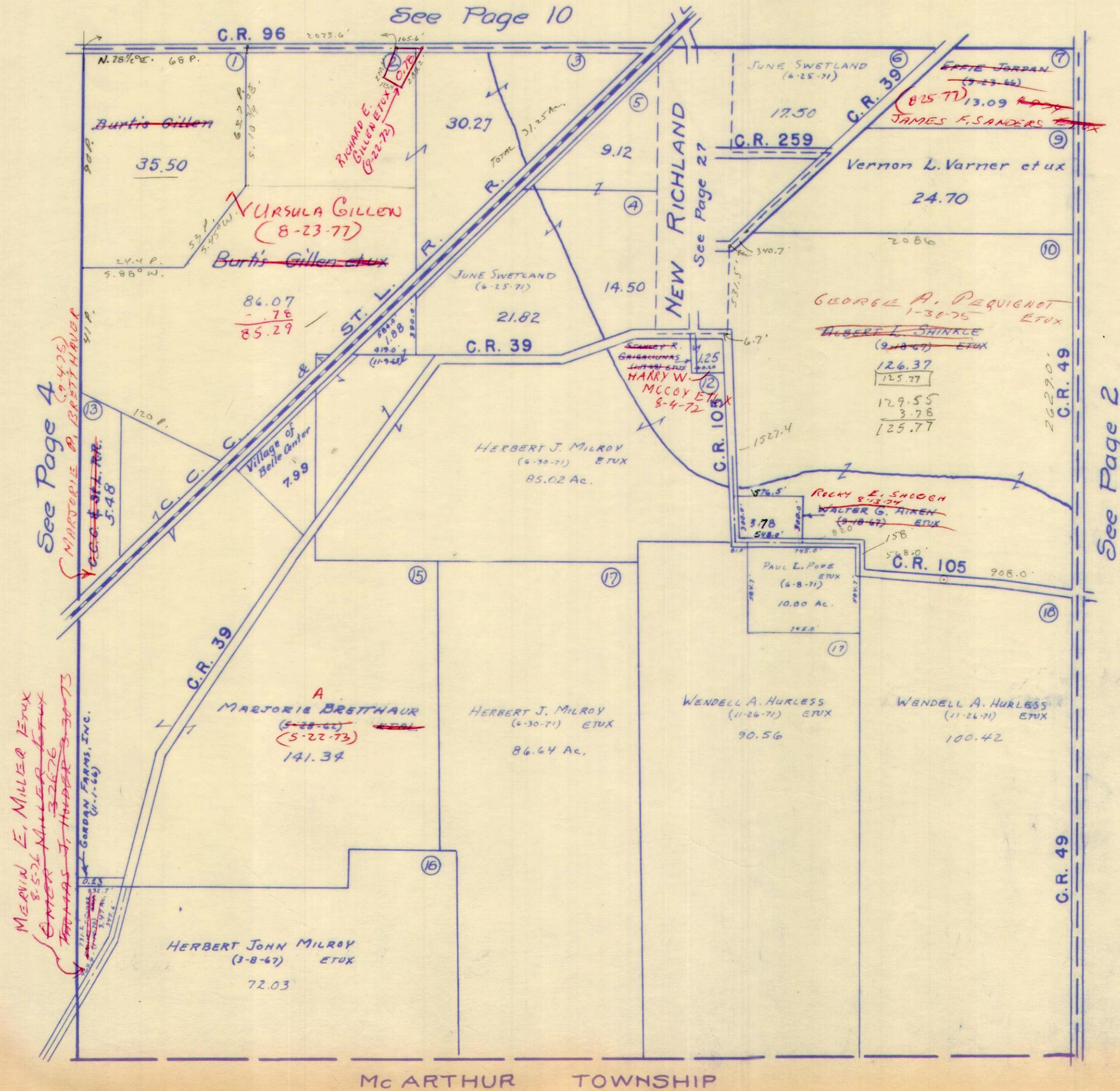
See Page 1

86-21
5-21
91-52

SURVEY OR SECTION	SUB. NO.	NO. ACRES	GRANTOR	GRANTEE	ACRES TRANS'FRD	TRANS.	DATE OF TRANSFER	DEED		LOT NO.	SIZE		REMARKS
								VOL.	PAGE		FRONT	DEPTH	
9950	17	100.56	EMMA L. JACOBS	MARY E. COOPER	100.56	✓	4-19-71	334	678-679				
9950	17	100.56	MARY E COOPER (married)	PAUL L. POPE ETUX	10.00	✓	6-8-71	335	381-382				(Dedson Survey) Richland
9950	17	85.02 86.64	HERBERT J. MELROY ETUX	RUTH E. MELROY ^{1/2 INT}	86.64 86.64	✓	6-30-71	335	788-791 784-787				
9950	6	17.5	MURRY L. SWETLAND ETUX	TO JUNE SWETLAND	17.5	✓	6-25-71	335	722-725				RICHLAND
9950		24.33A	" " " "	" " " "	24.33	✓	6-25-71	335	722-725				"
9950			" " " "	" " " "	7.72	✓	6-25-71	"	"				"
1950			" " " "	" " " "	5.87	✓	6-25-71	"	"				EXCEPT (LTS)
1950			" " " "	" " " "	0.28	✓	6-25-71	"	"				"
9950			" " " "	" " " "	10.00		6-25-71	"	"				EXCEPT (LTS)
9950			" " " "	" " " "	0.199	✓	6-25-71	"	"				"
9950	11-18	100.42 100.56	RICHARD W. COOPER ETUX.	WENDELL A. HWALESS ETUX	100.56 100.42	✓	11-26-71	338	30-32				"
9950		125.20	STANLEY R. GRIGALIUNAS ETUX	HARRY W. MCCOY ETUX	125.20	✓	8-4-72	342	164-166				
9950		3.47	DANIEL J. COMER ETUX	ADRIENNE PRATT	3.47	✓	9-5-72	342	706-707				
9950		3.47	ADRIENNE PRATT	DANIEL J. COMER	3.47	✓	9-5-72	342	708-709				
9950		86.07	BURTIS GILLEN ETUX	RICHARD E. GILLEN ETUX	.78	✓	9-22-72	343	478				
9950		3.47	DANIEL J. COMER	THOMAS J. HOLDER	3.47	✓	3-30-73	345	937-938				
9950	15	141.34	HARRIET STARK	MARJORIE A. BRETTHAUER	141.34	✓	5-22-73	347	84-86				
9950		3.78	WALTER G. AIKEN ETUX	ROCKY E. SHOUGH	3.78	✓	8-13-74	354	614-615				
9950		13.09	EFFIE JORDAN	JAMES F. SANDERS ETUX	13.09	✓	9-9-74	355	159-160				
9950		126.37	ALBERT L. SHINKLE ETUX C.C.C. & ST. L. RR.	GEORGE A. PEQUIGNOT ETUX	126.37	✓	1-30-75	357	21-24				
9950		5.48	PENN CENTRAL TRANSPORTATION CO.	MARJORIE A. BRETTHAUER	5.48	✓	9-4-75	360	52-57				
9950		3.47	THOMAS J. HOLDER	OMER MILLER ETUX	3.47	✓	3-26-76	362	739-740				
9950		3.47	OMER MILLER ETUX	MERVIN E. MILLER ETUX	3.47	✓	8-5-76	365	660-661				
9950		35.50 + 85.29 + 30.27	BURTIS GILLEN (Dad)	URSULA GILLEN	35.50 + 85.29 + 30.27	✗	8-23-77	372	223-224				
9950		13.09	JAMES F. SANDERS ETUX	JAMIE L. STALEY	13.09	✗	8-25-77	372	242-243				
9950		13.09	JAMIE L. STALEY	JAMES F. SANDERS	13.09	✗	8-25-77	372	264-265				

RICHLAND TOWNSHIP
VIRGINIA MILITARY SURVEY 9950

SCALE 10 CHAINS TO THE INCH



MEVIN E. MILLER ETUX
8-5-76
ENTER MILLER ETUX
THOMAS J. HENDERSON
3-30-73
GORDAN FARMS, INC.
(11-1-66)

See Page 4
MARGORIE A. BRETHAUR
(5-28-66)
(5-22-72)
141.34

URSULA GILLEN
(8-23-77)
Burtis Gillen et ux

RICHARD E. GILLEN ETUX
(2-22-72)

GEORGE A. PERIGNON
1-30-75 ETUX
ALBERT L. SHINKLE
(9-18-67) ETUX
126.37
125.77
129.55
3.78
125.77

ROCKY E. SHOCH
8-13-74
WALTER G. HIRSH
(9-18-67) ETUX

HERBERT JOHN MILROY
(3-8-67) ETUX
72.03

HERBERT J. MILROY
(6-30-71) ETUX
86.64 Ac.

WENDELL A. HURLESS
(11-26-71) ETUX
90.56

WENDELL A. HURLESS
(11-26-71) ETUX
100.42

Burtis Gillen
35.50

JUNE SWETLAND
(6-25-71)
17.50
C.R. 259
Vernon L. Varner et ux
24.70

JUNE SWETLAND
(6-25-71)
14.50
C.R. 39
HERBERT J. MILROY
(6-30-71) ETUX
85.02 Ac.

Village of Belle Center
7.99

PAUL L. POPE
(6-8-71) ETUX
10.00 Ac.

N. 76 1/2° W. 68 P.
C.R. 96

C.R. 39

C.C.C. & A.

C.R. 105

C.R. 39

C.R. 105

C.R. 49

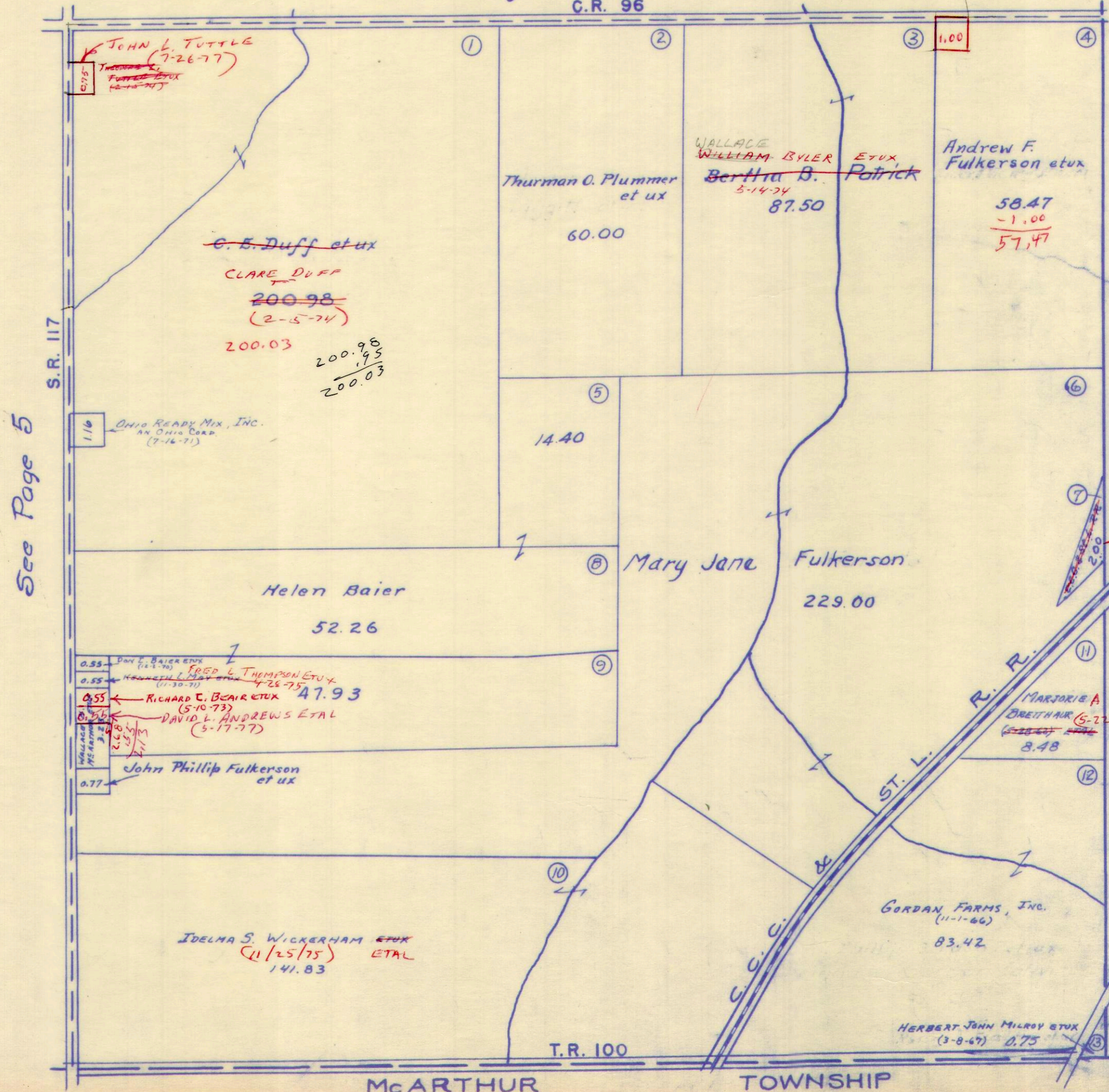
C.R. 49

SURVEY OR SECTION	SUB. NO.	NO. ACRES	GRANTOR	GRANTEE	ACRES TRANS'FRD	TRANS.	DATE OF TRANSFER	DEED		LOT NO.	SIZE		REMARKS
								VOL.	PAGE		FRONT	DEPTH	
9949.	1		LOGAN READY MIX INC -	OHIO READY MIX INC -	1.16	✓	7-16-71	336	55-56				RIGHLAND
9949	9		WALLACE MCARTHUR ETUX	KENNETH L. MAY ETUX	0.55	✓	11-30-71	338	80-81				"
9949		3.23	WALLACE MR. ARTHUR ETUX	KENNETH E. HARFORD ETUX	0.55	✓	5-10-73	346	82-83				
9949		0.55	KENNETH E. HARFORD ETUX	RICHARD E. BEAIR ETUX	0.55	✓	5-10-73	346	84-85				
9949	11	8.48	HARRIETT STARK	MARJORIE A. BRETTHAUER	8.48	✓	5-22-73	347	86				
9949	1	200.98	CLARE DUFF (Decd)	CLARE DUFF	200.98	✓	2-5-74	351	202-204				
9949	1	200.98	CLARE DUFF	THEODORE L. TUTTLE ETUX	0.95	✓	2-15-74	351	335-336				NEW SURVEY
9949	3	87.50	BERTHA B. PATRICK ETAL	WALLACE BYLER ETUX	87.50	✓	5-14-74	352	856-858				
9949		0.55	KENNETH L. MAY ETUX	FRED L. THOMPSON ETUX	0.55	✓	4-28-75	358	137-138				
9949		2.00	C.C.C. & ST. L. R.R. PENN CENTRAL TRANSPORTATION CO.	MARJORIE A. BRETTHAUER	2.00	✓	9-4-75	360	52-57				
9949		141.83	DORIS M. WICKERHAM (Dec'd)	IDA MA S. WICKERHAM ETAL	141.83	✓	11/25/75	361	217-221				
9949		2.68	WALLACE H. MCARTHUR ETUX	DAVID L. ANDREWS ETAL	0.55	✗	5-17-77	370	397-398				NEW SURVEY
9949		58.47	WAYNE WICKERHAM	D. C. WICKERHAM	58.47	✗	7-18-77	371	598				NO TRANSFER
9949		58.47	ANDREW F. FULKERSON ETUX	PAUL D. ALEXANDER ETUX	1.00	✗	7-18-77	371	599-600				NEW SURVEY
9949		0.95	THEODORE L. TUTTLE ETUX	JOHN L. TUTTLE ETUX	0.95	✗	7-26-77	371	777-778				

RICHLAND TOWNSHIP
VIRGINIA MILITARY SURVEY 9949
 SCALE 10 CHAINS TO THE INCH

See Page 9
C.R. 96

PAUL D. ALEXANDER ETUX
(7-18-77)



See Page 5

See Page 3

2.68
- 55

2.13

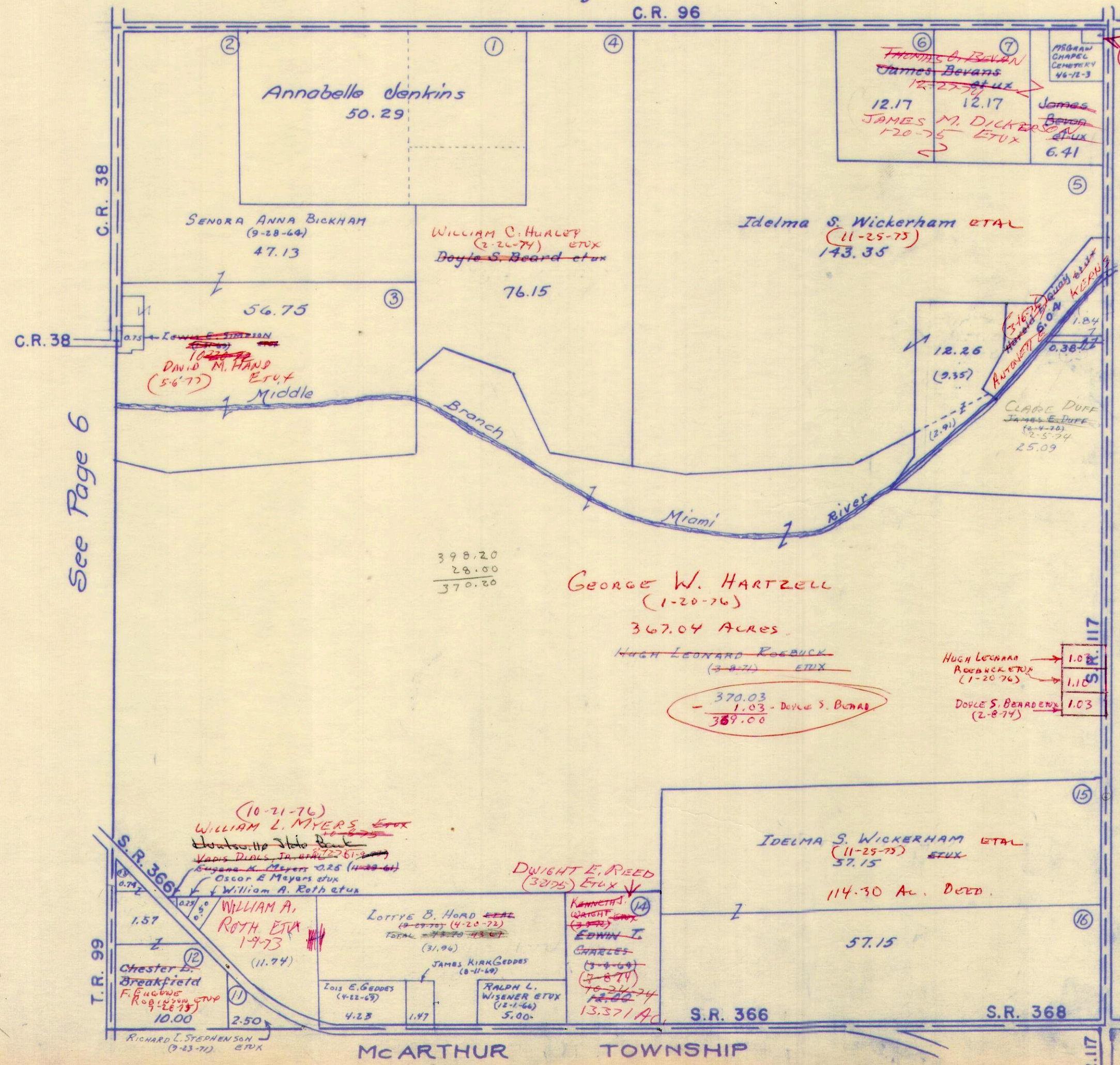
1.28
20/4

SURVEY OR SECTION	SUB. NO.	NO. ACRES	GRANTOR	GRANTEE	ACRES TRANS'FRD	TRANS.	DATE OF TRANSFER	DEED		LOT NO.	SIZE		REMARKS
								VOL.	PAGE		FRONT	DEPTH	
9948			E. CLAIR STEPHENSON		25.07		8-27-70	331	63-65				Highland
			S. PEARL STEPHENSON	RICHARD L. STEPHENSON ETUX	2.50	✓	9-23-71	331	63-65				"
9948	14	12.00	EDWIN T. CHARLES ETUX	KENNETH J. WRIGHT ETUX	12.00	✓	3-3-72	339	171-178				
9948	14	43.67	EDWARD G. MARQUIS, JR. ETAL	LOTTYE B. HORD	43.67	✓	4-20-72	339	986-991				
9948		75	LINDA L. SIMPSON	LEWIS E. SIMPSON	75	✓	10-20-72	343	429-430				
9948		25	EUGENE K. MEYERS ETUX	VADIS DIALS JR. ETAL	25	✓	1-9-73	344	683-684				
9948		11.74	LOTTYE B. HORD ETAL	WILLIAM A. ROTH ETAL	11.74	✓	1-9-73	344	685-686				
9948		25.47	C. Elder Duff (Dec'd)	Cloze Duff	25.47	✓	2-5-74	351	202-204				
		1.84	"	"	1.84	✓	2-5-74						
9948		370.03	HUGH LEONARD ROEBUCK ETUX	DOYLE S. BEARD ETUX	1.03	✓	2-8-74	351	261-262				New Survey
9948		76.15	DOYLE S. BEARD ETUX	WILLIAM C. HURLEY ETUX	76.15	✓	2-26-74	351	473-474				
9948	14	12.00	KENNETH J. WRIGHT ETUX	MARILYN SCOTT	12.00	✓	7-8-74	353	938-939				
9948	14	12.00	MARILYN SCOTT	KENNETH J. WRIGHT	12.00	✓	7-8-74	353	941-941				
9948		.23	JAMES F. PRESTON DEC'D	MATTIE PRESTON	.23	✓	8-23-74	354	762-762				
9948		12.00	LOTTYE B. HORD	KENNETH J. WRIGHT	12.00	✓	10-24-74	355	880-882				
9948		.23	MATTIE PRESTON DEC'D	ELLA MARIE ROSE ETAL	.23	✓	10-28-74	355	928-930				
9948		123	ELLA MARIE ROSE ETAL	BELLE CENTER AMISH CHURCH	.23	✓	12-26-74	356	579-602				
9948		12.17	JAMES H. BEVAN DEC'D	ELMINA B. BEVAN ETAL	12.17	✓	12-27-74	356	607-609				
9948		12.17, 6.41	JAMES H. BEVAN DEC'D	ELMINA B. BEVAN ETAL	12.17, 6.41	✓	12-27-74	356	610-612				
9948		12.17, 6.41	ELMINA B. BEVAN DEC'D	THOMAS O. BEVAN	12.17, 6.41	✓	12-27-74	356	892-893				
9948		12.17, 6.41	THOMAS O. BEVAN	JAMES M. DICKERSON ETUX	12.17, 6.41	✓	1-20-75	356	581-583				
9948	14	12.00	KENNETH J. WRIGHT	DWIGHT E. REED ETUX	13.371	✓	3-21-75	357	421-424				New Survey
9948		10.00 + 0.74	CHESTER LEE BRANFIELD (Dec'd)	F. EUGENE ROBINSON ETUX	10.00 + 0.74	✓	7-28-75	359	652-654				
		1.57	SHERIFF OF Logan Co. (Vadis Dials etux)	Huntsville State Bank	0.25	✓	8-12-75	359	582-583				
9948		0.25	HUNTSVILLE STATE BANK	WILLIAM L. MYERS ETUX	0.25	✓	10-8-75	360	217-221				
9948		114.30 + 143.35 + 12.26	DORIS M. WICKERHAM (Dec'd)	JOELHA S. WICKERHAM ETAL	114.30 + 143.35 + 12.26	✓	11-25-75	361	937-940				Exceptions? New Survey.
9948		369.17	HUGH LEONARD ROEBUCK ETUX	GEORGE W. HARTZELL	369.04	✓	1-20-76	361	590-591				
9948		6.04	HAROLD E. QUAY ETUX	ANTOINETTE KERNS	6.04	✓	3-16-76	362	123-123				
9948		0.25	BELINDA C. MYERS QC.	WILLIAM L. MYERS	0.25	✓	10-21-76	367	237-239				
9948		0.75	JANET E. BERRY Q.C.	LEWIS E. SIMPSON	0.75	✗	5-6-77	370	234-236				
9948		0.75	JEAN DAVIS Q.C.	" " "	0.75	✗	5-6-77	370					
9948		0.75	LEWIS E. SIMPSON	DAVID M. HAND ETUX	0.75	✗	5-6-77	370					

RICHLAND TOWNSHIP
VIRGINIA MILITARY SURVEY 9948

SCALE TO CHAINS TO THE INCH

See Page 8



10-28-74
LILLIAN MARIE ROSE
MATTIE PRESTON ETAL
James F. Preston 8-23-74
James F. Preston 8-23-74
Belle Center
AMISH CHURCH
12-26-74

398.20
28.00

370.20
1.03

369.17
1.10

368.07
1.03

367.04

See Page 6

See Page 4

398.20
28.00

370.20

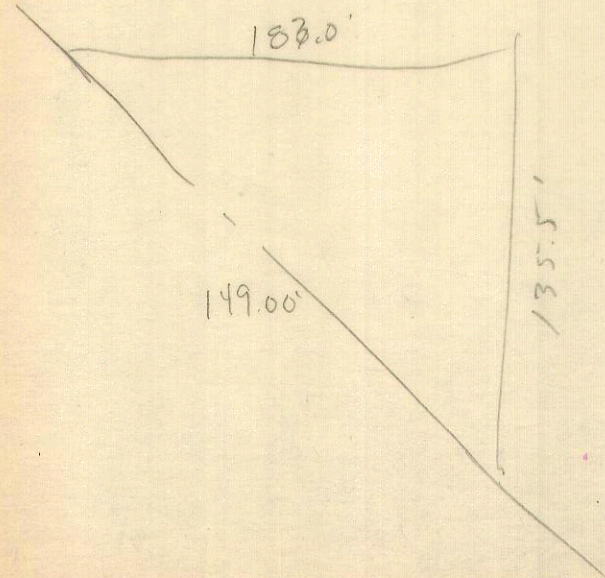
George W. HARTZELL
(1-20-76)
367.04 ACRES

HUGH LEONARD ROEBUCK
(3-8-74) ETUX

370.03
- 1.03 - DOYLE S. BEARD

369.00

HUGH LEONARD ROEBUCK ETUX
(1-20-76) 1.03
DOYLE S. BEARD ETUX
(2-8-74) 1.03



SURVEY OR SECTION	SUB. NO.	NO. ACRES	GRANTOR	GRANTEE	ACRES TRANS'FRD	TRANS.	DATE OF TRANSFER	DEED		LOT NO.	SIZE		REMARKS
								VOL.	PAGE		FRONT	DEPTH	
9947			Samantha E. Hurley (Deed)	William W. Hurley Etal	111.40 Except 6.28 + 1.50	✓	6-3-71	335	303-305			Richland	
9947			Samantha E. Hurley (Deed)	William W. Hurley Etal	0.11	✓	6-3-71	335	306-308			"	
9947			Clara M. Binckley	Clara Mae Bingham	0.54	✓	6-3-71	335	327-328			"	
9947	7		John B. Lange Etux	Bob Oen Bowdle Etal	0.72	✓	6-3-71	335	329-331			"	
9947	7		John B. Lange Etux	Bob Oen Bowdle Etal	14.55	✓	6-3-71	335	329-331			"	
9947	7		Clara M. Binckley	Bob Oen Bowdle Etal	9.74	✓	6-3-71	335	332-335			"	
9947	15	30.66	Chester L. Breakfield	William F. Dobe Etux	0.87	✓	6-7-71	335	372-373			"	
9947	15	29.77	CHESTER L. BREAKFIELD ETUX	JESSIE G. FRIEND	2.10	✓	8-7-71	336	445			"	
9947	14		SAMANTHA HURLEY	WILLIAM W. HURLEY	0.72 10.60	✓		335	303			"	
9947	8		EDNA M. CORDERY	LOWISE C. STEPHENSON	81.21	✓	12-8-71	336	198-199			"	
9947	12	114.00	GARTH TALLMAN ETUX ELDON R.S. NICHOLL ETUX	GEORGE B. MACDONALD ETUX ROBERT EARL THOMPSON ETAL	31.08 25.00	✓	4-26-71 6-16-72	340 341	62-63 46-47			" New Survey - 1967	
9947		5.00	HAROLD J. LANGE ETUX	BILLY U. BALDWIN ETUX	5.00	✓	8-1-72	342	27-28			"	
9947		2.10	JESSE G. FRIEND	WM. F. WAGNER ETUX	2.10	✓	8-1-72	342	23-24			"	
9947		0.51	DENNIS W. NUESMEYER ETUX	LARRY A. WEBB ETUX	0.51	✓	9-7-72	342	25-26 27-28			"	
9947	1	73.00	NAN ELIZABETH SANDERS	JACK T. SANDERS ETAL	73.00	✓	11-28-72	344	5-6 7-7			"	
9925		1.00	BARBARA L. BEARD	MARILYN SCOTT	1.00	✓	12-1-72	344	79			"	
9925		1.00	MARILYN SCOTT	CARL F. BEARD ETUX	1.00	✓	12-1-72	344	79			"	
9947		1.88	C.G. BEERS ETUX	F. EUGENE ROBINSON ETUX	1.16	✓	2-9-73	345	199-201			"	
9947		0.72	C.G. BEERS ETUX	EDMUND E. WELLS ETUX	0.72	✓	2-22-73	345	402-403 508-509			New Survey - 1973	
9947		3.12	ROACH HERRING ETUX	DONALD E. HERMAN	1.25	✓	2-26-74	351	508-509 663-670			New Survey - 1974	
9947		67.80, 104.11, 28.78, 0.75, 110.49	THOMAS E. O'CONNOR ETUX	O'CONNOR FARMS, INC.	67.80, 104.11 28.78, 0.75, 110.49	✓	6-17-74	353	670-733			"	
9947		10.60 + 0.72	WILLIAM W. HURLEY (Deed)	GLEN E. HURLEY ETAL	10.60 + 0.72	✓	6-8-75	358	736-737			"	
9947		103.62 + 0.11	WILLIAM W. HURLEY (Deed)	GLEN E. HURLEY ETAL	103.62 + 0.11	✓	6-9-75	358	740-741			"	
9947		27.66 + 27.69	CHESTER LEE BREAKFIELD (Deed)	F. EUGENE ROBINSON ETUX	0.50 + 1.00 22.00 + 27.69	✓	7-28-75	359	421-424			"	
9947		50.1.00 27.66	F. EUGENE ROBINSON ETUX	WILLARD E. COX ETUX	6.00	✓	9-8-75	360	132-133			NEW SURVEY	
9947		89.00	RITA J. CRABTREE (NICHOLL)	WERNER W. WISCHMEYER SR. ETUX	89.00	✓	12-30-75	361	676-679			"	
9947		0.11 + 103.62 + 11.32	LEO D. HURLEY ETAL	THOMAS E. HURLEY	SAME	✓	1-15-76	361	887-892			"	
9947		0.51	ROACH HERRING ETUX	LAWRENCE A. WIEBB ETUX	0.696	✓	5-20-76	363	764-765 881-882			"	
9947		1.25	DONALD E. HERMAN ETUX	JUDITH ANN HINES	1.25	✓	6-25-76	364	882-883			"	
9947		0.54	CLARAMAE BRINGMAN	ADOLBERT R. FRASER ETUX	0.54	✓	11-9-76	367	782-783			"	
9947		2.67	JOHN C. THOMPSON ETUX	LENIS TRACEY ETUX	2.67	✗	3-4-77	369	183-184			"	
9947		1.16	F. EUGENE ROBINSON ETUX	CHARLES W. YOUNG ETUX	1.16	✗	3-14-77	369	333-335			"	

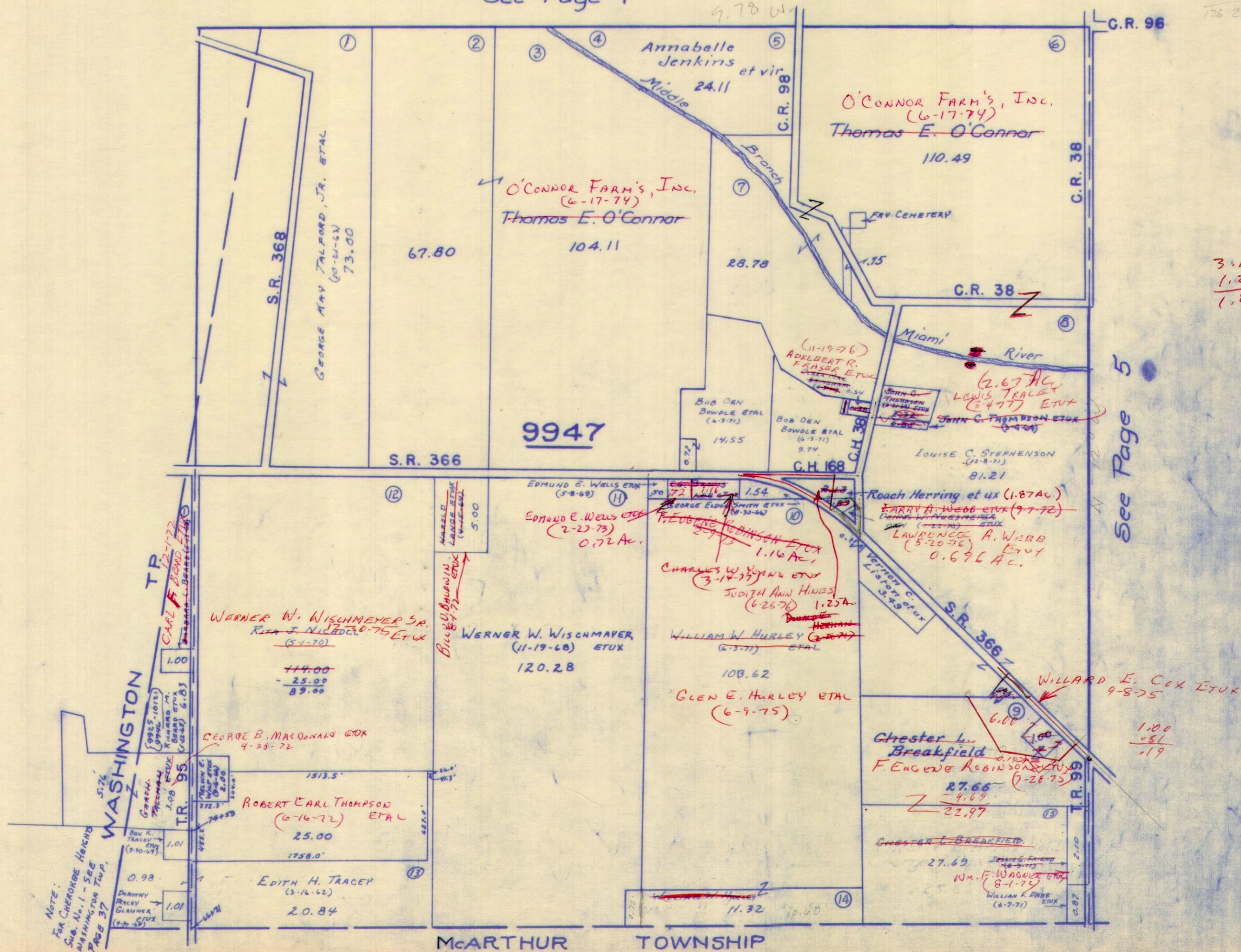
RICHLAND TOWNSHIP
 VIRGINIA MILITARY SURVEYS

9947 PAGE 6
 9946
 9925
 10121

SCALE 10 CHAINS TO THE INCH

50 42
 40 18
 91 60
 86 11
 40 18
 126 29

See Page 7



3.12
 1.25
 1.87

See Page 5

10.5
 11.52

1.00
 .51
 .19

NOTE:
 For Cheroke Heights
 Sub. No. 1 - SEE
 WASHINGTON TWP.
 PAGE 37

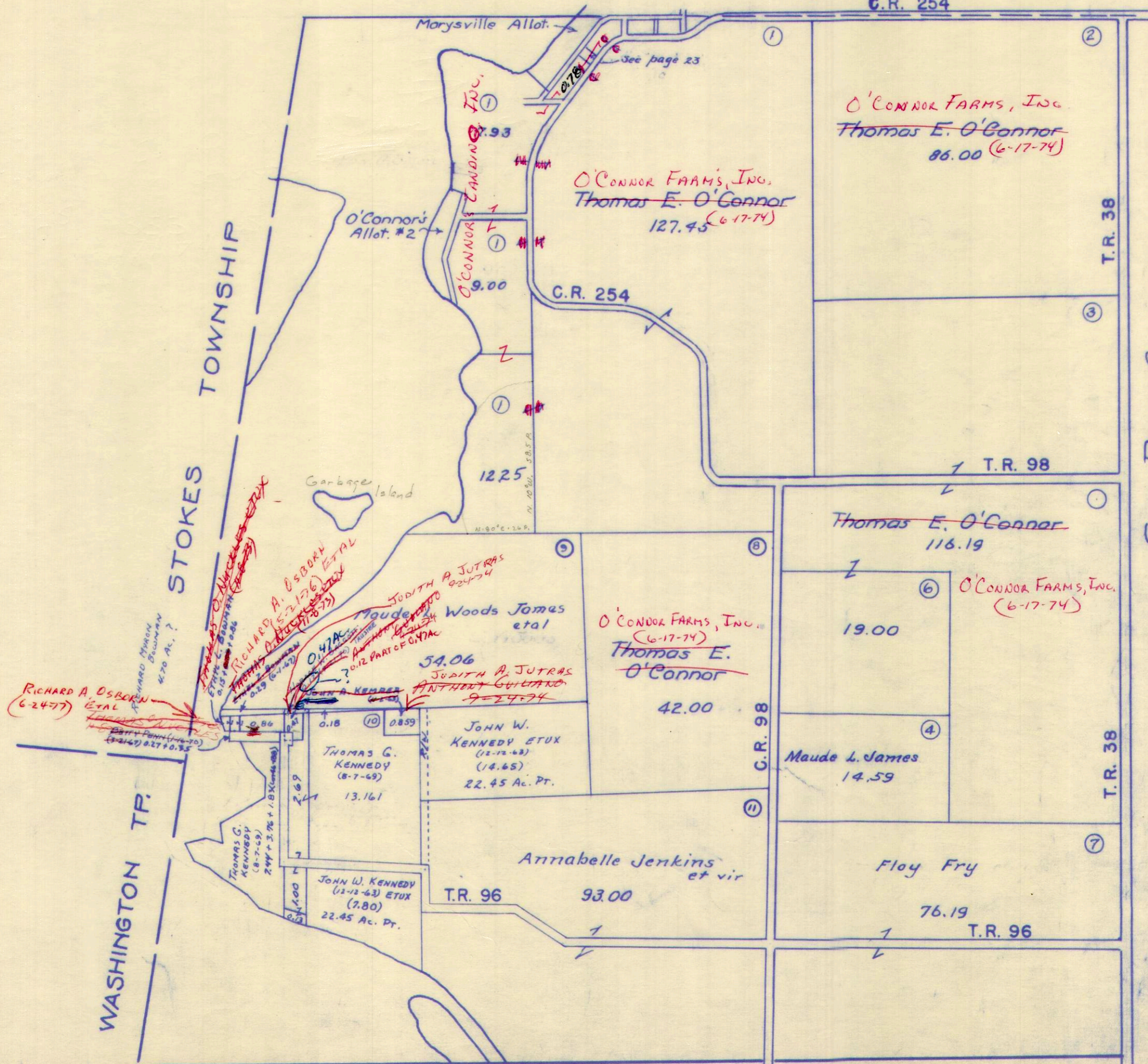
SURVEY OR SECTION	SUB. NO.	NO. ACRES	GRANTOR	GRANTEE	ACRES TRANS'FRD	TRANS.	DATE OF TRANSFER	DEED		LOT NO.	SIZE		REMARKS
								VOL.	PAGE		FRONT	DEPTH	
9968		127 135	BETTY PENN	THOMAS O. NUCKLES ETUX	0.27 0.35	✓	11-8-73	350	74- 77				
9968		1586 109	ETHLYL Z. BOWMAN	" "	1586 109	✓	11-8-73	350	78- 80				
9968		27	" "	" "	.27	✓	11-8-73	350	81- 83				
9968	1	0.76, 7.93, 9.00 & 12.25	THOMAS E. O'CONNOR ETUX	O'CONNOR'S LANDING, INC.	0.76, 7.93, 9.00 & 12.25	✓	6-17-74	353	659- 662				
9968	1, 2, 3, 6, 8	127.45, 86.00, 116.19, 19.00, 42.00	THOMAS E. O'CONNOR ETUX	O'CONNOR FARMS, INC.	127.45, 86.00, 116.19, 19.00, 42.00	✓	6-17-74	353	663- 670				
9968		47	HORACE W. BAGGOTT JR. TRUSTEE	ANTHONY GULLIANO JUDITH A. JUTRAS	47	✓	9-24-74	355	454- 455				
9968		.859	JOHN A. KEMPER JR.	" "	.859	✓	9-24-74	355	456- 458				
9968		0.15 0.29 0.86	THOMAS O. NUCKLES ETUX	RICHARD A. OSBORN ETAL	0.15 0.29 0.86	✓	5-21-76	363	782- 784				
9968		0.35 0.27	" " " "	" " " "	0.35 0.27	✗	6-24-77	371	60- 61				

VIRGINIA MILITARY SURVEY 9968

SCALE 10 CHAINS TO THE INCH

See Page 21

C.R. 254



See Page 6

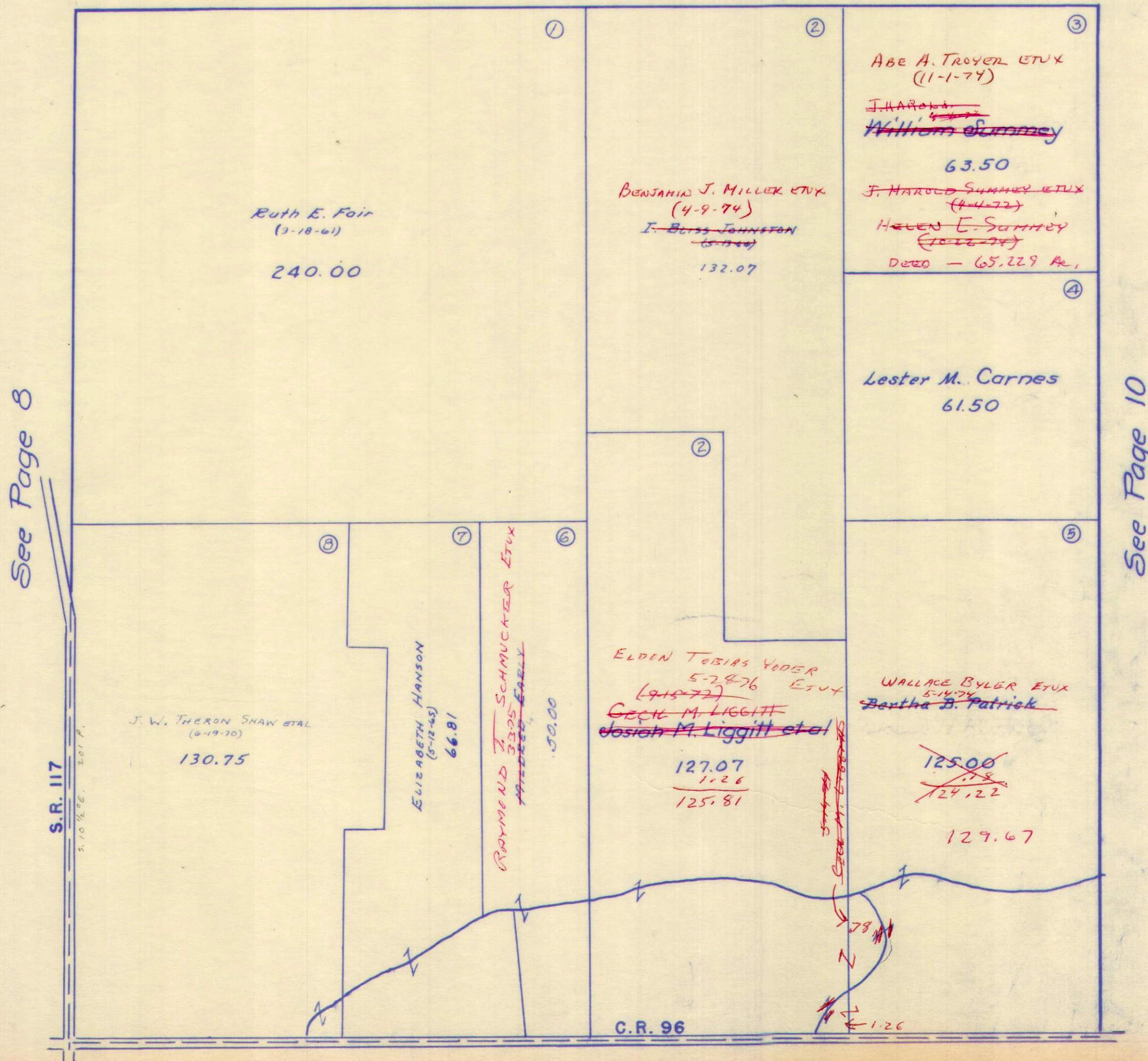
SURVEY OR SECTION	SUB. NO.	NO. ACRES	GRANTOR	GRANTEE	ACRES TRANSFRD	TRANS.	DATE OF TRANSFER	DEED		LOT NO.	SIZE		REMARKS
								VOL.	PAGE		FRONT	DEPTH	
9969	9	130.09	THEODORE L. TUTTLE ETUX	DON E. PHELPS ETUX	130.09	✓	1-4-74	350	814-				
	10	60.95			60.95	816							
9969	9	130.05	DON E. PHELPS ETUX	FRANKLIN J. PHELPS PHELPS FARM PARTNERSHIP	130.09	✓	3-28-74	351	974-				
	10	60.95			60.95	976							
9969	9	130.05	FRANKLIN J. PHELPS	DON E. PHELPS ETAL	130.09	✓	3-28-74	351	977-				
	10	60.95			60.95	978							
9969	3	50.00	BOYD W. FAIR ETUX	LARRY JON MIZEK ETUX	19.58	✓	6-12-74	353	478-			NEW SURVEY	
9969	7-9	125.00, 62.00, 189.31	THOMAS E. O'CONNOR ETUX	O'CONNOR FARMS, INC.	125.00, 62.00, 189.31	✓	6-17-74	353	479				
9969		19.58	LARRY JON MIZEK ETUX	ROBERT H. JOYCE ETUX	19.58	✓	1-30-76	362	663-			NEW SURVEY	
9969		20.50	MILDRED EARLY	ORA GENE EARLY TRACT 1	10.18	✓	3-15-76	362	578-				
9969		20.50	MILDRED EARLY	JERRY LEE EARLEY " " 2	10.18	✓	3-15-76	362	579-			NEW SURVEY	
									580-				
									581				

SURVEY OR SECTION	SUB. NO.	NO. ACRES	GRANTOR	GRANTEE	ACRES TRANS'FRD	TRANS.	DATE OF TRANSFER	DEED		LOT NO.	SIZE		REMARKS
								VOL.	PAGE		FRONT	DEPTH	
9970	3	63.50	WILLIAM E. SUMMEY DEC'D	J. HAROLD SUMMEY ETUX.	63.50	✓	4-4-72	339	664-687				
9970	2	127.07	JOSIAH M. LIGGITT DEC'D	CECIL M. LIGGITT	127.07	✓	9-15-72	342	908-909				
9970	2	132.07	I. BLISS JOHNSTON (DEC'D)	BENJAMIN J. MILLER ETUX	132.07	✓	4-9-74	352	183-184				Plus R/W,
9970	2	127.07	CECIL M. LIGGITT	BERTHA B. PATRICK	1.26	✓	5-14-74	352	851-852				NEW SURVEY
9970	5	125.00	BERTHA B. PATRICK	CECIL M. LIGGITT	.78	✓	5-14-74	352	849-850				NEW SURVEY
9970	5	1.26	"	"	1.26	✓			853-854				
9970	5	124.22	"	"	124.22	✓	5-14-74	352	853-854				
9970	3	63.50	J. HAROLD SUMMEY (DEC'D)	HELEN L. SUMMEY	63.50	✓	10-22-74	355	853-854				DEED SAYS 65 ²²⁹ / ₁₀₀₀ ACRES
9970	3	63.50	HELEN L. SUMMEY	ABE A. TROYER ETUX	63.50	✓	11-1-74	355	993-995				
9970	6	50.00	MILDRED EARLY	RAYMOND T. SCHMUCKER ETUX	50.00	✓	3-3-75	357	339-340				
9970	6	0.78	"	"	0.78	✓			439-442				
9970	6	125.81	CECIL M. LIGGITT	ELDON TOBIAS YODER ETUX	125.81	✓	5-28-76	364	442				

RICHLAND TOWNSHIP
 VIRGINIA MILITARY SURVEY 9970

SCALE 10 CHAINS TO THE INCH

See Page 16



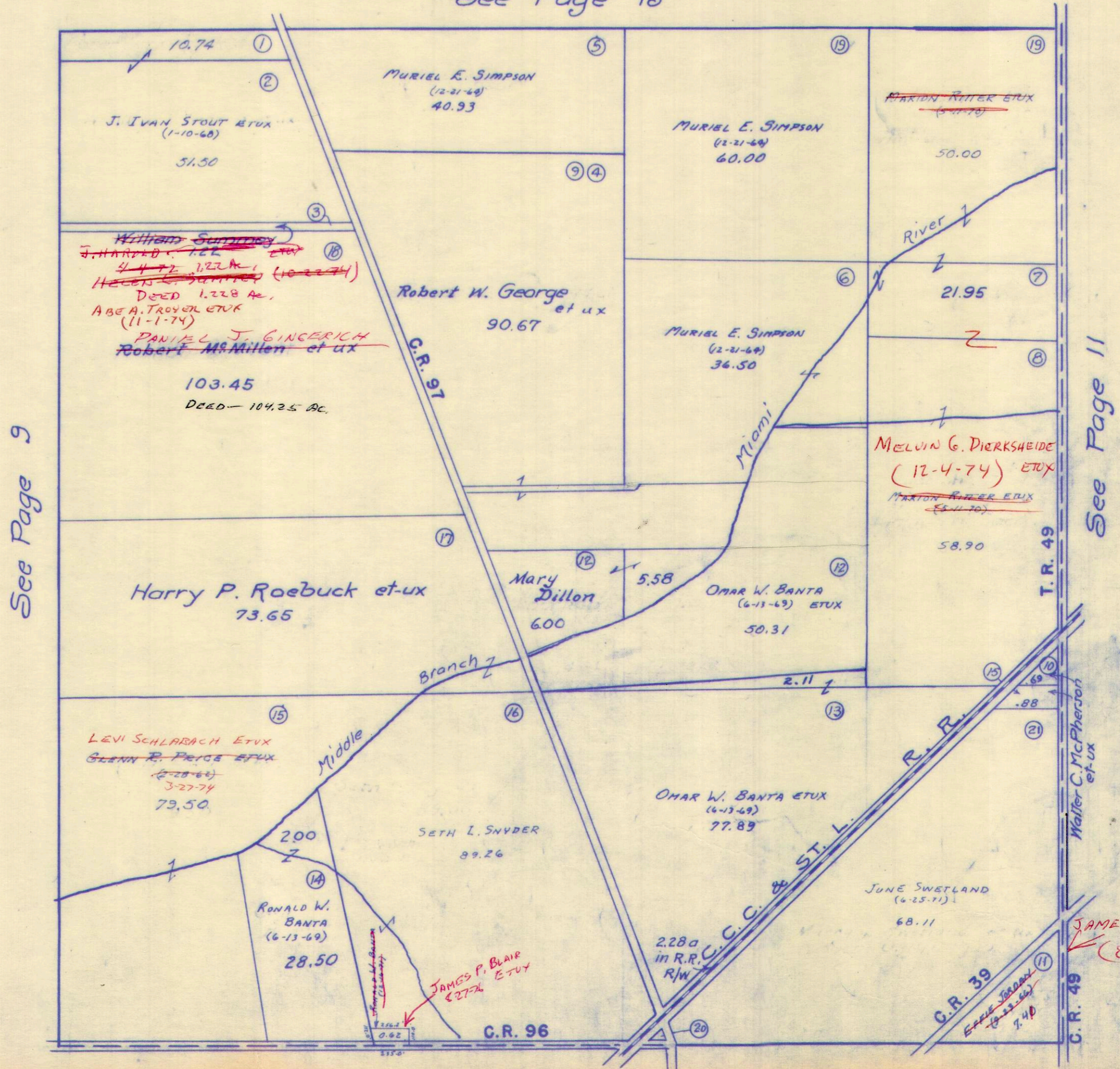
See Page 4

SURVEY OR SECTION	SUB. NO.	NO. ACRES	GRANTOR	GRANTEE	ACRES TRANS'FRD	TRANS.	DATE OF TRANSFER	DEED		LOT NO.	SIZE		REMARKS
								VOL.	PAGE		FRONT	DEPTH	
10 9971	21		MURRAY L. SWETLAND ETUX	JUNE SWETLAND	0.62 0.62	✓	6-25-71	335	722-725	EXCEPT	2.42 + 2.42 + 0.88 AC		
9971	16	89.88	SETH L. SNYDER	RONALD W. BANTA	0.62	✓	12-16-71	338	309-310				
9971	3	1.22	WILLIAM SUMMEY DEC'D	J. HAROLD SUMMEY ETUX	1.22	✓	4-4-72	339	664-669				
9971	15	79.50	GLEN R. PRICE ETUX	LEVI SCHLABACH ETUX	79.50	✓	3-27-74	351	962- 159- 160				
9971		7.40	EFFIE JORDAN	JAMES F. SANDERS ETUX	7.40	✓	9-9-74	355	852- 853			DEED SAYS LAND RODS. 36 1/2	
9971		1.22	J. HAROLD SUMMEY (DEC'D)	HELEN L. SUMMEY	1.22	✓	10-22-74	355	983- 985				
9971		1.22	HELEN L. SUMMEY	ABE A. TROYER ETUX	1.22	✓	10-22-74 11-1-74	355	356- 360				
9971		50.00+21.95 +58.90	EUNICE RITTER (DEC'D)	MARION G. RITTER	50.00+21.95 +58.90	✓	12-4-74	356	278- 280				
9971		50.00+21.95 +58.90	MARION G. RITTER	MELVIN G. DIEKSHIDE ETUX	50.00+21.95 +58.90	✓	12-4-74	356	276- 277				
9971		103.45	ROBERT McMILLEN ETUX	DANIEL J. GINGERICH ETUX	103.45	✓	2-25-75	357	262- 263				
9971		0.62	RONALD W. BANTA ETUX	JAMES P. BLAIR ETUX	0.62	✓	8-27-76	366	264- 265				
9971		7.41	JAMES F. SANDERS ETAL	JAMIE L. STALEY	7.41	✗	8-25-77	372					
9971		7.41	JAMIE L. STALEY	JAMES F. SANDERS	7.41	✗	8-25-77	372					

VIRGINIA MILITARY SURVEY 9971

SCALE 10 CHAINS TO THE INCH

See Page 15



See Page 9

See Page 11

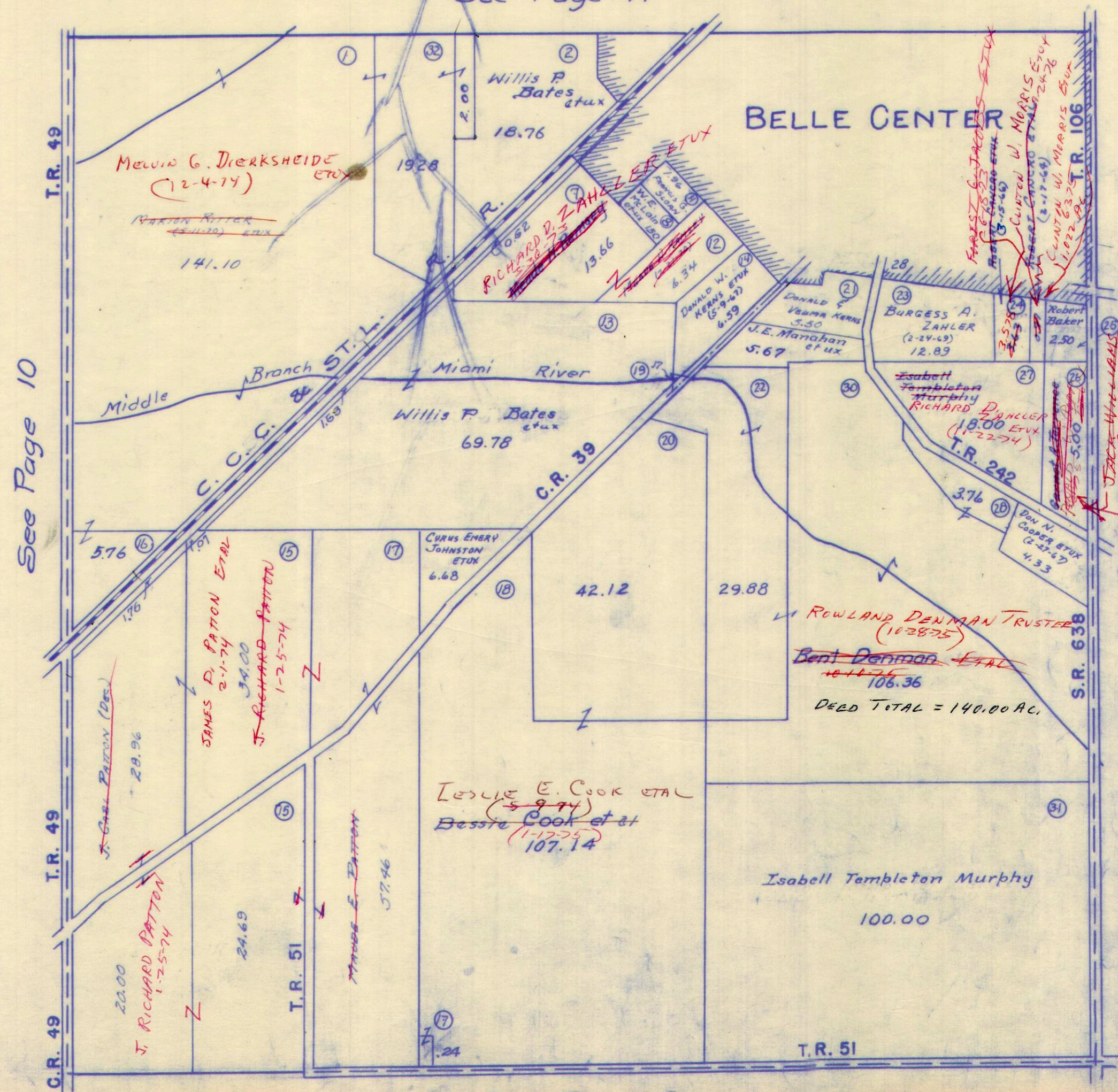
See Page 3

SURVEY OR SECTION	SUB. NO.	NO. ACRES	GRANTOR	GRANTEE	ACRES TRANSFRD	TRANS.	DATE OF TRANSFER	DEED		LOT NO.	SIZE		REMARKS
								VOL.	PAGE		FRONT	DEPTH	
9972	7	13.66	MEADE H. RAMSEY DEC'D	RICHARD D. ZAHLLER ETUX	13.66	✓	3-30-73	345	941-				
	12	6.34			6.34	✓	7-66	6.34	345	944			
9972		.97	ROBERT CANCRO ETUX	FOREST G. JACOBS ETUX	.97	✓	6-18-73	347	595-				
9972	20	5.00	GARNET A. TORRENCE	DON N. COOPER ETUX	5.00	✓	8-10-73	348	551-				
9972	26	5.00	DON N. COOPER ETUX	JACK WILLIAMS	5.00	✓	8-10-73	348	552				
9972	15	28.69	MAUDE E. PATTON DEC'D	J. RICHARD PATTON ETAL	28.69	✓	1-25-74	351	74-				
9972	17	34.96			34.96	✓	20.00	20.00	351	75			
9972	15	24.69	"	* J. RICHARD PATTON	24.69	✓	1-25-74						
9972	15	57.46	MARTHA PATTON STOUT ETAL	JAMES D. PATTON ETAL	57.46	✓	2-1-74	351	173-				
9972	17	34.96			34.96	✓	20.00	20.00	351	175			
9972	18	107.14+42.12	BESSIE H. COOK (DOL'D)	LESLIE E. COOK ETAL		✓	5-9-74	352	239-				
9972		18.00	ISABEL TEMPLETON MURPHY	RICHARD D. ZAHLLER ETUX	18.00	✓	11-22-74	356	256				
9972		141.10, 19.28	EUNICE RITTER (DOL'D)	MARION G. RITTER	141.10, 19.28	✓	12-4-74	356	356-				
9972		5.76+2.00			5.76, 2.00	✓	141.10+19.28	141.10+19.28	356	366			
9972		141.10+19.28	MARION G. RITTER	MELVIN G. DIERKSHEIDE ETUX	141.10+19.28	✓	12-4-74	356	361-				
9972	17, 18	5.76+2.00	DORIS THAXTON	MORMA E. COOK	5.76+2.00	✓	1-17-75	356	364				
9972	20	107.14			107.14	✓	42.12	42.12	356	880-			
9972		5.00	JACK L. WILLIAMS	DONALD W. ROPP ETUX	5.00	✓	1-21-75	356	917				
9972		5.00	DONALD W. ROPP ETUX	DANNY OSBORNE ETUX	5.00	✓	3-7-75	357	419-				
9972		1.022	FORRES G. JACOBS ETUX	CLINTON W. MORRIS ETUX	1.022	✓	6-3-75	358	665-				
9972		29.88, 3.76			29.88, 3.76	✓	106.36	106.36	360	596-			UND. 1/2 INT.
9972		106.36	BENT DENMAN ETUX	HELEN JANE GIVENS	106.36	✓	10-10-75	360	597				
9972		29.88	BENT DENMAN	ROWLAND DENMAN TRUSTEE	29.88, 3.76	✓	10-28-75	360	796-			UND. 1/2 INT.	
9972		106.36, 3.76			106.36	✓	106.36	106.36	360	797			
9972		5.00	DANNY OSBORNE ETUX	TERRY H. REED ETUX	5.00	✓	12-1-75	361	268-				
9972		3.578	ROBERT CANCRO ETUX	CLINTON W. MORRIS ETUX	3.578	✓	9-24-76	366	729-				
9972		5.00	TERRY H. REED ETUX	RONALD LEE SMITH ETUX	5.00	✓	2-8-77	368	731				

RICHLAND TOWNSHIP
VIRGINIA MILITARY SURVEY 9972

SCALE 10 CHAINS TO THE INCH

See Page 14



See Page 10

See Page 12

See Page 2

DANNY OSBORN ETUX
 5.00 AC, 2-8-77
 FERRY H. KEENE ETUX
 (12-1-75)

SURVEY OR SECTION	SUB. NO.	NO. ACRES	GRANTOR	GRANTEE	ACRES TRANS'FRD	TRANS.	DATE OF TRANSFER	DEED		LOT NO.	SIZE		REMARKS	
								VOL.	PAGE		FRONT	DEPTH		
9973 14566 14566 9973	7	111.00 5.00	STINEBAUGH Dev. Co. Inc. Lois A. MARSHALL ^{ETAL} Robert F. SAYLOR Dec'd	LLOYD A. RUMER ETUX WARREN J. LILES ETUX ETHEL B. SAYLOR ETAL	17.60 + 42.40 = 60.00 111.00	✓	11-19-71 2-16-72 7-17-72	337 338 341	932-933 960-981 588-589	1			BELLEUE SUB. RICHLAND	
9973	7	5.00	CHARLES R. VANCE ETUX JAMES E. DUFF	GLEN T. WILCOXON ETUX E.R. WALTERS HOMES, INC.	5.00	✓	8-7-72 2-20-73	342 350	208-209 447-488			313	BELLE AIRE SUB.	
13116 16147 14568 9973	1	50.31 17.60 42.40	JAMES E. DUFF WARREN J. LILES ETUX	JAMES E. MILLER ETUX "	8.11 11.00	✓	12-3-73 12-3-73	350 350	407 408 391-373					NEW SURVEY " 5407 "
9973	7	5.00	GLEN L. WILCOXON ETUX	CAROL ANN MOONEY	5.00	✓	2-11-74	351	296					
9973	7	5.00	CAROL ANN MOONEY	BETTY A. WILCOXON	5.00	✓	2-11-74	351	297					
9973	7	5.00	BETTY A. WILCOXON	DAVID F. MIRACLE ETUX	5.00	✓	6-13-74	353	487					
12074 9973 16147, 13116, 14568, 9973	11	117.66 36.720 8.463	EDWARD C. NEWMAN DEC'D WARREN J. LILES ETUX JAMES E. MILLER ETUX	JULIA COMER DEC'D ETAL JAMES E. MILLER ETUX WARREN J. LILES ETUX	117.66 14.703 8.463	✓	6-13-74 7-31-74 7-31-74	353 354 354	523 401-403 404-406					NEW SURVEY NEW SURVEY
9973		30.00	E.R. WALTERS HOMES, INC. HOWARD C. TRUMBULL ETAL	WALTER N. RICHEY ETUX D. RUSSELL FORSYTHE ETUX	15.79	✓	9-6-74 11-1-74	355 355	128 987-988	314, 312				BELLE AIRE SUB. NEW SURVEY
			STINEBAUGH DEVELOPMENT INC. HAROLD R. RANDALL ETUX	CONNIE S. RANDALL STEPHEN C. ROYER ETUX		✓	4-25-75 4-25-75	358 358	103 105	307 307				
			DAVID A. WALTON ETUX WALTER N. RICHEY ETUX	JAMES E. DUFF ETUX LOGAN COUNTY RESIDENTIAL HOMES, INC.		✓	11-18-75 4-16-76	361 363	91-92 166	310 314				BELLE AIRE SUB.
			" " " " " "	" " " " " "		✓	4-16-76	363	167	312				
			DEBRA A. ROYER	STEPHEN C. ROYER		✓	10-22-76	367	232-233	307				
			STEPHEN C. ROYER	VERNON LETCH VARNER ETAL			10-26-76			307				
9973 9973 13116 9973 13137 14568	7	93.36 93.36 16.25 + 0.39 82.56 + 4.40 56.09	Russell Forsythe ETUX MARILYN SCOTT HARRY J. LAUGHLIN ETUX	MARILYN SCOTT D. RUSSELL FORSYTHE ETUX MADGE ROBERTS	93.36 93.36	✓	11-15-76 11-15-76 1-28-77	367 367 366	693-697 698-702 722-726					
13116 16147	7	26.11 58.31	MADGE ROBERT JAMES E. DUFF ETUX STEPHEN C. ROYER	HARRY J. LAUGHLIN ETUX C. E. R. ENTERPRISES OLLIMA, INC. JERRY D. M. LAUGHLIN ETUX	26.11 58.31	✓	1-25-77 2-25-77 9-1-77	368 369 372	727-731 108-111 391-392	307				

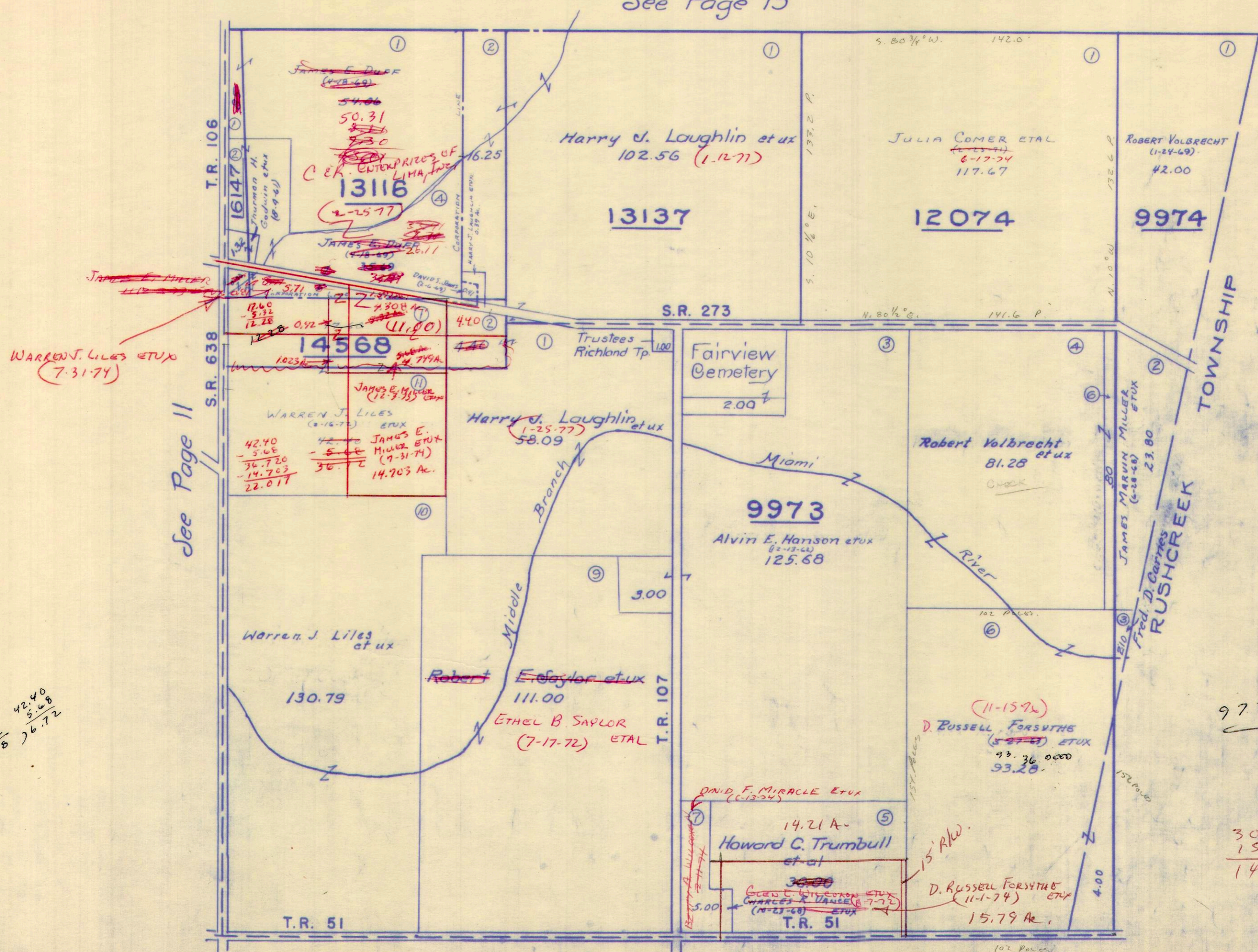
VIRGINIA MILITARY SURVEYS

14568
16147
13116
13137
12074
9974

SCALE 10 CHAINS TO THE INCH

24.11
50.31

See Page 13



See Page 11

See Page 1

$$\begin{array}{r} 17.60 \\ 5.32 \\ \hline 12.28 \end{array}$$

$$\begin{array}{r} 42.40 \\ 5.68 \\ \hline 36.72 \\ 14.703 \\ \hline 22.017 \end{array}$$

$$\begin{array}{r} 42.40 \\ 5.68 \\ \hline 36.72 \\ 14.703 \\ \hline 22.017 \end{array}$$

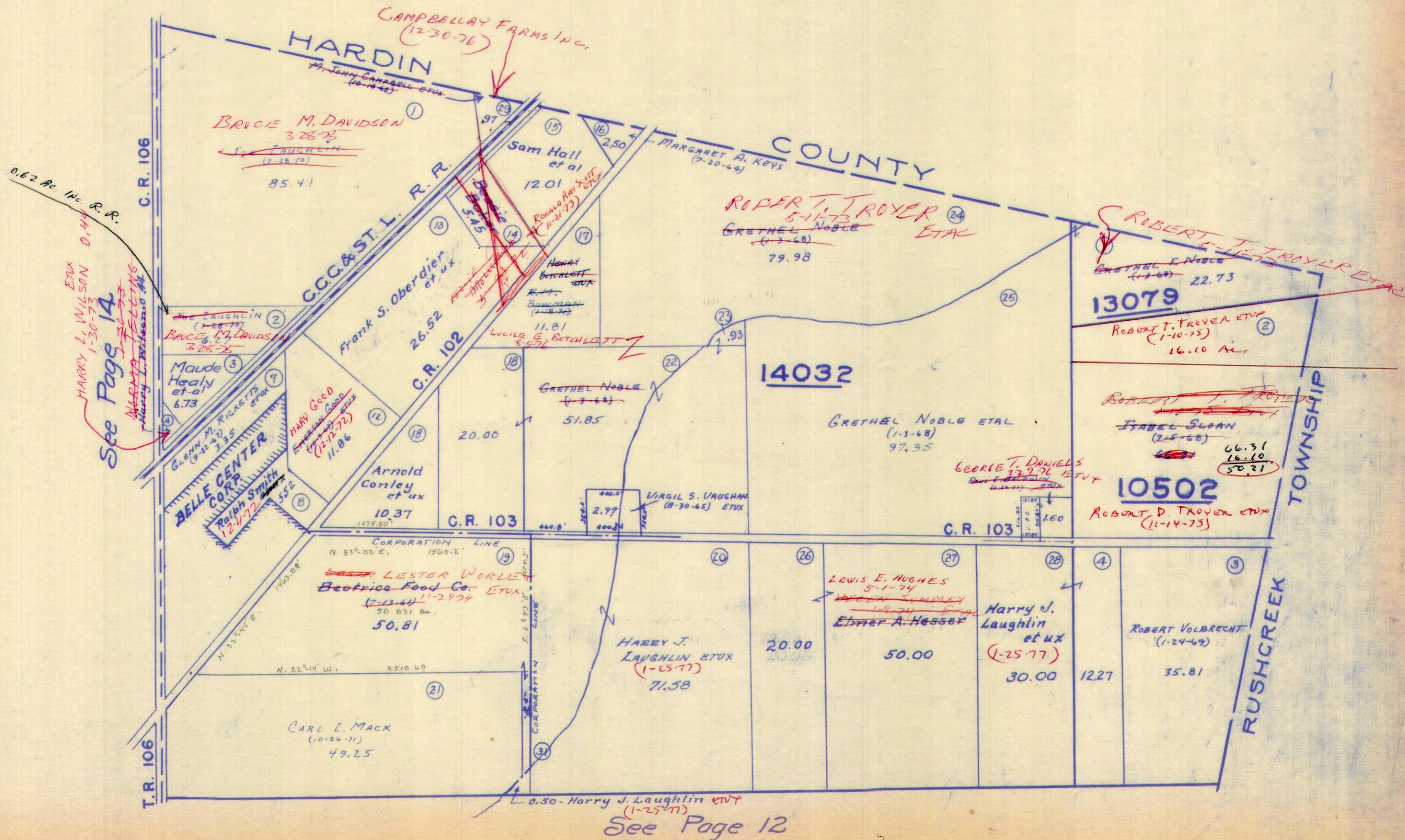
97.36 Ac

$$\begin{array}{r} 30.00 \\ 15.79 \\ \hline 14.21 \end{array}$$

SURVEY OR SECTION	SUB. NO.	NO. ACRES	GRANTOR	GRANTEE	ACRES TRANS'FRD	TRANS.	DATE OF TRANSFER	DEED		LOT NO.	SIZE		REMARKS
								VOL.	PAGE		FRONT	DEPTH	
13	14032	25	1.00	GRETHEL NOBLE	DON C. NOBLE	1.00	✓	7-2-71 6-25-71	335	844			RICHLAND.
13	14032	25	1.00	DON C. NOBLE ETUX	PAUL L. BALDWIN ETUX	1.00	✓	6-25-71	335	846			RICHLAND.
13	14032	25	1.60	DON C. NOBLE ETUX	PAUL L. BALDWIN ETUX	1.60	✓	6-25-71					RICHLAND.
13	14032			ALBERT H. MACK	CARL L. MACK ETUX	49.25	✓	10-26-71	337	545-546			"
13	14032			CARL L. MACK ETUX (BAKER)	CARL L. MACK	49.25	✓	10-26-71	337	547-548			"
13	14032	15		BEBBIE L. DROLLSBAUGH DEC'D	LESLIE C. DROLLSBAUGH	6.00	✓	5-9-72	340	277-278			"
13	14032	15		BEBBIE L. DROLLSBAUGH (BAKER)	LESLIE C. DROLLSBAUGH	1.00	✓	5-9-72	340	277-278			"
	14032	8	5.52	MILDRED L. SMITH DEC'D	RALPH A. SMITH	5.52	✓	12-4-72	344	97-99			
	14032	12	11.86	EMERSON GOOD (DEC'D)	MARY GOOD	11.86	✓	12-12-72	344	203			
	14032	4	.34	HARRY L. WILSON ETUX	NORMA TELLING	.34	✓	1-30-73	344	993-994			
	14032	4	.44	NORMA TELLING	HARRY L. WILSON ETUX	.44	✓	1-30-73	344	995-996			
	23, 22, 13, 24, 1)	93, 54, 82, 20, 00, 79, 98, 72, 73		GRETHEL F. NOBLE	ROBERT T. TROYER ETAL	20.00, 79, 98, 22, 73	✓	5-11-73	346	854-857			
	14032	27	5.45	LESLIE C. DROLLSBAUGH	RONALD RAY SCOTT ETUX	5.45	✓	11-21-73	350	243-246			
	14032	26	20.00	ELMER A. HESSER DEC'D	HELEN SUMMEY ETAL	20.00	✓	1-9-74	350	855-856			
	14032	27	50.00	HELEN SUMMEY ETAL	LEWIS E. HUGHES ETUX	50.00	✓	3-1-74	352	630-633			
	14032		0.25	BEATRICE FOOD CO.	LESTER WORLEY ETUX	0.25	✓	11-29-74	356	316-318			
	10502		66.31	CHARLES E. WHARTON	FRANCIS M. W. SHEPHERD	66.31	✓	1-2-75	356	649-655			No TRANSFER
	10502		66.31	RUSSELL S. WHARTON	"	66.31	✓	1-2-75	356	656-660			"
	10502		66.31	RUSSELL S. WHARTON DEC'D	BARBARA W. WHARTON ETAL	66.31	✓	1-2-75	356	661-671			"
	10502		66.31	CHARLES E. WHARTON ETAL	"	66.31	✓	1-2-75	356	672-684			"
	10502		66.31	ISABEL SLOAN DEC'D	THOMAS WALTER SLOAN ETAL	66.31	✓	1-10-75	356	798-799			"
	10502		66.31	ISABEL SLOAN DEC'D	ROBERT T. TROYER ETUX	66.31	✓	1-10-75	356	800-803			"
	14032		6.27	JOE D. LAUGHLIN	BRUCE M. DAVIDSON	6.27	✓	3-28-75	357	716-717			
	14032		85.41	"	"	85.41	✓	3-28-75	357	718-721			
	10502		66.31	ROBERT T. TROYER ETUX	ROBERT D. TROYER ETUX	66.31	✓	11-14-75	361	38-39			New Survey
	14032		1.00	PAUL L. BALDWIN ETUX	GEORGE T. DANIELS ETUX	1.00	✓	7-29-76	365	652-653			
	14032		11.81	HARRY BOTCHLETT DEC'D	LUCILE E. BOTCHLETT	11.81	✓	8-5-76	365	658-659			
	14032		0.97	MARVIN JOHN CAMPBELL ETUX	CAMPBELLAY FARMS, INC.	0.97	✓	12-30-76	368	406-412			
	14032		71.58 + 0.50 + 30.00 + 0.27	HARRY J. LAUGHLIN ETUX	MADGE ROBERTS		✗	1-25-77	368	722-726			
	14032			MADGE ROBERTS	HARRY J. LAUGHLIN ETUX		✗	1-25-77	368	727-731			

14032
10502
13079

SCALE 10 CHAINS TO THE INCH



See Page 1A

See Page 12

SURVEY OR SECTION	SUB. NO.	NO. ACRES	GRANTOR	GRANTEE	ACRES TRANS'FRD	TRANS.	DATE OF TRANSFER	DEED		LOT NO.	SIZE		REMARKS
								VOL.	PAGE		FRONT	DEPTH	
9989	11	124.84	HAROLD R. FISHER	WILLIAM G. RICKETS ETUX	1.00	✓	4-1-71	334	418-419		209.5	209.5	
9989			MILDRED F. FISHER DEC'D	HAROLD R. FISHER	0.82	✓	10-22-71	337	525				
9989	7	92.00	PAUL F. ROLL ETUX	JACOB LAUTENSCHLAGER ETUX	92.00	✓	3-15-72	339	381-382				
9989	18	0.35	CARL V. HENRY ETUX	W. KNOX REED ETUX	1.03	✓	4-27-72	340	105				
9989		0.35	HELEN J. NEWMAN (DEC'D)	HARRY A. NEWMAN	0.35	✓	5-26-72	340	635-637				
9989	2	99.80	JOHN W. MOORE ETUX	WILBUR PYLES ETUX	99.80	✓	11-10-72	343	702-703				
9989	15	1.49	JOHN C. CULP ETUX	STRICK CORPORATION, INC.	1.49	✓	4-23-73	346	411-412				
9989	10	14.68	JAMES T. RAMSEY (DEC.)	MARY R. RAMSEY ETAL	14.68	✓	5-31-73	347	252-254				
9989	17	2.21	RUTH PAXSON ETAL	WILLIAM H. STOTTLEMYER	2.21	✓	1-22-74	351	18-19				
9989	13	2.03	CLARIBEL P. REED DEC'D	W. KNOX REED	2.03	✓	6-17-74	353	525-526				
9989	17	2.21	WILLIAM H. STOTTLEMYER ETUX	WILLIAM H. STOTTLEMYER ETUX	2.21	✓	7-19-74	354	176-177				
9989		123.84 + 0.82	HAROLD R. FISHER (DEC'D)	NORMAN E. FISHER ETAL	123.84 + 0.82	✓	8-26-74	354	805-807				
9989		0.35	HARRY A. NEWMAN ETUX	BOYD G. CRAPNELL ETUX	0.35	✓	6-17-75	358	898-899				
9989		110.94	WAYNE M. NICHELL DEC'D	MARTHA NICKELL	110.94	✓	9-5-75	360	63-68				
9989		2.03	W. KNOX REED	ROBERT J. Mc MILLEN ETUX	2.03	✓	10-10-75	360	607-608				
9989		1.53	CHARLES RONALD MCCARREN ETUX	THOMAS A. HEYDINGER	1.53	✓	7-27-76	365	502-503				
9989		1.53	THOMAS A. HEYDINGER ETUX	CHARLES RONALD MCCARREN	1.53	✓	7-27-76	365	504-505				
9989		2.21	WILLIAM H. STOTTLEMYER (DEC'D)	IRMA V. STOTTLEMYER	2.21	✓	12-16-76	368	216				
9989		90.73	JACOB LAUTENSCHLAGER DEC'D	FRANCES LAUTENSCHLAGER	90.73	✓	12-30-76	368	417-418				
9989	14.68	16.77	MARY R. RAMSEY DEC'D	ROGER D. STUMP	16.77	✓	6-16-77						NEW SURVEY
9989	16.77	21.90	" " " "	" " " "	16.77	✓	6-16-77						
9989		14.68	MARY R. RAMSEY DEC'D	ROGER D. STUMP	16.77	✗	6-21-77	371	23-26				NEW SURVEY
9989		16.77	" " " "	" " " "	16.77	✗	6-21-77	371	27-28				

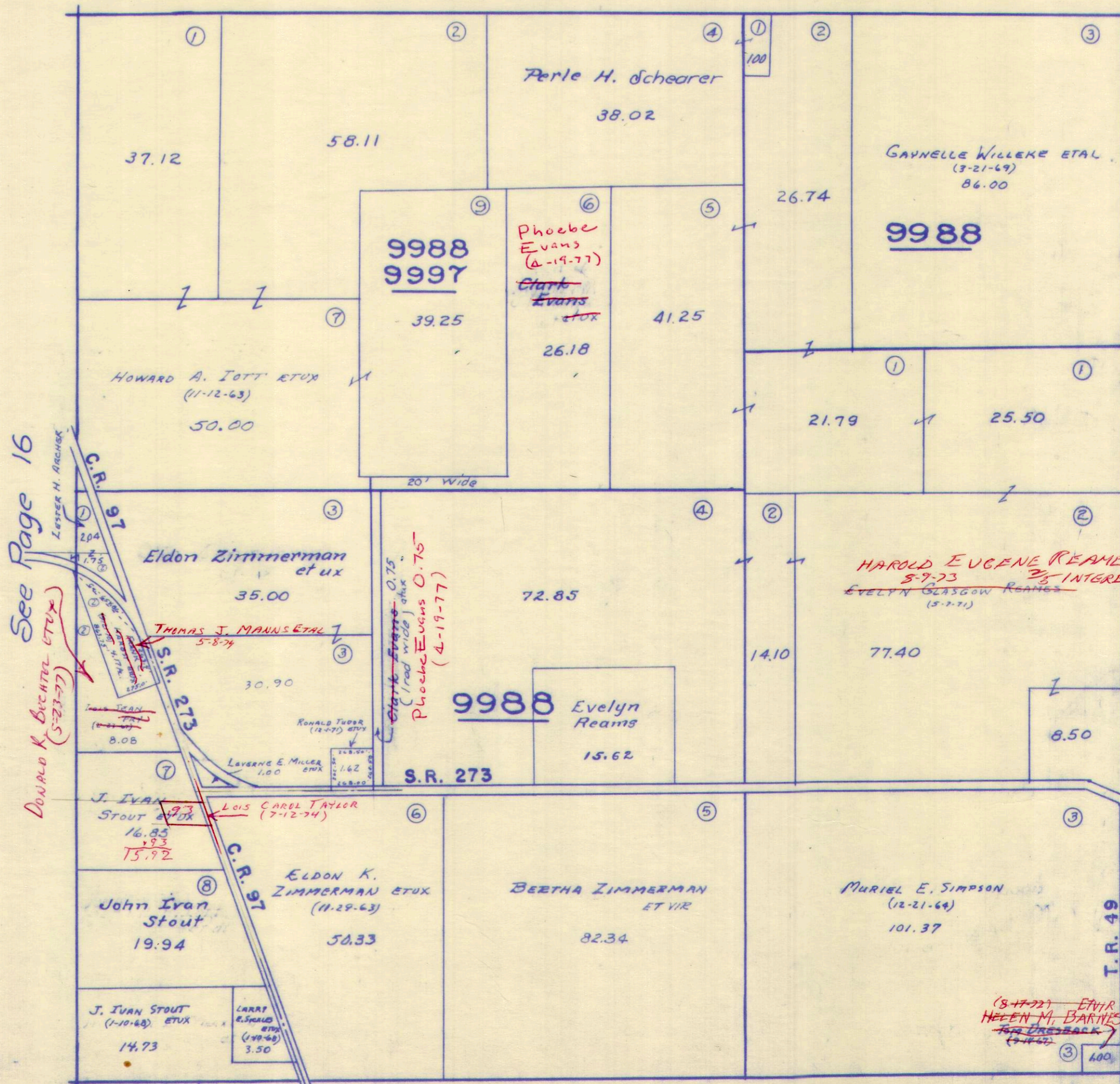
SURVEY OR SECTION	SUB. NO.	NO. ACRES	GRANTOR	GRANTEE	ACRES TRANS'FRD	TRANS.	DATE OF TRANSFER	DEED		LOT NO.	SIZE		REMARKS
								VOL.	PAGE		FRONT	DEPTH	
9988			Georgid F. Glasgow (Deed)	Evelyn Glasgow Reames	105.0-193.58 9.87	✓	5-7-71	334	957-959				Richland Twp.
9988		32.52	ELDON K. ZIMMERMAN ETUX	ROBERT TUDOR ETUX	1.62	✓	12-1-71	338	102-103				" "
9988		1.62	ROBERT TUDOR.	RONALD. TUDOR. ETUX	1.62	✓	12-1-71	338	104-107				" "
9988	3		TOM DRESBACK	HELEN M. BARNES ETVIR		✓	8-17-72	342	355				
9988			RUTH GLASGOW STRICKLER	HAROLD EUGENE REAMES	8.50-77.40 25.50-15.10 72.85-21.79 41.25-26.74	✓	8-9-73	348	541-3				2/5 INTEREST
							1-25-74	351	72-73				
9988		4.17	FRANK C. HARBST ETUX	THOMAS J. MANNS ETAL	4.17	✓	5-8-74	352	731-732				
9988		16.85	JUDAN STOUT ETUX	LOIS CAROL TAYLOR	0.93	✓	7-12-74	354	10-11				New Sharon
9988	3	1.00	HELEN M. BARNES ETVIR	THOMAS E. MILLER ETUX	1.00	✓	10-8-74	355	666-667				
9988		26.18	Clark M. Evans (decid.)	Phoebe Evans	26.18	✗	4-19-77	369	730-731				
9988		0.75			0.75	✗							
9988		8.08	PHILIP R. FRY	DONALD R. BECHTEL ETUX	8.08	✗	5-23-77	370	465-467				

RICHLAND TOWNSHIP
 VIRGINIA MILITARY SURVEYS

9988
 9997
 9988
 9988

SCALE 10 CHAINS TO THE INCH

See Page 18



See Page 16

See Page 14

See Page 10

SURVEY OR SECTION	SUB. NO.	NO. ACRES	GRANTOR	GRANTEE	ACRES TRANSFRD	TRANS.	DATE OF TRANSFER	DEED		LOT NO.	SIZE		REMARKS
								VOL.	PAGE		FRONT	DEPTH	
9987	13	0.13	PAUL LOWELL BELL ETUX	WILLY F. KEYKENS ETUX	0.13	✓	7-25-72	341	749-750				
9987	4	58.24	JAMES GUILFORD CARNES	NORA M. CARNES	58.24	✓	9-15-72	342	545-549				
9987		.13	WILLY F. KEYKENS ETUX	WILLIAM E. SHIRK TRUSTEE	.13	↓	2-14-75	357	201-203				
9987		.13	WILLIAM E. SHIRK TRUSTEE	MARIA KEYKENS	.13	↓	2-14-75	357	204-205				
9987		.13	MARIA KEYKENS ETUX	JAMES A. FREDERICK ETUX	.13	✓	11-9-76	367	512-513				
9987		75.00	PHILIP R. FAY	DONALD R. BECHTEL ETUX	75.00	✗	5-23-77	370	465-467				

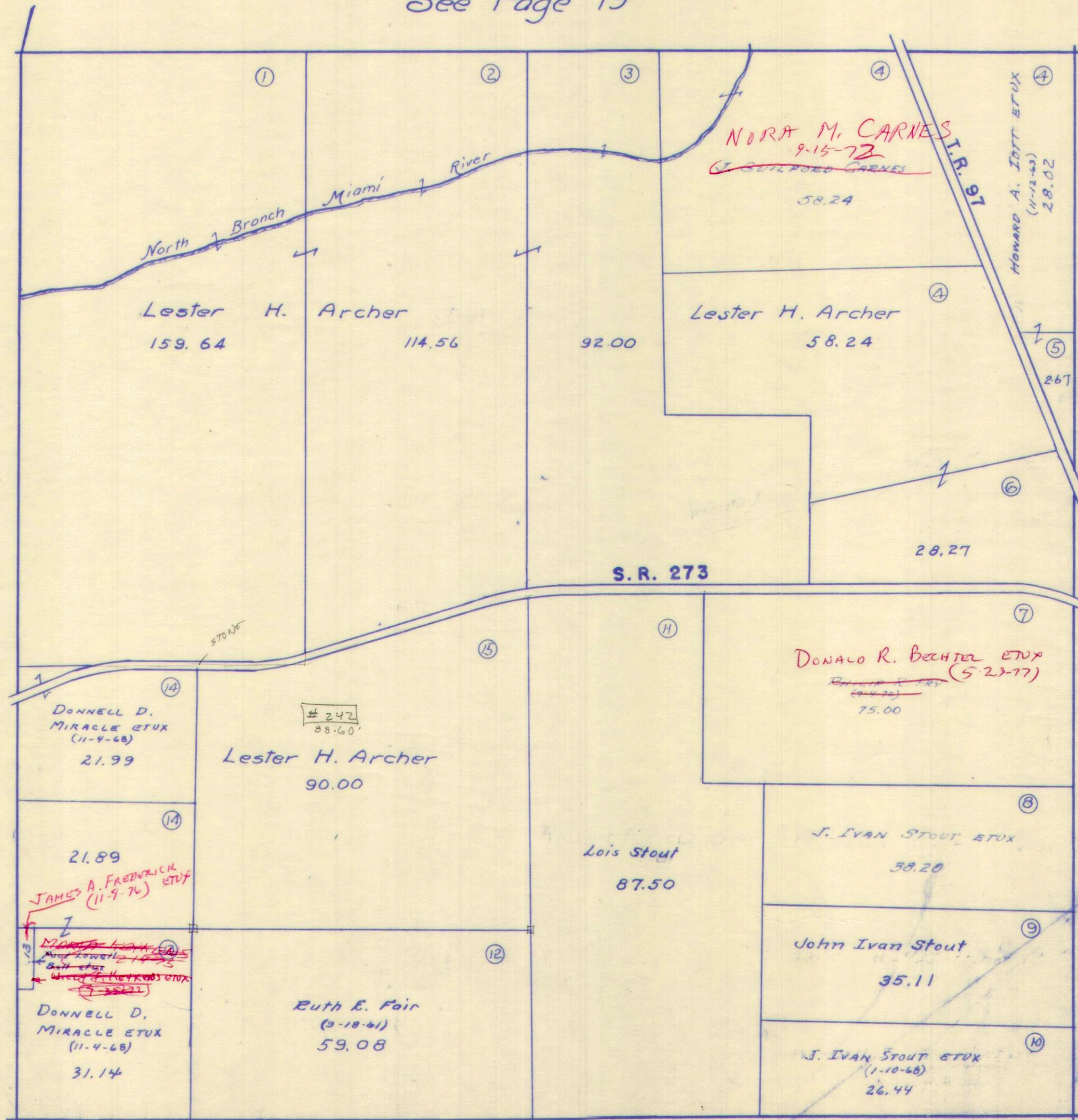
RICHLAND TOWNSHIP
VIRGINIA MILITARY SURVEY 9987

SCALE 10 CHAIN TO THE INCH

See Page 19

See Page 17

See Page 15



See Page 9

7.40
6.41

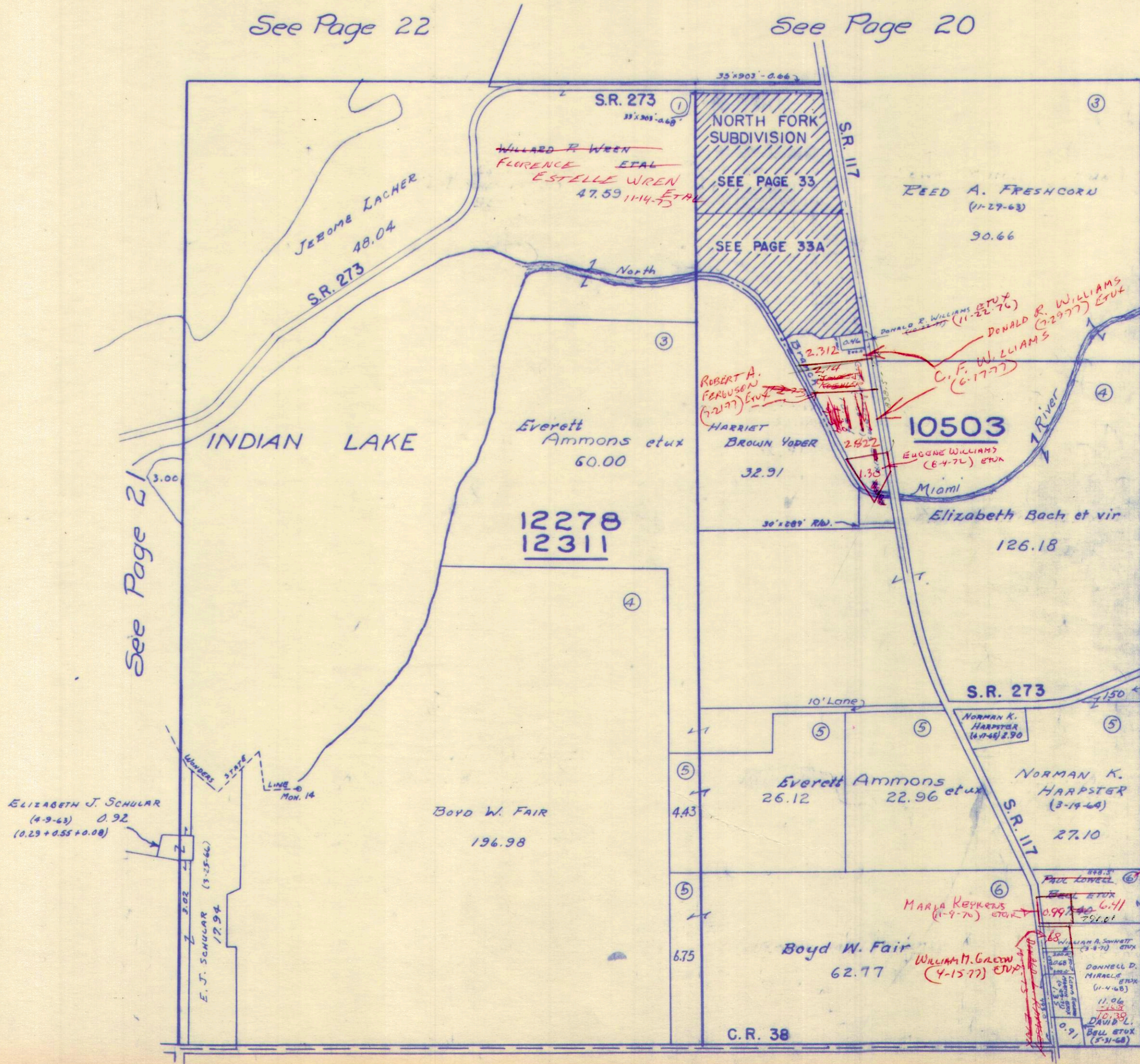
CARTER PRG.

SURVEY OR SECTION	SUB. NO.	NO. ACRES	GRANTOR	GRANTEE	ACRES TRANS'FRD	TRANS.	DATE OF TRANSFER	DEED		LOT NO.	SIZE		REMARKS
								VOL.	PAGE		FRONT	DEPTH	
10503	6	12.41	DONNELL D. MIRACLE ETUX	LEWIS EUGENE MARTIN ETUX	1.35	✓	6-29-71	335	704-765		292.9	200.0	New Survey 6/71 O.K.S.
10503		11.10	C.F. WILLIAMS ETUX	DONALD R. WILLIAMS	0.46	✓	10-22-71	337	499-500				" "
10503	6	7.40	PAUL LOWELL BELL ETUX	WILLY F. KEYKENS ETUX	7.40	✓	7-25-72	341	749-750				
10503		10.64	C.F. WILLIAMS ETUX	EUGENE WILLIAMS ETUX	1.30	✓	8-4-72	342	188-189				
10503		11.06	DONELL D. MIRACLE ETUX	JOSEPH R. MATTHEWS ETAL	.68	✓	10-9-73	349	612-613				NEW SURVEY
10503		.68	JOSEPH R. MATTHEWS ETUX	DONALD L. RAMSEY ETUX	.68	✓	10-9-73	349	614-615				
10503		9.34	C.F. WILLIAMS ETUX	JAMES J. KOEHLER	2.14	✓	10-24-73	349	977				NEW SURVEY
12278		4.759											
10503	1	.66, .68	WILLARD PERKINS WREN DEC'D	FLORENCE ESTELLE WREN	.66, .68	✓	11-14-73	350	191-194				
10503	6	7.40	WILLY F. KEYKENS ETUX	WILLIAM E. SHIRK TRUSTEE	7.40	✓	2-14-75	357	201-203				
10503	6	7.40	WILLIAM E. SHIRK TRUSTEE	MARIA KEYKENS	7.40	✓	2-14-75	357	204-205				
10503		7.40	MARIA KEYKENS ETUX	JAMES A. FREDRICK ETUX	6.41	✓	11-9-76	367	512-513				NEW SURVEY
10503		0.46	DONALD R. WILLIAMS ETUX	DONALD R. WILLIAMS ETUX	0.46	✓	11-22-76	367	820-821				
10503		0.68	DONALD L. RAMSEY ETUX	WILLIAM M. GREEN ETAL	0.68	✗	4-15-77	369	841-842				
10503		9.34	PAULINE WILLIAMS DEC'D	C.F. WILLIAMS	2.312	✗	6-17-77	370	930-933				NEW SURVEY
10503		2.14	JAMES J. KOEHLER ETUX	ROBERT A. FERGUSON ETUX	2.14	✗	7-21-77	371	679-680				
10503		2.312	C.F. WILLIAMS	DONALD R. WILLIAMS ETUX	2.312	✗	7-29-77	371	837-839				

SCALE 10 CHAINS TO THE INCH

See Page 22

See Page 20



See Page 21

See Page 16

See Page 8

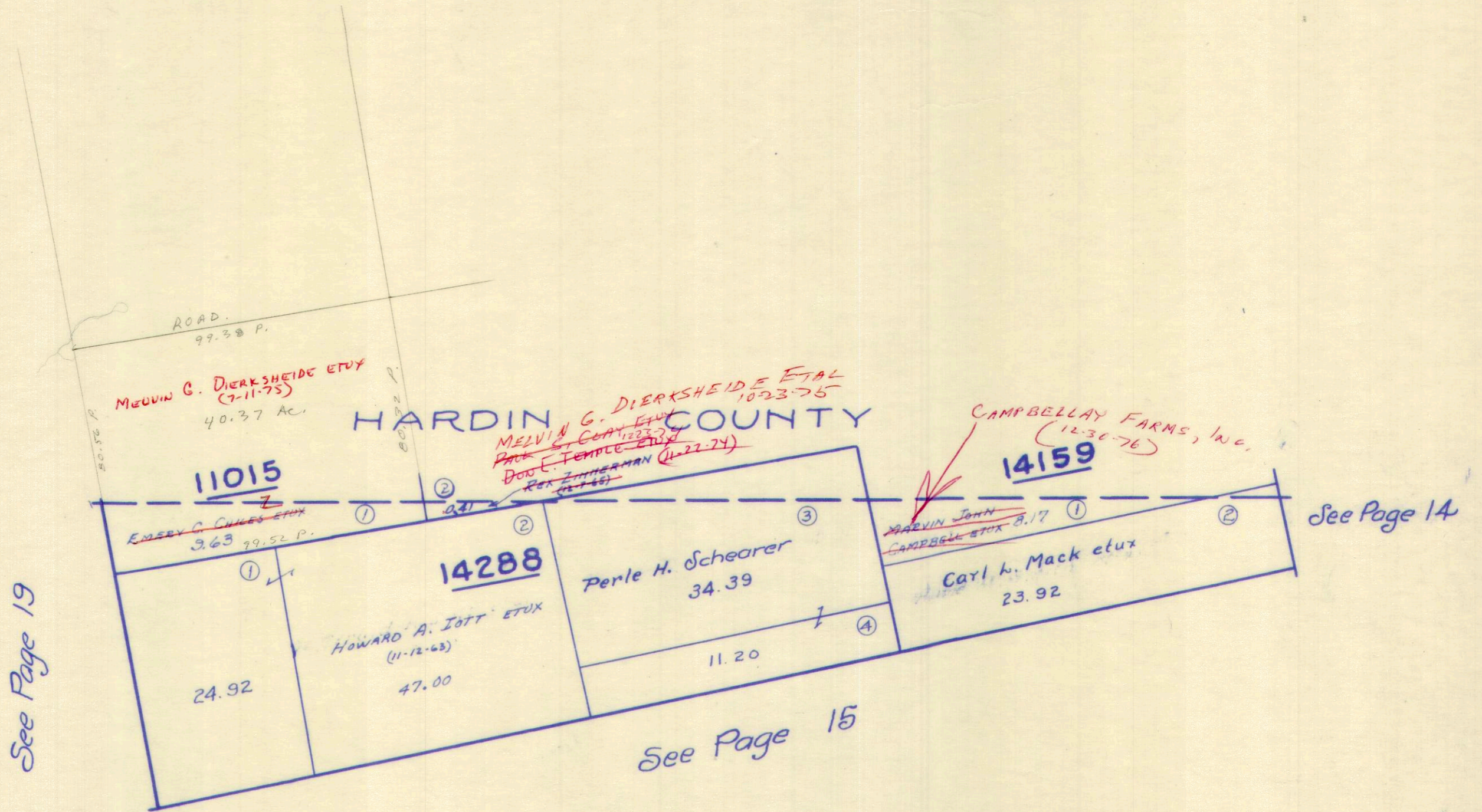
10.64
 1.30
 9.34
 2.14
 7.20
 7.40
 99
 6.41

SURVEY OR SECTION	SUB. NO.	NO. ACRES	GRANTOR	GRANTEE	ACRES TRANS'FRD	TRANS.	DATE OF TRANSFER	DEED		LOT NO.	SIZE		REMARKS
								VOL.	PAGE		FRONT	DEPTH	
11015		0.41	REX ZIMMERMAN ETUX	DON L. TEMPLE ETUX	0.41	✓	11-22-74	358	254 255				
11015	2	0.41	DON L. TEMPLE ETUX	PAUL S. CLAY ETUX	0.41	✓	12-23-74 12-16-74	356	552				
11015		9.63	EMERY CHILES ETUX	MELVIN G. DIERKSHEIDE ETUX	9.63	✓	7-11-75	359	247 248				DEEDS SAYS 50.00 AC. 40.37 AC. IN HARDIN P.63 IN LOG 40
		4.41	PAUL S. CLAY ETUX	MELVIN G. DIERKSHEIDE ETUX	.41	✓	10-23-75	360	754 755				
14159		8.17	MARVIN JOHN CAMPBELL ETUX	CAMPBELLAY FARMS, INC.	8.17	✓	12-30-76	368	406 412				

VIRGINIA MILITARY SURVEYS

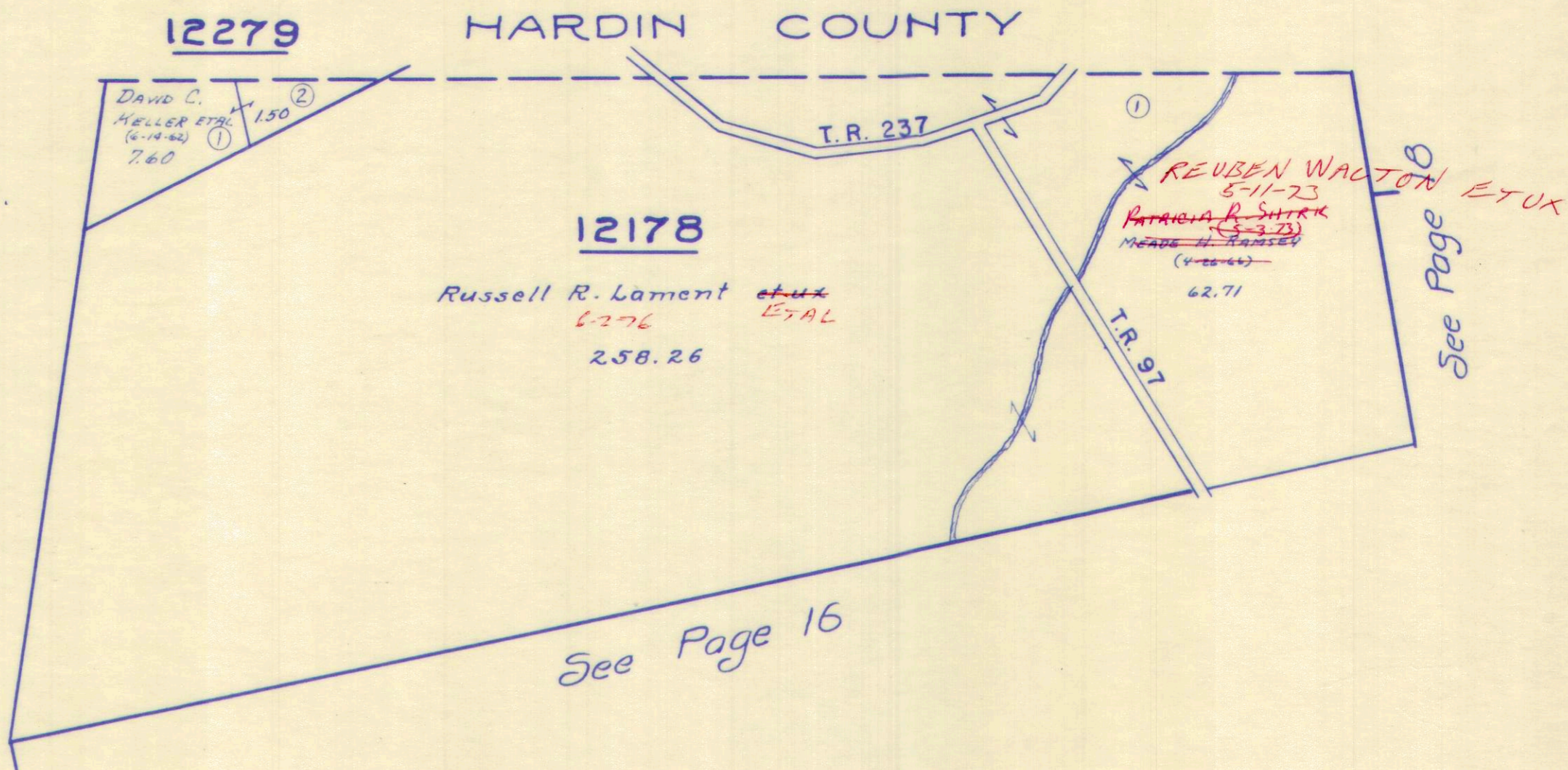
11015
14288
14159

SCALE 10 CHAINS TO THE INCH



SURVEY OR SECTION	SUB. NO.	NO. ACRES	GRANTOR	GRANTEE	ACRES TRANS'FRD	TRANS.	DATE OF TRANSFER	DEED		LOT NO.	SIZE		REMARKS
								VOL.	PAGE		FRONT	DEPTH	
12178	1	62.71	MEADE H. RAMSEY (DECD)	PATRICIA R. SHIRK	62.71	✓	5-3-73	346	630 651				
12178	1	62.71	PATRICIA R. SHIRK	REUBEN WALTON ETUX	62.71	✓	5-11-73	346	855 857				
12178		258.26	AGNES W. LAMENT DECD	RUSSELL R. LAMENT ETAL	258.26	✓	6-2-76	364	484 486				

SCALE 10 CHAINS TO THE INCH

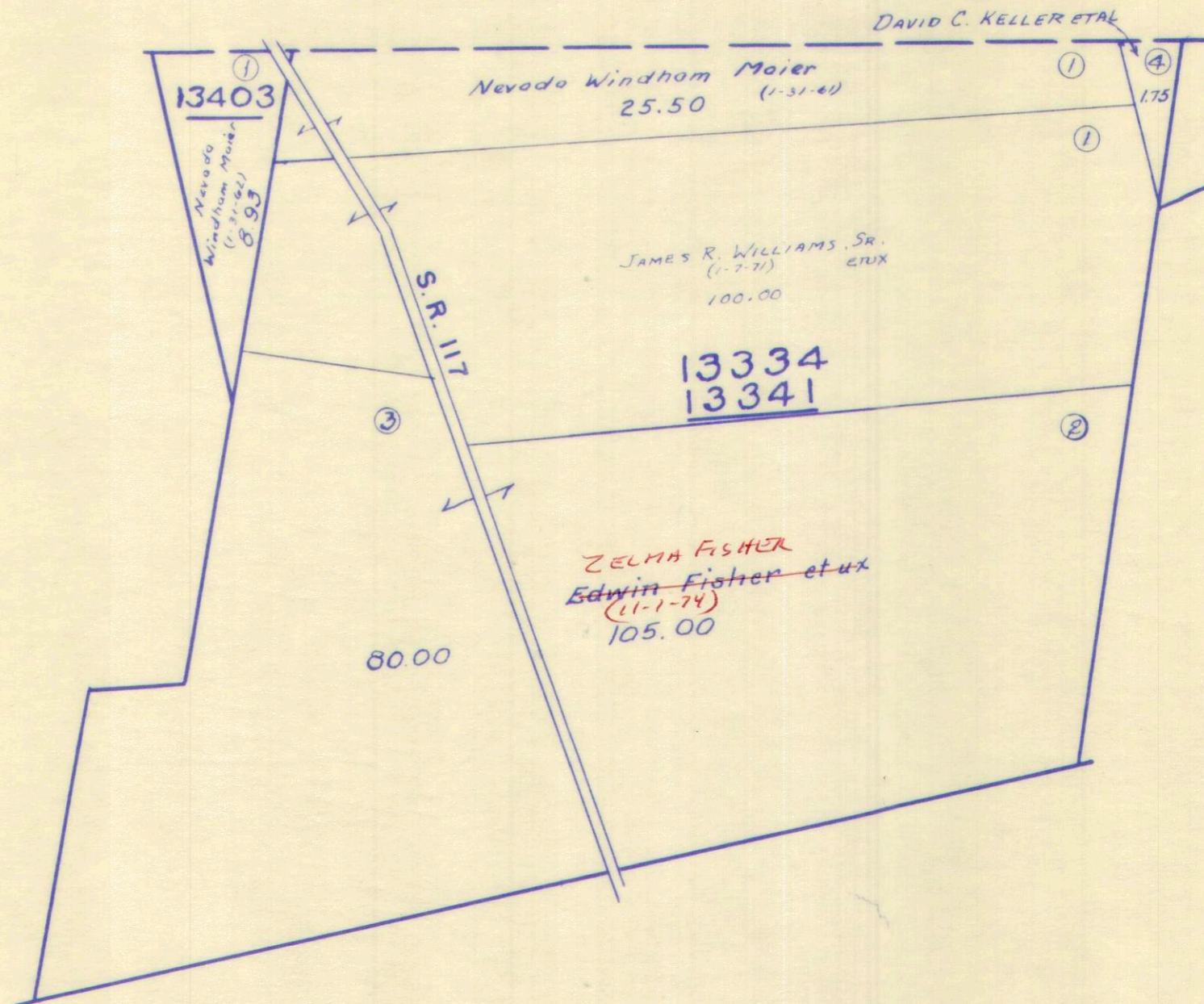


SURVEY OR SECTION	SUB. NO.	NO. ACRES	GRANTOR	GRANTEE	ACRES TRANS'FRD	TRANS.	DATE OF TRANSFER	DEED		LOT NO.	SIZE		REMARKS
								VOL.	PAGE		FRONT	DEPTH	
13334 13341		80.00 105.00	EDWIN FISHER (De'd)	ZELMA FISHER	80.00 105.00	✓	11-1-74	255	889- 290				

13403
13334
13341

SCALE 10 CHAINS TO THE INCH

HARDIN COUNTY



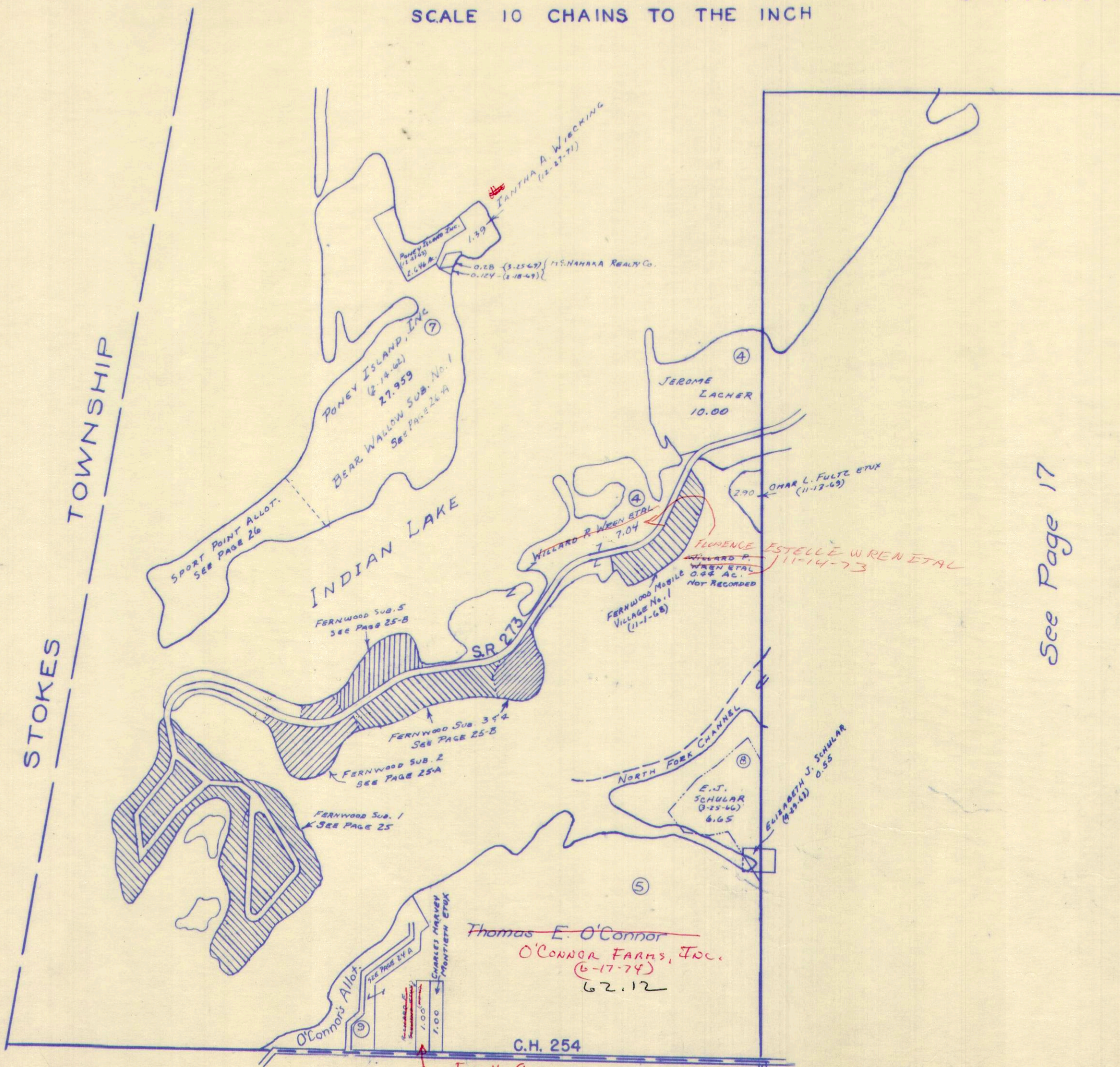
See Page 22

See Page 19

See Page 17

SURVEY OR SECTION	SUB. NO.	NO. ACRES	GRANTOR	GRANTEE	ACRES TRANSFRD	TRANS.	DATE OF TRANSFER	DEED		LOT NO.	SIZE		REMARKS
								VOL.	PAGE		FRONT	DEPTH	
13393	5	63.12	THOMAS E. O'CONNOR ETUX	RICHARD F. SCHWIND ETUX	1.00	✓	11-11-71	339	807-809		88.6	492.0'	
13393	7	1.39	WILBUR E. WIECKING 1/2 INT.	JANTHA A. WIECKING	1.39	✓	12-27-71	338	372-373				
13393		7.04 .44	WILLARD PERKINS WREN DEC'D	FLORENCE ESTELLE WREN	7.04 .44	✓	11-14-73	350	191-194				
13393		62.12	THOMAS E. O'CONNOR ETUX	O'CONNOR FARMS, INC.	62.12	✓	6-17-74	663	670				
13393		1.00	RICHARD F. SCHWIND ETUX	JOHN H. GROESCHEL ETUX	1.00	✓	5-24-76	364	339-342				

SCALE 10 CHAINS TO THE INCH



STOKES TOWNSHIP

See Page 17

See Page 7

SURVEY OR SECTION	SUB. NO.	NO. ACRES	GRANTOR	GRANTEE	ACRES TRANS'FRD	TRANS.	DATE OF TRANSFER	DEED		LOT NO.	SIZE		REMARKS
								VOL.	PAGE		FRONT	DEPTH	
12277		10.05	FLOYD M. HINGBALL ETUX	ROBERT E. BOCKOVEN ETUX	8.47	✓	9-1-71	336	760-762				RICHLAND
12277			JANICE NEWLAND WEEKS	JEROME D. NEWLAND	0.25 0.82	✓	10-4-71	337	318				"
12277			JEROME D. NEWLAND	ROBERT SCHMIDT ETUX	9.18 0.51	✓	10-7-71	337	330-331				"
12277		0.50	HAROLD A. BALES	CLOYD BALES.	0.50	✓	10-19-71	337					"
12277		4.98	ALBERT MANNYS ETUX	FRED E. NEELEY ETUX	4.98	✓	2-7-72	338	986-987				"
13393		4.78	THELMA P. DAMRON DEED	WILLIAM E. DAMRON	1.02	✓	4-24-72	340	30-31				
12277		4.78	MARGARET DONAHEY HUFFMAN DECD	JAMES W. HUFFMAN ETAL	4.78	✓	9-22-72	343	7-8				1/10 INT.
12277		4.78	JOHN W. DONAHEY DECD	GERTRUDE WALTON DONAHEY	4.78	✓	9-22-72	343	56				1/10 INT.
12277	2	120.00	OTHA S. HARMAN	ELIZABETH E. MANCHESTER ETUX	120.00	✓	9-26-72	343	71-72				
12277	1	9.52	THELMA A. NEWLAND	JEROME D. NEWLAND	9.52	✓	9-27-72	343	117-18				NEW SURVEY
12277	3	4.78	JAMES W. HUFFMAN ETAL	JEROME D. NEWLAND	4.78	✓	12-7-72	344	168				
13393	2	120.00	CROSBY M. MANCHESTER JR. ETUX	OTHA H. MANCHESTER ETUX	2.50	✓	2-2-73	345	69-70				
12277		.11	THELMA NEWLAND	JEROME D. NEWLAND	11.11	✓	6-11-73	347	461-462				
12277		1.81	HERBERT E. CARDER ETUX	CARDERS LANDING, INC.	1.81	✓	4-2-74	352	81-82 46-483				
12277	5	13.01	ARREL R. KIEFFER ETUX	ELMER L. PATTERSON ETUX	2.34	✓	4-29-74	352	585-586				NEW SURVEY
13393		1.75	WOODROW BRIGHT ETUX	CURTIS D. KENDRICK ETUX	1.75	✓	5-1-74	352	636-637				
12277		0.42	BETTIE L. STUDER	ROBERT C. SCHRADER	0.42	✓	6-25-74	353	730-731				
12277	1	4.98	FRED E. NEELEY ETUX	O. C. WEBB ETUX	1.02	✓	7-26-74	354	335-336				NEW SURVEY
12277		0.50	CLOYD BALES ETUX	JAMES VIRGIL PEPPLER	0.50	✓	8-19-74	354	696-697				
12277		9.52	JEROME D. NEWLAND ETUX	CALVIN D. DAVIS ETUX	8.93	✓	12-5-74	356	379-380				EXCEPTION 0.58 AC. - KREB.
12277		3.96	FRED E. NEELEY ETUX	WILLIAM E. SHIRK, TRUSTEE	3.96	✓	8-20-75	359	755				
12277		3.96	WILLIAM E. SHIRK, TRUSTEE	FRED E. NEELEY	3.96	✓	8-20-75	359	756				Q.C.
12277		3.96	FRED E. NEELEY ETUX	O. C. WEBB ETAL	0.65	✓	2-11-76	362	197-198				NEW SURVEY
12277		11.68	ARREL R. KIEFFER	IMOGENE V. KIEFFER	11.68	✗	2-25-77	369	106-107				

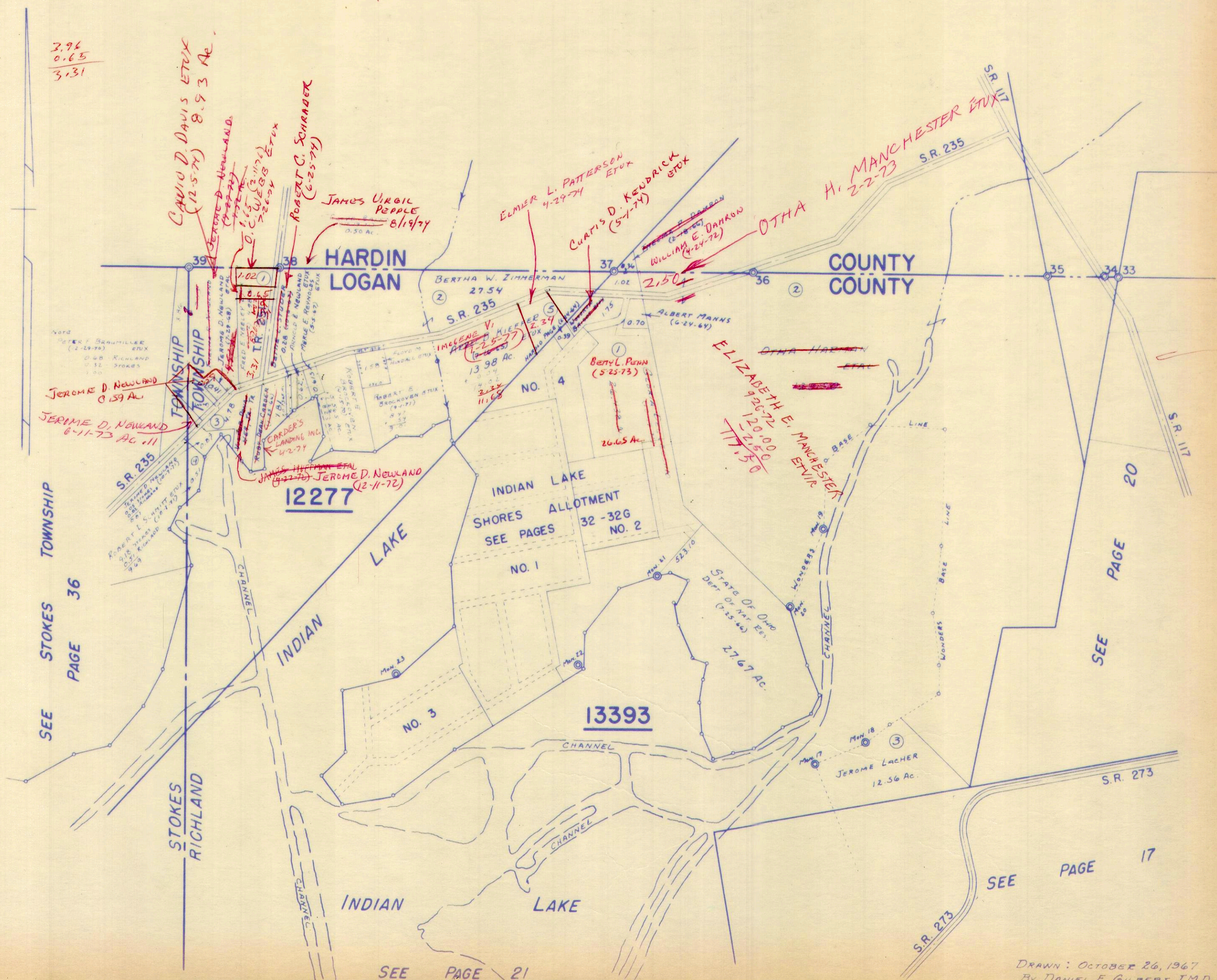
RICHLAND TOWNSHIP

VIRGINIA MILITARY SURVEYS 12277 AND 13393 N-PART

SCALE: 1" = 10 CHAINS = 660'

9.52
0.59
8.93

2.96
0.65
3.31



SEE STOKES TOWNSHIP
PAGE 36

SEE PAGE 20

SEE PAGE 17

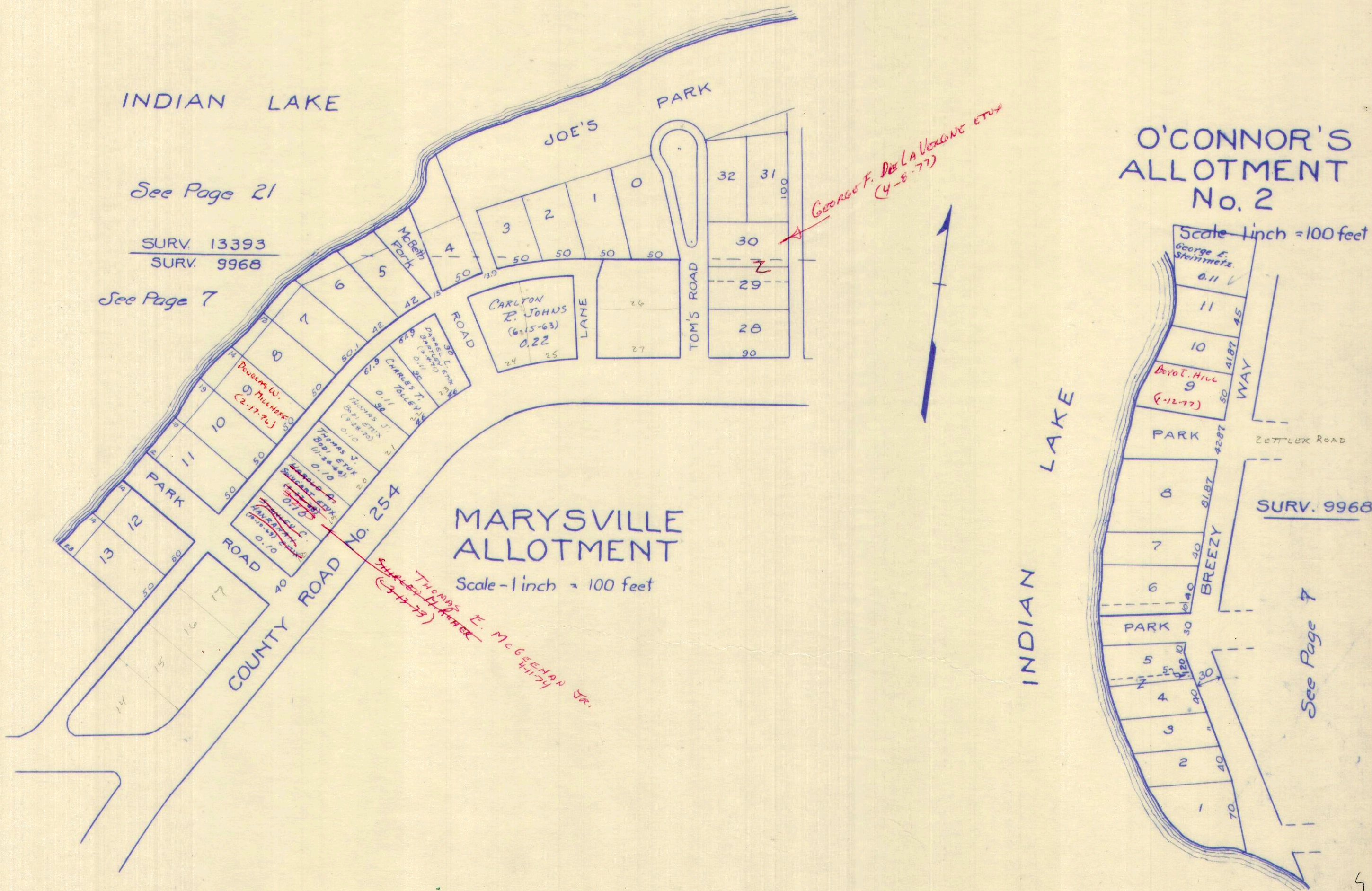
SEE PAGE 21

DRAWN: OCTOBER 26, 1967
BY DANIEL E. GILBERT, T.M.D.

SURVEY OR SECTION	SUB. NO.	NO. ACRES	GRANTOR	GRANTEE	ACRES TRANS'FRD	TRANS.	DATE OF TRANSFER	DEED		LOT NO.	SIZE		REMARKS
								VOL.	PAGE		FRONT	DEPTH	
9968			EUGENE N. BOOS (Dec'd)	DOROTHY B. BOOS - EXECUTRIX		✓	4-14-71	334	602-603	9			MARYSVILLE ALLOT
9968			Joseph P. Remmeter (Dec'd)	Margaret A. Laub		✓	5-18-71	335	103-105	1			" "
			Charles S. Whitman Etux	Darvel E. Bartley Etux	0.11	✓	6-4-71	335	352-353				" "
			Charles S. Whitman Etux	Darvel E. Bartley Etux		✓	6-4-71	335	352-353	4			" "
			CHARLES T. TOLLEY	ROBERT L. FORD		✓	6-29-72	341	282-283	6			
			ELNO L. DETRICK	DARLINE B. DETRICK		✓	10-30-72	343	531-532	12			
9968	.10		ROSS MATHEWS ETAL	HAROLD A. SWYGART ETUX	.10	✓	3-2-73	345	478-479				
9968	0.10		HAROLD A. SWYGART ETUX	SHIRLEY M. RUMER	0.10	✓	3-13-73	345	644-645				
			DARLINE B. DETRICK	RONALD L. MOSS, SR. ETUX		✓	5-23-73	347	105	12			MARYSVILLE ALLOT.
			EARL J. DOLAN ETUX	EDWARD W. GAVIN ETUX		✓	10-5-73	349	603-604	28-29A.			31' S. SIDE - MARYSVILLE ALLOT.
			THOMAS E. SHIELDS ETUX	VIRGINIA L. KASTNER		✓	3-12-74	351	658-659	8			O'CONNOR'S 2
			AGNES ENOCH (Dec'd)	MARGARET A. LAUB		✓	4-9-74	352	170-171	1			MARYSVILLE ALLOT.
9968	.10		SHIRLEY M. RUMER	THOMAS E. MCGEEHAN JR.	.10	✓	4-11-74	352	235-236				
			NELLIE J. MILLER	MARIGELLE N. MILLER		✓	6-26-74	353	235	13			MARYSVILLE ALLOT.
			DOROTHY B. BROWN (Boos)	DOUGLAS W. MILLHOFF		✓	2-17-76	362	231	9			MARYSVILLE ALLOT.
			WILLARD R. SWERKING ETUX	GEORGE F. DELAVERGNE		✓	10-16-76	367	60-61	30			PT. 29
			JAMES T. FOREMAN (Dec'd)	MARJORIE L. FOREMAN		✓	11-12-76	367	591-592	10			MARYSVILLE ALLOT.
			ETHEL M. HILL (Dec'd)	BOYD L. HILL		✗	1-12-77	368	537-538	9			O'CONNOR'S #2
			GEORGE F. De LAVERGNE	GEORGE F. De LAVERGNE ETUX		✗	4-8-77	369	717-718	29A-30			MARYSVILLE ALLOT.
		0.10	Stanley C. Hannahan etux	Albert Officer etux	0.10	✗	7-5-77	371	238-239				

RICHLAND TOWNSHIP
 MARYSVILLE ALLOTMENT
 O'CONNOR'S ALLOT. No. 2

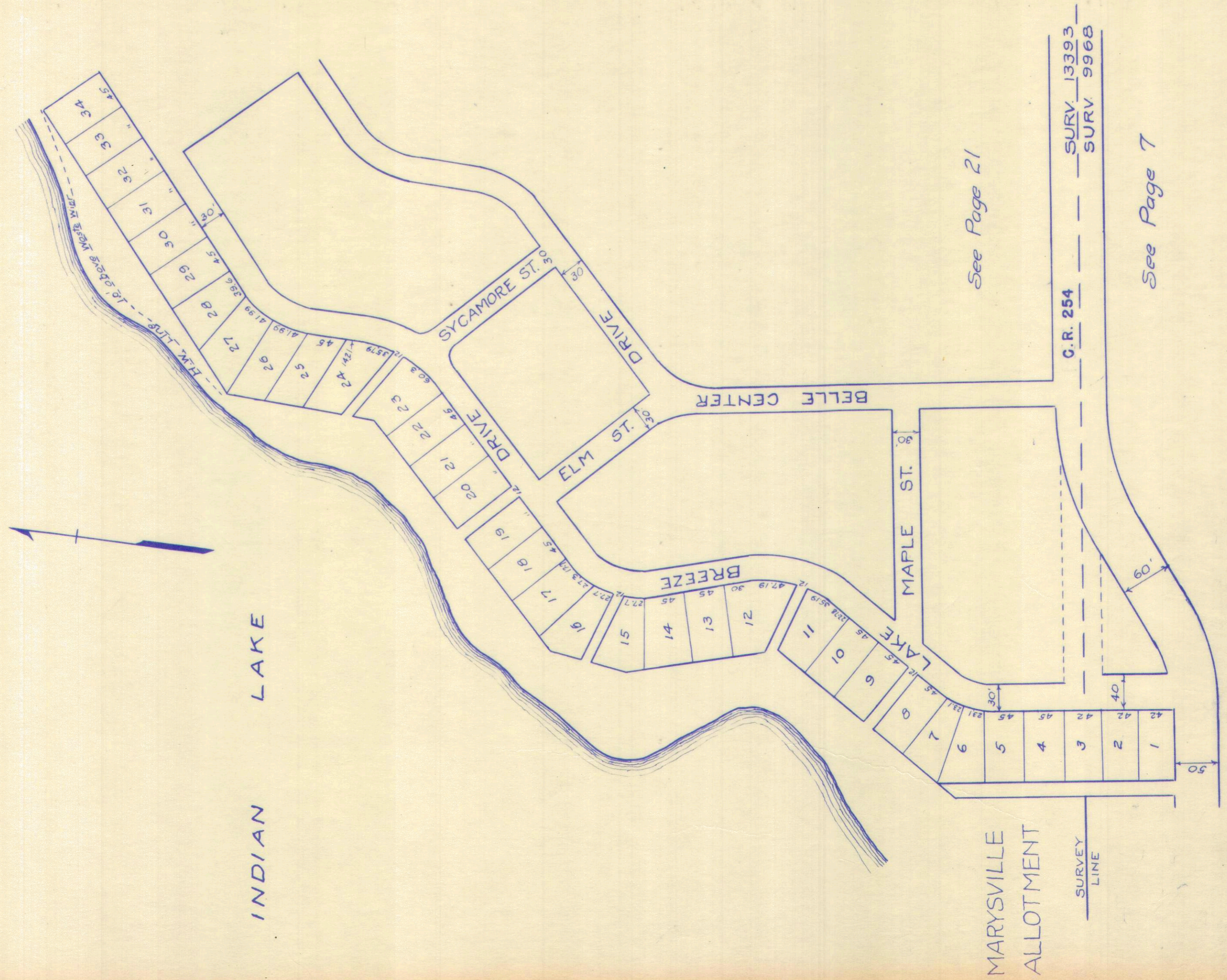
SCALE 100 FEET TO THE INCH



SURVEY OR SECTION	SUB. NO.	NO. ACRES	GRANTOR	GRANTEE	ACRES TRANS'FRD	TRANS.	DATE OF TRANSFER	DEED		LOT NO.	SIZE		REMARKS
								VOL.	PAGE		FRONT	DEPTH	
13393			JOHN FEENSTA ETUX	ORVILLE RICHARD HULL ETUX		✓	3-15-71	334	177-179	19			O'CONNOR'S ALLOTMENT
			RUTH K. PHILLIPS. DEC'D	DONALD E. PHILLIPS.		✓	9-17-71	337	10-13	10			" "
			SUSIE BLANCHE FORD	FRANK'S H. FORD ETUX		✓	10-1-71	337	178-199	23			" "
			MELVIN R. CONWELL	ELIZABETH M. CONWELL		✓	12-13-71	338	247-248	13			" "
			RUSSELL LAMB ETUX	RANDALL DEAN SPENCER ETUX		✓	11-23-73	350	253	29			
			RUSSELL S. BANKS (DEC'D)	ALICE E. BANKS		✓	3-28-74	351	981-983	33			
			WILLIAM E. CRABILL ETUX	JAMES L. CARTER ETUX		✓	4-4-74	352	118-120	11			
			ALICE E. BANKS	ROSCOE R. CONNOLLY ETAL		✓	5-6-74	352	719-720	33			
			NICHOLAS J. DIX (DEC'D)	N. J. DIX AND SONS, INC.		✓	10-31-74	355	965	32			
			WILLIAM J. BEACH ETUX	PHILLIP MAINE, JR. ETUX		✓	8-28-75	359	918-919	9			
			CLARA MARGARET LACHER DEC'D	JEROME LACHER		✓	9-8-75	360	160	20			
			ELIZABETH LACHER KONRAD ETAL	" " "		✓	9-19-75	360	286-287	20			
			CATHERINE R. HORN	BETTY H. BOCKOVEN		✓	5-26-76	364	385-386	30			
			JAMES LEO CARTER	KAREN ANN CARTER		✓	7-1-76	365	132-135	11			
			KAREN A. CARTER	MICHAEL C. KELLEY		✓	10-29-76	367	276	11			
			N. J. DIX & SONS, INC.	Anthony J. Dix & C. J. Rosenkranz Jr.		✗	4-4-77	369	434-435	32			
			CHESTER A. CLEMENS ETUX	ROBERT P. RIGEL ETUX		✗	7-18-77	371	573-574	34			

RICHLAND TOWNSHIP
O'CONNOR'S ALLOTMENT

SCALE 100 FEET TO THE INCH



See Page 21

See Page 7

SURV. 13393
SURV. 9968

G.R. 254

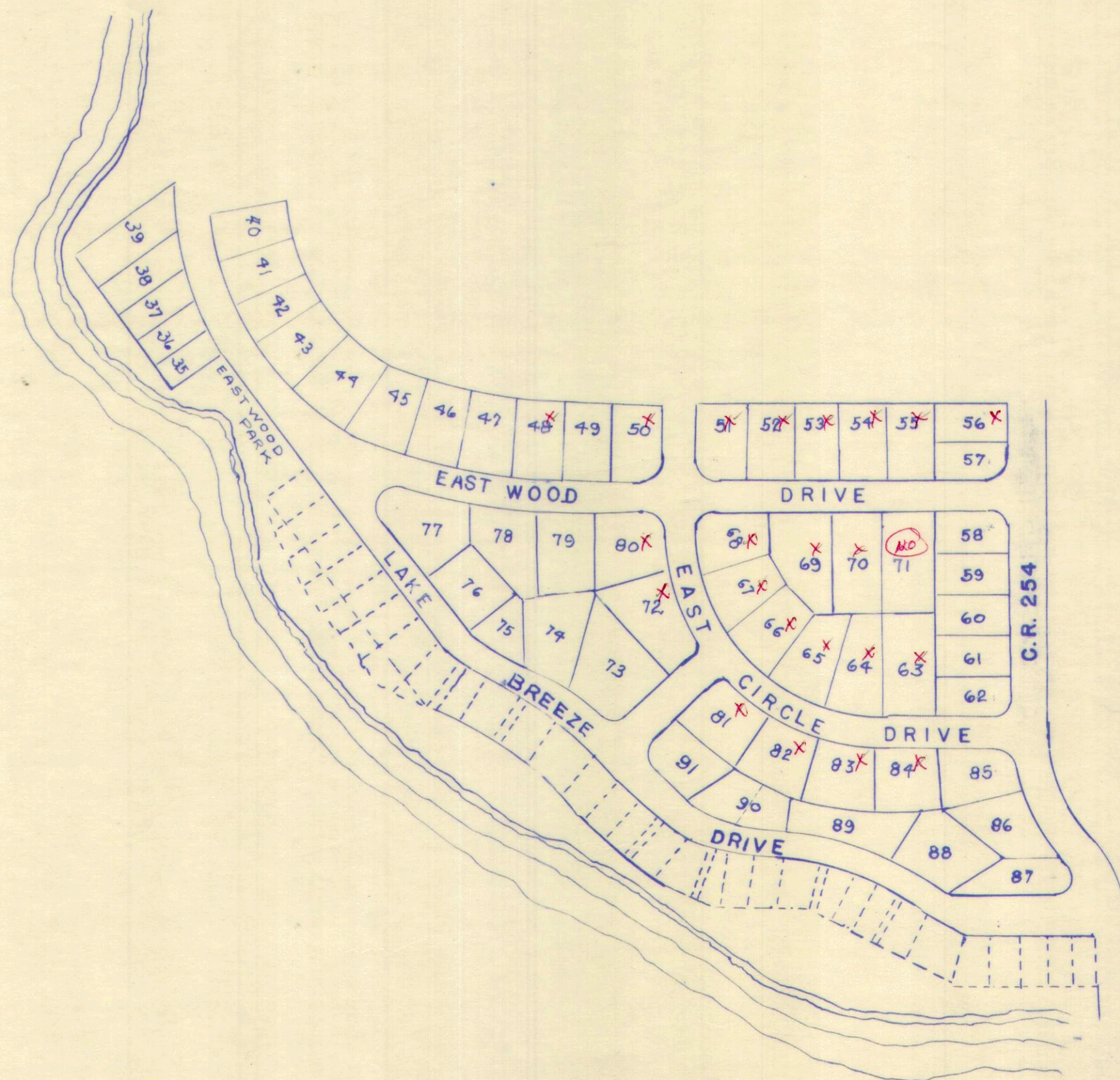
SURVEY
LINE

SURVEY OR SECTION	SUB. NO.	NO. ACRES	GRANTOR	GRANTEE	ACRES TRANS'FRD	TRANS.	DATE OF TRANSFER	DEED		LOT NO.	SIZE		REMARKS
								VOL.	PAGE		FRONT	DEPTH	
13393			CHARLES E. CROGHAN ETUX	RICHARD N. HAIGHT ETUX		✓	4-12-71	334	557-558	39			
13393			THOMAS E. O'CONNOR, SR. ETUX	EUGENE A. MORIARTY ETUX		✓	1-6-72	338	504-506	49			
			WILBUR R. WILLREY DEC'D	ESTERNA G. WILLREY		✓	1-16-72	338	974-975	44			O'CONNORS ALLOT
			JOHN H. DUGHMAN ETUX	THOMAS F. MORIARTY ETUX		✓	4-22-72	343	21-22	79			
			D, MAXINE WISE	OSCAR A. PREIBISCH ETUX		✓	7-19-73	345	78-80	43			
			THOMAS E. O'CONNOR ETUX	EUGENE A. MORIARTY ETUX		✓	1-22-74	351	15-17	48			O'CONNORS ALLOT.
			WILLIAM E. CRABILL ETUX	JAMES L. CARTER ETUX		✓	4-4-74	352	48-120	89			
13393			THOMAS E. O'CONNOR ETUX	O'CONNOR'S LANDING, INC.		✓	6-17-74	353	659-662	48, 50, 51, 52, 53, 54, 55, 56, 63, 64, 65, 66, 67, 68, 69, 70, 72, 80, 81, 82, 83, 84			
			RUTH G. VON STEIN DEC'D	MOZELLE T. PICKERING		✓	9-25-74	355	443-444	85			
			PAUL P. POLIQUIN (DEC'D)	HILDA R. POLIQUIN		✓	9-30-74	355	511	42			
			EUGENE A. MORIARTY ETUX	ROBERT J. HOLMES ETUX		✓	6-16-75	358	868-869	49			
			EUGENE A. MORIARTY ETUX	" " "		✓	6-20-75	358	971-972	48			
			EDNA NEWMANN KING DEC'D	EVELYN L. FOX		✓	7-28-75	359	407-410	45			
			JOHN RICHARD NOTASTINE ETUX	WILLIAM C. KOHLI ETUX		✓	7-28-75	359	426	60, 61, 62			
			CLARA MARGARET LACHER DEC'D	JEROME LACHER		✓	9-8-75	360	160	91			
			ELIZABETH LACHER KONRAD ETAL "	" "		✓	9-19-75	360	286-287	91			
			MOZELLE T. PICKERING	JOHN B. TUCCI, JR. ETUX		✓	8-30-76	366	506	85			
			URBAN F. BROCKMAN ETUX	URBAN F. BROCKMAN ETUX		✗	6-8-77	370	809	53, 59			
			DOLORES C. CROGHAN ETAL	RICHARD N. HAIGHT ETUX		✗	6-20-77	370	946-947	39			
			RICHARD N. HAIGHT ETUX	JAMES F. FRY ETUX		✗	6-20-77	370	948	39			
			HERBOLT J. VROOMAN ETAL	PAULA KOLNS.		✗	7-7-77	371	272-273	76			
			PAULA KOLNS	MILDRED SITREUES		✗	7-7-77	371	274-275	76			
			MILDRED W. SHAEUES	SAM KARC		✗	7-7-77	371	276-277	76			

O'CONNOR

ALLOTMENT

SCALE 200 FEET TO THE INCH



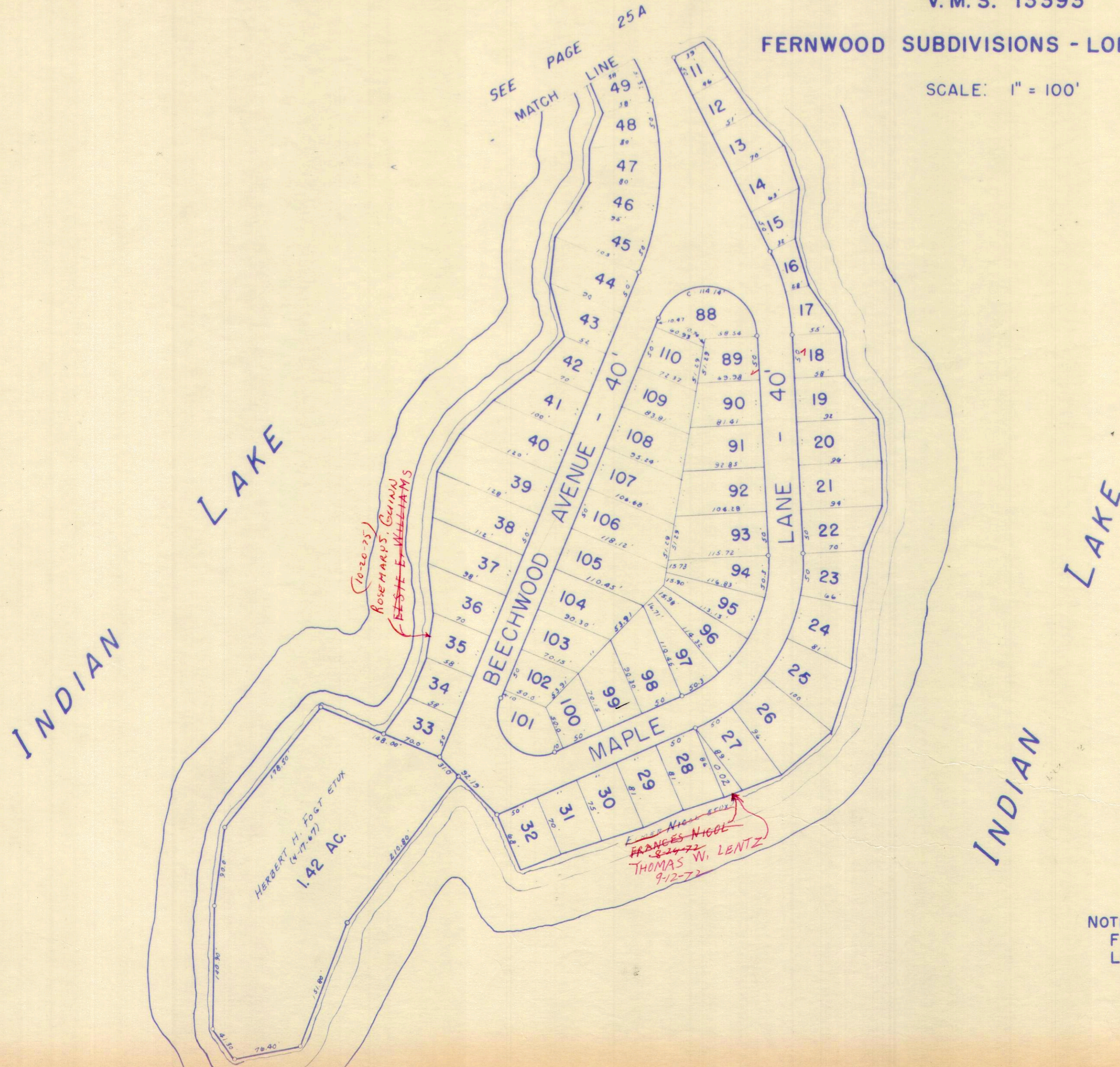
SURVEY OR SECTION	SUB. NO.	NO. ACRES	GRANTOR	GRANTEE	ACRES TRANS'FRD	TRANS.	DATE OF TRANSFER	DEED		LOT NO.	SIZE		REMARKS
								VOL.	PAGE		FRONT	DEPTH	
13393			Inez w Rable Etvir	Leonrd E Mordum		✓	6-7-71	335	365-366	43			Fernwood
13393			Lewel E Spigelmoeyer Etux	Paul R. Miller Etux		✓	6-11-71	335	471	46			"
			ANN MAUN JORDAN ETVIR.	WILLIAM J BOOP ETUX		✓	10-15-71	331	419	28			"
13393			JOAN CHORAZEWITZ	JANICE HEISER		✓	10-20-71	331	468	34			"
			ALLEEN MANTHEY ETAL	PAUL W. VANDER POOL ETUX		✓	10-26-71	337	572-574	91			"
			KONETA L. GRIERSON	CLAUDE SLATTERY ETUX			5-30-72	340	673	21			"
			JEANNETTA WHITT ETVIR	ELSIE E. WILLIAMS		✓	6-15-72	340	988-989	35			"
			HELEN A. BRADFORD (C. DOUGLAS CHAMBERLAIN) GUARDIAN	DOYAL R. VANCE ETUX		✓	7-13-72	341	548-550	29			"
	.02		ELMER NICOL (Dec'd)	FRANCES E. NICOL ETAL	.02	✓	8-24-72	342	525-526	27			"
	.02		CLARA B. NICOL ETAL	FRANCES E. NICOL	.02	✓	8-24-72	342	527-528	27			"
	.02		FRANCES NICOL	THOMAS W. LENTZ	.02	✓	9-12-72	342	836	27			"
			DAISY I. CLINE DEC'D	EVELYN R. O'DELL		✓	9-18-72	342	928-929	11			"
			ROBERT D. CARTER ETUX	HAROLD L. HOLLY ETUX		✓	4-2-73	345	971	108-109			"
			ROBERT A. STRAKER ADMR.	EARL KIMPEL JR. ETUX		✓	4-13-73	346	237	23			"
			MEFF J. ACKERT DEC'D			✓	8-15-73			40			"
			MARCELLA L. WEIKERT	SAM F. HANBY ETAL		✓	8-15-73	348	704-707	40			"
			EMMELINE MATHEWS ETAL	MARILYN SCOTT		✓	9-18-73	349	310-311	25			FERNWOOD No. 1
			MARILYN SCOTT	ALLEEN MANTHEY		✓	9-18-73	349	312-313	25			" "
			JAMES R. HUTCHINSON	PEARL K. HUTCHINSON		✓	10-9-73	349	624	24			"
			WILLARD PERKINS WREN DEC'D	FLORENCE ESTELLE WREN		✓	11-14-73	350	191-194	92, 93, 94, 95, 96, 97, 98, 105, 106, 107			"
			FLORENCE E. WREN ETAL	WILLIAM J. BOOP ETUX		✓	12-13-73	350	562-564	98			"
			ROLAND J. COSTIN DEC'D	MARGARET D. COSTIN		✓	4-3-74	352	103-104	39			"
			GERALD E. LARE (DEC'D)	FRANCES R. LARE		✓	4-15-74	352	283	22			"
			FRANCES R. LARE	MARK E. DAILEY ETUX		✓	4-15-74	352	284	22			"
			LONG ISLAND CONSTRUCTION CO.	WILLIAM C. MOORE ETUX		✓	4-26-74	352	570-571	100, 102			"
			JOANNE K. FEDERER (DEC'D)	JOHN W. FEDERER		✓	6-4-74	353	306-307	19			"
			MARGARET D. COSTIN	FLOYD W. MURDOCK ETUX		✓	7-5-74	353	913	39			"
			SMITH E. RUNYAN ETUX	JAMES W. DARBY ETUX		✓	8-23-74	354	724-725	99			"
			FLORENCE E. WREN ETAL	CLAUDE SLATTERY ETUX		✓	10-25-74	356	283-286	92			"
			SAM F. HANBY ETUX	WILLIAM C. MOORE ETUX		✓	6-13-75	358	821-822	40			"
			WILLIAM C. MOORE ETUX	A. RUSSELL JONES ETUX		✓	7-8-75	359	211-212	100-102			"
			ROGER F. PAGE ETUX	HAROLD L. HOLLY ETUX		✓	8-27-75	359	870-871	42			"
			" " "	CALVIN H. RABLE ETUX		✓	8-27-75	359	868-869	41			"
			SAMUEL GOODWINE (DEC'D)	EDWARD D. DRISCOLL ETUX		✓	9-2-75	360	912	88-110			"
			MARY GOODWINE	EDWARD D. DRISCOLL ETUX		✓	9-2-75	360	1315	88-110			"
			RUTH MARGEAN ATWELL	CALVIN H. RABLE ETUX		✓	9-12-75	360	179	44			"
			ELSIE E. WILLIAMS ETVIR	ROSEMARY S. GUINN		✓	10-20-75	360	706-707	35			"
			WILLIAM C. MOORE DEC'D	JENNY L. MOORE		✓	4-16-76	363	168-169	40			"
			JOHN W. FEDERER	MICHAEL K. PULFER ETUX		✓	7-26-76	365	486-487	19			"
			FAYE G. HATFIELD	FAYE G. LONG		✓	11-8-76	367	460	37			"
			FAYE G. LONG	WILLIAM J. BOOP ETAL		✓	11-8-76	367	461-463	37			"
			HELEN J. HAINES (DEC'D)	HARRY E. HAINES		✗	3-15-77	369	343-344	89			"
			GOLDA G. ZIEGGLER	JAY E. PFEIFFER ETUX		✗	3-25-77	369	496	16			"
			SALLY MARGARET HOWELL JOHNSON (QC)	KENNETH E. REGULA ETUX		✗	4-18-77	369	892-893	101			"
			BARBARA JANE HOWELL (QC)	KENNETH E. REGULA ETUX		✗	4-18-77	369	894-895	101			"
			KENNETH E. REGULA ETUX	CHARLES E. WEAVER ETUX		✗	4-18-77	369	896-897	101			"
			WILLIAM J. BOOP ETUX	ROGER E. BOOP ETUX		✗	5-9-77	370	265-266	37			"

SURVEY OR SECTION	SUB. NO.	NO. ACRES	GRANTOR	GRANTEE	ACRES TRANS'FRD	TRANS.	DATE OF TRANSFER	DEED		LOT NO.	SIZE		REMARKS
								VOL.	PAGE		FRONT	DEPTH	
			CALVIN H. RABLE ETUX	ORA NEWLAND, JR. ETUX		X	7-19-77	371	626-627	41			
			DONALD M. HILLIKER ETUX (QC)	ORA NEWLAND, JR. ETUX		X	8-8-77	371	963-964	41			

V. M. S. 13393

FERNWOOD SUBDIVISIONS - LONG ISLAND

SCALE: 1" = 100'



NOTE:
 FERNWOOD SUBDIVISION NO. I.
 LOTS 11 TO 49, 88 TO 110.

SURVEY OR SECTION	SUB. NO.	NO. ACRES	GRANTOR	GRANTEE	ACRES TRANS'FRD	TRANS.	DATE OF TRANSFER	DEED		LOT NO.	SIZE		REMARKS
								VOL.	PAGE		FRONT	DEPTH	
13393			FRANK DEWEY GREGG ETUX	WILBUR E. M. CLAIN ETUX		✓	4-2-71	334	444-445	76	50.33	SEE PLAT	
13393		0.33	Ralph C. Vonnatto Etux	Glen B. Vonnatto Etux	0.33	✓	5-11-71	334	983-983			Fernwood #1 Richland	
13393			WILBUR McCLAIN ETUX	HAZEL I. CLARK		✓	8-20-71	336	960-961	73		" " "	
13393			Zelia Pehr Miller	Harold F. Gwinn + Mary Ann Gwinn		✓	11-3-71	337	699			" " "	
13393			Maryon E. Miller	Harold F. Gwinn + Mary Ann Gwinn		✓	11-3-71	337	700-701			" " "	
						✓						" " "	
			MARJORIE M. WEAVER	HOWARD M. MCGINNIS ETAL		✓	11-15-71	337	857-858	82		" " "	
13393			Frank A. Sprague	John W. Kennedy ETUX		✓	7-22-72	338	690-691	57		" " "	
13393			JAMES A. O'CONNOR ETAL	ROBERT J. NAVARRE ETUX		✓	2-14-72	338	906-907	55		" " "	
			HAROLD F. GWINN ETUX	PAUL F. GRIMES ETUX		✓	3-27-72	337	535-536	9		" " "	
			HAROLD L. HOLLY ETUX	FRANCIS M. HEUSTOFEL ETUX		✓	4-12-72	339	673-674	10		" " "	
			ROSEMARY A. KIDWELL	MARJORIE STRASBURG	0.07	✓	6-2-72	340	734			" " "	
13393			HAZEL E. GARDNER	ARTHUR H. WHITE ETUX		✓	6-5-72	340	762-763	124-119		" " "	
			WILLARD P. WREN ETUX	DONALD E. KOENIG ETUX		✓	6-19-72	341	73-76	79, 80		" " "	
13393		0.07	MARJORIE STRASBURG	BERNARD A. JUDD ETUX	0.07	✓	8-4-72	342	182-183			" " "	
13393		0.08	BERNARD D. MCCARTY ETUX	FREDRICK W. WAUBEN ETUX	0.08	✓	11-20-72	343	909			" " "	
13393			Willard P. Wren (Dec)	Florence Wren		✓	7-26-73	348	290	75 1/2 int		" " "	
13393			Willard P. Wren (Dec)	Florence Wren		✓	7-26-73	348	271	74		" " "	
13393			FLORENCE E. WREN (widow)	LOWELL E. BRUMBAUGH ETUX		✓	7-27-73	348	318	74-75 Pt.		10' OFF S. SIDE OF LOT 75	
			")	THEODORE R. PROPER ETUX		✓	7-30-73	348	319	PT. LOT 75		EXCEPTING 10' OFF S. SIDE	
			HOWARD M. MCGINNIS ETAL	THEODORE R. KOERNER ETAL		✓	9-6-73	349	96	82		" " "	
			ROBERT J. NAVARRE ETUX	WALTER Z. BLAIR ETAL		✓	9-21-73	349	382	55		FERNWOOD	
			WILLARD PERKINS WREN DEC'D	FLORENCE ESTELLE WREN		✓	11-14-73	350	191-194			1, 2, 3, 6, 8, 11, 13, 14, 15, 16, 17, 126, 127, 128	
			LOWELL E. BRUMBAUGH ETUX	JAMES WENDALL SEITZ		✓	2-12-74	351	305-306	74, Pt. 75	10	120	" " "
			RALPH CROW	LESTER E. LLOYD ETUX		✓	4-29-74	352	594	5, 6			" " "
			PAUL F. GRIMES ETUX	MARY OLA ANKERMAN		✓	4-14-75	357	907-910	9			" " "
			E. D. CAMANELL	HOWARD EVERETT, TRUSTEE		✓	6-4-75	358	682	66, 67			No TRANSFER
			MILDRED E. MILLER ETAL	GEORGE W. KEIGLEY ETUX		✓	6-9-75	358	752	66, 67			" " "
			JOHN H. SANDY ETUX	LAWRENCE D. MEESE ETUX		✓	8-28-75	359	908-909	64			" " "
			SHERMAN T. CLEAR ETUX	GLEN B. VAN ATTA ETUX		✓	9-19-75	360	290	70			" " "
			GEORGE L. COMSTOCK DEC'D	MARY LOU COMSTOCK		✓	10-1-75	360	473-474	8			" " "
			CLARENCE A. BAUMGARDNER (Dec'd)	ESTA G. BAUMGARDNER		✓	10-28-75	360	794-795	63			" " "
13393		0.08	FREDERICK W. WAUBEN, JR. DEC'D	MARY YVONNE WAUBEN	0.08	✓	11-10-75	360	921-922				" " "
			GLEN B. VAN ATTA ETUX	KENNETH M. WYCAL ETUX		✓	4-12-76	363	85-86	70			" " "
13393		0.14	MARJORIE STRASBURG	GLEN B. VAN ATTA ETUX	0.14	✓	4-19-76	363	186-187				" " "
			FRANCIS M. WARWICK (Dec'd)	MARTHA E. WARWICK		✗	2-22-77	369	41-42	58			" " "
			GEORGE W. KEIGLEY ETUX	RICHARD D. HENDRICKS ETAL		✗	4-15-77	369	848	66-67			" " "
			WALTER L. BLAIR ETUX	MONROE R. STEINER ETUX		✗	5-6-77	370	212	55			" " "
			JOE R. RALL ETUX	CARL W. MARQUART ETUX		✗	5-20-77	370	447-448	59			" " "
			LESTER E. LLOYD ETUX	JOHN M. BAUGHMAN ETUX		✗	5-25-77	370	535-536	5, 6			" " "
			THEODORE R. PROPER ETUX	PEGGY SWONGUER		✗	7-8-77	371	423-424	120, 121, 122, 123			" " "
			HAZEL I. WILLIAMS (CLARK)	DAVID R. GRAHAM ETUX		✗	8-19-77	372	163-166	73			" " "

V.M.S. 13393

FERNWOOD SUBDIVISIONS - LONG ISLAND

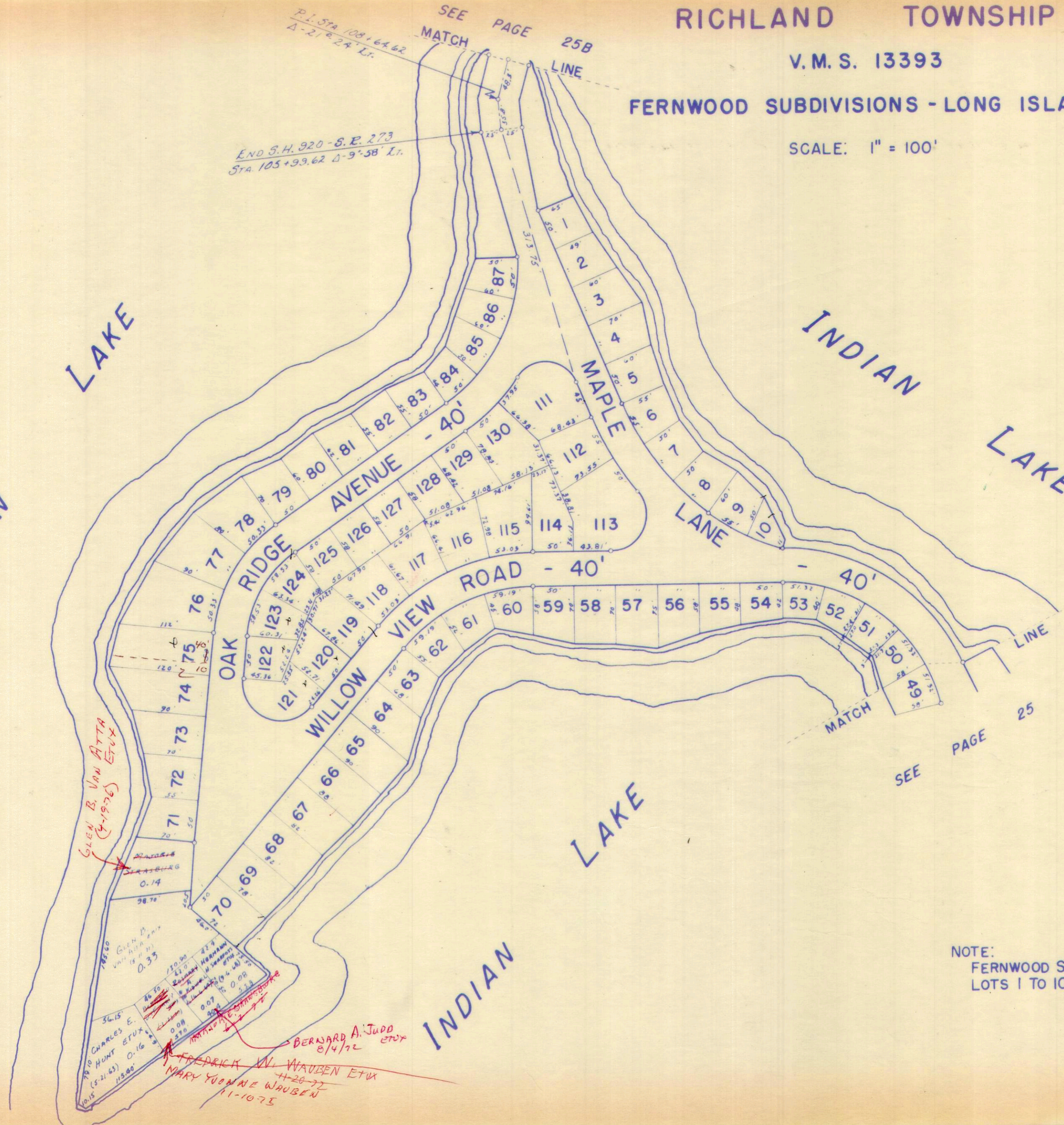
SCALE: 1" = 100'

INDIAN LAKE

INDIAN LAKE

INDIAN LAKE

INDIAN LAKE



NOTE:
 FERNWOOD SUBDIVISION NO. I.
 LOTS 1 TO 10, 50 TO 87, 111 TO 130.

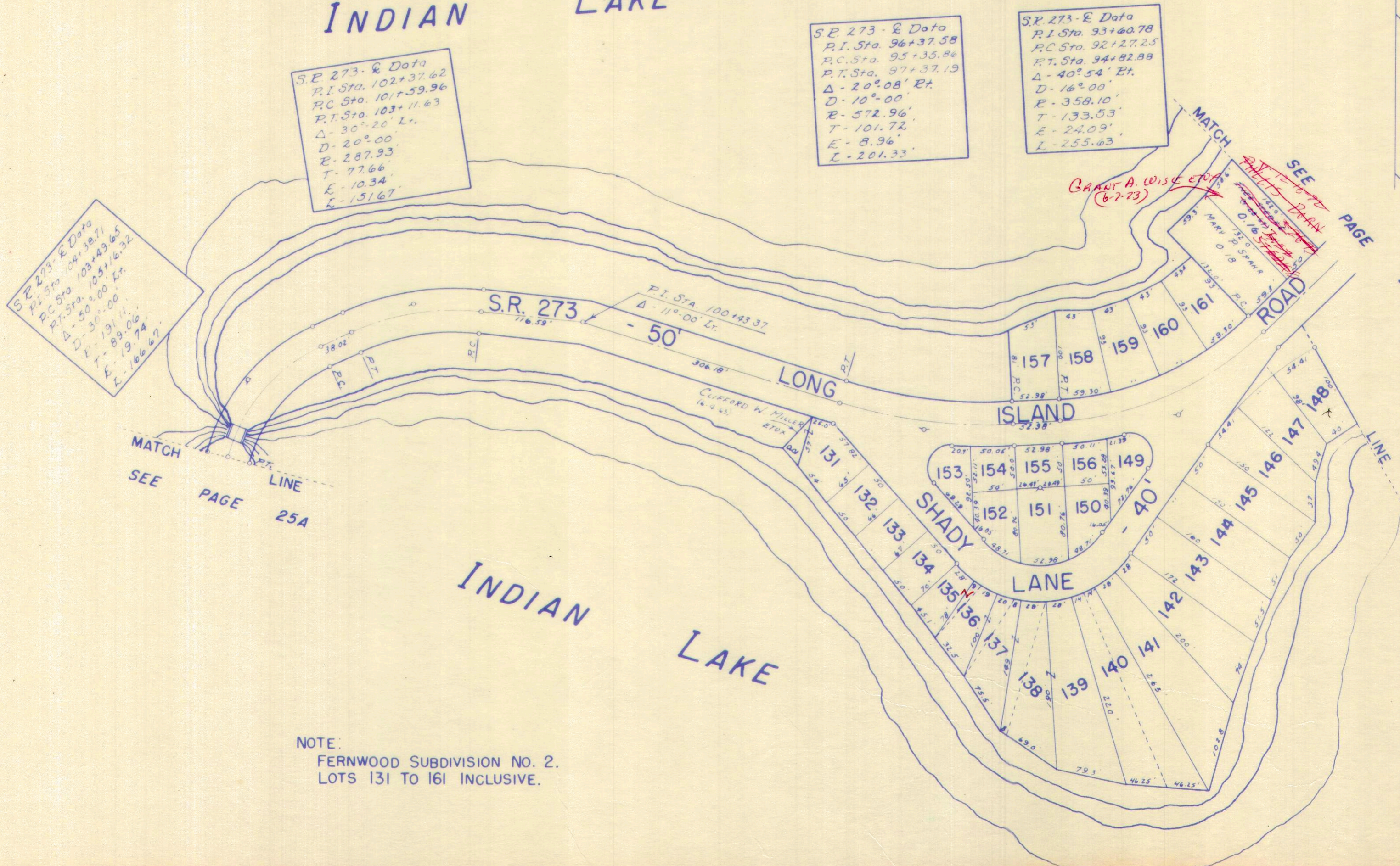
SURVEY OR SECTION	SUB. NO.	NO. ACRES	GRANTOR	GRANTEE	ACRES TRANS'FRD	TRANS.	DATE OF TRANSFER	DEED		LOT NO.	SIZE		REMARKS
								VOL.	PAGE		FRONT	DEPTH	
13393		.16	RONALD D. STAUFFER ETUX	JOSEPH F. FASSEL ETUX		✓	7-17-72	341	618-619	148			FERNWOOD No. 2
13393		.16	INEZ STEDKE	PHYLLIS BORN	.16	✓	12-15-72	344	258-259				
13393		0.16	PHYLLIS BORN	INEZ STEDKE	.16	✓	3-26-73	345	832-833				
			INEZ STEDKE	GRANT A. WISE ETUX	0.16	✓	8-7-73	347	373-374				
			WILLARD PERKINS WREN DEC'D	FLORENCE ESTELLE WREN	PT. 2.90	✓	11-14-73	350	191-194	149, 150, 151, 152			
			HERSCHEL FIELDS ETUX	EUGENE L. TARTELL ETUX		✓	7-7-73	359	172	135-136 Pt.			FERNWOOD No. 2
			SADIE M. MELCHI DEC'D	DAVID M. MELCHI		✓	11-25-75	361	209	134			
			NORMAN EUGENE MELCHI ETAL	RUSSELL M. MELCHI		✓	4-5-76	362	882-885	134			
			JOHN A. GLORIOSO DEC'D	ELSIE G. GLORIOSO		✓	9-30-76	366	809-811	157			
			WILLIAM W. BIVEN ETUX	WILLIAM F. TROESCH ETUX		✗	6-24-77	371	62-63	146			
			RUSSELL M. MELCHI DEC'D	ROBERT F. GAUGGEL ETUX		✗	8-26-77	372	284-286	134			

V. M. S. 13393

FERNWOOD SUBDIVISIONS - LONG ISLAND

SCALE: 1" = 100'

INDIAN LAKE



S.R. 273 - Q Data
 P.I. Sta. 102+37.62
 P.C. Sta. 101+59.96
 P.T. Sta. 103+11.63
 $\Delta - 30^{\circ}20' L.$
 $D - 20^{\circ}00'$
 $R - 287.93'$
 $T - 77.66'$
 $E - 10.34'$
 $L - 151.67'$

S.R. 273 - Q Data
 P.I. Sta. 96+37.58
 P.C. Sta. 95+35.86
 P.T. Sta. 97+37.19
 $\Delta - 20^{\circ}08' R.$
 $D - 10^{\circ}00'$
 $R - 572.96'$
 $T - 101.72'$
 $E - 8.96'$
 $L - 201.33'$

S.R. 273 - E Data
 P.I. Sta. 93+60.78
 P.C. Sta. 92+27.25
 P.T. Sta. 94+82.88
 $\Delta - 40^{\circ}54' E.$
 $D - 16^{\circ}00'$
 $R - 358.10'$
 $T - 133.53'$
 $E - 24.09'$
 $L - 255.63'$

S.R. 273 - E Data
 P.I. Sta. 104+38.71
 P.C. Sta. 103+49.65
 P.T. Sta. 105+16.32
 $\Delta - 50^{\circ}00' E.$
 $D - 30^{\circ}00'$
 $T - 191.11'$
 $E - 89.06'$
 $L - 19.74'$
 $L - 166.67'$

GRANT A. WISE ET AL
 (6-7-73)

NOTE:
 FERNWOOD SUBDIVISION NO. 2.
 LOTS 131 TO 161 INCLUSIVE.

NOTE:
 ALL LAND NOT OTHERWISE SHOWN IS IN THE NAME
 OF WILLARD P. WREN ET AL.

DRAWN 1-5-66
 D. E. G.

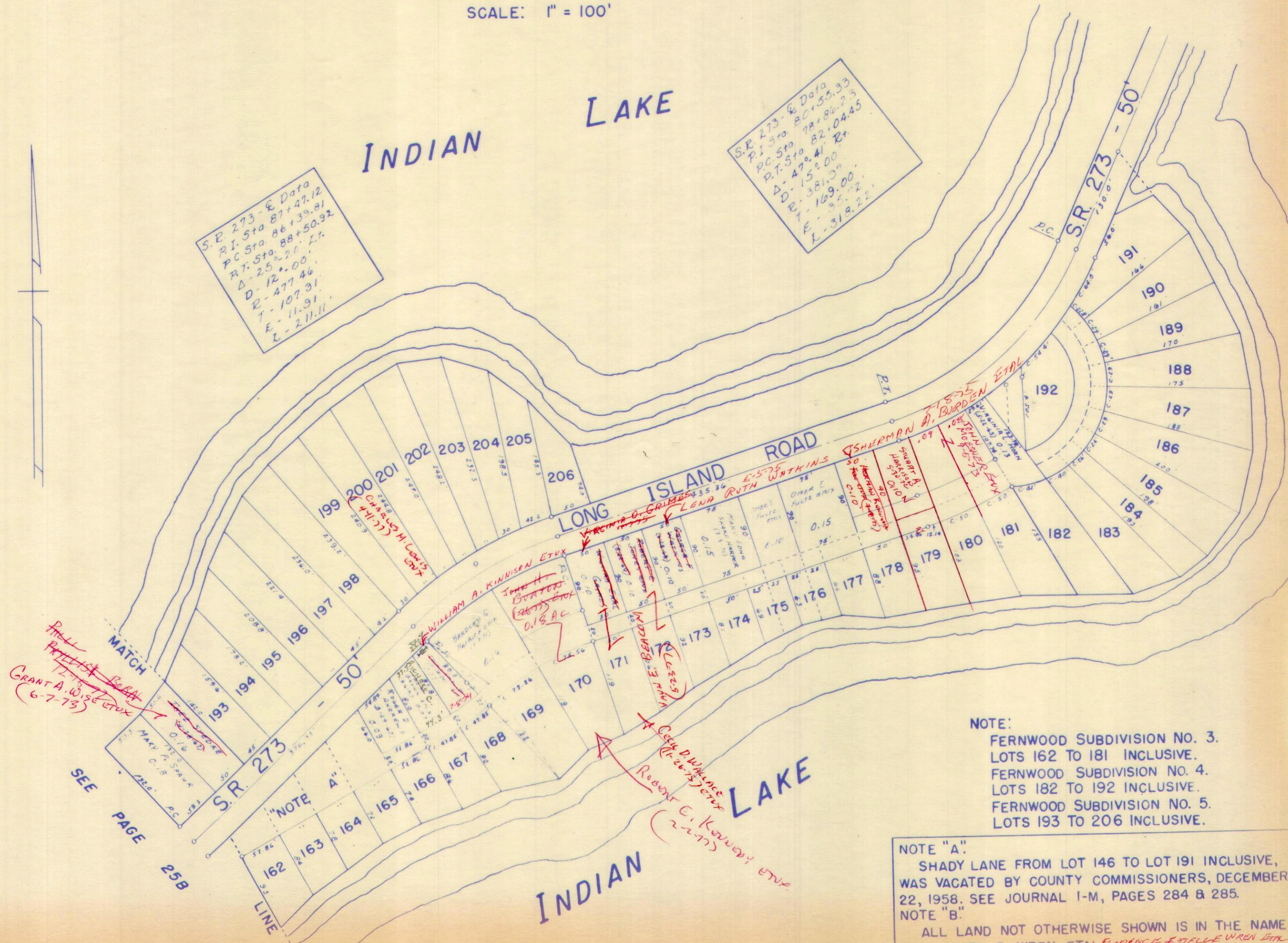
SURVEY OR SECTION	SUB. NO.	NO. ACRES	GRANTOR	GRANTEE	ACRES TRANS'FRD	TRANS.	DATE OF TRANSFER	DEED		LOT NO.	SIZE		REMARKS
								VOL.	PAGE		FRONT	DEPTH	
13393			ROBERT R. KIRKPATRICK ETUX	RICHARD C. BROWN ETUX		✓	8-6-71	336	421-422	167			FERNWOOD SWB
13393		0.07	ROBERT R. KIRKPATRICK "	RICHARD C. BROWN ETUX	0.07	✓	8-6-71	336	421-422				" "
13393			FRED LEE ETUX	FREEMAN C. SHERA ETUX		✓	8-9-71	336	439-440	200			" "
13393			OMER L. FULTZ	OPLE M. FULTZ	0.10-0.15	✓		336	600-602	Lot 176-175 TA, 1+2			" "
			JERRY S. MILLER ETUX	FLOYD C. MILLER		✓	1-14-72	338	599	201			" " #5-
			FLOYD C. MILLER ETUX	JERRY S. MILLER		✓	1-14-72	338	600	201			" " 5-
13393		0.10	WILLARD P. WREN ETAL	JOHN H. BURTON ETUX	0.10	✓	3-24-72	339	568-511	170			" "
			WILLARD P. WREN ETAL	STUART R. HARRISON		✓	5-30-72	341	375	179			" "
			WARDNER W. WILLIAMS ETUX	JOSEPH A. GROSS ETUX		✓	6-9-72	340	889-890	183-184 192 PT.			FERNWOOD SUB. NO. 4
			DEAN T. BARTLETT ETUX	DONALD R. RUMER ETUX		✓	10-18-72	343	384-385	187			" "
			DONALD R. RUMER ETUX	THOMAS G. WIRICK ETUX		✓	10-18-72	343	386-387	187			" "
		.16	INEZ STEDKE	PHYLLIS BORN	.16	✓	12-15-72			191			" "
			GLENN C. LAY ETUX	KENNETH A. FISHER ETUX		✓	1-15-73	344	786-787	191			" "
			ANN I. WARE	CLYDE E. BROWN ETUX		✓	3-16-73	345	742	196			" "
			JERRY S. MILLER	ROBERT J. MEYERS JR. ETUX		✓	4-19-73	346	358-359	201			" "
13393		.08	WILLARD P. WREN ETAL	JOHN MOESNER ETUX	.08	✓	9-5-73	349	70-72				" "
13393		.09	" "	" "	.09	✓	9-5-73	349	73-74				" "
			KENNETH A. FISHER ETUX	JOHN E. CHANEY ETUX		✓	10-15-73	349	708-709	191			" "
			WILLARD PERKINS WREN DEC'D PATRICIA A. BRUGGER GUARDIAN THOMAS F. JUNG	FLORENCE ESTELLE WREN	2.80	✓	11-14-73	350	191-194	189, 190 202, 204, 205, 206, 195, 198			SUB. 4 SUB. 5
			FLORENCE E. WREN ETAL	JOHN H. GROESCHEL ETAL		✓	12-7-73	350	481-482	165			SUB. 3
			FLORENCE E. WREN ETAL	HAROLD R. HIRT ETUX		✓	1-10-74	350	861-863	189			" "
			FLORENCE E. WREN ETAL	ROBERT J. MEYERS, JR. ETUX		✓	6-11-74	353	454-456	202			" "
13393		0.08	JACK V. SMALLEY ETUX	WILLIAM A. KINNISON ETUX	0.08	✓	7-8-74	353	938-939	168			" "
13393		0.02	" "	" "	0.02	✓	7-8-74	353	937	169			" "
13393		0.10	GEORGE F. WATKINS DEC'D	LENA RUTH WATKINS	0.10	✓	5-5-75	358	213-214	173			" "
			ELDEN R. JENKINS ETUX	PAUL A. LOVEJOY ETUX		✓	5-15-75	358	404-406	203			" "
13393		2.04	CLIFFORD K. HAHN ETUX	CLIFFORD K. HAHN ETUX	0.10	✓	6-6-75	358	787	194			" "
13393		0.10	FLORENCE E. WREN ETAL	HERMAN KENNETH FEW ETUX	0.10	✓	7-18-75	359	343-347	178			" "
13393		0.10	HERMAN KENNETH FEW ETUX	SHERMAN A. BURDEN ETAL	0.10	✓	7-18-75	359	348-350	178			" "
13393		0.110	WILLIAM EARL GRIMES DEC'D	VIRGINIA O. GRIMES	0.10	✓	11-7-75	360	949-950	171			" "
13393		0.10	VIRGINIA O. GRIMES	CECIL D. WALLACE ETUX	0.10	✓	11-26-75	361	224-226	171			" "
13393		0.10	THOMAS G. WIRICK ETUX	RUSSELL P. ROBERTS ETUX ETUX		✓	10-4-76	366	849-850	187			" "
13393		0.18	FLORENCE E. WREN ETAL	KELSO T. BECKER		✗	1-13-77	368	542-544	198			" "
13393		0.18	FLORENCE E. WREN ETAL	JOHN H. BURTON ETUX	0.18	✗	1-26-77	368	737-739				NEW SURVEY
13393		0.18	JOHN H. BURTON ETUX	ROBERT E. KENNEDY ETUX	0.18	✗	2-2-77	368	791-792	170			" "
			FREEMAN C. SHERA ETUX	CHARLOS M. LEWIS ETUX		✗	4-11-77	369	735	200			" "
			ROBERT L. JONES ETUX	VAUN E. BEACON	0.10	✗	5-23-77	370	459-460	172			" "
			CLYDE E. BROWN ETUX	EVA J. SORRELES		✗	4-28-77	371	815-816	196			" "

RICHLAND TOWNSHIP

V. M. S. 13393

FERNWOOD SUBDIVISIONS - LONG ISLAND

SCALE: 1" = 100'



S.R. 273 - E Data
 P.I. Sta 87+47.12
 P.C. Sta 86+39.81
 P.T. Sta 88+50.92
 Δ - 25° 20' L.
 D - 12.46
 R - 477.46
 T - 107.31
 E - 11.91
 L - 211.11

S.R. 273 - E Data
 P.I. Sta 80+55.33
 P.C. Sta 78+86.23
 P.T. Sta 82+04.45
 Δ - 49° 41' R.
 D - 15.00
 R - 381.37
 T - 169.00
 E - 35.22
 L - 318.22

NOTE:
 FERNWOOD SUBDIVISION NO. 3.
 LOTS 162 TO 181 INCLUSIVE.
 FERNWOOD SUBDIVISION NO. 4.
 LOTS 182 TO 192 INCLUSIVE.
 FERNWOOD SUBDIVISION NO. 5.
 LOTS 193 TO 206 INCLUSIVE.

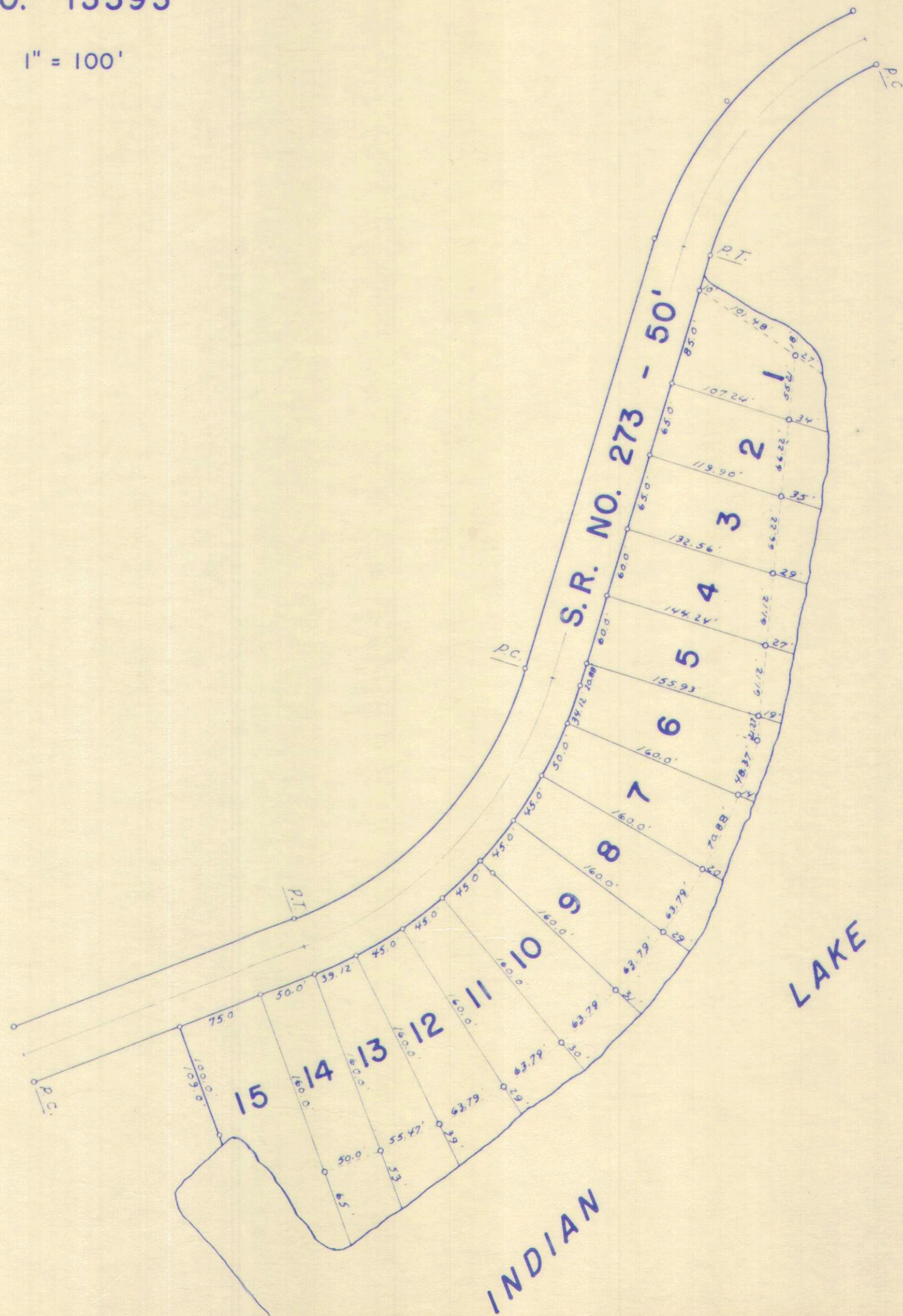
NOTE "A".
 SHADY LANE FROM LOT 146 TO LOT 191 INCLUSIVE,
 WAS VACATED BY COUNTY COMMISSIONERS, DECEMBER
 22, 1958, SEE JOURNAL I-M, PAGES 284 & 285.
 NOTE "B".
 ALL LAND NOT OTHERWISE SHOWN IS IN THE NAME
 OF WILLARD P. WREN ETAL. RICHARD ESTELLE WREN ETAL
 11-14-73

SURVEY OR SECTION	SUB. NO.	NO. ACRES	GRANTOR	GRANTEE	ACRES TRANS'FRD	TRANS.	DATE OF TRANSFER	DEED		LOT NO.	SIZE		REMARKS
								VOL.	PAGE		FRONT	DEPTH	
			WILLARD PERKINS WREN DEC'D	FLORENCE ESTELLE WREN		✓	11-14-73	350	191- 194	1, 2, 3, 4, 5, 6, 7, 8, 9 10, 11, 12, 13, 14, 15			

RICHLAND TOWNSHIP
FERNWOOD MOBILE VILLAGE NO. 1
V. M. S. NO. 13393

SCALE: 1" = 100'

SUBDIVISION NO. ONE		
LOT	NAME	DATE
1		
2		
3		
4		
5		
6		
7		
8		
9		
10		
11		
12		
13		
14		
15		



FERNWOOD MOBILE VILLAGE NO. 1.
 LOTS 1 TO 15 INCL. - 3.60 ACRES.
 PLAT BOOK 6 VOL. F PAGE 27.
 ENGINEERS FILE J-177, NOV. 1968.

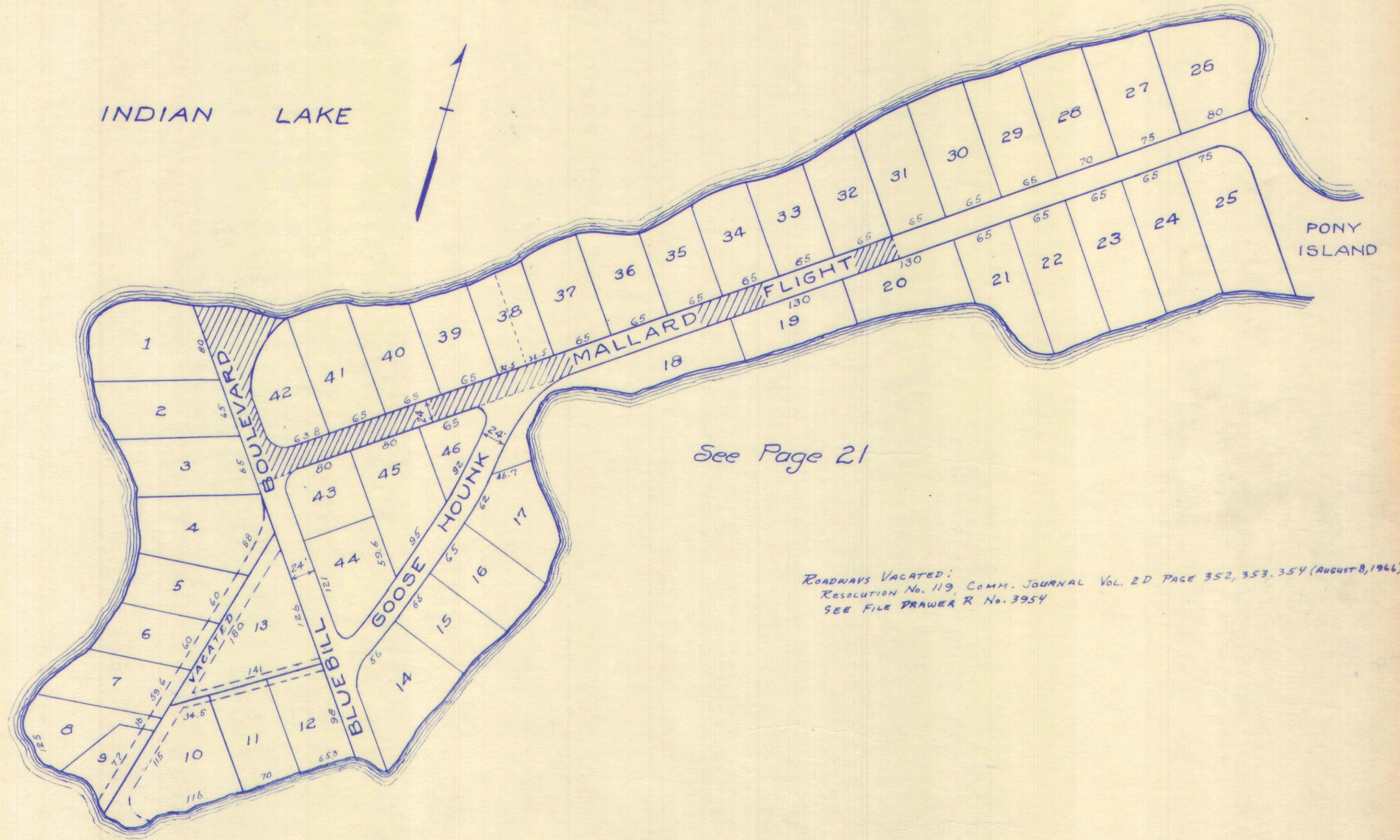
DRAWN: JULY 6, 1970
 DANIEL E. GILBERT

SURVEY OR SECTION	SUB. NO.	NO. ACRES	GRANTOR	GRANTEE	ACRES TRANS'FRD	TRANS.	DATE OF TRANSFER	DEED		LOT NO.	SIZE		REMARKS
								VOL.	PAGE		FRONT	DEPTH	
			JAMES MATTHEWS ETUX	BONNIE ^W HUNT		✓	11-15-71	337	447	22			SPORT POINT.
			Homer K. Nicholl ETUX	John A. Glorioso		✓	7-6-72	341	373-374	42	347		" "
			BONNIE J. HUNT	GARY J. BEDINK ETAL		✓	10-29-73	349	902	22			
			PURVIS GRANDY	CLIFFORD G. PURVIS, SR. ETAL		✓	7-18-74	354	141-142	16			
			C. Douglas Chamberlain ETUX	Charles H. Chamberlain ETUX		✓	8-14-75	359	680-681	31			
			CHARLES H. CHAMBERLAIN ETUX	WILLIAM J. SAAL ETAL		✓	8-21-75	359	779-778	19, 20, 30, 31, 32, 33, 34			
			GARY J. BEDINK ETUX	THOMAS O. McVICKER ETUX		✓	10-22-75	360	751	22			SPORT POINT
			VERNON C. PAGE ETUX	THOMAS R. TENNERY ETUX		✓	9-7-76	366	732-733	26			
			JOHN A. GLORIOSO DEC'D	ELSIE G. GLORIOSO		✓	9-30-76	366	809-811	42			

SPORT POINT

SCALE 100 FEET TO THE INCH

INDIAN LAKE



See Page 21

ROADWAYS VACATED:
 RESOLUTION No. 119, COMM. JOURNAL Vol. 2D PAGE 352, 353, 354 (AUGUST 8, 1966)
 SEE FILE DRAWER R No. 3954

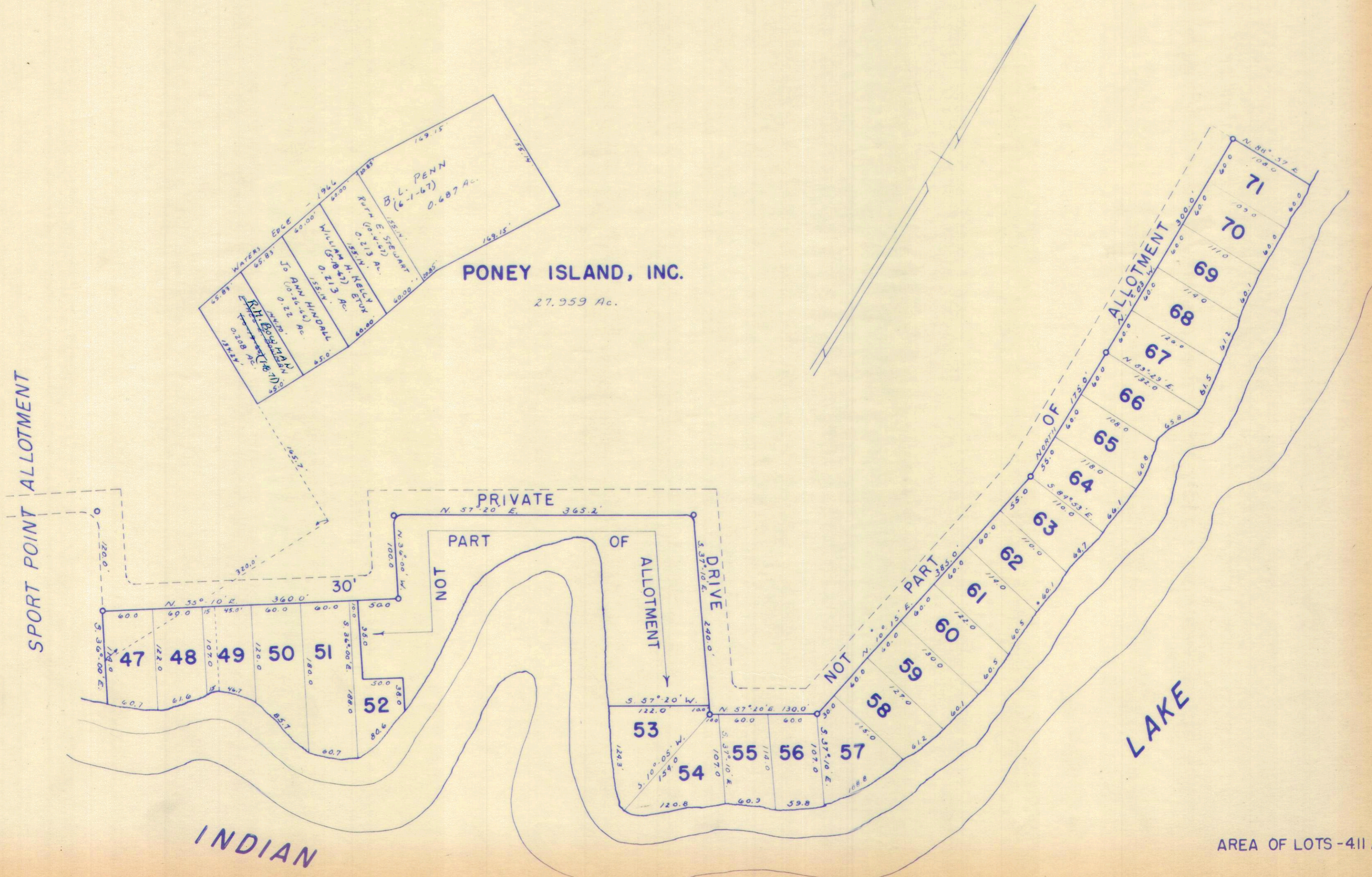
SURVEY OR SECTION	SUB. NO.	NO. ACRES	GRANTOR	GRANTEE	ACRES TRANS'FRD	TRANS.	DATE OF TRANSFER	DEED		LOT NO.	SIZE		REMARKS
								VOL.	PAGE		FRONT	DEPTH	
13393			Stephen Eugene Kaliber Aka S.E. Kaliber	Hope O. Kaliber Etal		✓	6-9-71	335	405-406	48 49 Pt. 15' off W side			Bedr. Wallow #1
			WILLOW L. WILLIAMS DEC'D	Guy T. Kennedy		✓	10-27-71	337	581-584	69			" " #1
			BESSIE D. WILLIAMS	Guy T. Kennedy		✓	10-27-71	337	566-586	69			" " #1
			A. MARSHALL RODGERS	CROSLEY BUILDING CORPORATION		✓	1-10-74	350	869 870	57			

RIGHLAND TOWNSHIP
BEAR WALLOW SUBDIVISION NO. I

PONEY ISLAND

V.M.S. 13393

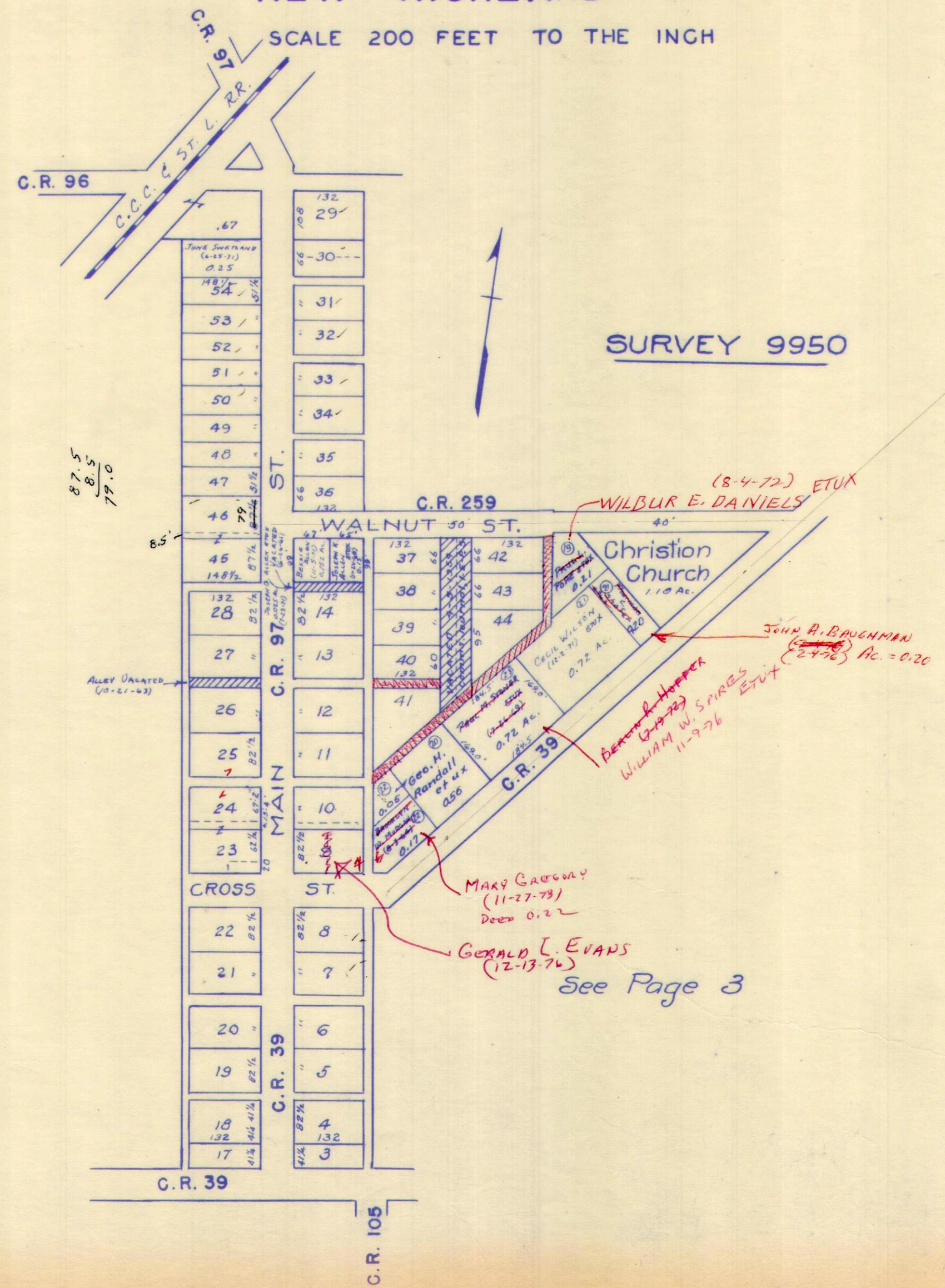
SCALE: 1"=100'



SURVEY OR SECTION	SUB. NO.	NO. ACRES	GRANTOR	GRANTEE	ACRES TRANS'FRD	TRANS.	DATE OF TRANSFER	DEED		LOT NO.	SIZE		REMARKS
								VOL.	PAGE		FRONT	DEPTH	
9950			ORA E. HARPSTER ETUX	RALPH W. RICE ETUX		✓	4-2-71	334	460-461	7-8	165.0'	132.0'	NEW RICHLAND
9950			MURRY L. SWETLAND	JWNE SWETLAND		✓	6-1-71	335	722	89-30-31-32-33 34-35-36-37-38-39			" "
9950		0.025	GRACE A. WILLIAMS ETUIR	JOSEPH O. ALLEN ETUX	0.025	✓	7-23-71			NORTH OF LOT 14			" " 5 1/2 VACATED ALLEY
9950		0.152	Joseph, Allev Deed	Bessee Allev	0.152	✓	11-5-71	337	752-755				New Richland
9950		0.72	WAYNE E. WILLEKE	CECIL WILSON ETUX	0.72	✓	12-2-71	338	1076-109				NEW RICHLAND (New Survey)
			RALPH W. RICE	ETHEL R. RICE		✓	3-21-72	339	471	7-8			" "
			GRACE WILLIAMS	GEORGE H. RANDALL ETUX		✓	4-10-72	339	918-919	40			" "
			GRACE WILLIAMS	GARY E. HESSER ETUX		✓	5-30-72	340	674-675	13			" "
9950		0.72	PAUL M. STONER ETUX	BERLIN R. HOFFER	0.72	✓	7-19-72	341	647				
		.21	PAUL L. POPE ETUX	WILBUR E. DANIELS ETUX .21		✓	8-4-72	342	180-181	42, 43, 44			and 1/2 THE ALLEY
			ETHEL R. RICE	GREGORY A. PARKER ETUX		✓	9-1-72	342	669	7, 8			
			VACATION OF ALLEY	LOT 42, 43, 44, EAST, AND DIAMOND ALLEY		✓	10-30-72	343	600				
			RUTH PHILLIPS	TERRY LEE MCCLAIN ETUX		✓	1-8-73	344	898-899	26			
			WILLARD C. STEVENS ETUX	NATHAN E. THOMAS		✓	4-9-73	346	107-108	17-18			NEW RICHLAND
			ALBERT NICKERSON DECD	JOYCE M. NICKERSON		✓	5-4-73	346	706	27			" "
			WILLIAM L. ALLEN ETUX	LESTER E. SMITH ETUX		✓	7-9-73	347	942-943	37, 38, 39			" "
			THELMA SMITH	PHILIP SMITH		✓	8-13-73	348	654-655	25-24 Pt.			" "
			CLARABELLE C. WILLIAMS	BROOKLYN MORGAN ETAL		✓	8-30-73	348	989-990	E. 1/2 OF 9			" "
			EFFIE M. BAKER (DECD)	MARY GREGORY		✓	11-27-73	350	309-311	46 Pt.			EX. 8 1/2' X 9 ROS.
9950		0.22	BROOKLYN M. MORGAN ETUX	MARY GREGORY	0.22	✓	11-27-73	350	312-313	9 Pt. E 1/2			Tax Dupl. 0.17
			CECIL WILSON ETUX	WAYNE E. WILLEKE		✓	5-17-74	352	911-912	9 Pt. - 10			W 1/2 OF LOT 9
			MARY GREGORY	PHILLIP J. HESSER ETUX		✓	5-30-74	353	204-205	46 Pt.			EX. 8 1/2' X 9 ROS. S. SIDE
			MAX L. BRENTLINGER ETUX	B. G. BURNSIDE ETUX		✓	7-13-74	354	78	11			
			MARY GREGORY	WAYNE E. WILLEKE		✓	7-17-74	355	319-320	E. 1/2 OF 9			
			H. EUGENE MCCLURE	DIANNE A. WRIGHT		✓	10-17-74	355	771-772	45			
			DIANNE WA. WRIGHT	GLORIA J. LOFTUS		✓	10-17-74	355	773-774	PT. 46			
			PHILLIP SMITH ETUX	JOHN W. POPE ETUX		✓	1-10-75	356	775-776	45			
			LESTER E. SMITH ETUX	ROBERT H. MILLER, JR. ETUX		✓	4-10-75	357	777-778	PT. 46			
			NATHAN E. THOMAS	RAYMOND M. HERFORD ETUX		✓	8-11-75	359	891-892	25, PT. 24			
9950		0.20	THURMAN C. SHAFER ETUX	JOHN A. BAUGHMAN	0.20	✓	2-4-76	362	128-129	37, 38, 39			
			B. G. BURNSIDE ETUX	ROBERT KEITH PRICE		✓	2-17-76	362	238-239	17, 18			
			TERRY LEE, MCCLAIN ETUX	JAMES P. LINVILLE ETAL		✓	8-27-76	366	271	26			
9950		0.72	BERLIN R. HOFFER	WILLIAM W. SPIRES ETUX	0.72	✓	11-9-76	367	502-503				
			VACATION OF ALLEY'S	NEW RICHLAND RES. 374-76		✓	12-6-76	368	60-61				
			CLARABELLE C. WILLIAMS (FORD)	BROOKLYN MORGAN ETUX		✓	12-13-76	368	145	E 1/2 OF LOT 9			
			WAYNE E. WILLEKE ETUX	GERALD L. EVANS		✓	12-13-76	368	146	LOT 9			
			GREGORY A. PARKER ETAL	TINA LYNN SMITH		✗	2-4-77	368	854-855	7, 8			
			TINA LYNN SMITH	GREGORY A. PARKER		✗	2-4-77	368	856-857	7, 8			
			GREGORY A. PARKER	WALTER G. AIKEN ETUX		✗	3-2-77	369	53-54	7, 8			

NEW RICHLAND

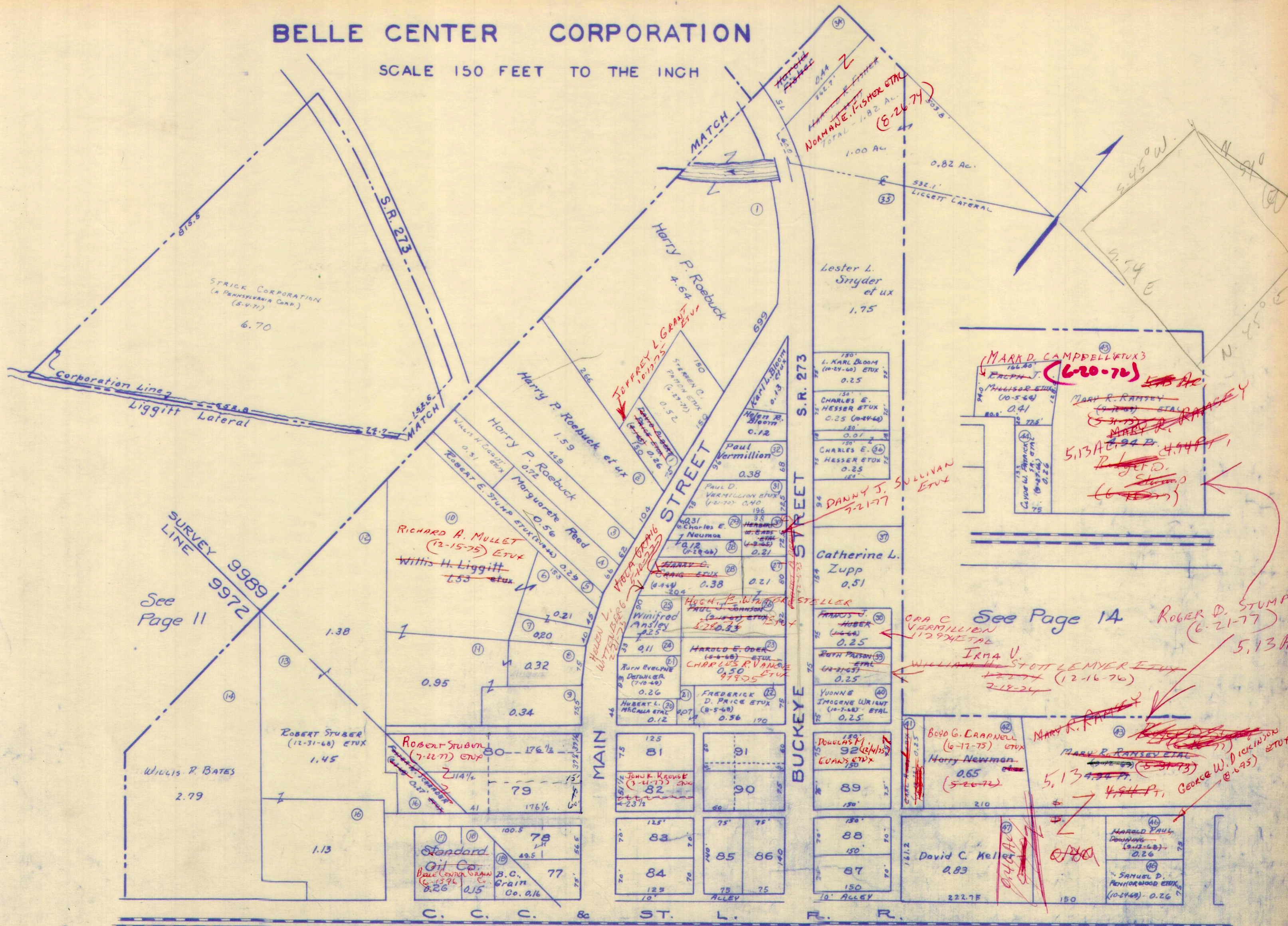
SCALE 200 FEET TO THE INCH



SURVEY OR SECTION	SUB. NO.	NO. ACRES	GRANTOR	GRANTEE	ACRES TRANS'FRD	TRANS.	DATE OF TRANSFER	DEED		LOT NO.	SIZE		REMARKS
								VOL.	PAGE		FRONT	DEPTH	
9989			ELNORA GOSSARD	CARL E. ROBY ETUX		✓	3-26-71	334	317-318	92	75.0	150.0'	
9989		6.70	Sperry Rubber + Plastics Co	Strick Corp (A Pennsylvania Corp)	6.70	✓	5-9-71	334	895-896	9989			
9989		0.52	KERSEY E. BRADLEY DEC'D	STEPHEN C. PATTON ETUX	0.52	✓	6-29-71	335	767-769				BELLECENTER
		1.00	MILDRED F. FISHER DEC'D	HAROLD R. FISHER	1.00	✓	10-22-71	332	89-521				" CORP.
			CLYDE SMITH ETUX	BELLECENTER GRAIN CO		✓	11-22-71	337	937-938	85			" "
9989	41	0.25	RUTH PAXSON	CARL ROBY ETUX	0.25	✓	1-12-72	338	576-579				" "
9989		0.65	HELEN I. NEWMAN (Dec'd)	HARRY A. NEWMAN	0.65	✓	5-26-72	340	635-637				
		0.41	RALPH J. MILLISOR ETUX	MARK D. CAMP BELL ETUX	0.41	✓	6-20-72	341	109-110				
			ELMER J. RISNER ETUX	DOUGLAS L. RISNER ETUX		✓	2-2-73	345	71-72	79			PT 76
9989	28	.38	HARRY O. CRAIG DEC'D	VIOLA CRAIG	.38	✓	5-10-73	346	814-815				
9989	43	4.94	JAMES T. RAMSEY (Dec'd)	MARY R. RAMSEY ETAL	4.94	✓	5-31-73	347	252-254				
			GRACE C. HATCHER ETAL	JAMES M. MILLER ETAL		✓	9-6-73	349	97	82			
9989	30	.21	BEATRICE E. EADS NEWMAN ETAL	ROBERT A. BROWN	.21	✓	12-5-73	350	433-434				
9989	39	.25	RUTH PAXSON ETAL	WILLIAM H. STOTTLEMYER ETUX	.25	✓	1-22-74	351	18-19				
			JAMES M. MILLER ETUX	DONALD R. HICKS ETUX		✓	6-7-74	353	403	82			
9989		.25	WILLIAM H. STOTTLEMYER ETUX	WILLIAM H. STOTTLEMYER ETUX	.25	✓	7-19-74	354	176-177				
9989		1.00	HAROLD R. FISHER (Dec'd)	NORMAN E. FISHER ETAL	1.00	✓	8-26-74	354	805-807				
		.44	FRANCES J. KENNEDY (HUBER) ETUX	ORA C. VERMILLION ETAL	.44	✓	11-29-74	356	330-331				
		.25	JACOB RUNION (Dec'd) TERMINATION OF LIFE ESTATE	VIOLA CRAIG (Dec'd)	.25	✓	2-19-75	357	224				
9989		0.38	VIOLA CRAIG DEC'D	HELEN L. WITTENBERG	0.38	✓	2-21-75	357	248-251				
9989		0.65	HARRY A. NEWMAN ETUX	BOYD G. CRAPPELL ETUX	0.65	✓	6-17-75	358	898-899				
9989		0.26	HAROLD PAUL DOWNING ETUX	GEORGE W. DICKINSON ETUX	0.26	✓	8-6-75	359	575-576				
9989		0.50	HAROLD E. ODER ETUX	CHARLES R. VANCE ETUX	0.50	✓	9-19-75	360	304				
9989		0.26	DAVID ALBERT PRICE ETUX	JEFFREY L. GRANT ETUX	0.26	✓	10-17-75	360	670-671				
9989		0.25	SARA JANE ZUPP ETAL	CARL ROBY ETUX	0.25	✓	12-2-75	361	2298-2299				
9989		0.25	CARL E. ROBY ETUX	DOUGLAS M. EVANS ETUX	0.25	✓	12-4-75	361	356-357	92			
		1.53, 0.21, 0.20	WILLIS H. LIGGITT ETUX	RICHARD A. MULLETT ETUX	1.53, 0.21, 0.20	✓	12-15-75	361	493-495				
		0.95, 0.32, 0.34	PAUL J. JOHNSON ETUX	HUGH E. WINTERSTELLER ETUX	0.95, 0.32, 0.34	✓	5-28-76	364	442-443				
9989		0.21	THE STANDARD OIL Co.	BELLE CENTER GRAIN Co.	0.21	✓	6-15-76	364	674-675				DEED SAYS 0.15 + 0.2825 A.
9989		0.25	WILLIAM H. STOTTLEMYER (Dec'd)	IRMA V. STOTTLEMYER	0.25	✓	12-16-76	368	216				
			DONALD R. HICKS ETUX	JOHN K. KROUSE ETUX		✗	3-21-77	369	418-419	82			
			DOUGLAS L. RISNER ETUX	ELMER J. RISNER		✗	6-13-77	370	466	79			
		4.94	MARY R. RAMSEY	ROGER D. STUMP UND 1/2 INT	5.13	✗	6-16-77						NEW SURVEY
		5.13	"	"	0.40	✗	6-16-77						
		0.40	"	"	5.13	✗	6-21-77	371	23-26				NEW SURVEY
		4.94	MARY R. RAMSEY DEC'D	"	0.40	✗	6-21-77	371	27-28				
		5.13	"	"	5.13	✗	7-21-77	371	682-683				
		0.40	"	"	0.40	✗	7-21-77	371	684-685				
9989		0.21	ROBERT A. BROWN ETUX	JOSEPH SCOTT BOWDLE ETUX	0.21	✗	7-22-77	371	703-704	79A-80A			
9989		0.21	JOSEPH SCOTT BOWDLE ETUX	DANNY J. SULLIVAN ETUX	0.21	✗	8-2-77	371	889-890	79A	60	176'	
9989		0.27	FOSTER W. SCHRADER ETUX	ROBERT STUBER ETUX	0.27	✗							
			DOUGLAS L. RISNER ETUX	PAUL R. NEWLAND, JR.		✗							
			DOUGLAS L. RISNER ETUX	PAUL R. NEWLAND, JR. ETAL		✗							

BELLE CENTER CORPORATION

SCALE 150 FEET TO THE INCH



See Page 11

See Page 14

See Page 29

See Page 30

H.S.D.

SURVEY OR SECTION	SUB. NO.	NO. ACRES	GRANTOR	GRANTEE	ACRES TRANS'FRD	TRANS.	DATE OF TRANSFER	DEED		LOT NO.	SIZE		REMARKS	
								VOL.	PAGE		FRONT	DEPTH		
9972			CATHERINE L. ZUPP	J. E. MANAHAN ETUX		✓	3-19-71	334	224-225	30 Pt.	18.0'	75.0'	S. E. CORNER	
9972			WILLIAM J. SHAW ETUX Leo Fredrick Miller ETUX Belle Faurot	DONALD E. KOEING ETUX JERRY LYNN COOPER H. G. HARVEY ETUX		✓	4-29-71	334	821-822	222	75.0'	150.0'	Young's Addition BelleCenter Corp.	
9972			HERSEY E. BRADLEY	Betty Moore		✓	6-17-71	335	560-561	54	75.0'	150.0'	" " "	
9972			HILLISOR CHEVROLET Co. MEADE H. RAMSEY DEC'D CARMELA AAJURI ETUIR. ELDA CACHIA ETUX WALTER Di LUCCIO WANDA LA. FAUCI ETUX	ROBERT C. SMITH ETUX HARRY V. CONLEY ETUX JAMES E. FREED " " " " " " " " "		✓	8-13-71	335	535-536	4 Pt.	82.0'	94.0'	Terrace St. BelleCenter	
9972	106	0.42	WILLIAM H. SHORT, ETUX, TRUSTEE WALTER AIKEN ETUX FRED D. BACOME ETAL WILBUR J. KEYS ETUX DONALD E. BRADFORD ETAL ROBERT STUBER ETUX MEADE H. RAMSEY (DEC'D) FRANCIS G. SLOAN ETUIR GEORGE N. BLAYNEY DEC'D	HOWARD JOSEPH, JR. ETUX TROY BURT ETUX JOSEPH H. BOWDLE ETUX KENTSIL E. MAY DONALD L. HOWCHIN CLYDE SMITH. ETUX THOMAS B. GUY ETUX THOMAS B. GUY ETUX ELLIS CONLEY ETUX	0.42	✓	9-13-71	336	936-936					
9989	50		CARROLL V. SMITH EARNEST MURPHY DEC'D EARNEST MURPHY DEC'D Carroll V. Smith LESLIE H. HEARNS ETUX	A. FULTON HUGHES ETUX IMOGENE MURPHY IMOGENE MURPHY Johnny F. Fulmer ETUX CHARLES W. PILIKERD ETUX	0.29	✓	9-23-71	337	132	Lot # 65 S. PT	18.10 FA. 17.80 ADJ.	132.50		WALNUT ST. ELIZ - MAIN "
9972		0.03	CARL H. FABER (DEC'D)	EDNA M. FABER ETAL	0.03	✓	10-4-71	337	307-308	Lot 3 Pt.	50'	150'	LESTER & POWERS ADD.	
9972		0.03	EDNA M. FABER ETAL	EDNA M. FABER	0.03	✓	11-16-71	337	865-866	265 PART.	20'	60'	BELLECENTER CORP.	
9972		0.19	Geraldine E. GEIST RILEA KAIN ETUX RILEA KAIN ETUX	MILBURN PHILLIPS George F. MOWERY ETUX George F. MOWERY ETUX	0.19	✓	11-19-71	337	934-936	Lot 29				
9989	55-56	0.29	A. FULTON HUGHES (DEC'D) MYRTLE MCKINNON (DEC'D) THOMAS F. NEWMAN ETUX ROBERT LOWERY ETUX HARRY V. CONLEY ETUX	VELZETTA B. HUGHES WILLIAM B. MCKINNON ETAL LUBONA J. MCKIRAHAN GEORGE E. WOLF ETUX ROBERT E. WALLACE ETUX	0.29	✓	11-22-71	337	937-938	PT. Lot 6	24'	66'	B. W. Cor.	
9972		0.08	LESTER R. WORLEY ETUX BELLE CENTER LUMBER Co. JAMES GUILFORD CARNES DEC'D HERSEY E. BRADLEY (DEC'D) NADEAN SHOKEY DEC'D JAMES EMMERT	BELLE CENTER LUMBER Co LESTER R. WORLEY ETUX NORA M. CARNES J. E. MANAHAN ETUX J. LOWELL RUTHERFORD ETUX WILLIAM B. MCKINNON ETAL	0.08	✓	2-18-72	339	10-12	Lot 29 Pt.	24'	66'	S. W. Cor.	
9989	52	0.37	ROBERT R. KERNS ETUX MILDRED L. SMITH DEC'D WILLIAM B. MCKINNON ETAL BELLE CENTER BANK Co.	WILLIAM D. MILLER ETUX ETAL RALPH A. SMITH GEORGE E. WOLF ETAL ETUX BELLEFONTAINE NATIONAL BANK	0.37	✓	3-30-72	339	620-622	Lot 15			B. E. Corp.	
9989	53	0.15	LAURA STUBER	MELVIN E. WALTON ETUX	0.15	✓	3-30-72	339	623-624				" " "	
9972	5	0.28	LAURA B. MITCHELL	JACK D. ORDERS ETUX	0.28	✓	4-25-72	340	50-52	227			" " "	
						✓	4-25-72	340	53	228-241			" " "	
						✓	5-2-72	340	188-190	232	75'	138'	" " "	
						✓	6-9-72	340	881	76 PT.			" " "	
						✓	6-9-72	340	886-887	166 Pt.			" " "	
						✓	6-9-72	340	883-885	166 Pt.			" " "	
						✓	6-28-72	341	251-252	W. S. PT. 59			44 by 150	
						✓	6-28-72	341	265-267	PT. 161	119.3	105.0'		
						✓	6-28-72	341	265-267	PT. 161				
						✓	7-28-72	341	961					
						✓	8-10-72	342	266	PT. 73				
						✓	8-16-72	342	573	PT. 8				
						✓	9-7-72	342	740-741	75				
						✓	9-7-72	342	739	N. HALF 137-138 PARTS				
						✓	9-15-72	342	904-905	143				
						✓	9-15-72	342	906	165, PT. 166, PT. 266				
						✓	9-15-72	342	899	14				
						✓	9-15-72	342	900-903	52 Pt.				
						✓	11-2-72	343	619-621	9				
						✓	11-17-72	343	902-903	PT. 73				
						✓	11-24-72	343	980	PT. 53, PT. 4				
						✓	12-4-72	344	9799					
						✓	12-26-72	344	358-360	PT. 73				
						✓	12-26-72	344	374	PT. 3, 4				
						✓	1-2-73	344	570-572					
						✓	2-5-73	345	76-77					

SURVEY OR SECTION	SUB. NO.	NO. ACRES	GRANTOR	GRANTEE	ACRES TRANS'FRD	TRANS.	DATE OF TRANSFER	DEED		LOT NO.	SIZE		REMARKS	
								VOL.	PAGE		FRONT	DEPTH		
9972	6	.25	JAMES E. STOUT ETUX WARREN J. LILES ETUX PAUL WILLIAMS ETUX DELLA GRAHAM ROBERT G. REED, JR. F.A. BARKER DONALD E. KOENIG ETUX OTIS VARNER ETUX BEATRICE FOODS CO. LEDA WOOLEY	HESTER J. SHOEMAKER JAMES E. MILLER ETUX WILLIAM W. SALYER, ETUX ROBERT G. REED, JR. DELLA GRAHAM ETAL (ROBERT E. MILLER) THOMAS G. FABER PAUL M. STONER ETUX C. E. LOWE WILLIAM D. MILLER ETAL JOHN W. MOORE ETAL	.25	✓	3-21-73	345	774- 775- 636-	13				
			MARY ELLEN HARRIS DEC'D FRANK I. HARRIS ARMINTA J. GAMBLEE JOHN W. MOORE ETUX BELLE CENTER FOOD AND STORAGE INC. RICHARD L. LIVERMORE DEC'D WANDA M. PATTON MILBURN W. PHILLIPS DEC'D GEORGE E. WOLF ETUX BESSIE H. COOK (DEC'D) JAMES D. PATTON ETUX CLARIBEL P. REED DEC'D NORMA J. YODER Ray Sickles ETUX MARIE I. DUFF LESLIE E. COOK ETAL KENTSIL E. MAY KENTSIL E. MAY ETUX MARGARET BARKER BOYD G. CRAPNELL ETUX JOSEPH H. BOWDLE PAUL M. STONER ETUX ISABEL SLOAN DEC'D Isabel Sloan (DEC'D) ISABEL SLOAN (DEC'D) SAMUEL W. MORRISON DEC'D FRANCES WHARTON SHEPHERD ETAL	FRANK I. HARRIS ARMINTA J. GAMBLEE ELLSWORTH B. GAMBLEE CLAUDE GRIFFIN ETUX BELLE CENTER LODGE No. 347 F.A.M. MARY LIVERMORE LARRY R. KRUMMREY ETUX RICHARD PHILLIPS ETAL ERIC M. BELL ETUX LESLIE E. COOK ETAL DONALD E. SMITH ETUX W. KNOX REED JOSEPH H. FRANZ ETUX CRAIG M. SICKLES ETUX RAYMOND MANNS ETAL GILLESPIE OIL COMPANY INC. BARBARA W. MAY HENDRIKA H. MAY MADELINE J. PLYMALE CLIFFORD D. RISNER ETUX MARCELLA I. BOWDLE KENNETH M. YOUNG ETUX DAVID A. MILLER DAVID H. MILLER FRANCES WHARTON SHEPHERD ETAL MARGARITA MORRISON FREDDY SHEETS CARL J. MAY MICHAEL G. LIVERMORE RICKY L. MOORE JERRY G. KLINGER ETUX SANFORD A. EVANS ETUX CHESTER D. COLLINSWORTH ETAL WAYNE E. WILLACE PAUL W. ROYER ETAL KERRY D. TITUS ETUX	.22	✓	6-22-73	347	637	52 PT				
9972	106	.22				✓	7-2-73	347	783-4	52 PT				
						✓	7-19-73	348	108- 109	50				
						✓	7-19-73	348	110- 111	50				
						✓	7-25-73	348	219 220	139	75'	150'		
						✓	8-29-73	348	984- 985-	222				
						✓	10-4-73	349	576- 577	PT. 48				
9972	106	.22				✓	10-4-73	349	578- 580	34, 47, 56 PT. 48				
						✓	10-9-73	349	610- 611					
						✓	10-17-73	349	740- 741	49				
						✓	10-17-73	349	742- 743	49				
9972	106	0.22				✓	10-17-73	349	744- 745	49				
						✓	11-27-73	350	314- 315					
						✓	12-17-73	350	595- 596	PT. 53				
						✓	1-25-74	351	71	141, 142				
						✓	2-1-74	351	168- 170	231				
						✓	2-22-74	351	432- 433	PT. 59	44	150		
						✓	3-22-74	351	884- 885	75				
						✓	5-9-74	352	739- 741	Lot 3 Pt.	44.5	43.00'		
						✓	5-31-74	353	222- 223	41				
						✓	6-1-74	353	525- 526	233				
						✓	6-24-74	353	697- 698	32 Pt.	53	150		
						✓	7-13-74	354	121	144	75	151		
						✓	7-19-74	354	181- 182	E. 1/2 OF 44				
						✓	7-30-74	354	396- 397	PT. 3	44.5'	43'		
						✓	8-2-74	354	447- 448	265				
						✓	8-2-74	354	449- 450	265				
						✓	8-9-74	354	587- 588	38				
						✓	10-3-74	355	566- 567	184				
						✓	10-18-74	355	787- 788	3 Pt.				
						✓	3-24-75	357	584- 585	222				
						✓	3-31-75	357	763- 764	PT. 53	50'	75'		
						✓	3-31-75	357	761- 762	28				
						✓	4-25-75	358	89- 90	31, Pt 32				
9972	0.25				0.25	✓	5-2-75	358	202- 203					
						✓	6-4-75	358	355- 356	31, Pt. 32	22'	150'		
9972	0.25				0.25	✓	7-28-75	359	417 418					
						✓	8-15-75	359	695- 696	265				
						✓	9-17-75	360	196- 197	34				
						✓	1-20-76	361	954- 955	159				
						✓	2-24-76	362	346- 347	23' OFF W. SIDE OF 3	23'	132.5'		
						✓	3-5-76	362	476- 477	24				
						✓	4-2-76	362	826- 827	31 PT. 32				
						✓	6-21-76	364	786- 787	PT Lot 3	18.1'	132.50	0.05 AC	
						✓	7-22-76	365	417- 418	263				
						✓	7-30-76	365	580- 590	263				

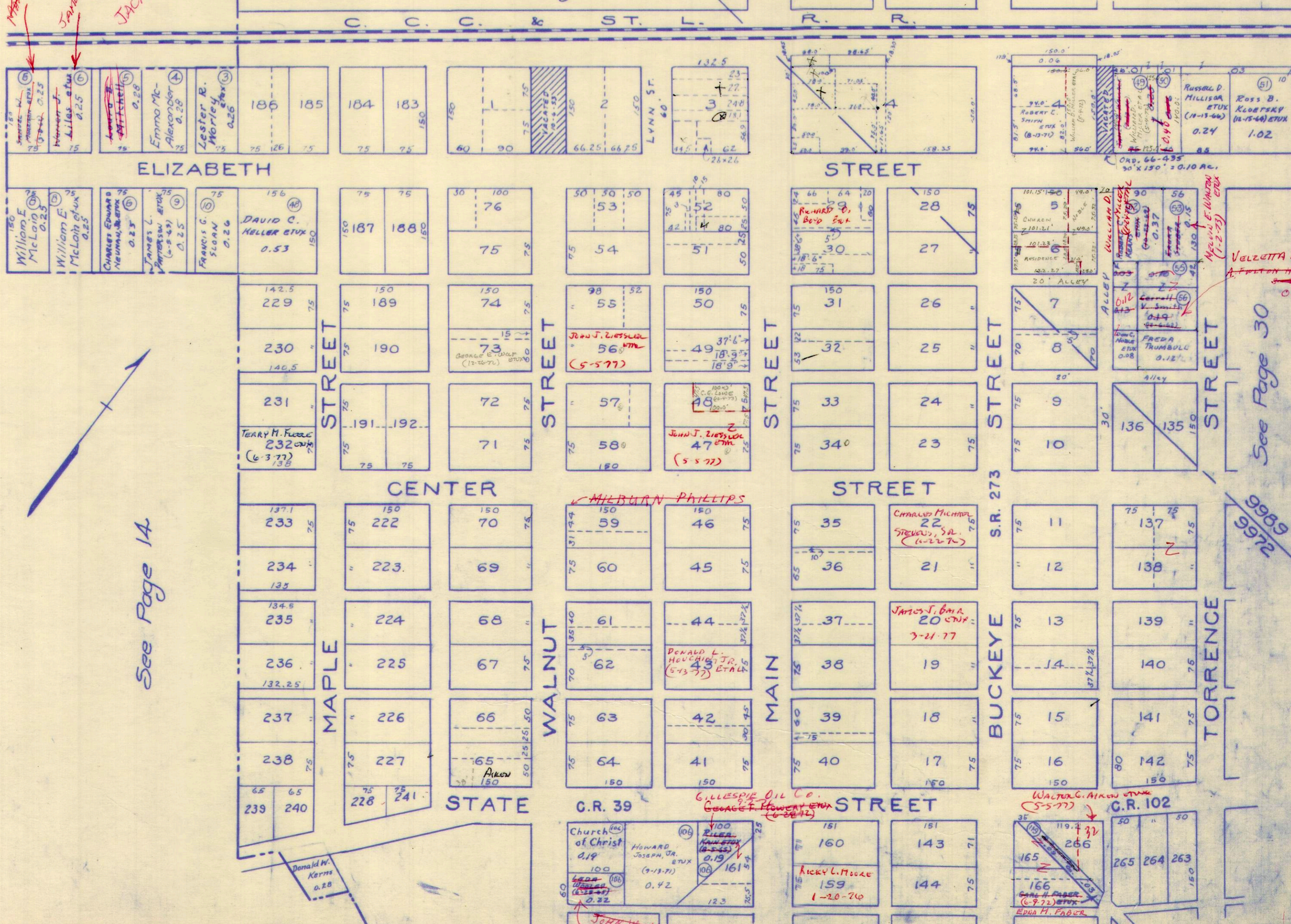
SURVEY OR SECTION	SUB. NO.	NO. ACRES	GRANTOR	GRANTEE	ACRES TRANS'FRD	TRANS.	DATE OF TRANSFER	DEED		LOT NO.	SIZE		REMARKS	
								VOL.	PAGE		FRONT	DEPTH		
9972	0.19	0.19	PHILLIP D. HEMINGER ETUX	WILLIAM L. BLAIR ETUX	0.19	✓	8-24-76	366	229 230	E. 1/2 OF 191 E. 1/2 OF 192	75'	75'		
			GEORGE F. MOWERY ETUX	GILLESPIE OIL CO. INC.		✓	9-2-76	366	354- 357	PT. 161				
			TROY BURT ETUX	WALTER G. AIKEN ETUX		✓	9-23-76	366	685- 686	65 Pt.	50'	112'		
			THELMA V. JACOBS	RAYMOND L. LOWIE ETUX		✓	10-12-76	366	961- 962	PT. 51	50'			
			SELMA FLORENCE STEVENS (DOW)	CHARLES MICHAEL STEVENS, SR.		✓	10-22-76	367	230- 231	22				
			KENTSIL E. MAY ETUX	JOSEPH R. MATTHEWS ETUX		✓	11-26-76	367	879- 880	PT. 266				
			RAYMOND MANNS	ALTA I. MANNS		✗	2-1-77	368	783- 784	E. 1/2 OF 44			1/2 INT.	
			FOREST J. BOOHER ETUX	RON E. PLEASANT ETAL		✗	2-14-77	368	957- 958	140				
			RALPH A. SMITH ETUX	CLARENCE L. ESTEP ETUX		✗	3-4-77	369	172- 173	PT. 53				
			JOHN K. KAUSE ETUX	JAMES J. BAIR ETUX		✗	3-21-77	369	416- 417	20 47-56				
			WILLIAM D. MILLER ETAL	JOHN J. ZIESSLER ETAL		✗	5-5-77	370	198- 199	48 Pt.				
			WILLIAM WILMA M. PFOLMAN	MARY E. DYSENT		✗	5-5-77	370	200- 201	266 Pt.	32.0'			
			MARY E. DYSENT	WALTER G. AIKEN ETUX		✗	5-5-77	370	202- 203	266 Pt.	32.0'			
			ALTA I. CORBIN	JACK W. LEONARD		✗	5-9-77	370	242- 243	E. 1/2 OF 44				
			BLAINE E. LAMB ETUX	DONALD L. HOUCHIN, JR. ETAL		✗	5-13-77	370	319- 320	43				
ROSS B. KLOETZLY ETUX	RICHARD O. BOYD ETUX	✗	6-1-77	370	635- 636	PT. 29								
JOHNNY F. FULMER ETUX	TERRY M. FLEECE ETUX	✗	6-3-77	370	704- 705	232								
J. LOWELL RUTHERFORD ETUX	JUDITH E. McDONALD	✗	7-22-77	371	701- 702	9								

BELLE CENTER CORPORATION

SCALE 150 FEET TO THE INCH

See Page 28

FREDDY SHEETS
2-28-73
JAMES E. MILLER ETUX
(5-22-73)
JACK D. ORDERS
2-5-73 ETUX



See Page 14

See Page 30

9989
9972

See Page 31

SURVEY OR SECTION	SUB. NO.	NO. ACRES	GRANTOR	GRANTEE	ACRES TRANS'FRD	TRANS.	DATE OF TRANSFER	DEED		LOT NO.	SIZE		REMARKS
								VOL.	PAGE		FRONT	DEPTH	
9989			JOSEPH H. BOWDLE ETUX	FOSTER SCHRADER ETUX		✓	3-15-71	334	180-181	128	75.0'	150.0'	
9989			ALLIE H. SCHRADER ETUX	FOSTER SCHRADER ETUX		✓	3-15-71	334	182-183	129	75.0'	150.0'	
			CHARLES E. CRAIG ETUX	CHARLES E. CRAIG		✓	3-15-71	334	996	203	80.0		Harvey Clark Add. Belle Center
		Lot 105	LINDA BLOSSER	RICHARD L. SKIDMORE		✓	6-22-71	335	720	Lot 105			BELLE CENTER, RAMSEY ADD.
		202	RALPH BUCKINGHAM	SUE CAROL CARSON		✓	8-13-71	336	500-501	202			"
		201	RALPH BUCKINGHAM	JANNETTE KLOETZLEY		✓	8-13-71	336	502-503	201			"
30 9989		.30	RICHARD LYDUBSKI ETUX	ROGER L. TIMMONS + ELIZABETH		✓	9-1-71	336	771-773	PI Lot 112			" Corp
9989	57	0.29	LONG ISLAND CONST. CO.	JOHN C. RUBLE ETUX	0.29	✓	10-4-71	337	219-221		75.0	150.0'	
			GEORGE BENCHOFF DEED	BOYD BENCHOFF	0.39	✓	10-12-71	337	347-348				" CORP.
9989		0.29	SCOTT HOON DEED	MARY V. HOON		✓	10-12-71	337	525	127			" "
9989		0.29	WYNNE W. H. + DORIS E. GRIFF	DANIEL W. + LUCY B. OATES	0.29	✓	11-2-71	337	626-627				" "
9989		0.30	EDWARD M. STIERHOFF ETUX	WARREN H. GRIEK ETUX	0.30	✓	11-16-71	337	867-868				NEW SURVEY
			FOSTER SCHRADER ETUX	HENRY A. SCHRADER ETUX		✓	3-8-72	339	208-209	129			
			CHARLES P. HOLYERROSS	SHIRLEY A. HOLYERROSS		✓	4-4-72	339	683	196			BELLE CENTER.
			THURMON WILSON ETUX	MARY I. HARRIMON	0.44	✓	6-5-72	340	772-773				"
			MARY I. HARRIMAN	CAROL A. WILSON	0.44	✓	6-5-72	340	774-775				"
			DONALD E. RUBLE ETUX	FLOYD E. LEONARD ETUX		✓	6-28-72	341	261-262	PT. 260			
			ALICE V. BREWER	WILLIAM D. BERRY ETUX		✓	9-13-72	342	841-842	130			
	80	.79.14	ETHEL BECK MAINS DEED	ERNEST M. BROOKS	.79.14	✓	11-16-72	343	898	197,200			
			MILDRED L. SMITH DEED	RALPH A. SMITH		✓	12-4-72	344	97-99	197,200			
9989		.18.12	LENARD L. GARDNER	LEATHA L. GARDNER	.18.12	✓	2-21-72	344	345				
			FOSTER SCHRADER ETUX	GEORGE W. THOMPSON ETUX		✓	2-22-73	345	368-369	128			
9989		4.23	MURIEL SIMPSON ETAL	JOHN C. CULP ETUX	4.23	✓	5-3-73	346	646-649	252 PT.			
		0.52	ALICE M. KERNS	VERNON W. BROWN	0.52	✓	6-8-73	347	379-380	253 PT.			
		0.39	BOYD H. BENCHOFF (DEED)	EVA LOIS HAMILTON ETAL	0.39	✓	8-20-73	348	807				
			LAURA B. POSTLE	CARL C. STEPHENSON ETAL		✓	8-31-73	349	24-5	205			
			RALPH A. SMITH	DONALD E. ROBINSON ETUX		✓	9-6-73	349	101-102	200			
			JEANETTE KLOETZLY	WILLIAM D. ZALLER ETUX		✓	9-11-73	349	203-204	201			
9989	93	.69	ALICE M. KERNS	JERRY G. KLINGER ETAL	.69	✓	9-21-73	349	378-379	TRACT B			
		.130	SUE CAROL CARSON	WILLIAM D. ZALLER ETUX	.130	✓	9-21-73	349	407-408	TRACT C			
9989		0.30	WARREN H. GRIEK ETUX	JOHN EDGAR BOOHER ETUX	0.30	✓	9-24-73	349	442	202			
9989		.19	DORIS SKIDMORE ETAL	JOHNNY F. FULMER ETUX	.19	✓	1-17-74	350	920-921	123			
			MARY ZALLER	RONALD K. SMITH ETUX		✓	1-25-74	351	69-70	98			
			CARL C. STEPHENSON DEED	GRACE C. STEPHENSON		✓	1-29-74	351	104-105	205			
			GRACE C. STEPHENSON	CHARLES WILLIAM STEPHENSON ETUX		✓	3-22-74	351	866-869	205			
9989		0.28	THELMA C. MITCHELL	RICHARD E. LEGGE ETUX	0.28	✓	5-30-74	353	208				
9989	77,78	.18.12	LEATHA L. CAREY (GARDNER)	OLIVE D. HARROD	.18.12	✓	6-17-74	353	529-530				
9989	57	.29	LOIS A. RUBLE	JOHN C. RUBLE	.29	✓	7-24-74	354	267				
			MARY V. HOON (DEED)	HELEN L. SUMMEY		✓	11-1-74	355	984-986	127			
			STANLEY E. TORRENCE ETUX	THOMAS E. WHEATCRAFT ETUX		✓	1-23-75	356	927-928	PT. 254, PT. 255, PT. 256			
9989	74	0.44	CAROL A. HARROD (WILSON)	KENDEL RAMSEY RAMSEY ETUX	0.44	✓	1-24-75	356	947-948				1/2 INT. IN. ACCT
9989		.19	JOHNNY F. FULMER ETUX	JOHNNY CHRIS CHRIS FULMER ETUX	.19	✓	2-11-75	357	160-161	123			
			BONNIE M. STOKES DEED	CHARLES W. STOKES ETAL		✓	3-26-75	357	692-693	99			
			CHARLES W. STOKES ETAL	DAVID E. BOOHER ETUX		✓	3-28-75	357	733-736	99			
9989		0.25	MARGARET A. JINKS	WILLIAM E. STRATTON ETAL	0.25	✓	5-2-75	358	204-206				
9989		0.31	LENA M. MCADAMS	PAUL T. CHILES ETUX	0.31	✓	5-23-75	358	512-513				
			SHIRLEY A. + WYBURN	DENNIS L. ROLLINS ETUX		✓	9-24-75	360	354-355	196			

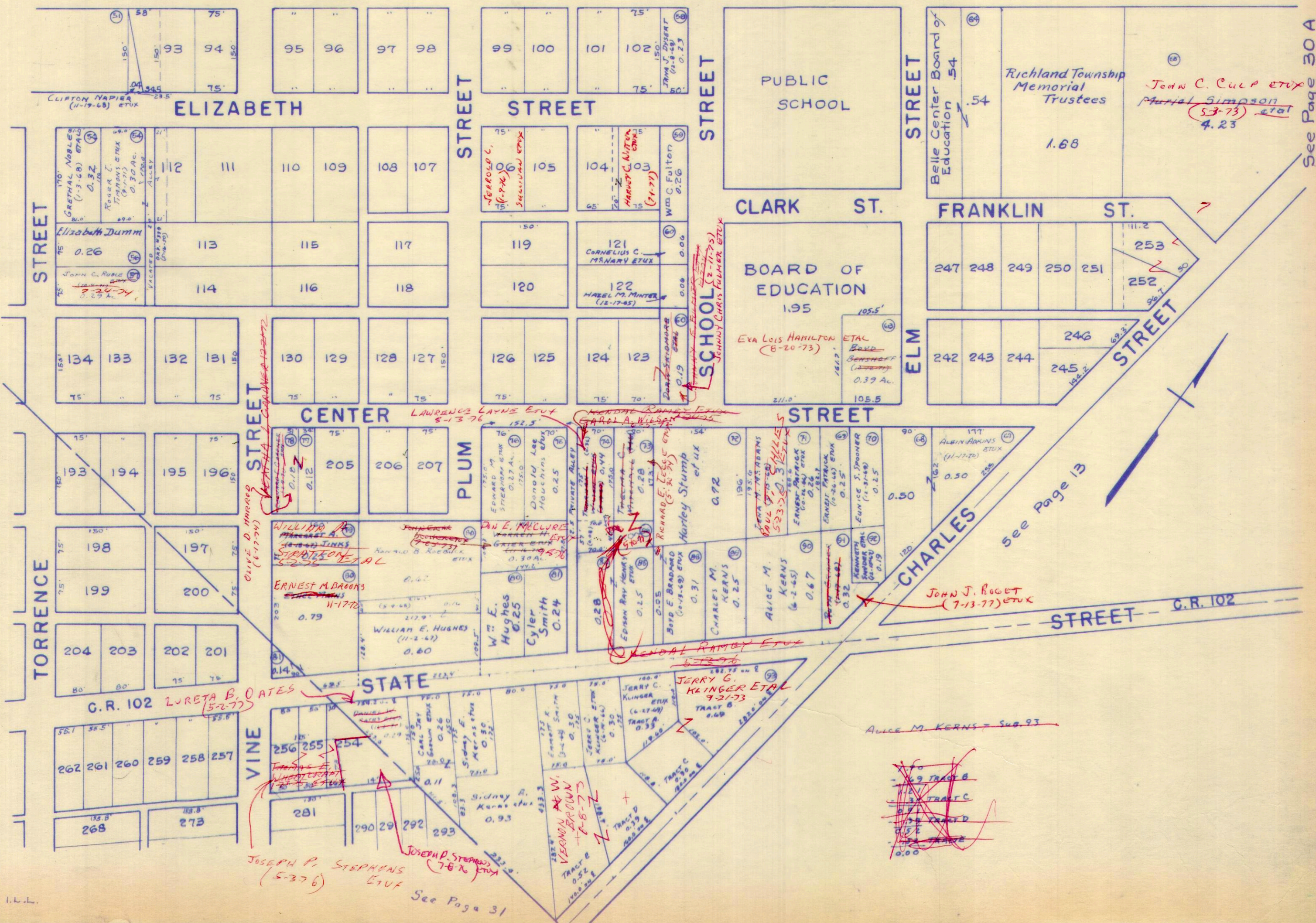
SURVEY OR SECTION	SUB. NO.	NO. ACRES	GRANTOR	GRANTEE	ACRES TRANS'FRD	TRANS.	DATE OF TRANSFER	DEED		LOT NO.	SIZE		REMARKS
								VOL.	PAGE		FRONT	DEPTH	
			ALMA N. SHAFFER	JERROLD L. SULLIVAN ETUX		✓	1-9-76	361	804-805	106			
9989		0.07	THOMAS E. WHEATCRAFT ETUX	JOSEPH P. STEPHENS ETUX		✓	5-3-76	363	403	Pt. 255 Pt. 254 Pt. 256			
			BOYD E. BRADFORD ETUX	KENDEL RAMEY ETUX	0.07	✓	5-13-76	363	621-622				
			EDISON O. STOUT ETUX	JOSEPH P. STEPHENS ETUX		✓	7-8-76	365	212-213	Pt. 254			
9989		0.07	FRANKLIN D. WILLEKE	JOHN M. LINDNER ETUX	0.07	✓	8-9-76	365	717-718	134			
		0.44	KENDEL RAMEY ETUX	LAWRENCE LAYNE ETUX	0.44	✓	8-13-76	366	2-4				
9989		0.30	JOHN EDGAR BOOHER ETUX	DON E. MCCLURE ETUX	0.30	✓	9-8-76	366	413-414				
			ROBERTA CRAIG (Ramb.)	RICHARD H. DOTY ETUX		✓	9-9-76	366	448-449	117			
			RICHARD H. DOTY ETUX	WILLIAM N. PRICE ETUX		✓	9-9-76	366	450-453	117			
			STANLEY D. STEVENS ETUX	BERTHA W. ZIMMERMAN		✓	9-14-76	366	528	132			
			EDISON O. STOUT	MARTHA STOUT		✗	3-8-77	369	229-230	Pt. 254 Pt. 255 Pt. 256			
			Henry A. Schrader etux	Allie H. Schrader etux		✗	4-19-77	369	906-907	129			#129 (old #37)
9989		0.29	DANIEL W. OATES	LURETA B. OATES	0.29	✗	5-2-77	370	144-145				
9989		0.07	LAWRENCE LAYNE ETUX	RICHARD E. LEGGE ETUX	0.07	✗	5-10-77	370	285-286				
			HERBERT R. LITTELL ETUX	HARVEY C. WITTEN ETUX		✗	7-1-77	371	199	103 104 Pt.	10'		10' N. Side of Lot 104
9989		0.32	RUTH D. CARMER	JOHN J. ROGET ETUX	0.32	✗	7-13-77	371	507-508				
			CHARLES WESLEY PLIKERD ETUX	JACK L. STANLEY ETUX		✗	7-18-77	371	575	124			
			ROBERT W. GEORGE ETUX	TARKIO COLLEGE		✗	8-30-77	372	346-347	193			
			TARKIO COLLEGE	RICK A. FERGUSON ETUX		✗	8-30-77	372	348-350	193			

RICHLAND TOWNSHIP
BELLE CENTER CORPORATION

SCALE 150 FEET TO THE INCH

See Page 28

C. C. C. & ST. L. R. R.



See Page 29

See Page 13

See Page 30 A

L.L.L.

See Page 31

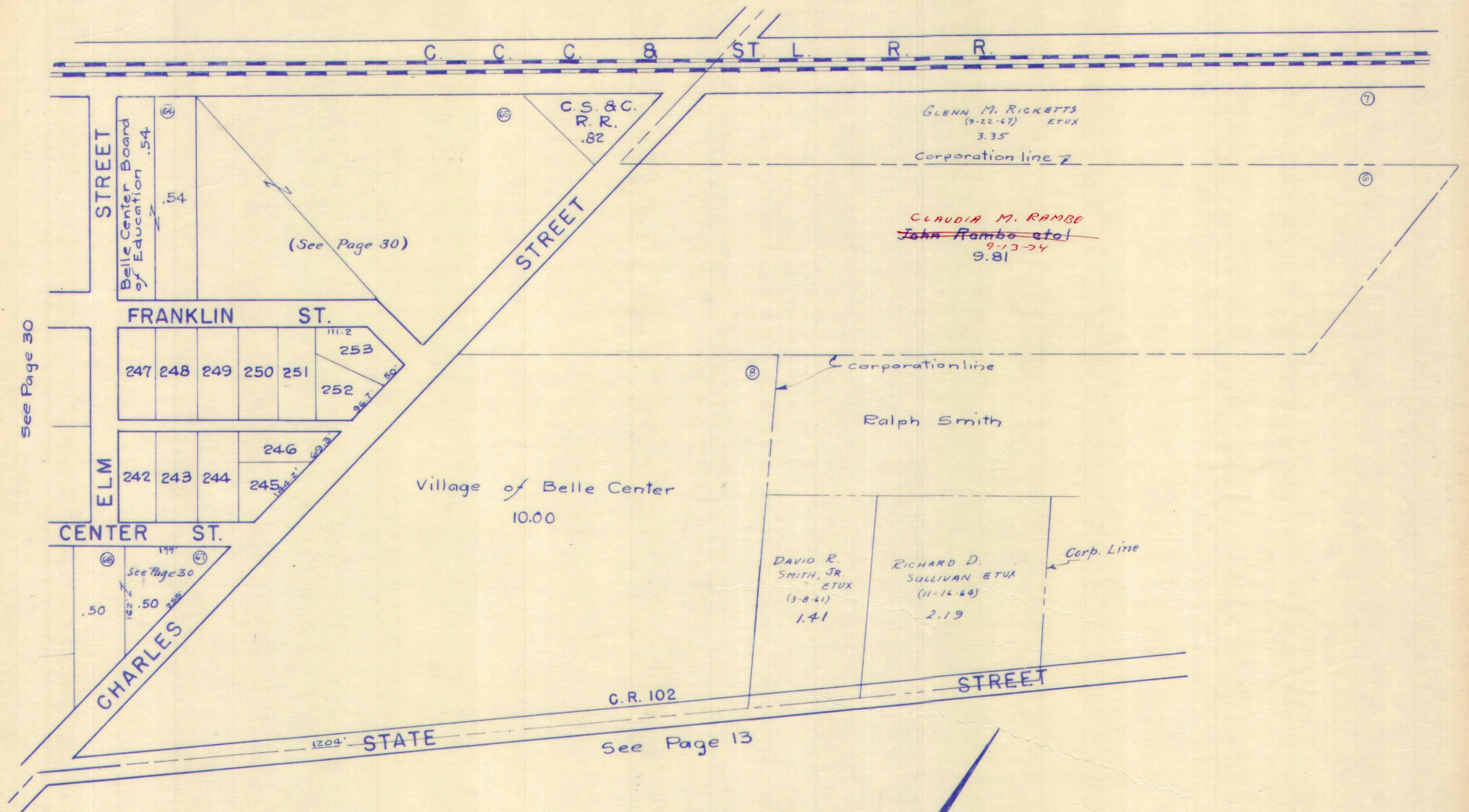
~~ALICE M. KERNS - Sub. 93~~
~~TRACT B~~
~~TRACT C~~
~~TRACT D~~
~~TRACT E~~
~~TRACT F~~
~~TRACT G~~
~~TRACT H~~
~~TRACT I~~
~~TRACT J~~
~~TRACT K~~
~~TRACT L~~
~~TRACT M~~
~~TRACT N~~
~~TRACT O~~
~~TRACT P~~
~~TRACT Q~~
~~TRACT R~~
~~TRACT S~~
~~TRACT T~~
~~TRACT U~~
~~TRACT V~~
~~TRACT W~~
~~TRACT X~~
~~TRACT Y~~
~~TRACT Z~~

SURVEY OR SECTION	SUB. NO.	NO. ACRES	GRANTOR	GRANTEE	ACRES TRANS'FRD	TRANS.	DATE OF TRANSFER	DEED		LOT NO.	SIZE		REMARKS
								VOL.	PAGE		FRONT	DEPTH	

14032		9.81	JOHN T. RAMBO DEC'D	CLAUDIA M. RAMBO	9.81	↓	9-13-74	355	254				
-------	--	------	---------------------	------------------	------	---	---------	-----	-----	--	--	--	--

RICHLAND TOWNSHIP
BELLE CENTER CORPORATION

SCALE 150 FEET TO THE INCH

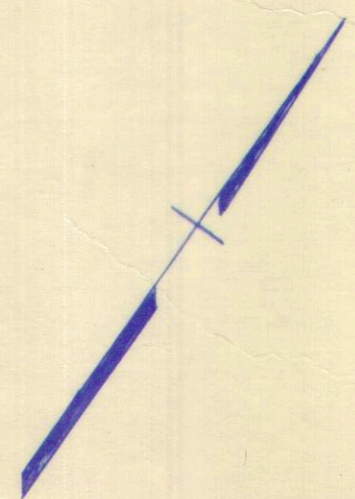


See Page 30

(See Page 30)

See Page 30

See Page 13

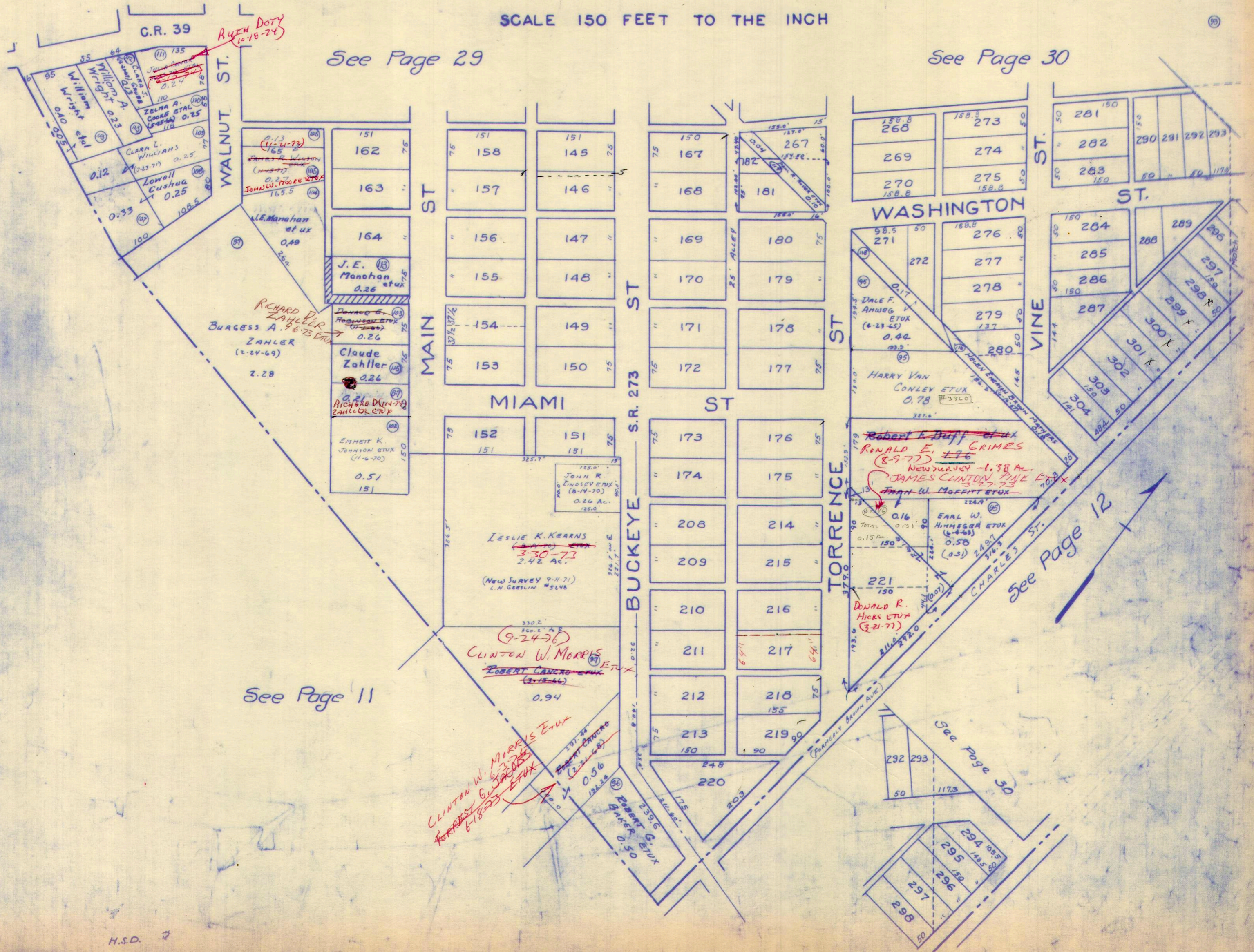


SURVEY OR SECTION	SUB. NO.	NO. ACRES	GRANTOR	GRANTEE	ACRES TRANS/FRD	TRANS.	DATE OF TRANSFER	DEED		LOT NO.	SIZE		REMARKS
								VOL.	PAGE		FRONT	DEPTH	
13116			James E. Duff married	Keith A. McGinnis		✓	5-4-71	339	897-898	309			Belle Aire Addition #1 Belle Center
13116			James E. Duff	David A. Walton		✓	5-7-71	339	937-938	310			" " " "
13116			James E. Duff	Stinebaugh Development Inc		✓	6-9-71	335	398-399	306-307			" " " "
9972	109	0.25	KENNETH L. WILLIAMS (DEC'D)	CLARA C. WILLIAMS.	0.25	✓	7-23-71	336	213-214				BELLE CENTER.
9972	109	0.12	"	"	0.12	✓	7-23-71	336	213-214				"
			ALLIE H. SCHRADER. ETUX	HARRY A. DRISKILL		✓	8-30-71	336	719-720	155			"
			MARY BELLE WATSON	CHARLES DAVID WATSON		✓	10-12-71	337	838-339	173			"
			JOHN A. FRANZ. ETUX	JANET S. FRANZ		✓	10-22-71	337	617-618	158			"
			HELEN A. BLOOM.	JAMES R. WILSON ETUX	0.13 0.27	✓	11-15-71	337	857-860				"
			PAUL E. BRUNSON ETUX	JANICE RAE HERFERL		✓	4-4-72	339	695	157			"
			KENNETH E. MESSER. DEC'D	BETTY L. MESSER		✓	4-25-72	340	54	218-219			"
			WILLIAM G. RICHETTS	WILLIAM M. RUBLE		✓	4-27-72	340	103-109	167			"
			PERRY PRICE DEC'D.	BLANCHE E. PRICE		✓	5-19-72	340	185-187	176			"
			BLANCHE E. PRICE	THELMA L. LAWRENCE		✓	5-19-72	340	488-489	176			"
			GRACE S. MANAHAN	ORREN L. JOHNSTON ETUX		✓	7-19-72	341	641-642	152			"
			GUY H. ARBOGAST ETUX	THOMAS F. NEWMAN ETUX		✓	8-14-72	342	326	298-299 300-301			"
			JAMES E. DUFF ETUX	KIWANIS CLUB OF BELLE CENTER		✓	8-15-72	342	365-366	308			BELLE AIRE ADD. No. One,
			KIWANIS CLUB OF BELLE CENTER	GUY HARRISON ARBOGAST ETUX		✓	8-15-72	342	367-368	308			" " " "
			FRANKLIN D. WILLEKE ETUX	JOSEPH A. HORD ETUX		✓	9-27-72	343	4950	208			BELLE AIRE ADD. No. 1
			JAMES E. DUFF	E. R. WALTER HOMES INC.		✓	9-27-72	343	89-90	314-312			"
			ETHEL MAINS DEC'D	OLIVE MURPHY		✓	11-17-72	343	904-905	175			"
			"	"		✓	11-17-72	343	906-908	175			"
9972		27.13	JAMES R. WILSON ETUX	JOHN W. MOORE ETUX	27.13	✓	11-21-72	343	936-937				"
			JOE EDWARD DEARDURFF	GOLDIE SCHOFFNER		✓	12-21-72	344	346-347	150			"
			MERVYN PEES ETUX	ROBERT G. REED JR.		✓	12-21-72	344	348-349	273, 275			"
			ROBERT G. REED JR.	MERVYN PEES ETUX		✓	12-21-72	344	350-351	273, 275			"
			JAMES E. DUFF	E. R. WALTER'S HOMES INC.		✓	2-20-73	345	511	313			BELLE AIRE ADD No. 1
			WILLIAM H. RUBLE	MARILYN SCOTT		✓	3-9-73	345	593	167			"
			MARILYN SCOTT	WILLIAM M. RUBLE ETUX		✓	3-9-73	345	594-595	167			"
			THAN W. MOFFITT ETUX	JAMES CLINTON PINE ETUX	0.16	✓	3-27-73	345	862-863	PT. 221			"
			GLENN SCULLIN ETUX	DONALD E. McMILLEN ETUX		✓	3-30-73	345	939-940	283, 286			"
9972		2.42	BESSIE K. KEARNS ETUX	ROBERT G. REED JR.	2.42	✓	3-30-73	345	946-947				"
9972		2.42	ROBERT G. REED JR.	BESSIE K. KEARNS	2.42	✓	3-30-73	345	948-949				"
		.56	ROBERT CANCRO ETUX	FORREST G. JACOBS ETUX	.56	✓	6-18-73	347	575-577				"
9972		.26	DONALD E. ROBINSON ETUX	RICHARD D. ZALLER ETUX	.26	✓	9-6-73	349	99-100				"
			MIRIAM NEUMAN	JOHN J. ROGET ETUX		✓	10-31-73	349	942	291, 292, 293			"
			JOHN A. NEUMAN DEC'D	MIRIAM NEUMAN		✓	10-31-73	349	940	291, 292, 293			"
			ELINORE ELINOR HESSER DEC'D	EARL HESSER		✓	1-22-74	351	21	PT. 210 N. PT. 211 N.			"
			EARL A. STEPHENS DEC'D	SANDRA K. RISNER		✓	4-30-74	352	606	WEST 1/2 OF 154			"
			GEORGE R. BRUNSON ETUX	WILLIAM W. SALTER ETUX		✓	5-20-74	352	968	151			"
9972	111	.24	EDWARD C. NEWMAN DEC'D	JULIA COMER ETAL	.24	✓	6-13-74	353	523				"
			JOSEPH H. FRANZ ETUX	JAMES HARROD ETUX		✓	6-24-74	353	700	158			"
			DOROTHY E. HARPER	CLARENCE E. CONNOLLY ETUX		✓	9-3-74	354	906-907	PT 146	5'	151'	"
			ALMA H. SMITH	SAMUEL E. FOWLER, SR. ETUX		✓	9-3-74	354	917-918	146 Pt.			EXCEPT 5'
			SAMUEL E. FOWLER SR. ETUX	JOHN J. NEWMAN ETUX		✓	9-3-74	354	919-920	146 Pt.			EXCEPT 5'
			JOSEPH H. BOWDLE	MARCELLA I. BOWDLE		✓	10-18-74	355	787-788	288-289			"
9972		0.24	JULIA COMER	RUTH DOTY	0.24	✓	10-18-74	355	785-786				"

SURVEY OR SECTION	SUB. NO.	NO. ACRES	GRANTOR	GRANTEE	ACRES TRANSFRD	TRANS.	DATE OF TRANSFER	DEED		LOT NO.	SIZE		REMARKS
								VOL.	PAGE		FRONT	DEPTH	
9972		0.21	CLAUDE ZALLER ETUX ALPHA R. RUBLE ETUX JOSEPH A. HORD ETUX CHARLES DAVID WROTEN ETUX THOMAS B. GUY ETUX	RICHARD D. ZALLER ETUX HOMER F. DEAN ETUX RONALD OREN MILLINGTON ETAL THOMAS B. GUY ETUX RICHARD L. SHIMORE ETAL	0.21	✓	11-1-74	355	991-992				
						✓	11-25-74	356	261	Pt. 217	64' 155'	155' 64'	NEW SURVEY
						✓	11-29-74	356	329	208			
						✓	4-1-75	357	826	173			
						✓	4-30-75	358	174	173			
9972		0.56	FORREST G. JACOBS ETUX WILBUR SCOTT SLOAN ETUX MINNIE A. AMMONS DEC'D DONALD E. Mc MILLEN JOHN J. NEWMAN	CLINTON W. MORRIS ETUX CHARLES D. SULLIVAN ETUX JOSEPH A. HORD ETUX NORMA J. Mc MILLEN PATTY A. NEWMAN	0.56	✓	6-3-75	358	665-668				
						✓	10-17-75	360	692-693	302, 303 304			
						✓	11-21-75	361	139-141	209			
						✓	6-21-76	364	784-785	276, 277, 278 285, 286			
						✓	8-11-76	365	766-767	Pt. 146	70'	151'	
9972		0.94	ROBERT CANCRO ETUX MERVYN PEES DEC'D DEAN PRINCE DEC'D HARRY A. DRISKILL DEC'D PATTY A. NEWMAN LEWIS E. HUGHES CLARENCE E. CONNOLLY ETUX SCOTT H. WITTENBERG DEC'D ALZINA A. CLINE DEC'D ROBERT F. DUFF ETUX	CLINTON W. MORRIS ETUX JULIA J. PEES LESLIE ARLENE MESSER ETAL EDITH DRISKILL STEPHEN M. KURNS ETUX DONALD R. HICKS ETUX STEVEN C. WILLIAMS HELEN L. WITTENBERG CHARLES WILLIAM MILLER ETUX RONALD E. GRIMES ETUX	0.94	✓	9-24-76	366	729-731				
						✓	10-12-76	366	959-960	273, 274 275 275			
						✓	10-12-76	366	957-958	214, 215			
						✗	1-24-77	368	693-694	155			
						✗	2-22-77	369	34-35	146 Pt.			EXCEPT 5' W. SIDE
						✗	3-21-77	369	420-421	221 Pt.			
						✗	4-19-77	369	908-909	145 Pt. 144			5' off W. side 144
						✗	5-2-77	370	149-150	268, 269			
						✗	6-20-77	370	975-978	212, 213			
9972		1.76			1.38	✗	8-9-77	372	20-21				NEW SURVEY

RICHLAND TOWNSHIP BELLE CENTER CORPORATION

SCALE 150 FEET TO THE INCH



See Page 29

See Page 30

See Page 11

See Page 12

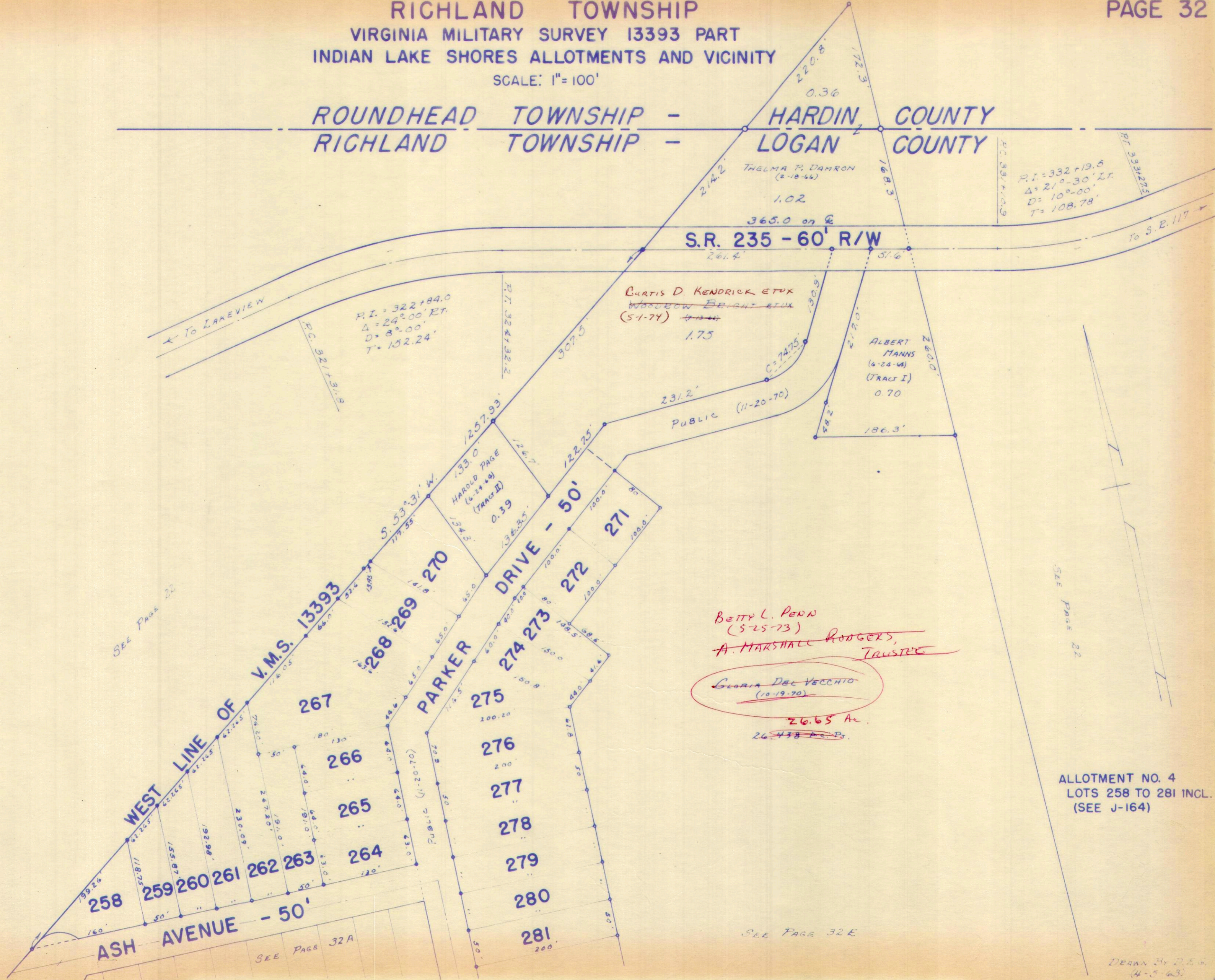
See Page 30

SURVEY OR SECTION	SUB. NO.	NO. ACRES	GRANTOR	GRANTEE	ACRES TRANS'FRD	TRANS.	DATE OF TRANSFER	DEED		LOT NO.	SIZE		REMARKS
								VOL.	PAGE		FRONT	DEPTH	
32	13393		CHARLES OLIVER ETUX	ROBERT DAGWE ETAL		✓	6-30-71	770-		258			INDIAN LAKE SHORES #4
32	13393		CHARLES OLIVER ETUX	ROBERT DAGWE ETAL		✓	6-30-71	771-		259			" " " "
32	13393		CHARLES OLIVER ETUX	DONALD RITZER ETUX		✓	6-30-71	772-		260			" " " "
32	13393		CHARLES OLIVER ETUX	DONALD RITZER ETUX		✓	6-30-71	773		261			" " " "
			LONNIE R. ADKINSON (Dec'd)	GLEAMA D. ADKINSON ETAL		✓	8-11-72	342	274-275	278, 279			
			KENNETH L. ADKINSON ETAL	GLEAMA D. ADKINSON		✓	8-11-72	342	276-277	278, 279			
13393		26.65	FLORIDA LAKESHORE DEVELOPMENT COOP. ETAL	A. MARSHALL RODGERS, TRUSTEE		✓	1-8-73	345	169-182	271, 272, 273, 274, 275			
13393		26.65	A. MARSHALL RODGERS, TRUSTEE	BETTY L. PENN	26.65	✓	5-28-73	347	156-158	271, 272, 273, 274, 275			
			VERNON AVERY ETUX	SAMUEL C. HOPKINS		✓	8-19-73	349	342	276, 277			
13393		1.75	WOODROW BRIGHT ETUX	CURTIS D. KENDRICK ETUX	1.75	✓	5-1-74	352	636-637				
			CLARA E. BAHL DEC'D	EDGAR N. BAHL			8-17-76			233			SUBD. No. 3

RICHLAND TOWNSHIP
VIRGINIA MILITARY SURVEY 13393 PART
INDIAN LAKE SHORES ALLOTMENTS AND VICINITY

SCALE: 1" = 100'

ROUNDHEAD TOWNSHIP - HARDIN COUNTY
RICHLAND TOWNSHIP - LOGAN COUNTY



SEE PAGE 22

SEE PAGE 22

BETTY L. PENN
(5-25-73)
~~A. MARSHALL ROGERS,~~
TRUSTEE

GLORIA DEL VECCHIO
(10-19-70)
26.65 Ac.
~~26.478 Ac.~~

ALLOTMENT NO. 4
LOTS 258 TO 281 INCL.
(SEE J-164)

SEE PAGE 32E

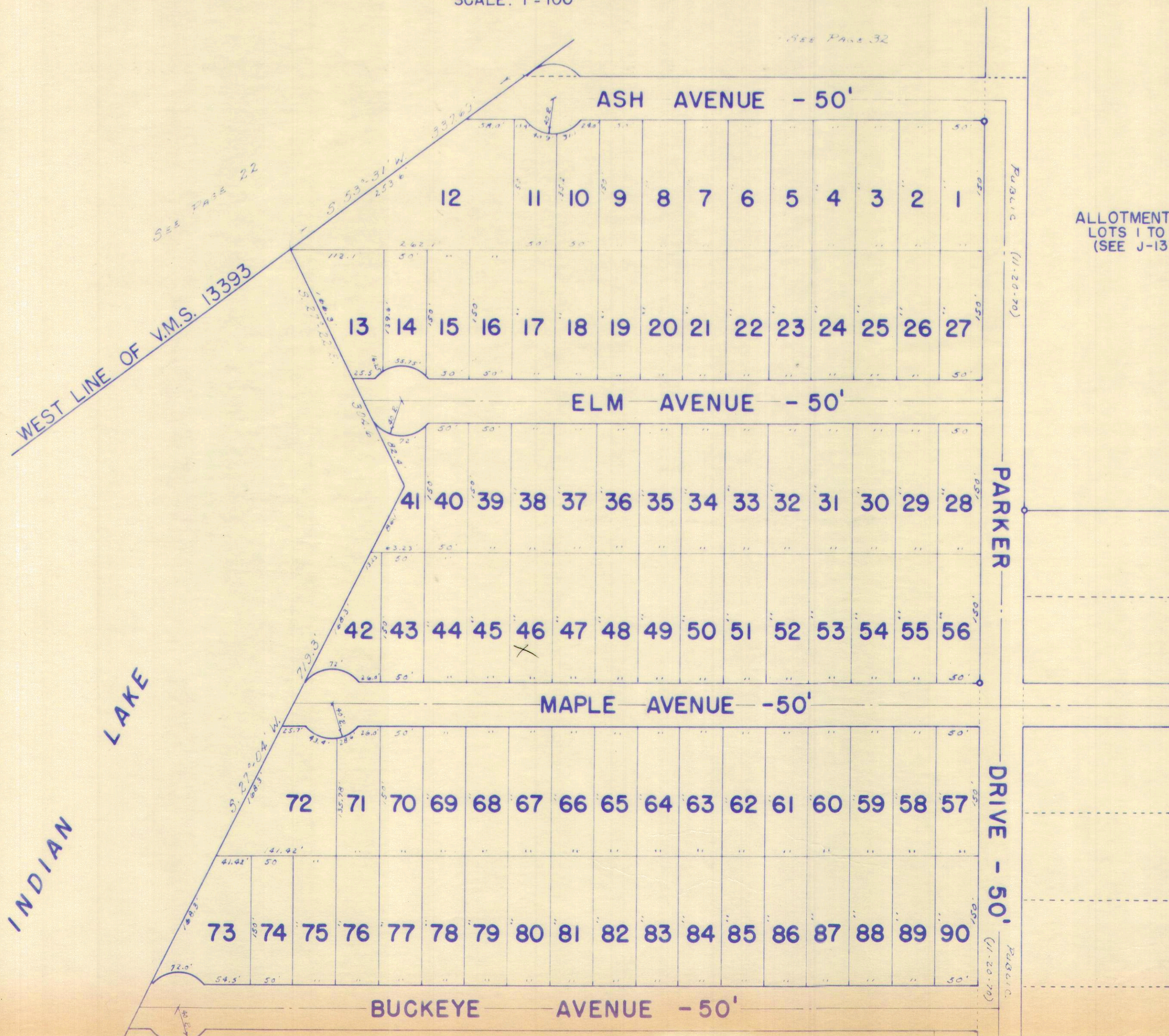
SEE PAGE 32A

DRAWN BY D.E.G.
(4-5-63)

SURVEY OR SECTION	SUB. NO.	NO. ACRES	GRANTOR	GRANTEE	ACRES TRANS'FRD	TRANS.	DATE OF TRANSFER	DEED		LOT NO.	SIZE		REMARKS
								VOL.	PAGE		FRONT	DEPTH	
13393			H.D. Holden Etux	Chester E Allen III		✓	5-6-71	334	929	62	50.0	150.0	Indian Lake Shores Richland
13393			H.D. Holden Etux	Chester E Allen I Etux		✓	5-6-71	334	930	63	50.0	150.0	" " " "
13393			CLARENCE A. ERWIN ETUX	DANNY L. BARNETT ETUX		✓	6-29-71	335	761	53-54	100.0	150.0	" " " "
13393			ELGENE W. WILLIAMS ETUX	WOODROW W. RITZER ETUX		✓	8-9-71	336	444	76-77			" " " "
13393			KINLEY M. COLE ETUX	SIGMOND E. SABO ETUX		✓	8-13-71	336	532	10-11			" " " "
			JAMES J. LARKIN JR. ETUX	CARL ROUTH ETUX		✓	7-5-72	341	346	16			" " " "
			CURTIS B. PICKENPAUGH ETUX	DONALD W. RITZER		✓	10-25-72	343	471	40			" " " "
			CLAIR PICKENPAUGH ETUX	DONALD W. RITZER		✓	10-25-72	343	347	41			" " " "
			CLAUDE A. DEBORD	BESS L. DEBORD		✓	4-6-73	346	63	46			" " " "
			KENNETH M. SWEENEY DEC'D	FREDA SWEENEY		✓	6-11-73	347	414-415	15			" " " "
			CARL C. KESLER DEC'D	GRACE E. KESLER		✓	4-11-74	352	216-217	57			" " " "
			PAUL S. PENCIL ETUX	HURST W. PACK SR.		✓	7-8-74	353	921-922	83			" " " "
			HAROLD KNOTTS ETUX	KENNETH R. BREWER ETAL		✓	8-2-74	354	451-452	35, 36			" " " "
			LUTHER M. BROWN	CARY D. BREWER JR. ETUX		✓	8-16-74	354	681	47			" " " "
			LULU M. BOGAN	" "		✓	8-16-74	354	682	48, 49			" " " "
			DANNY L. BARNETT	VIRGINIA J. BARNETT		✓	2-3-75	357	43-44	53, 54			" " " "
			CHARLES L. LANGE ETUX	RICHARD A. OSBOAN ETUX		✓	6-9-75	358	731-732	73			" " " "
			CARL ROUTH ETUX	FLOYD E. SOUTHALL ETUX		✓	6-17-75	358	892	19			" " " "
			NORMA L. COULTER DEC'D	ROY L. COULTER ETAL		✓	7-15-75	359	282-283	70			" " " "
			ROY K. COULTER	" "		✓	7-15-75	359	284	70			" " " "
			NORMAN L. COULTER	ROY L. COULTER		✓	7-15-75	359	285	70			" " " "
			FREDA SWEENEY	FLOYD E. SOUTHALL ETUX		✓	10-6-75	360	510	15			" " " "
			WOODROW W. RITZER ETUX	GARY C. RITZER ETUX		✓	12-18-75	361	571-572	75, 76, 77			" " " "
			GARRETT E. PEMBERTON ETUX	CARLOS BARNETT ETAL			1-7-76			69			
			HENRY E. JONES	RAYMOND O. LINE, SR.		✓	7-28-76	365	515	69			" " " "
			RICHARD A. OSBOAN ETUX	WILLIAM E. LOHR ETUX		✓	8-13-76	366	7	73			" " " "
			MARY GERTRUDE PETERSON DEC'D	CAROLYN FRANCES SMITH ETAL		✓	9-14-76	366	525-526	66			" " " "
			RALPH KROUSKOP ETUX	ESTHER M. SMITH		✓	9-15-76	366	548-549	25			" " " "
			CAROLYN FRANCES SMITH ETAL	TOMMY V. SMART		✓	12-30-76	368	413-414	66			" " " "
			CARRELL M. SINIFT DEC'D	JUANITA A. (SINIFT) GRINDLE		✗	5-31-77	370	612-613	52			UND 1/2 INT.

RICHLAND TOWNSHIP
VIRGINIA MILITARY SURVEY 13393 PART
INDIAN LAKE SHORES ALLOTMENTS AND VICINITY

SCALE: 1" = 100'



ALLOTMENT NO. 1
LOTS 1 TO 90 INCL.
(SEE J-137)

SEE PAGE 32 E

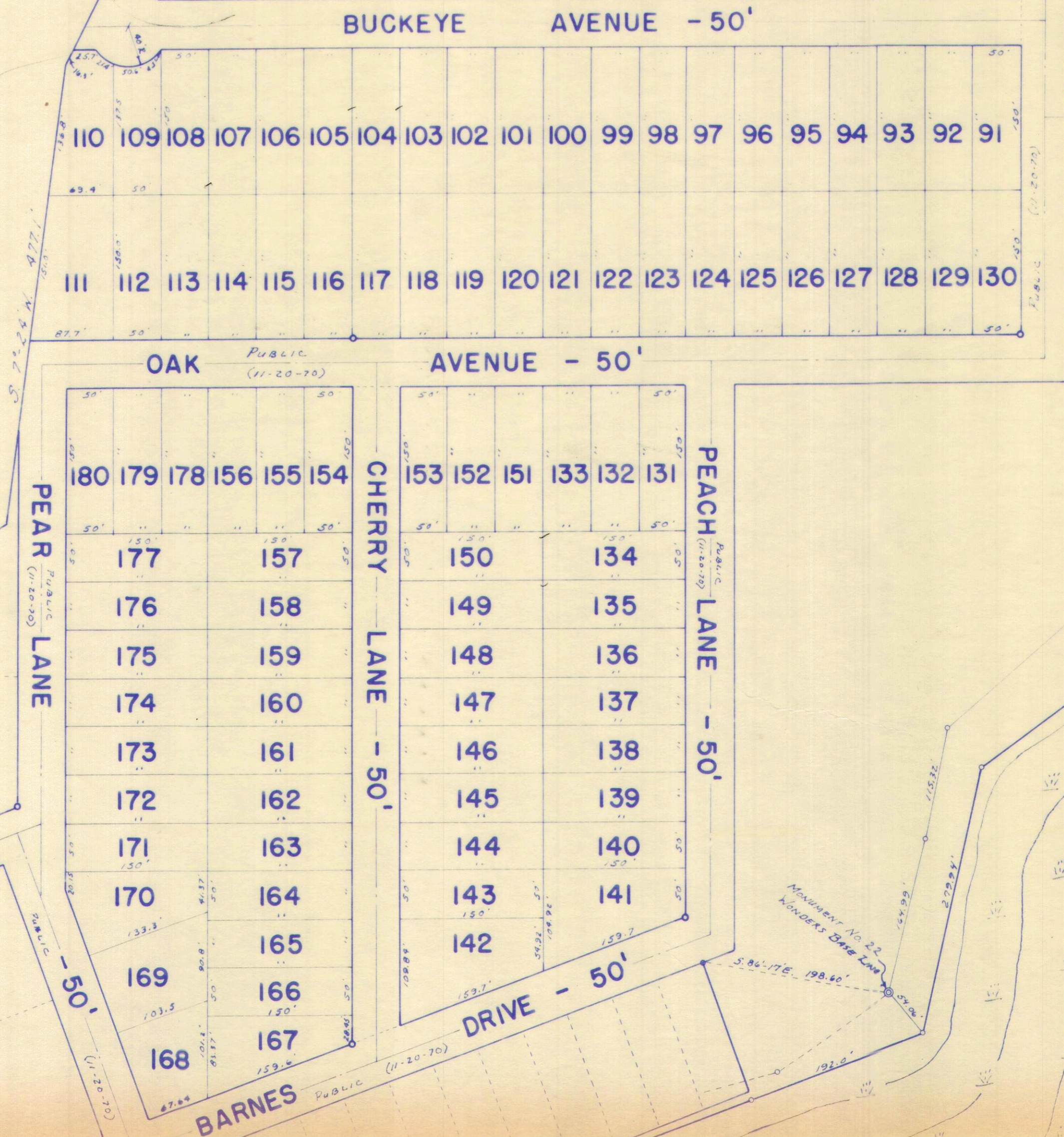
SURVEY OR SECTION	SUB. NO.	NO. ACRES	GRANTOR	GRANTEE	ACRES TRANS'FRD	TRANS.	DATE OF TRANSFER	DEED		LOT NO.	SIZE		REMARKS
								VOL.	PAGE		FRONT	DEPTH	
13393			EMMET L. BALDWIN ETUX	DONALD ERBY		✓	7/9/71	335	926-927	124 & 125			INDIAN LAKE SHORES
			CLIFFORD ARNOLD	JOSEPH F. VAN SCHAICK ETUX		✓	7-19-71	336	79-80	147.			INDIAN LAKE SHORES ALLOT #1
			BURDER F. ANDERSON DEC'D	MOLLY ANDERSON ETAL		✓	1-14-72	338	605-606	108			" " " "
			BURDER F. ANDERSON DEC'D	MOLLY ANDERSON ETAL		✓	3-29-72	339	586-589	108			" " " "
			WILLIAM H. DONATHAN ETUX.	JACK E. PETERSON ETUX.		✓	4-10-72	339	811	104-105			" " " "
			WILLIAM T. BOWLING	PETER F. BRAWMILLER ETUX		✓	5-31-72	340	710-711	149-150			" " " "
			ROSE M. BALL	EARL W. BROWNING		✓	7-13-72	341	545	176-177			
			ROSS E. COLEGROVE ETUX	PETER F. BRAUMILLER ETUX		✓	7-19-72	341	651-652	137, 138			
			EARL W. BROWNING	BERNIE L. DONATHAN ETUX		✓	7-26-72	341	926	176-177			
			FRIEDA K. LANDFRIED DEC'D	GRANT G. LANDFRIED		✓	10-12-72	343	304-305	168			
			ROBERT EDWARD DEMPSEY DEC'D	ROBERT CHARLES DEMPSEY		✓	11-22-72	343	938-939	164			
			PAUL H. DAVIS	PETER F. BRAUMILLER ETUX		✓	12-13-72	344	234-235	134, 135			
			EVERETT MORROW ETUX	"		✓	12-13-72	344	236-237	136			
			FRANCIS W. SMITH DEC'D	GENEVIVE SMITH ETAL		✓	2-23-73	345	392-393	170			
			WILLIAM F. BRACKNEY SR.	WILLIAM GEORGE ALLEN		✓	7-16-73	348	20	146			
			ROBERT A. DAGUE ETAL	EARL L. WAITS ETAL		✓	8-7-73	348	496-498	178			
			DONALD A. BOWLES	ANDREW J. BARNETTE ETUX		✓	10-10-73	349	640-641	153			INDIAN LAKE SHORES ALLOT No 1
			EVALYN MOORE ETAL	BERNICE E. HANNEKEN		✓	12-12-73	350	536-538	100, 101			
			LOUIS J. BERNICE E. HANNEKEN SR. DEC'D	BERNICE E. HANNEKEN ETAL		✓	12-12-73	350	534-535	100, 101			
			DONALD ERBY	RUSSELL ALLEN GREEN		✓	3-21-74	351	846-847	124, 125			ALLOT. No. 1
			RICHARD J. HECKLER ETUX	JUDITH RAG HOUSER		✓	4-23-74	362	482-483	128-129			ALLOT No. 1
			BERNICE E. HANNEKEN	EDWARD J. HANNEKEN		✓	7-23-74	354	251-252	100, 101			
			GENEVIVE SMITH ETAL	JOHN H. GROESCHEL ETAL		✓	8-12-74	354	589	170			
			GEORGE M. BROOKS ETUX	PETER F. BRAUMILLER ETUX		✓	6-27-75	359	63-64	151			
			EARL L. WAITS DEC'D	GRETA M. WAITS		✓	10-20-75	360	752-753	178			
			CHARLES A. CREDLEBAUGH ETUX	RICHARD A. CREDLEBAUGH		✓	12-30-75	361	663-664	140			
			CHARLES A. CREDLEBAUGH ETUX	DONALD A. CREDLEBAUGH		✓	12-30-75	361	665-666	139			
			ROBERT O. SHROYER ETUX	JOHN H. GROESCHEL ETAL		✓	3-23-76	362	683	166			
			BASIL W. CASON ETUX	" " " "		✓	3-23-76	362	688-689	171			
			SAMUEL M. CARPENTER	" " " "		✓	3-23-76	362	684-685	96			
			GRETA M. WAITS	GERALD D. HART ETUX		✓	5-13-76	364	419-421	178			
			HARRY L. HAGEMANN ETUX	BLAKE A. STILES ETAL		✓	10-29-76	367	277	115			
			GRANT G. LANDRIED DEC'D	JANLIA I. SIMPSON ETAL		✓	1-6-77	368	481-482	168			
			PRISCILLA GARDNER (Dec'd)	LEE H. GARDNER		✗	1-27-77	368	748-749	113			
			PAUL H. DAVIS SR.	LENA J. DAVIS			4-18-77			134-135			
			JAMES W. WALDEN ETUX	JAMES O. GREEN ETUX		✗	4-25-77	369	995	141			
			" " "	JAMES C. HUNGATE ETUX		✗	4-25-77	369	996	142			

RICHLAND TOWNSHIP
VIRGINIA MILITARY SURVEY 13393 PART
INDIAN LAKE SHORES ALLOTMENTS AND VICINITY

SCALE: 1" = 100'

SEE PAGE 32A

ALLOTMENT NO. 1
LOTS 91 TO 180 INCL.
(SEE J-137)



SEE PAGE 32C

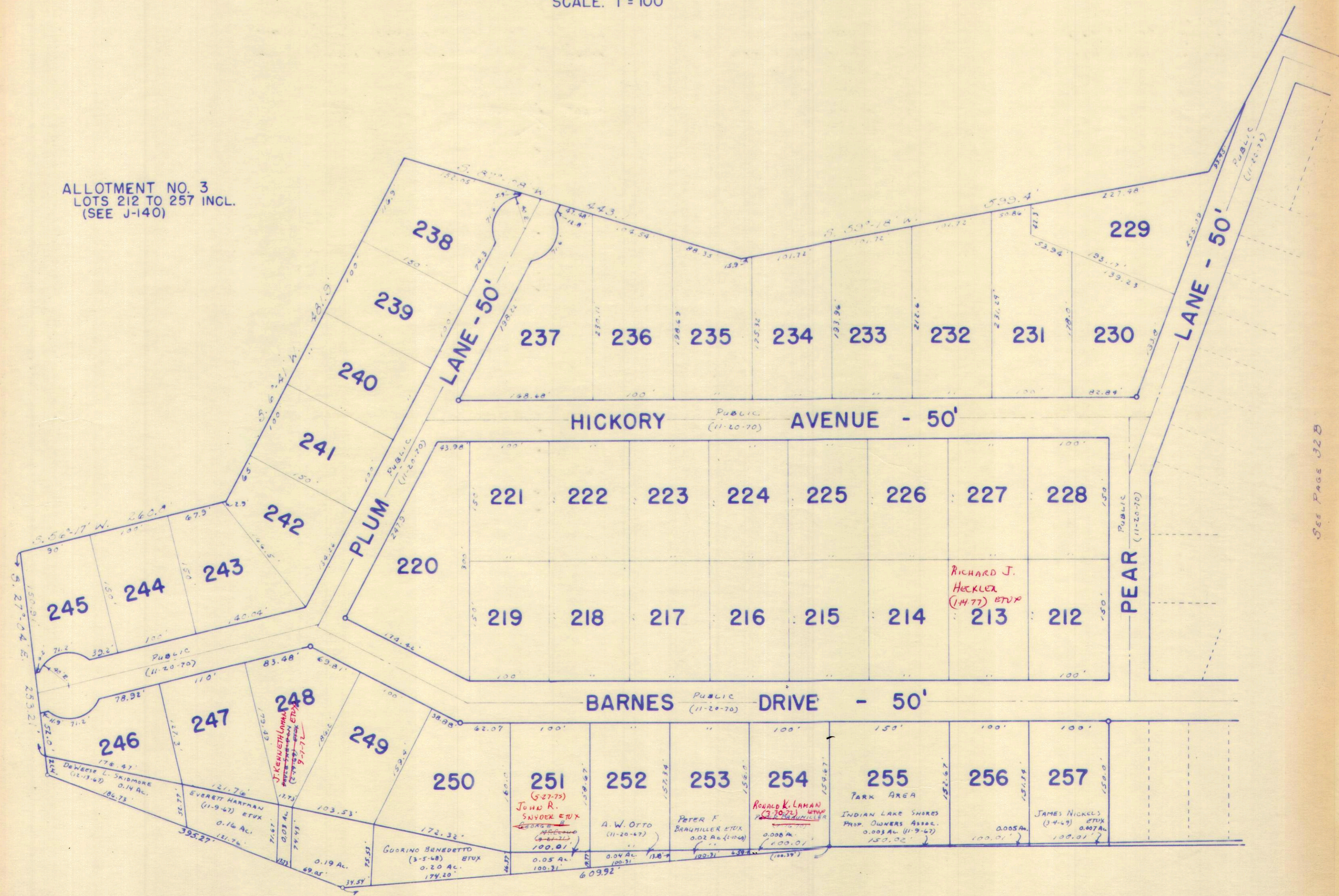
DRAWN BY D. G.

SURVEY OR SECTION	SUB. NO.	NO. ACRES	GRANTOR	GRANTEE	ACRES TRANSFRD	TRANS.	DATE OF TRANSFER	DEED		LOT NO.	SIZE		REMARKS
								VOL.	PAGE		FRONT	DEPTH	
13393		Lot 251 + 0.05 Ac.	BEN W. HILER ETUX	HENRY WEISZ	Lot 251 + 0.05 Ac.	✓	4-22-71	334	720-732	Lot 251 + 0.05 Ac.	100.0		
13393		Lot 251 + 0.05 Ac.	HENRY WEISZ	BEN W. HILER ETUX	Lot 251 + 0.05 Ac.	✓	4-22-71	334	733-735	Lot 251 + 0.05 Ac.	100.0		
13393			Charles E Kreis ETUX	Peter F. Braumiller ETUX		✓	5-27-71	335	245-246	217	100.0	150.0	Indian Lake Shores
			DALE HOOPER ETUX	EUGENE L. AREHART ETUX		✓	8-30-71	336	796-797	215			" " "
			BEN W. HILER ETUX	GEORGE B. McLOUD	0.05	✓	9-21-71	337	42-44	Lot 251			" " "
			PETER F. BRAWMILLER ETUX	KENNETH CARTER MOORE ETUX		✓	11-23-71	338	1-2	217			" " "
			PETER F. BRAWMILLER ETUX	RONALD K. LAMAN ETUX	0.008	✓	3-30-72	339	629-630	254			" " "
	0.03		DOYLE SHELDON ETUX	J. KENNETH LAMAN ETUX	0.03	✓	8-21-72	342	458-459	248			
	0.03		DOYLE SHELDON ETUX	J. KENNETH LAMAN ETUX	0.03	✓	9-7-72			248			
			GEORGE W. PARKER	ANN DONLOUIE		✓	11-1-72	343	585-586	213			
			MILFORD C. WATERS ETUX	EUGENE L. AREHART ETUX		✓	8-6-73	348	560	214			
			GEORGE W. PARKER ETAL	RICHARD J. HECKLER ETAL		✓	10-14-73	352	485	213			
			RUSSEL KAUFMAN	HERSCHEL EUGENE STRUTTMAN		✓	10-5-73	349	587	222			SUB. NO. 3
			DANIEL B. SMITH DEC'D	BERTS BURNS LANA JEAN RHOADS		✓	12-10-73	350	498	230			SUB. No. 3
			ARIE LABORN KIRKLIN DEC'D	BERTHA P. KIRKLIN		✓	7-19-74	354	166-737	221			" "
			HAROLD E. HICKS ETUX	GEORGE C. BASSLER ETUX		✓	8-21-74	354	738-739	232			
			JOHN N. HILEMAN ETUX	NORMAN ROBERT MALCOLM		✓	10-18-74	355	780	236			
			KENNETH CARTER MOORE ETUX	JOHN J. KEATING ETUX		✓	1-2-75	356	695-696	217			Sub. No. 3
			GEORGE B. McLOUD ETUX	BELLEFONTAINE FEDERAL SAVINGS AND LOAN	0.05	✓	5-6-75	358	241	251			
13393		0.05	BELLEFONTAINE FED. SAV. & LOAN ASSOC.	JOHN R. SNYDER ETUX	0.05	✓	5-27-75	358	551-552	251			
			CLARENCE A. ECKLEY	EDWARD J. BUCKLEY JR. ETUX		✓	6-25-76	364	879-880	243			
			LADONNA J. HOLLOWAY ETAL	HAZEL O. DEATHERAGE Q.C.		✓	6-29-76	365	44-45	226			Q.C.
			CLARA E. BAHL DEC'D	EDGAR W. BAHL		✓	8-17-76	366	126-127	233			Sub. No. 3
			JOHN J. KEATING ETUX	RUSSELL F. BRADFORD		✓	10-2-76	366	979-980	217			
			BEATRICE ARDELLA KLINE DEC'D	WILLIAM H. KLINE		✓	1-5-77	368	464-465	223			
			ANN DONLOUIE ETAL	RICHARD J. HECKLER ETUX		✗	1-14-77	368	554	213			
			MICHAEL A. GOJACK ETUX	JOHN H. GROESCHER ETUX		✗	7-11-77	371	457	227			

RICHLAND TOWNSHIP
VIRGINIA MILITARY SURVEY 13393 PART
INDIAN LAKE SHORES ALLOTMENTS AND VICINITY

SCALE: 1" = 100'

ALLOTMENT NO. 3
 LOTS 212 TO 257 INCL.
 (SEE J-140)



SEE PAGE 32B

SURVEY OR SECTION	SUB. NO.	NO. ACRES	GRANTOR	GRANTEE	ACRES TRANS'FRD	TRANS.	DATE OF TRANSFER	DEED		LOT NO.	SIZE		REMARKS
								VOL.	PAGE		FRONT	DEPTH	
13393			FLORIDA LAKE SHORES DEV. CORP.	ELDEN R. HUNTER ETUX		✓	7-6-71	335	861-863	Lot 191			
13393		0.010	FLORIDA LAKE SHORES DEV. CORP.	ELDEN R. HUNTER ETUX	0.010	✓	7-6-71	335	864-865	Lot 191 EXTENSION TO M1			
		0.009	JAMES W. ALLEN ETUX	ELDEN R. HUNTER ETAL	0.009	✓	12-17-73	350	599	190			
13393		0.007	JOHN LE ROY CLEMENTS ETUX	CALVIN CAGLE ETUX	0.007	✓	4-25-75	358	685	185			
13393		0.007	PAUL H. DAVIS (q.c.)	LENA J. DAVIS	0.007		4-15-77			189			
13393		0.009	PAUL H. DAVIS (q.c.)	LENA J. DAVIS	0.009	✓	5-5-77	370	193	189			

RICHLAND TOWNSHIP
VIRGINIA MILITARY SURVEY 13393 PART
INDIAN LAKE SHORES ALLOTMENTS AND VICINITY

SCALE: 1" = 100'

SEE PAGE 32 E.

OAK AVENUE - 50'

MONUMENT No. 21
WONDERS BASE LINE

ALLOTMENT NO. 1
LOT 181 TO 193 INCL.
(SEE J-137)

PEACH LANE - 50'

SEE PAGE 32 B

MONUMENT No. 22
WONDERS BASE LINE

DRIVE - 50'

SWAMPY WATER

BARNES

Lot No.	Area (Ac)	Owner	Date
181	1.29	Public	11-20-70
182	1.29	Public	11-20-70
183	1.29	Public	11-20-70
184	1.29	Public	11-20-70
185	1.29	Public	11-20-70
186	1.29	Public	11-20-70
187	1.29	Public	11-20-70
188	1.29	Public	11-20-70
189	1.29	Public	11-20-70
190	1.29	Public	11-20-70
191	1.29	Public	11-20-70
192	1.29	Public	11-20-70
193	1.29	Public	11-20-70

WELDEN R. HUNTER
12-17-73 ETAL

LEW J. DAVIS
5-5-77

CHANNEL

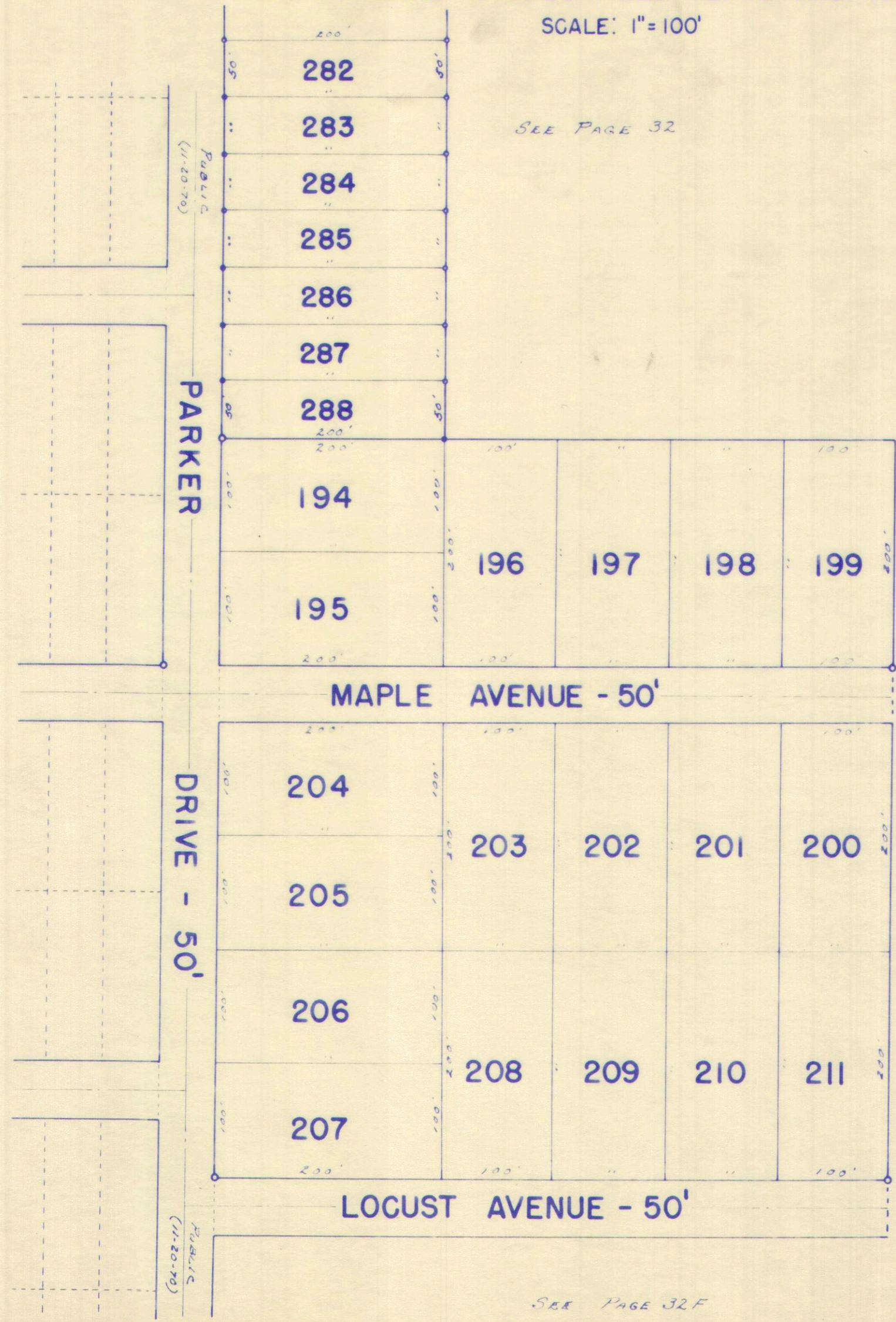
DRAWN BY D.S.G
(4-8-63)

SURVEY OR SECTION	SUB. NO.	NO. ACRES	GRANTOR	GRANTEE	ACRES TRANS'FRD	TRANS.	DATE OF TRANSFER	DEED		LOT NO.	SIZE		REMARKS
								VOL.	PAGE		FRONT	DEPTH	

			JOSEPH F. HORVATH DEC'D	PAULINE HORVATH		✓	1-7-76	361	786	198, 199			
			PAULINE HORVATH	MICHAEL LEE PARRETT ETUX		✗	5-12-77	320	311	199			
			THE HAROLD J. LAUBER DEC'D	JAMES M. THOMPSON ETUX		✗	6-3-77	370	674- 675	194			
			Pauline Horvath	Michael Lee etux		✗	6-12-77	370	886	198			
			MICHAEL LEE PARRETT ETUX	ROSE ^{EVOSYN} ELLEN MULLEN		✗	7-15-77	371	532	198-199			

RICHLAND TOWNSHIP
VIRGINIA MILITARY SURVEY 13393 PART
INDIAN LAKE SHORES ALLOTMENTS AND VICINITY

SCALE: 1"=100'



SEE PAGE 32

ALLOTMENT NO. 2
LOTS 194 TO 211 INCL.
(SEE J-139)
ALLOTMENT NO. 4
LOTS 282 TO 288 INCL.
(SEE J-164)

SEE PAGE 32A

SEE PAGE 32

SEE PAGE 32F

DEAN B. C. W.
(1963)

RICHLAND TOWNSHIP
VIRGINIA MILITARY SURVEY 13393 PART
INDIAN LAKE SHORES ALLOTMENTS AND VICINITY

SCALE: 1"=100'

LOCUST AVENUE - 50'

SEE PAGE 32E

SEE PAGE 22

MONUMENT No. 21
WONDERS BASE LINE

MONUMENT No. 20
WONDERS BASE LINE

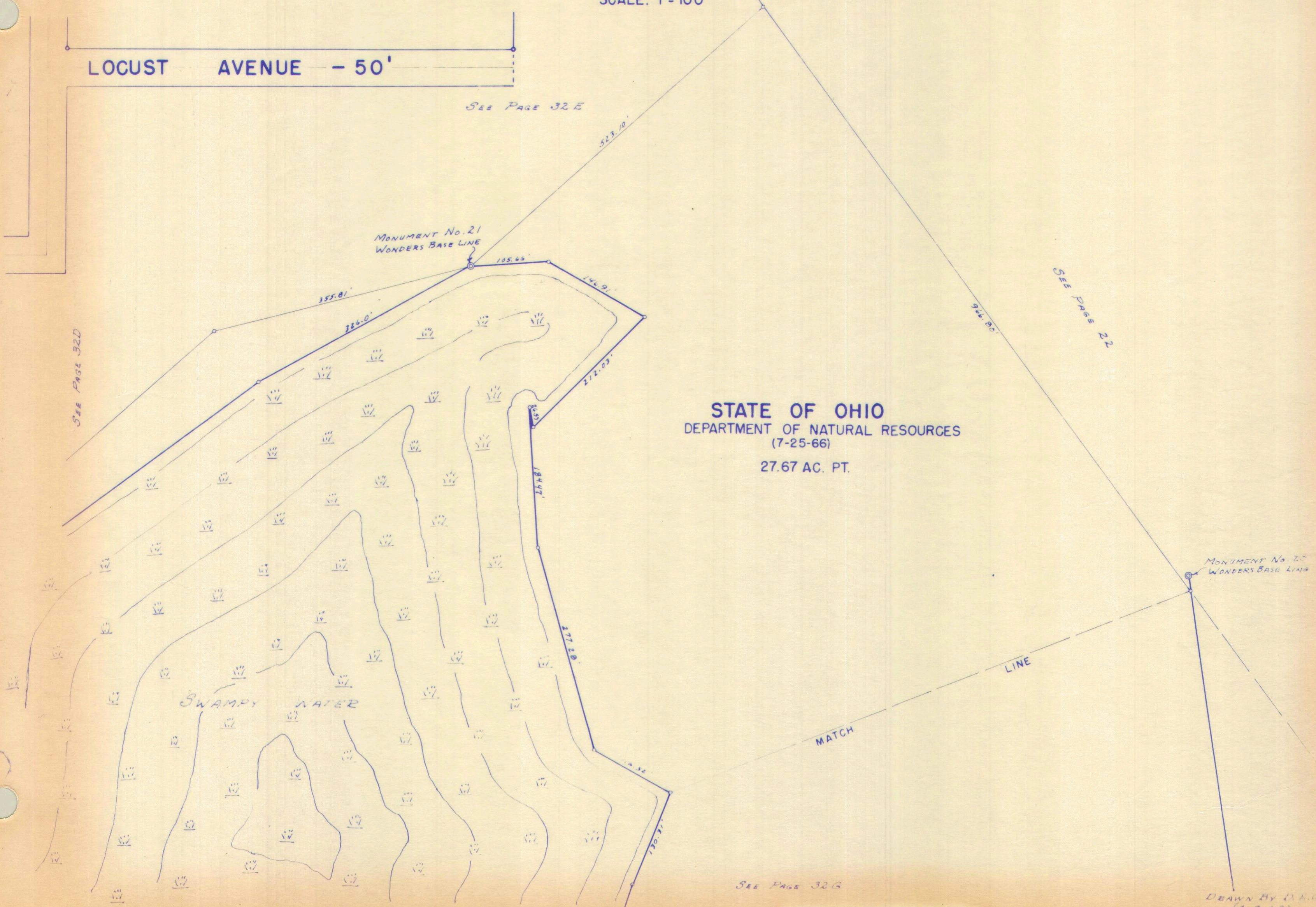
STATE OF OHIO
DEPARTMENT OF NATURAL RESOURCES
(7-25-66)
27.67 AC. PT.

SWAMPY WATER

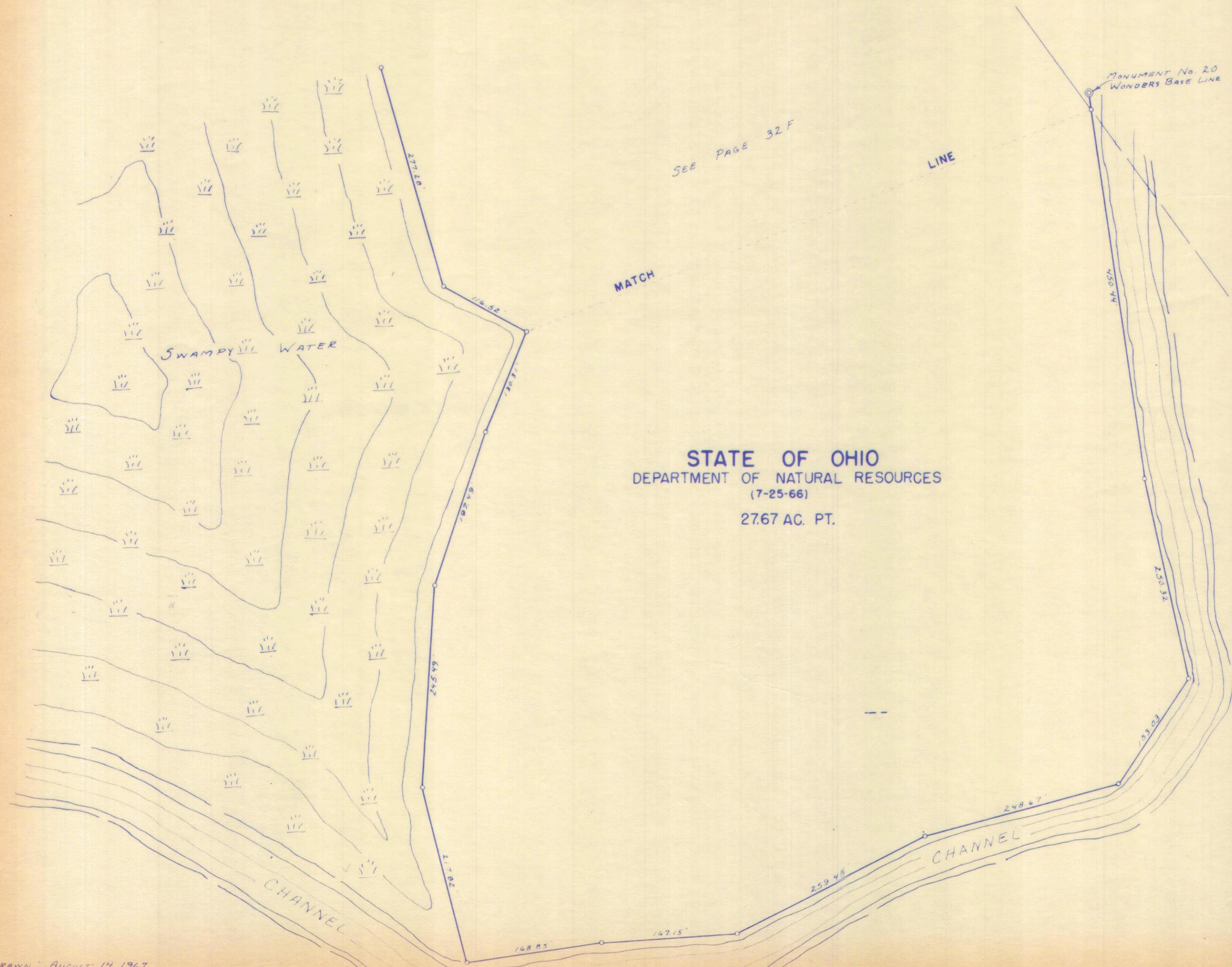
MATCH

SEE PAGE 32G

DRAWN BY D.H.G.
(4-8-63)



RICHLAND TOWNSHIP
VIRGINIA MILITARY SURVEY 13393 PART
INDIAN LAKE SHORES ALLOTMENTS AND VICINITY
SCALE: 1" = 100'



STATE OF OHIO
DEPARTMENT OF NATURAL RESOURCES
(7-25-66)
27.67 AC. PT.

DRAWN: August 14, 1967
DANIEL E. GILBERT, T.M.D.

SURVEY OR SECTION	SUB. NO.	NO. ACRES	GRANTOR	GRANTEE	ACRES TRANS'FRD	TRANS.	DATE OF TRANSFER	DEED		LOT NO.	SIZE		REMARKS
								VOL.	PAGE		FRONT	DEPTH	
10503			C. F. WILLIAMS ETUX	LAWRENCE BROWN		✓	4-2-71	334	462-463	26-	130.0'	180.0'	
10503			LAWRENCE BROWN	O. G. STAAS		✓	4-2-71	334	464-465	27-	?	?	
10503			Clarence F. Williams Etux	Joseph Ostermyer Etux		✓	6-14-71	335	485-490	N. PT. 6			North Fork Sub.
			C. F. Williams Etux	Weldon A. Beverley Sr. Etux		✓	5-5-72	340	238-240	22			" " "
			RUTH DUZAN (ELLIOTT)	LEONARD L. DUZAN		✓	5-8-72	340	249-250	4			" " "
			WALTER WILLIAMS ETUX	DANNY L. SPEICHER ETUX		✓	5-10-72	340	261-268	5			" " "
10503			Inez Rable Etvir	Robert D Neely + Judith Neely		✓	6-27-72	341	280-281	3			" " " #1
			C. F. WILLIAMS ETUX	CHARLES T. TOLLEY		✓	6-29-72	341	280-285	6			
			C. F. WILLIAMS ETUX	TOM GANSHEIMER		✓	7-28-72	341	285-288	19			
			C. F. WILLIAMS ETUX	KENNETH J. RAU ETUX		✓	8-3-72	342	144-143	2			
			C. F. WILLIAMS ETUX	HAROLD R. PORFE ETUX		✓	8-9-72	342	231-232	17			
			LAWRENCE BROWN	PAUL W. CLEMENT ETUX		✓	8-10-72	342	231-232	26-			
			WELDON A. BEVERLEY, SR. ETUX	DWIGHT E. WILLIAMS ETUX		✓	9-1-72	342	231-232	22-			
			JESSE R. BOLEN DEC'D	CARA MAE BOLEN		✓	9-15-72	342	596-597	8			SUB. 1
			LEONARD LUKE DUZAN DEC'D	BARBARA JEAN WILLIAMS		✓	2-12-73	345	225-226	4			
			ROBERT STILES ETUX	ROLAND D. HOLCOMB ETAL		✓	3-23-73	345	797-798	18			
			" " "	CHARLES W. MCCOPPIN ETAL		✓	5-7-73	346	728-729	7			
			PAUL W. CLEMENT ETUX	GLENN E. CODORA ETAL		✓	5-21-73	347	52-53	20			
			JOHN HUFFMAN ETUX	ASA C. DRAPER ETUX		✓	6-20-73	347	615-616	25			
			ANNA M. SULLIVAN (REED) ETVIR	RUTH H. LEE		✓	7-3-73	347	794-795	20			
			BARBARA JEAN WILLIAMS	CLARENCE E. BILLET ETUX		✓	10-1-73	349	538	4			
			O. G. STAAS ETUX	WILLIAM C. VANDENMARK, EXECUTOR (JEAN BLEDSOE DEC'D)		✓	10-11-73	349	670-671	27			
			JEAN BLEDSOE (DEC'D)	RONALD C. LAYTON ETAL		✓	10-11-73	349	672-673	27			
			DWIGHT E. WILLIAMS ETUX	ARTHUR E. KANGAS, SR. ETUX		✓	6-5-74	353	327-328	22			
			CHARLES T. TOLLEY	C. F. WILLIAMS		✓	10-21-74	355	825-826	6 PT.			S. PART
			GEORGE R. JAMES DEC'D	THERESA A. JAMES		✓	12-9-74	356	406-407	9, 13			
			" " "	" " "		✓	12-9-74	356	408-409	14, 15			
			GEORGE R. JAMES JR. ETAL	THERESA A. JAMES		✓	3-14-75	357	770-771	9, 13, 14, 15			
			JOSEPH OSTERMYER ETAL	CLARENCE F. WILLIAMS ETAL		✓	4-25-75	358	131-133	PT. 6			N. PART
			ROLAND D. HOLCOMB ETUX	CHARLES W. MCCOPPIN ETUX		✓	4-29-75	358	152-153	18			
			INEZ W. RABLE ETVIR	FREDERICK M. MCCAFFERTY ETUX		✓	9-30-75	360	700-701	12			
			C. F. WILLIAMS	GERALDINE A ERWIN		✓	4-2-76	362	830-831	S. PT. 6			
			CLARENCE E. BILLET ETUX	JUDY GAYLE GILLEY		✓	6-30-76	365	79-80	4			
			STANLEY A. EASTON ETUX	FRED L. BUTCHER		✓	9-20-76	366	615-616	11			
			CLARENCE J. BRUNS DEC'D	LEONA I. BRUNS		✗	5-9-76	370	249	21			
			PAULINE WILLIAMS (DEC'D) 1/2 Int.	ROBERT SCHEER ETUX		✗	5-17-77	370	402-403	6 PART			North
			CLARENCE F. WILLIAMS 1/2 Int.	ROBERT SCHEER ETUX		✗	5-17-77	370	404-407	6 PART			North
			CLARENCE J. BRUNS (DEC'D)	LEONA I. BRUNS		✗	6-2-77	370	445-446	21			
			TOM GANSHEIMER	PATRICIA ANN ZOOK ETAL		✗	6-28-77	371	113-114	19			

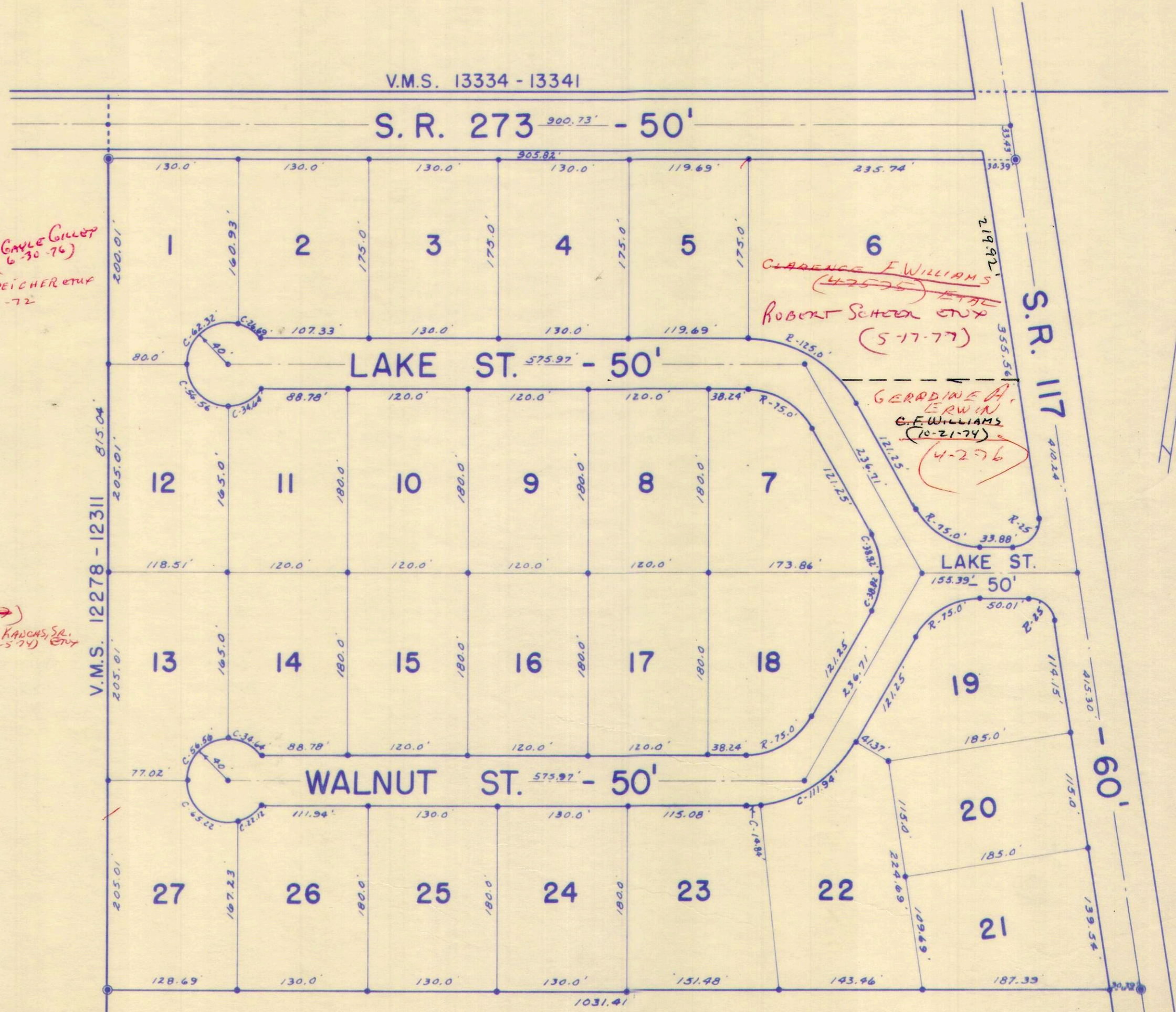
RICHLAND TOWNSHIP
 NORTH FORK SUBDIVISION
 VIRGINIA MILITARY SURVEY 10503

SCALE: 1" = 100'

LOT	NAME	DATE
1	LAWRENCE V. ALSPAUGH ETUX	(5-5-70)
2		
3	INEZ KABLE	9-14-70
4	CLARENCE F. WILLIAMS	5-8-72
5	WALTER WILLIAMS	8-23-67
6	JESSIE R. BOLEN	12-14-70
7	CHARLES W. MCCOPPIN ETAL	5-23-70
8	JESSIE R. BOLEN ETUX	12-14-70
9	GEORGE ROBERT JAMES ETUX	7-30-70
10	LONNIE RUCKMAN ETUX	10-23-67
11	FRED L. BUTCHER	7-20-76
12	FREDERICK M. McAFFERTY	(9-30-75)
13	GEORGE ROBERT JAMES ETUX	7-30-70
14	GEORGE R. JAMES ETUX	5-23-67
15	GEORGE R. JAMES ETUX	8-30-67
16	ROBERT L. BURTON ETUX	4-28-69
17		
18	ROBERT STILES	4-18-70
19	PATRICIA ANN ZOOK ETAL	6-28-97
20	ANNA M. SULLIVAN	
21	LEONA L. BRUNN	(5-27-72)
22	DOROTHY E. WILLIAMS ETUX	8-2-68
23	BETTY N. GHEE	8-21-68
24	BETTY N. GHEE	8-21-68
25	JOHN HUFFMAN	2-10-70
26	GLENN E. COBURN ETAL	5-21-73
27	RONALD C. LAYTON ETAL	10-11-72

Handwritten notes:
 June Cayle Gillet
 (6-30-76)
 DANNY SPEICHER ETUX
 5-10-72

Handwritten notes:
 (5-27-72)
 ARTHUR E. KADCAS, SR.
 (6-5-74) ETUX



NORTH FORK SUBDIVISION.
 LOTS 1 TO 27 INCL. - 18.12 AC.
 RECORDERS PLAT BOOK F, VOL. 6, PAGE 10.
 ENGINEERS FILE J-182, JULY 1, 1966.

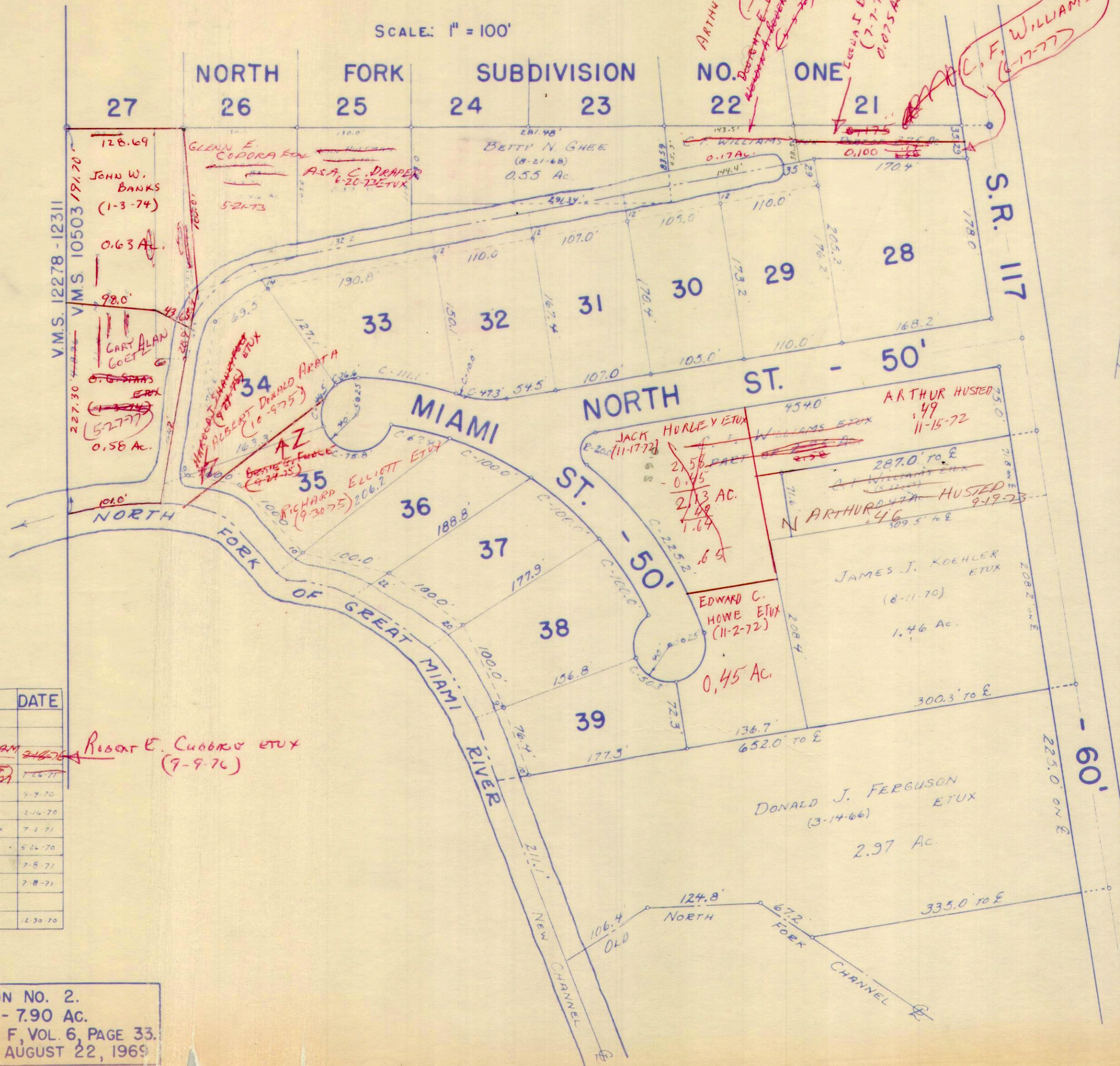
DRAWN BY DANIEL E. GILBERT 9-12-66

16-54
 82-16
 99-70

SURVEY OR SECTION	SUB. NO.	NO. ACRES	GRANTOR	GRANTEE	ACRES TRANS'FRD	TRANS.	DATE OF TRANSFER	DEED		LOT NO.	SIZE		REMARKS
								VOL.	PAGE		FRONT	DEPTH	
10503		3.23	C. F. WILLIAMS ETUX	LAWRENCE BROWN	0.50	✓	4-2-71	334	422-423				
10503		0.50	LAWRENCE BROWN	O. G. STAAS	0.04	✓	4-2-71	334	464-465				
33A 10503		LOT 34	C. F. WILLIAMS ETUX	STANLEY L. FUDGE ETUX		✓	6-29-71	335	739-760	LOT 34			N. FORK SUB #2
10503			STANLEY L. FUDGE ETUX	HAROLD J. SHANEFFELT ETUX		✓	7-2-71	335	630-631	34			N. FORK SUBD. #2
10503		LOT 36	C. F. WILLIAMS ETUX	STANLEY L. FUDGE ETUX		✓	7-8-71	335	902-901	36			" " " "
33A 10503		LOT 37	C. F. WILLIAMS ETUX	STANLEY L. FUDGE ETUX		✓	7-8-71	335	902-903	37			" " " "
10503		3.23	C. F. WILLIAMS ETUX	WELDON A. BEVERLY SR. ETUX	0.17	✓	5-3-72	340	238				" " " "
			INEZ W. RABLE	RONALD MOORE		✓	6-23-72	341	176-177	32			
10503		0.46	LAWRENCE BROWN	PAUL W. CLEMENT ETUX	0.46	✓	8-10-72	342	270-271				
10503		0.17	WELDON A. BEVERLY, SR. ETUX	DWIGHT E. WILLIAMS ETUX	0.17	✓	9-1-72	342	657-658				
10503		2.58	C. F. WILLIAMS ETUX	EDWARD C. HOWE ETUX	.45	✓	11-2-72	343	624-625				
10503		2.13	C. F. WILLIAMS ETUX	ARTHUR HUSTED	.49	✓	11-13-72	344	1-2				
10503		2.75	C. F. WILLIAMS ETUX	JACK HURLEY ETUX	.65	✓	11-17-72	344	3				
			C. F. WILLIAMS ETUX	LONNIE RUCKMAN ETUX		✓	4-26-73	346	970-971	38			
		.46	PAUL W. CLEMENT ETUX	GLENN E. CODORA ETAL	.46	✓	5-21-73	347	52-53				
10503		.39	JOHN HUFF HUFFMAN ETUX	ASA C. DRAPER ETUX	.39	✓	6-20-73	347	615-616				
10503		.46	C. F. WILLIAMS ETUX	ARTHUR HUSTED	.46	✓	9-19-73	349	340-341				NEW SURVEY
10503		1.00 1.00 + .04	O. G. STAAS ETUX	CAROL ANN MOONEY	1.00 + .04	✓	1-3-74	350	798-800				NEW SURVEY 0.58 + 0.63
10503		0.58 + 0.63	CAROL ANN MOONEY	O. G. STAAS ETUX	0.58 + 0.63	✓	1-3-74	350	801-803				NEW SURVEY
10503		0.63	O. G. STAAS ETUX	JOHN W. BANKS	0.63	✓	1-3-74	350	804-806				
10503		0.17	DWIGHT E. WILLIAMS ETUX	ARTHUR E. KANGAS, SR. ETUX	0.17	✓	6-5-74	353	327-328				
			STANLEY L. FUDGE DEC'D	BESSIE E. FUDGE		✓	6-2-75	358	642	36			
			" "	" "		✓	6-2-75	358	643	37			
			STANLEY L. FUDGE (DEC'D)	BESSIE E. FUDGE		✓	9-24-75	360	365-366	35			
			BESSIE E. FUDGE	HAROLD J. SHANEFFELT ETUX		✓	9-24-75	360	367-368	35 PART			NEW SURVEY
			HAROLD J. SHANEFFELT ETUX	BESSIE E. FUDGE		✓	9-24-75	360	369-370	34 PART			" "
			BESSIE E. FUDGE	RICHARD ELLIOTT ETUX		✓	9-30-75	360	447-449	34 PART			
			HAROLD J. SHANEFFELT ETUX	ALBERT DONALD ARATA		✓	10-9-75	360	589-591	35 PART			
			C. F. WILLIAMS ETUX	ESTHER E. PUTNAM		✓	2-18-76	362	295-294	30			
			ESTHER E. PUTNAM ETUX	C. F. WILLIAMS		✗	9-9-76	366	436-437	30			
			C. F. WILLIAMS	ROBERT E. CUBBAGE ETUX		✗	9-9-76	366	438-439	30			
			CLARENCE J. BRUNS DEC'D	LEONA I. BRUNS		✗	5-9-77	370	449	31			
10503		0.58	O. G. STAAS ETUX	GARRY ALAN GOETZ	0.58	✗	5-27-77	370	584-585				
			CLARENCE J. BRUNS (DEC'D)	LEONA I. BRUNS		✗	6-2-77	370	645-646	31			
10503		2.58	PAULINE WILLIAMS DEC'D	C. F. WILLIAMS	0.175	✗	6-17-77	370	930-933				NEW SURVEY
10503		0.175	C. F. WILLIAMS	LEONA I. BRUNS	0.075	✗	7-7-77	371	270-271				NEW SURVEY

RICHLAND TOWNSHIP
 NORTH FORK SUBDIVISION NO. 2
 VIRGINIA MILITARY SURVEY 10503

SCALE: 1" = 100'



LOT	NAME	DATE
28	WELDON A. BEVERLY ETUX	
29	WELDON A. BEVERLY ETUX	
30	STANLEY L. POTNAM ROBERT E. COOPER ETUX	2-16-76
31	LEONA J. BRUNS	6-2-71
32	INGEL W. RABLE	9-9-70
33	EDGAR E. CLIFFORD ETUX	2-16-70
34	HAROLD J. SHANEVELT ETUX	7-2-71
35	STANLEY L. FUDGE ETUX	5-26-70
36	STANLEY L. FUDGE ETUX	7-8-71
37	STANLEY L. FUDGE ETUX	7-8-71
38	C. F. WILLIAMS ETUX	
39	MELVIN SMITH ETUX	12-30-70

NORTH FORK SUBDIVISION NO. 2.
 LOTS 28 TO 39 INCL. - 7.90 AC.
 RECORDERS PLAT BOOK F, VOL. 6, PAGE 33.
 ENGINEERS FILE J-197, AUGUST 22, 1969

DEALIN BY DANIEL E. ROBERT - T.M.D. - 9-4-69

0.175
 .075
 0.100

454.00
 285.92
 168.08