

STOKES TOWNSHIP (SOUTH PART)

INDEX MAP

CORRECTED TO:

January 1, 1977

SECTION - TOWN - RANGE

(SEE INDEX MAP B)

LAKEVIEW
PAGES 69 TO 83

INDIAN LAKE

AUGLAIZE

COUNTY

36-6-7
PAGE 20

31-6-8
PAGE 20

32-6-8
PAGE 21

33-6-8
PAGE 22

34-6-8
PAGE 23

35-6-8
PAGE 24

COUNTY

1-7-7
PAGE 29

6-7-8
PAGE 29

5-7-8
PAGE 28

4-7-8
PAGE 27

3-7-8
PAGE 26

2-7-8
PAGE 25

SHELBY

12-7-7
PAGE 30

7-7-8
PAGE 30

8-7-8
PAGE 31

9-7-8
PAGE 32

10-7-8
PAGE 33

11-7-8
PAGE 33

TOWNSHIP

WASHINGTON

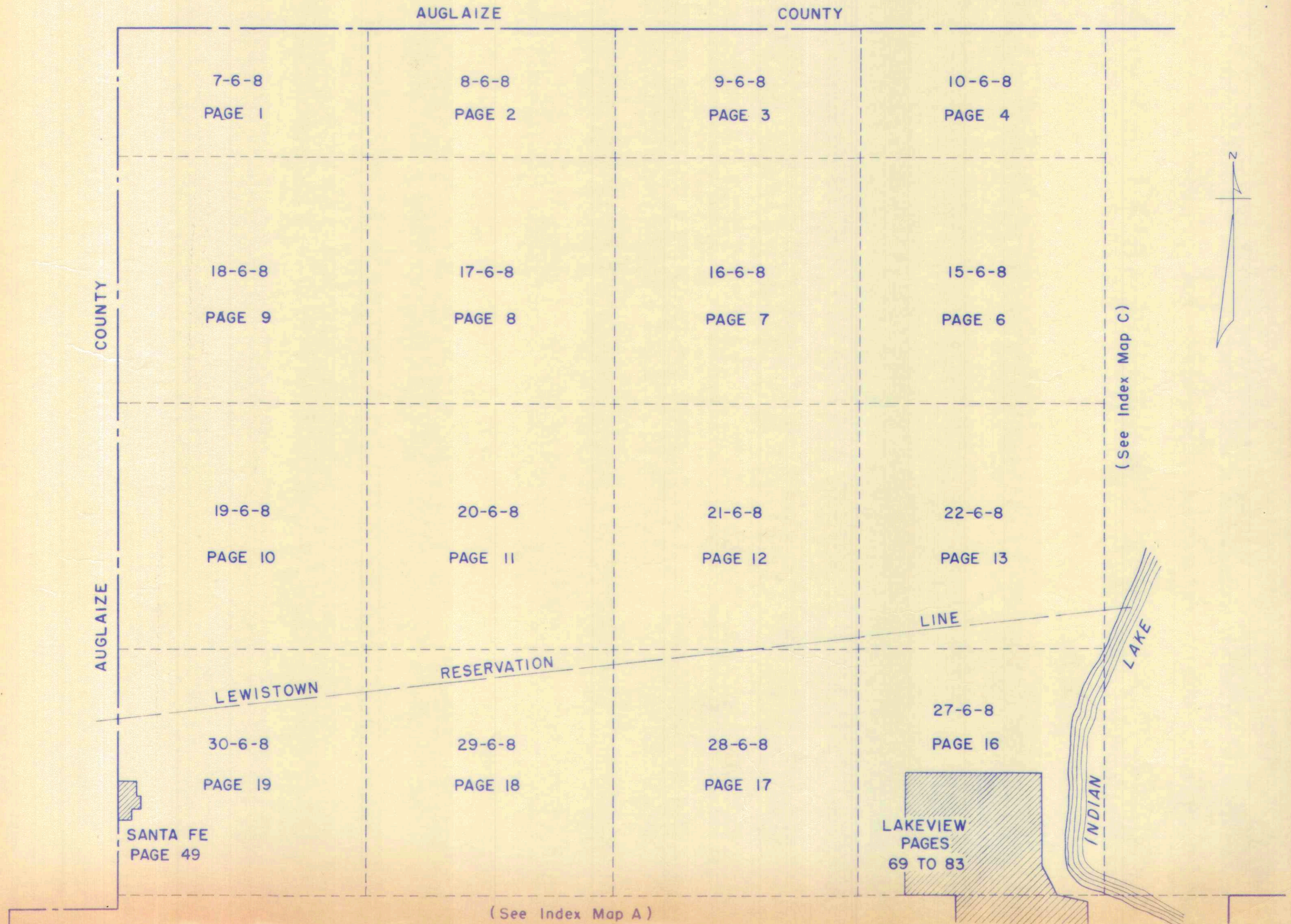
BLOOMFIELD

TOWNSHIP



INDEX MAP

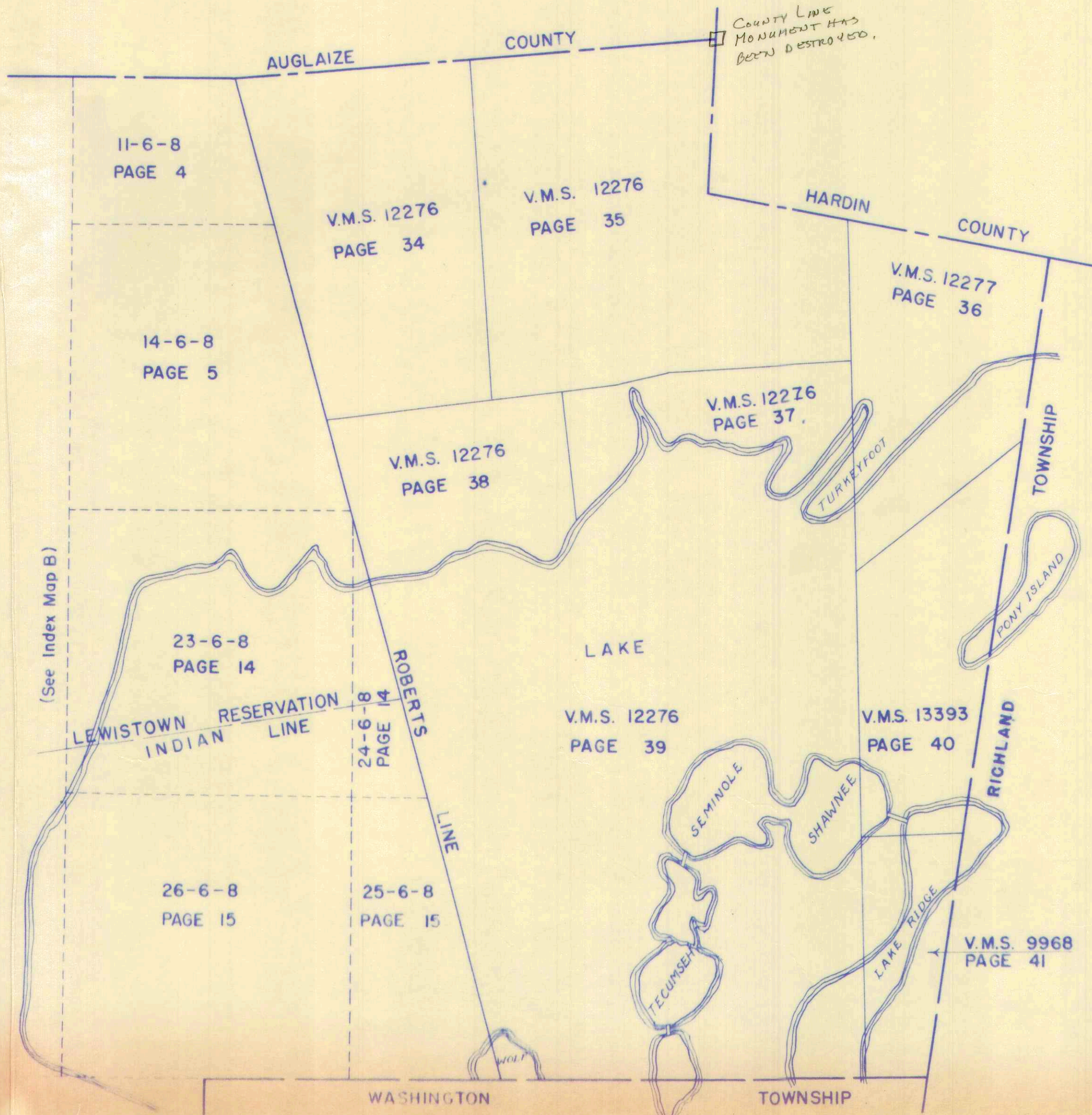
SECTION-TOWN-RANGE



D. E. Gilbert
Dec. 22, 1959

INDEX MAP

SECTION-TOWN-RANGE VIRGINIA MILITARY SURVEY



(See Index Map B)

INDEX

SECTION	TOWN	RANGE	PAGE
36	6	7	20
7	6	8	1
8	6	8	2
9	6	8	3
10	6	8	4
11	6	8	4
14	6	8	5
15	6	8	6
16	6	8	7
17	6	8	8
18	6	8	9
19	6	8	10
20	6	8	11
21	6	8	12
22	6	8	13
23	6	8	14
24	6	8	14
25	6	8	15
26	6	8	15
27	6	8	16
28	6	8	17
29	6	8	18
30	6	8	19
31	6	8	20
32	6	8	21
33	6	8	22
34	6	8	23
35	6	8	24

SECTION	TOWN	RANGE	PAGE
1	7	7	29
12	7	7	30
2	7	8	25
3	7	8	26
4	7	8	27
5	7	8	28
6	7	8	29
7	7	8	30
8	7	8	31
9	7	8	32
10	7	8	33
11	7	8	33

TOWNS SOUTH OF
41 PARALLEL OF LATITUDE

RANGES EAST OF
OHIO-INDIANA LINE

VIRGINIA MILITARY SURVEYS PAGE

9968	41
12276	34-35-37-37A-38-39-41
12277	36
13393	40

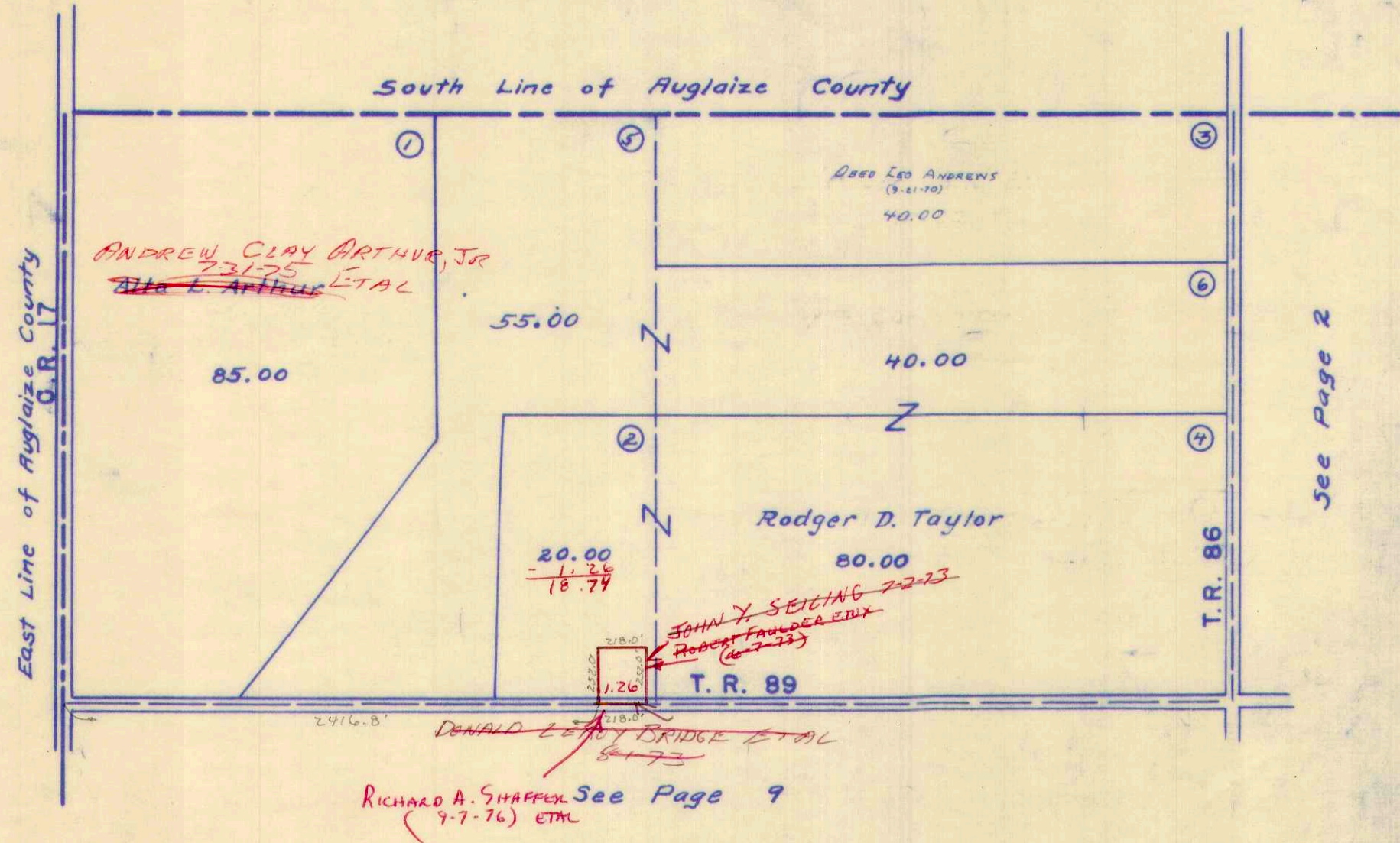
INDEX

AVONDALE ALLOTMENTS 1,2,3,4,5 & 6	58	RED OAK ISLAND	37
		REESE ADDITION	86
BYERS ALOTMENT	14	SANTA FE	49
BYERS HORSESHOE CHANNEL 1 & 2	89	SASSAFRAS POINT	37-A
CHIPPEWAPARK NO. 1	52 & 53	SEMINOLE ISLAND	64
CHIPPEWAPARK NO. 2	57	SEMINOLE SHORES 1 & 2	64-A
CHIPPEWAPARK NO. 3	50 & 51	SHAWNEE ISLAND	61 & 62
CHEROKEE ALLOTMENT	85	SMALL ISLAND	37
COTTEGE ITE	56	SNOW ISLAND	37
COOPER ALOTMENT	103	SPORT POINT	59
CRANETOW ISLAND ALLOTMENT	102	SUNSET ISLE ALLOTMENT	106
EDWARDS SUBDIVISION	101	SOUTH WALNUT ISLAND	107
GOVERNOR ISLAND	94	TECUMSEH ISLAND	63
GROSS ALOTMENT	91	THOMAS ADDITIONS NO. 1, 2 & 4	54
CRANBERRY SUBDIVISIONS NO. 1 & 2	108	THOMAS ADDITIONS NO. 2 & 3	55
CRANBERRY CONDOMINIUM	108A	TURKEYFOOT	65 TO 68
HALL ALLOTMENT	99		
HOUSER ALOTMENT	92	WAGNER ALLOTMENT	64
HOLIDAY SHRES ALLOTMENT NO. 1	105	WEST SIDE SUBDIVISIONS	84
HOLIDAY SHRES ALLOTMENT NO. 2	105A	WILLIAMS, H. L. (UNRECORDED)	88
HOLIDAY SHRES ALLOTMENT NO. 3	104A	WISES ISLAND VIEW	56
		WOLFE ISLAND	60
KING'S LANDS ALLOTMENTS 1,2,3,4,5,6,7	96		
LAKERIDGE SUBDIVISIONS 1 & 2	93		
LAKERIDGE	40 & 41		
LAKESIDE ALOTMENT	48		
LAKEVIEW CORPORATION	69 TO 83		
MAHAN ALLMENTS 1 & 2	97		
MIAMI ISLAND ALLOTMENT	109		
MIDLAKE SUBDIVISIONS 1 & 2	63		
MIDWAY OLD	47		
MIDWAY NEW	47		
MILLFORD HETS SUBD. NO. 1	110		
MINNEWAUKESLAND	95		
NEWLAND ALLOTMENT	98		
NICHOLSON RVIEW ADDITION	42 & 43		
NICHOLSONS LAND VIEW	56		
OATMANS ALLOTMENT	90		
O'DELLS ALLOTMENT	87		
PONY ISLAND	40		

SURVEY OR SECTION	SUB. NO.	NO. ACRES	GRANTOR	GRANTEE	ACRES TRANS'FRD	TRANS.	DATE OF TRANSFER	DEED		LOT NO.	SIZE		REMARKS
								VOL.	PAGE		FRONT	DEPTH	
7-6-8	2	20.00	ROGER D. TAYLOR ETUX	ROBERT FAULDER ETUX	1.26	✓	6-7-73	347	745-749				Now Survey, P.L.D.
7-6-8		1.26	ROBERT FAULDER ETUX	JOHN Y. SEILING	1.26	✓	7-2-73	347	750-751				
7-6-8		1.26	JOHN Y. SEILING	DONALD LEROY BRIDGE ETUX	1.26	✓	8-1-73	348	393-394				
7-6-8		1.26	WILLIAM D. NICHOLS ETUX	"	1.26	✓	8-1-73	348	391-392				
		85.00	ALTA L. ARTHUR DEC'D	ANDREW CLAY ARTHUR, JR. ETAL	85.00	✓	7-31-75	359	489-490				THE WEST PART OF S.W. 4.
7-6-8		1.26	DONALD LEROY BRIDGE ETUX	RICHARD A. SHAFFER ETAL	1.26	✓	9-7-76	366	411-412				

STOKES TOWNSHIP
SECTION 7 TOWN 6 S. RANGE 8 E.

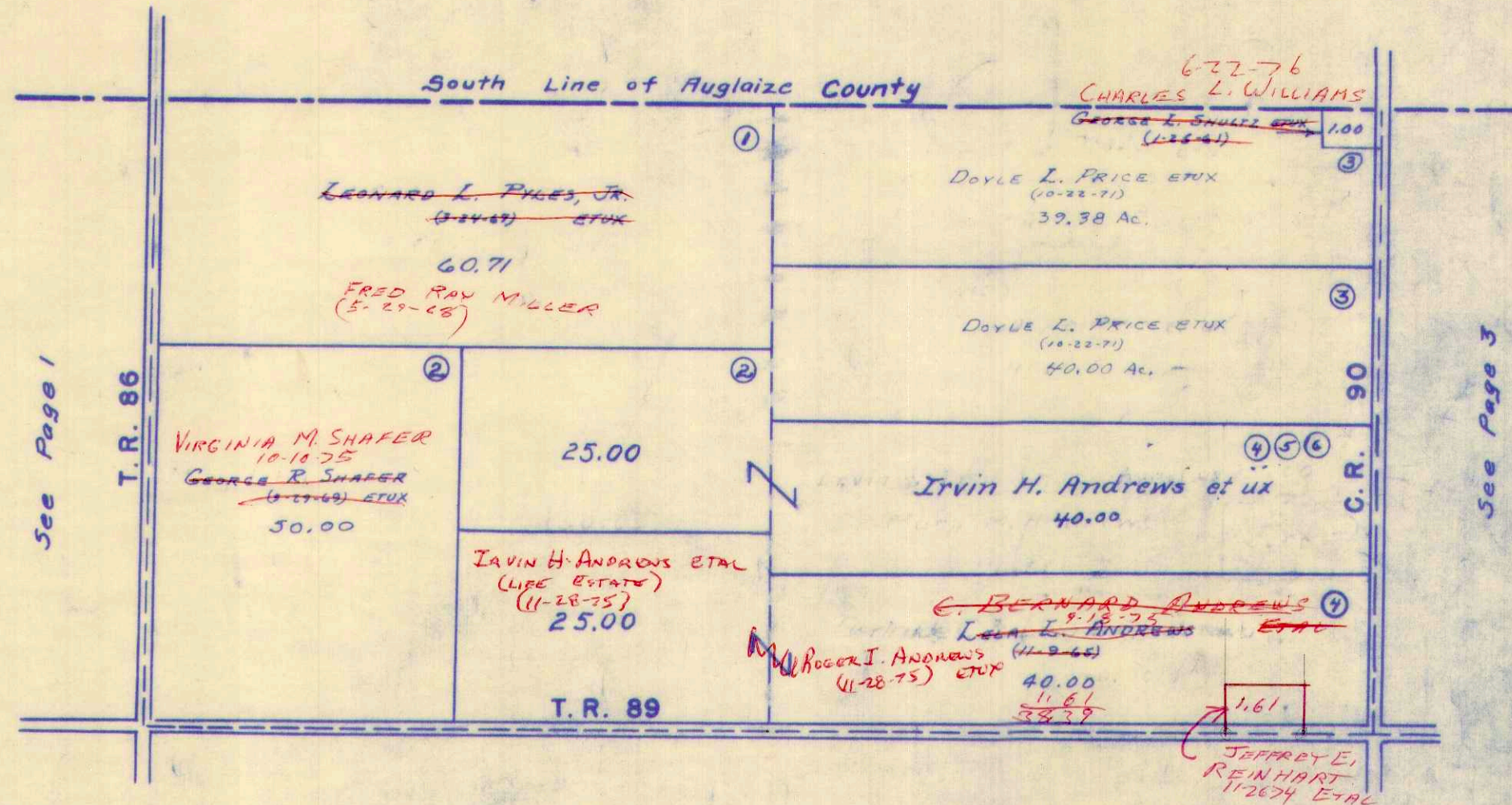
SCALE 10 CHAINS TO THE INCH



SURVEY OR SECTION	SUB. NO.	NO. ACRES	GRANTOR	GRANTEE	ACRES TRANSFRD	TRANS.	DATE OF TRANSFER	DEED		LOT NO.	SIZE		REMARKS
								VOL.	PAGE		FRONT	DEPTH	
8-6-8	3	39.38 40.00	VENNARD L. GALLANT ETUX	DOYLE L. PRICE ETUX	39.38 40.00	✓	10-22-71	337	511-512				
8-6-8		40.00	LELA L. ANDREWS DEC'D	JEFFREY E. REINHART ETAL	1.61	✓	11-26-74	356	242-295-8			NEW SURVEY	
8-6-8		38.39	LELA L. ANDREWS DEC'D	C. BERNARD ANDREWS ETAL	38.39	✓	9-18-75	360	271-				
8-6-8	2	25.00	LELA L. ANDREWS DEC'D	C. BERNARD ANDREWS ETAL	25.00	✓	9-18-75	360	274				
8-6-8		50.00	GEORGE R. SHAFER DEC'D	VIRGINIA M. SHAFER	50.00	✓	10-10-75	360	609				
8-6-8		38.39	C. BERNARD ANDREWS ETUX 1/2 INT.	MADOLON J. ANDREWS	38.39	✓	11-28-75	361	240-				
8-6-8		40.00	C. BERNARD ANDREWS ETUX 1/2 INT.	MADOLON J. ANDREWS	40.00	✓	11-28-75	361	241-				
8-6-8		25.00	C. BERNARD ANDREWS ETAL	IRVIN H. ANDREWS ETUX (LIFE ESTATE)	25.00	✓	11-28-75	361	242-				
8-6-8		1.00	GEORGE L. SCHULTZ ETUX	CHARLES L. WILLIAMS	1.00	✓	6-22-76	364	243- 808- 809				

STOKES TOWNSHIP
SECTION 8 TOWN 6 S. RANGE 8 E.

SCALE 10 CHAINS TO THE INCH



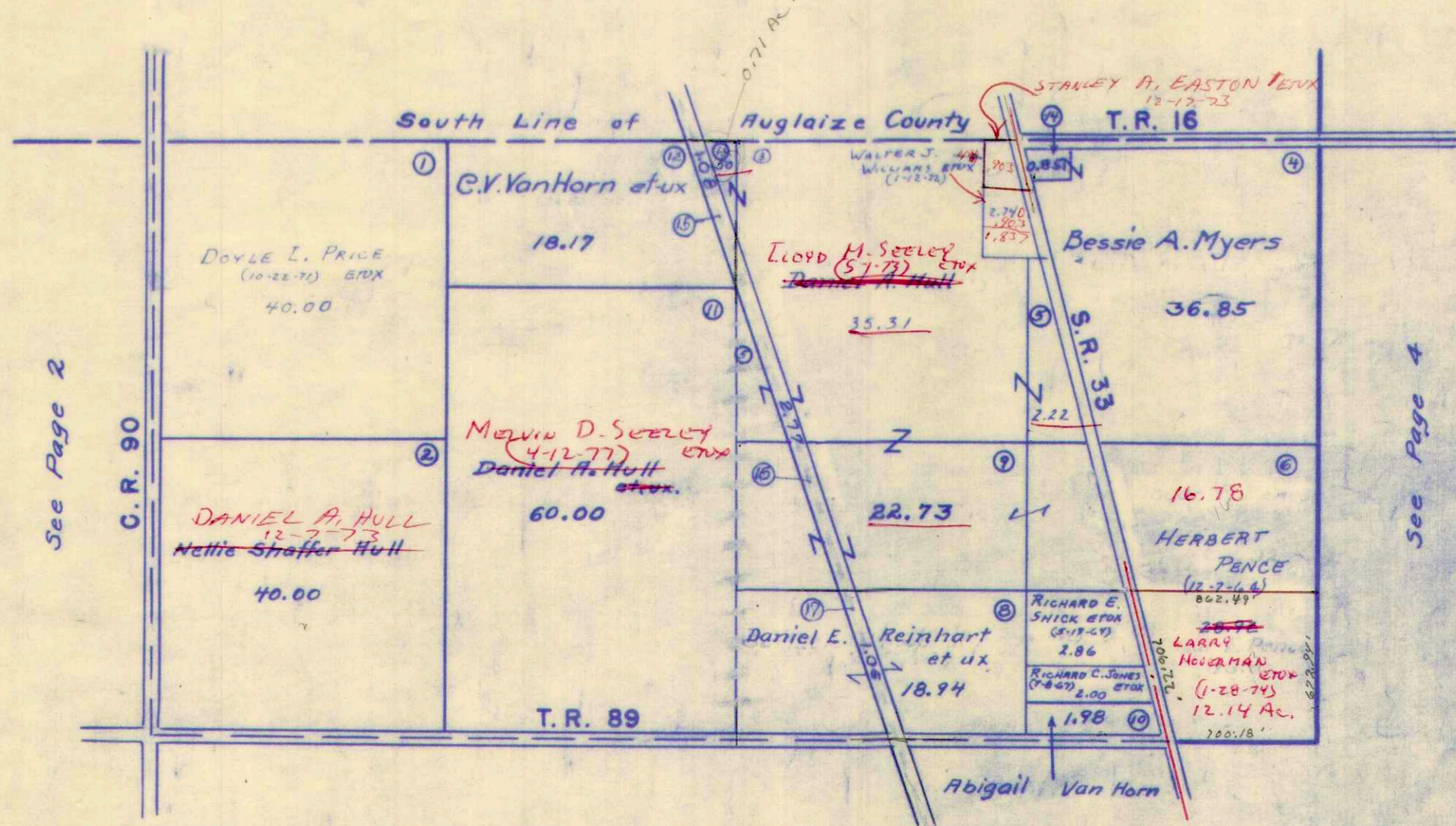
See Page 8

SURVEY OR SECTION	SUB. NO.	NO. ACRES	GRANTOR	GRANTEE	ACRES TRANS'FRD	TRANS.	DATE OF TRANSFER	DEED		LOT NO.	SIZE		REMARKS
								VOL.	PAGE		FRONT	DEPTH	
9-6-8	1	40.00	VENNARD C. GALLANT ETUX	DOYLE L. PRICE ETUX	40.00	✓	10-22-71	337	508-511				
9-6-8	3		DANIEL A. HULL ETUX	LLOYD M. SEELEY ETUX	2.74	✓	1-6-72	338	508-508				
9-6-8	3		LLOYD M. SEELEY ETUX	WALTER J. WILLIAMS ETUX	2.74	✓	1-12-72	338	578-579				
9-6-8	3-5- 9-13	35.31+2.22 122.73+0.50	DANIEL A. HULL	LLOYD M. SEELEY ETUX	35.31+2.22 +22.73+0.50	✓	5-1-73	346	5-99- 601				
9-6-8	2	40.00	NELLIE C. HULL DEC'D	DANIEL A. HULL	40.00	✓	12-7-73	350	465- 466				
9-6-8		2.74	WALTER J. WILLIAMS ETUX	STANLEY A. EASTON ETUX	.903	✓	12-17-73	350	617- 618				NEW SURVEY
9-6-8	6	28.92	HERBERT T. PENCE ETUX	LARRY HODERMAN ETUX	12.14	✓	1-28-74	351	81- 82				NEW SURVEY
9-6-8		60.00	DANIEL A. HULL	MELVIN D. SEELEY ETUX	60.00	✗	4-12-77	369	706- 707				

STOKES TOWNSHIP
SECTION 9 TOWN 6 S. RANGE 8 E.

SCALE 10 CHAINS TO THE INCH

18.17
1.08
19.25
1.71
19.96



See Page 2

See Page 4

See Page 7

28.92
12.14
16.78


SURVEY OR SECTION	SUB. NO.	NO. ACRES	GRANTOR	GRANTEE	ACRES TRANS'FRD	TRANS.	DATE OF TRANSFER	DEED		LOT NO.	SIZE		REMARKS
								VOL.	PAGE		FRONT	DEPTH	

10-6-8	1	1.00	HAROLD MICHAEL TUTTLE ETUX	EDWARD M. TWEBNER ETUX	1.00	✓	8-31-71	336	956-751				STOKES
11-6-8	*	1.00	EDWARD M. TWEBNER ETUX	BRUCE ALLOWAY ETUX	1.00	✓	2-5-73	345	78-79				
10-6-8	2	120.00 80.60	LELA B. HENT ETAL	LLOYD M. SEBLEY ETAL	120.00 80.60	✓	4-17-75	357	970-971				

STOKES TOWNSHIP

SECTION 10 TOWN 6 S. RANGE 8 E.
SECTION 11 TOWN 6 S. RANGE 8 E.

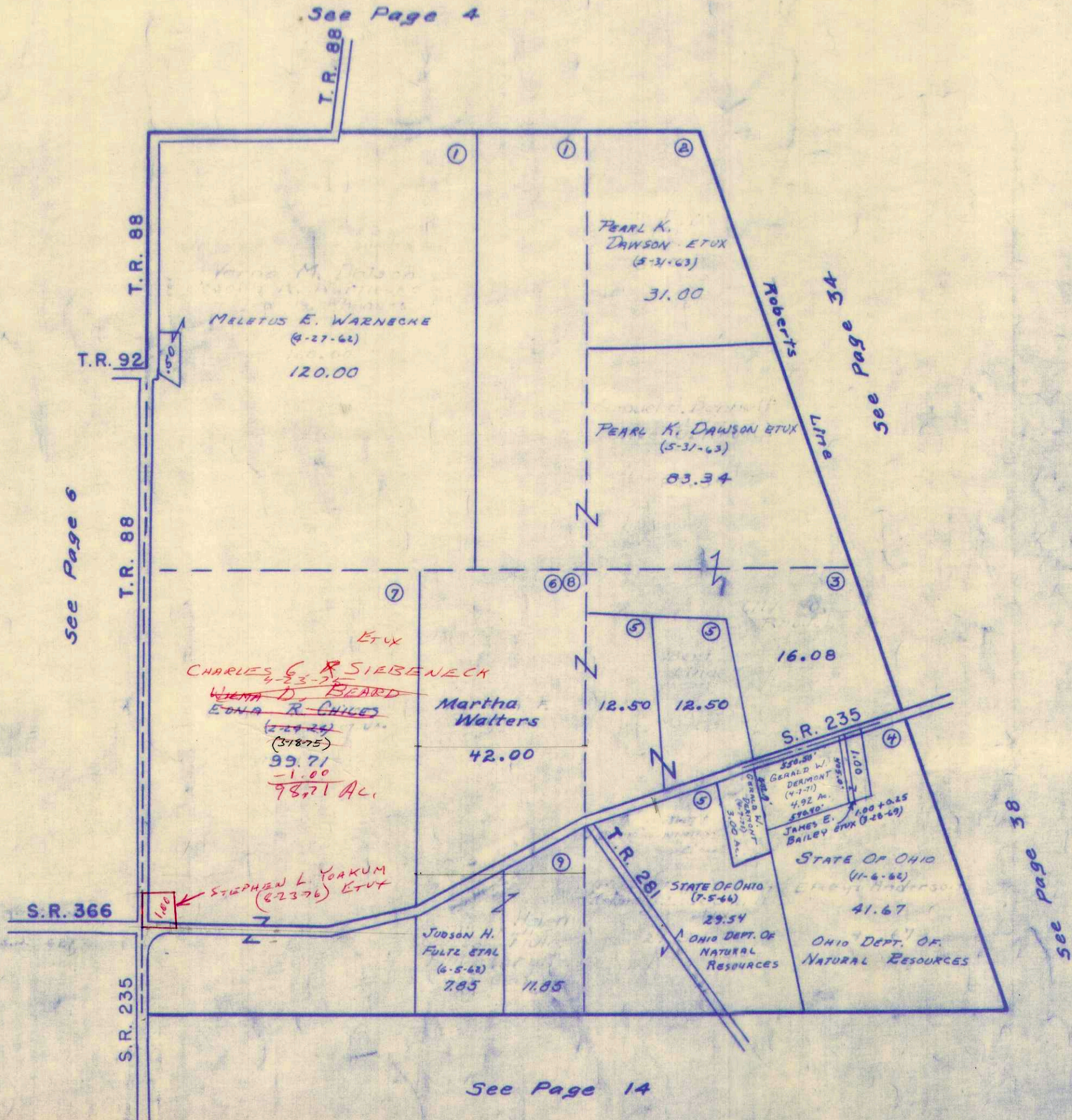
SCALE 10 CHAINS TO THE INCH



SURVEY OR SECTION	SUB. NO.	NO. ACRES	GRANTOR	GRANTEE	ACRES TRANS'FRD	TRANS.	DATE OF TRANSFER	DEED		LOT NO.	SIZE		REMARKS
								VOL.	PAGE		FRONT	DEPTH	
14-6-8	5	3.00	RONALD D. MINK ETUX	GERALD W. M ^S . DERMONT ETUX	3.00	✓	4-7-71	334	498-501				
14-6-8	5	4.92	RONALD D. MINK ETUX	GERALD W. M ^S . DERMONT ETUX	4.92	✓	4-7-71	334	498-501				
14-6-8		99.71	EDNA R. CHILES DEC'D	WILMA D. BEARD	99.71	✓	3-18-75	357	528 529				
14-6-8		99.71	WILMA D. BEARD ETUX	CHARLES G. SIEBENECK ETUX	99.71	↓	4-23-75	358	36-39 189				
14-6-8		99.71	CHARLES G. SIEBENECK ETUX	STEPHEN L. YORAKUM ETUX	1.00	↓	8-23-76	366	190				NEW SURVEY

STOKES TOWNSHIP
SECTION 14 TOWN 6 S. RANGE 8 E.

SCALE 10 CHAINS TO THE INCH



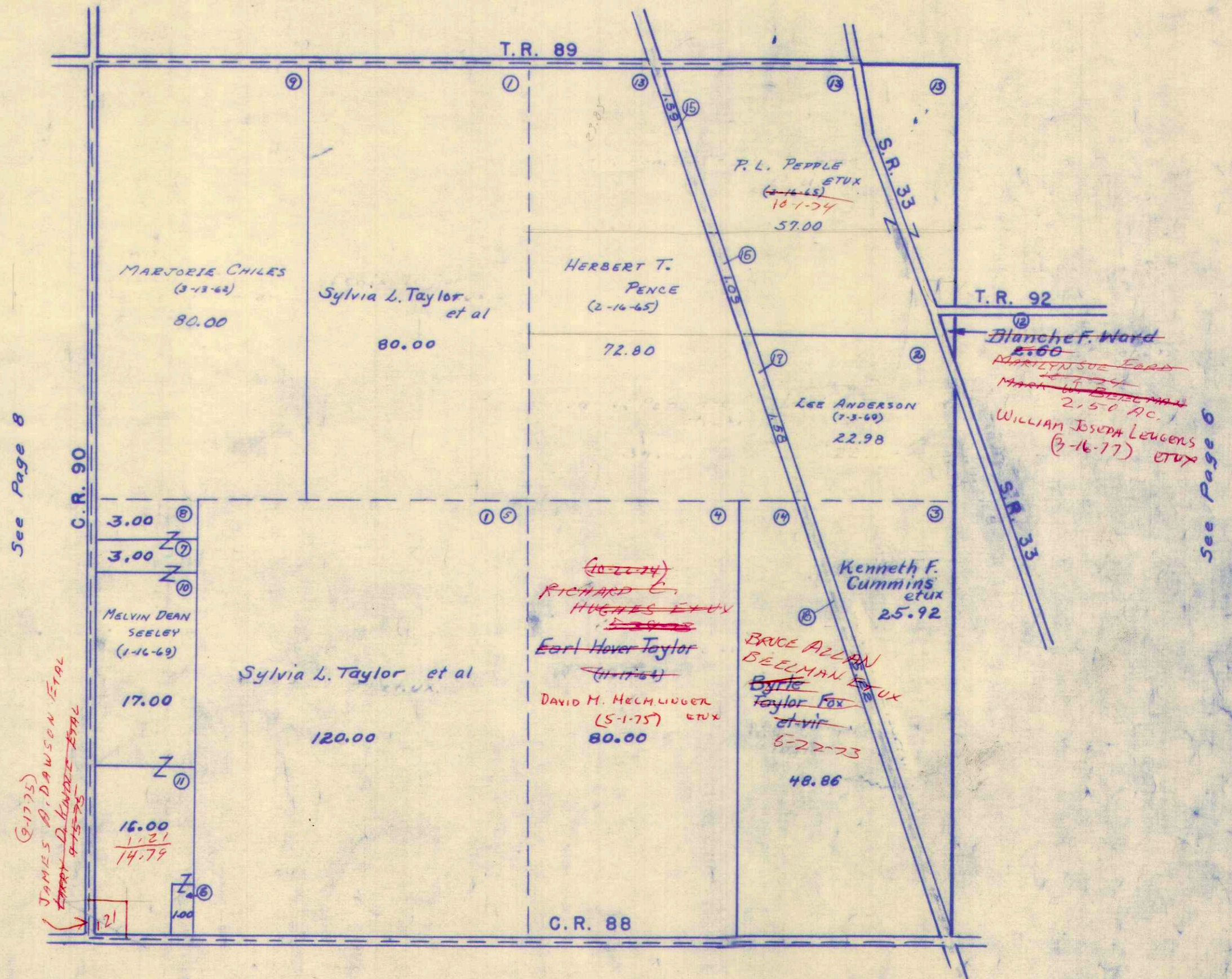
SURVEY OR SECTION	SUB. NO.	NO. ACRES	GRANTOR	GRANTEE	ACRES TRANS'FRD	TRANS.	DATE OF TRANSFER	DEED		LOT NO.	SIZE		REMARKS
								VOL.	PAGE		FRONT	DEPTH	
15-6-8	11	40.00	GRACE BLACK ETAL (DELORES ENDRES)	LURA BEVERLY FOGT ETAL	40.00	✓	4-30-71	334	843-844				
15-6-8	11	80.00	ELSIE M. DAVIS ETAL	RICHARD S. TAYLOR ETUX.	80.00	✓	2-28-72	339	107-108				
15-6-8	6	80.00	ROGER DUDGEON ETUX	WILLIAM L AND NINA M. DUDGEON	80.00	✓	5-1-72	340	156 88-89				Stokes
15-6-8	5	5.00	LLOYD M. SELLEY ETUX	LEO A. MACKESY ETUX	5.00	✓	6-20-72	341	598				
15-6-8	5	38.	GERHARD H. LEUGERS ETUX	ROGER L. LEUGERS ETAL	38.	✓	11-1-72	343	599				
15-6-8	1	40.00	F. BLANCHE WARD DEC'D.	DAVID L. KLINE ETAL	40.00	✓	4-5-74	352	121 541-				
15-6-8		38.68	BLANCHE WARD DEC'D	MARILYN SUE FORD	38.68	✓	10-2-74	355	542 593-				
15-6-8		40.00	MARGARET E. JOSSE (KLINE) ETAL	MARVIN L. FORD, JR. ETUX	40.00	✓	10-10-74	355	694 791-				
15-6-8		4.80	KENNETH F. CUMMINS ETUX	HEALTH CARE FUND	4.80	✓	10-21-74	355	792 793-				
15-6-8		4.80	WOLFE INVESTMENT Co. (WESTERN OHIO NURSING HOMES, INC.)	HEALTH CARE FUND	4.80	✓	10-21-74	355	794				
15-6-8		38.00	ROGER L. LEUGERS ETAL	GERHARD H. LEUGERS ETUX ^{etal}	38.00	✓	10-29-74	355	932 558				
15-6-8		38.68	MARILYN SUE FORD 35	MARK W. BIELLMAN ETUX	12.66	✓	3-20-75	357	559 722-				NEW SURVEY
15-6-8		26.28	MARILYN SUE FORD	MARY I. HARRIMAN	26.28	✓	4-1-75	357	773 774-				
15-6-8		26.28	MARY I. HARRIMAN	MARVIN L. FORD, JR. ETUX	26.28	✓	4-1-75	357	775 970-				
15-6-8	1	40.00	LELA B. KENT ETAL	LLOYD M. SELLEY ETAL	40.00	✓	4-17-75	357	971				
15-6-8		80.00	ARTHUR MURLE ROBB (DEC'D)	DORCAS VIRGINIA ROBB	80.00	✓	7-8-75	359	279 445-				
15-6-8		80.00	WILLIAM L. DUDGEON ETUX	MARVIN G. SERLEY	80.00	✓	9-30-75	360	446				
15-6-8		80.00	DORCAS VIRGINIA ROBB	RUNYON PIPELINE COMPANY	80.00	✓	11-19-75	361	103 345-				
15-6-8		12.66	MARK W. BIELLMAN ETUX	WILLIAM JOSEPH LEUGERS ETUX	12.66	✗	3-16-77	369	366 642-				
15-6-8		40.00	LURA BLACK EMERY (DEC'D)	LORRA GRACE WEST ETAL	40.00	✗	7-19-77	371	643 644-				
15-6-8		40.00	LORRA GRACE WEST (DEC'D)	BEVERLY FOGT	40.00	✗	7-19-77	371	645				

SURVEY OR SECTION	SUB. NO.	NO. ACRES	GRANTOR	GRANTEE	ACRES TRANS'FRD	TRANS.	DATE OF TRANSFER	DEED		LOT NO.	SIZE		REMARKS
								VOL.	PAGE		FRONT	DEPTH	
16-6-8	14	48.86	BYRLE TAYLOR FOX ETUX	BRUCE ALLAN BEELMAN ETUX	48.86	✓	5-22-73	347	65- 67				
16-6-8	4	80.00	EARL HOVER TAYLOR	RICHARD C. HUGHES ETUX	80.00	✓	5-29-73	347	195- 196				
16-6-8		57.00	P. L. PEAPLE ETUX	PAULA KERNS	57.00	✓	10-1-74	355	526- 527				
16-6-8		57.00	PAULA KERNS	P. L. PEAP PEAPLE ETUX	57.00	✓	10-1-74	355	528- 529				
16-6-8		2.60	BLANCHE WARD DEL'D	MARILYN SUE FORD	2.60	✓	10-2-74	355	541- 542				
16-6-8		80.00	RICHARD C. HUGHES ETUX	MARILYN SCOTT	80.00	✓	10-22-74	355	854- 855				
16-6-8		80.00	MARILYN SCOTT	RICHARD C. HUGHES ETUX	80.00	✓	10-22-74	355	856- 857				
16-6-8		2.60	MARILYN SUE FORD	MARK W. BEELMAN ETUX	2.50	↓	3-20-75	357	558- 559				NEW SURVEY
16-6-8		80.00	RICHARD C. HUGHES ETUX	DAVID M. HELMLINGER ETUX	80.00	✓	5-1-75	358	181- 182				
16-6-8		16.00	MELVIN DEAN SEELEY ETUX	LARRY D. KINDLE ETAL	1.21	✓	9-15-75	360	219- 220				
16-6-8		1.21	LARRY D. KINDLE ETUX	JAMES A. DAWSON ETAL	1.21	✓	9-17-75	360	256- 257				
16-6-8		2.50	MARK W. BEELMAN ETUX	WILLIAM JOSEPH LEUGOLS ETUX	2.50	✗	3-16-77	369	365- 366				

STOKES TOWNSHIP
SECTION 16 TOWN 6S. RANGE 8E.

SCALE 10 CHAINS TO THE INCH

See Page 3



See Page 8

See Page 6

(8-17-75)
JAMES D. DAWSON ETAL
ERRY D. DAWSON ETAL
9-15-75

See Page 12

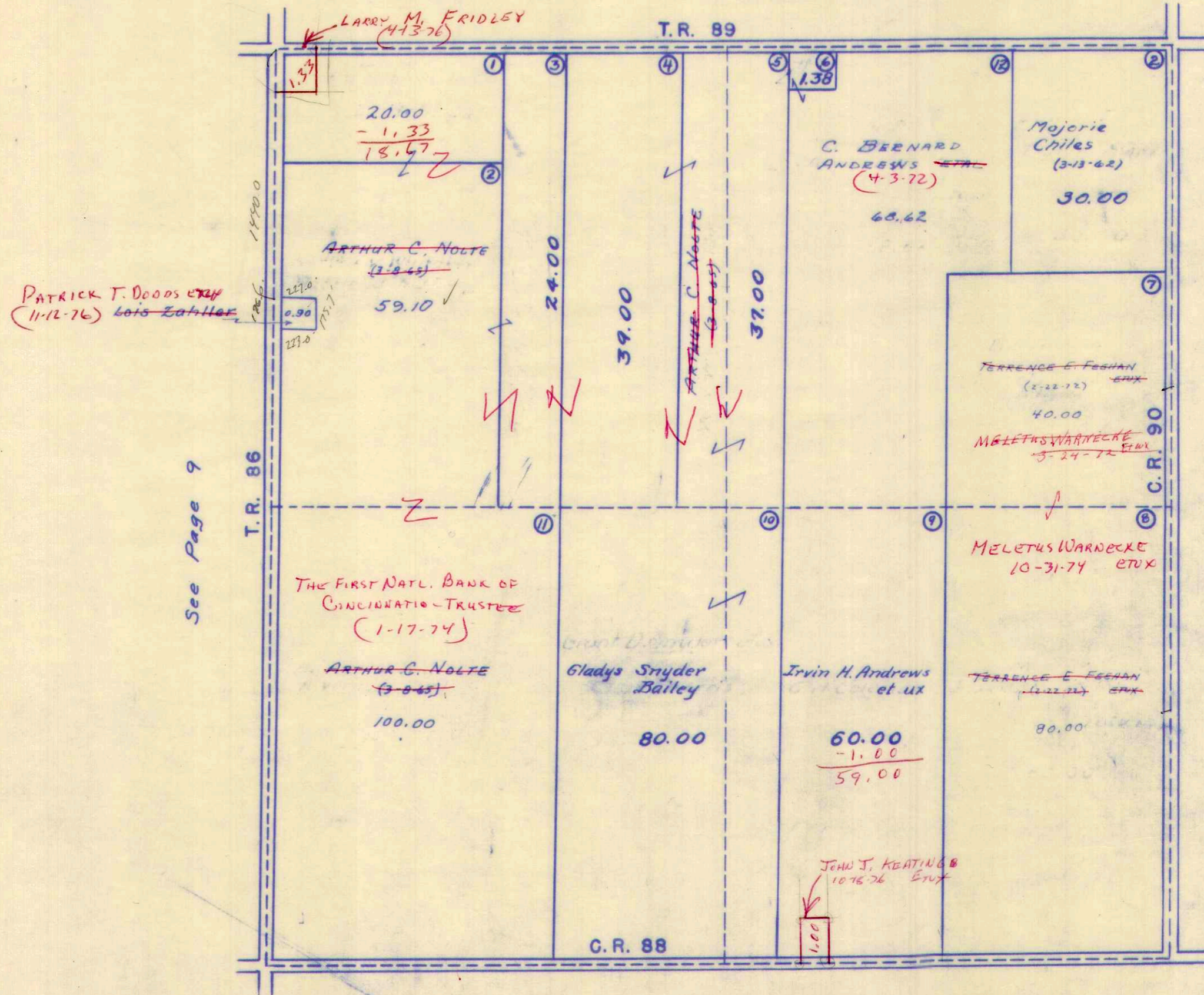
SURVEY OR SECTION	SUB. NO.	NO. ACRES	GRANTOR	GRANTEE	ACRES TRANS'FRD	TRANS.	DATE OF TRANSFER	DEED		LOT NO.	SIZE		REMARKS
								VOL.	PAGE		FRONT	DEPTH	
17-6-8			EMERY A MORRIS ETAL	TERRENCE E. FEEHAN ETUX	40.00 80.00	✓	12-1-71 2-2-72	339	21				STOKES.
17-6-8			TERRENCE E. FEEHAN ETUX	MELETUS WARNECKE ETUX	40.00 80.00	✓	3-24-72	339	624-525				"
17-6-8			ROGER I. ANDREWS ETUX	C. BERNARD ANDREWS	1.38 23.62	✓	4-3-72	339	679-680				"
17-6-8		20.00 + 59.10 24.00 + 39.00 37.00 + 108.00 40.00	ARTHUR C. NOLTE (DECD)	THE FIRST NATL BANK OF CINCINNATI, TRUSTEE	40.00 80.00	✓	1-17-74	350	953-958				
17-6-8		80.00	TERRENCE E. FEEHAN ETUX	MELETUS WARNECKE ETUX	80.00	✓	10-31-74	355	962				
17-6-8		20.00	THE FIRST NATL BANK OF CINCINNATI	LARRY M. FRIDLEY ETUX	1.33	✓	4-13-76	363	108-109				
17-6-8		60.00	IRVIN H. ANDREWS ETUX	JOHN J. KEATING ETUX	1.00	✓	10-18-76	367	65-66				NEW SURVEY
17-6-8		0.90	CHRISTIAN R. ZAHLEX ETUX (LOIS)	PATRICK T. DOODS ETUX	0.90	✓	11-12-76	367	626-627				

STOKES TOWNSHIP

SECTION 17 TOWN 6 S. RANGE 8 E.

SCALE 10 CHAINS TO THE INCH

See Page 2



See Page 9

See Page 7

See Page 11

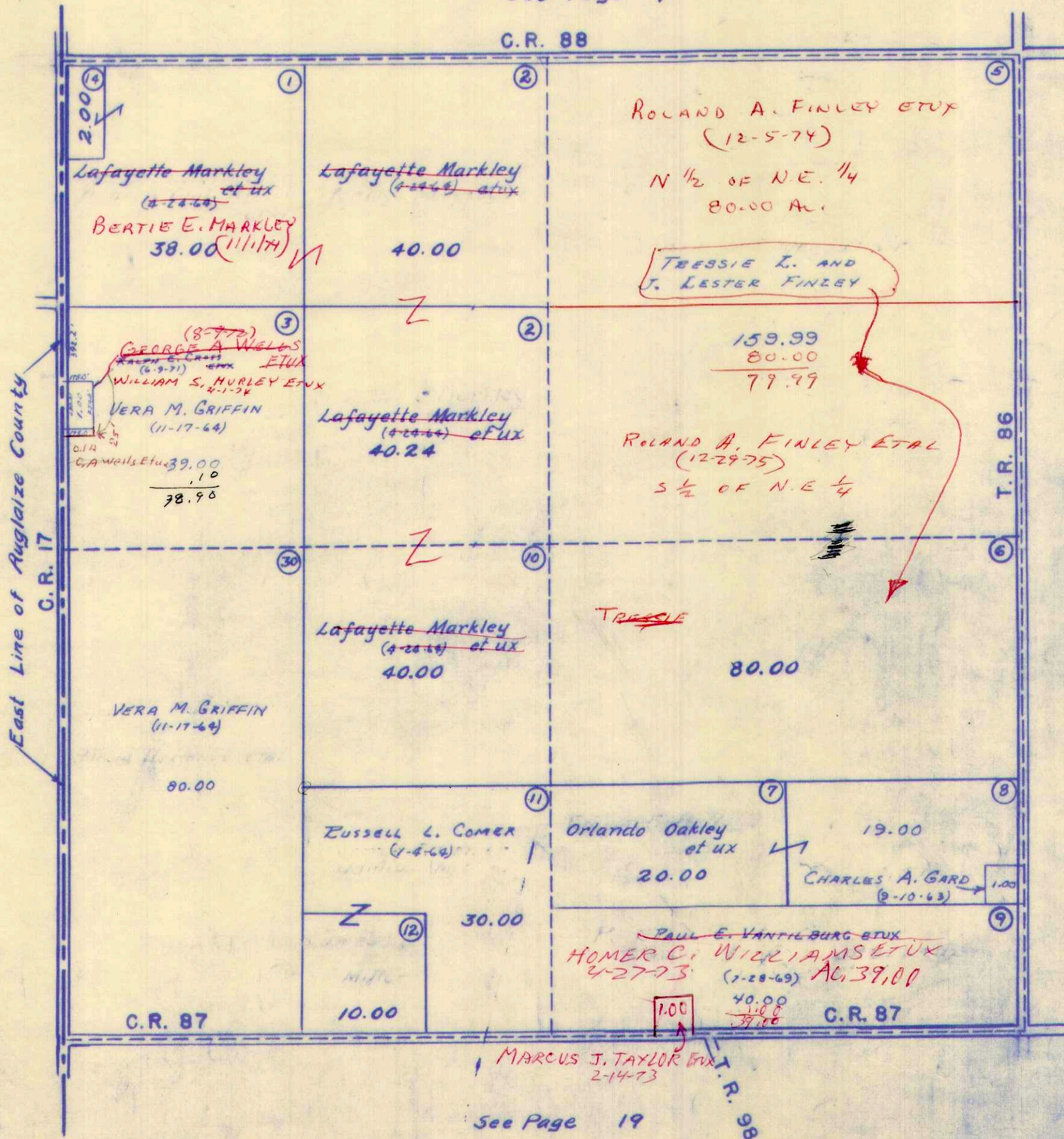
SURVEY OR SECTION	SUB. NO.	NO. ACRES	GRANTOR	GRANTEE	ACRES TRANS'FRD	TRANS.	DATE OF TRANSFER	DEED		LOT NO.	SIZE		REMARKS
								VOL.	PAGE		FRONT	DEPTH	
18-6-8	8	120.00	TILLIE RHOADES	WILBUR L. HELMLINGER ETUX	120.00	✓	8-3-73	348	447-448				
18-6-8	9	160.00	BERTHA S. GIFFEN DEC'D	FRANCES G. HOLMES	160.00	✓	3-20-74	351	780-781				
18-6-8	9	40.00	LELAND S GIFFEN	" "	40.00	✓	4-10-74	352	207-208				
18-6-8		120.00	WILBUR L. HELMLINGER ETUX	GEORGE A. WELLS ETUX	27.95	✓	6-7-74	353	400-402				NEW SURVEY
18-6-8	9	40.00	FRANCES G. HOLMES	WILBUR L. HELMLINGER ETUX	7.01	✓	7-2-74	353	851-852				NEW SURVEY
18-6-8	8	92.05	WILBUR L. HELMLINGER ETUX	FRANCES G. HOLMES	6.24	✓	7-2-74	353	850				NEW SURVEY
18-6-8		40.00	A. WALLACE MC KINLEY ETUX	RICHARD C. HUGHES ETUX	40.00	✓	9-12-74	355	222-223				
18-6-8		20.00	RICHARD C. HUGHES ETUX	VERNON B. STILES ETUX	20.00	✓	8-21-75	359	773-776				NEW SURVEY
18-6-8		27.95	GEORGE A. WELLS ETUX	LARRY J. MACKESY ETUX	27.95	✓	4-5-76	362	871-872				
18-6-8		1.54	Richard C. Hughes etux	Beverly C. Price	1.54	✗	6-10-77	370	842-843				

SURVEY OR SECTION	SUB. NO.	NO. ACRES	GRANTOR	GRANTEE	ACRES TRANS'FRD	TRANS.	DATE OF TRANSFER	DEED		LOT NO.	SIZE		REMARKS
								VOL.	PAGE		FRONT	DEPTH	
19-6-8		40.00	Vera M Griffin Etal	Ralph F. Cross Etux	1.00	✓	6-9-71	335	419-420				Stokes
		1.00	RALPH F. GROSS ETUX	GEORGE A. WELLS ETUX	1.00	✓	8-9-72	342	233- 234				
19-6-8	9	40.00	PAUL E. VAN TILBURG ETUX	MARCUS J. TAYLOR ETUX	1.00	✓	2-4-73	343	28- 291				
19-6-8	9	39.00	PAUL E. VANTILBURG ETUX	HOMER C. WILLIAMS ETUX	39.00	✓	4-27-73	346	543- 544				
19-6-8	3	0.10	Vera M. Griffin	George A. Wells Etux	0.10	✓	7-25-73	348	231- 233				
19-6-8		1.00	GEORGE A. WELLS ETUX	WILLIAM S. HURLEY ETUX	1.00	✓	4-1-74	352	57- 59				
19-6-8		2.00 + 38.00 + 40.00 + 48.24 + 40.00	LAFAYETTE MARKLEY (Dad)	BERTIE E. MARKLEY	—	✓	11-1-74	355	977- 978				
19-6-8		159.99	TRESSIE L. FINLEY ETUX	ROLAND A. FINLEY ETUX	80.00	✓	12-5-74	356	374- 375				N 1/2 of N.E. QUARTER.
19-6-8		79.99	J. LESTER FINLEY ETUX	RONALD A. FINLEY ETAL	79.99	✓	12-29-75	361	634- 635				

SECTION 19 TOWN 6 S. RANGE 8 E.

SCALE 10 CHAINS TO THE INCH

See Page 9

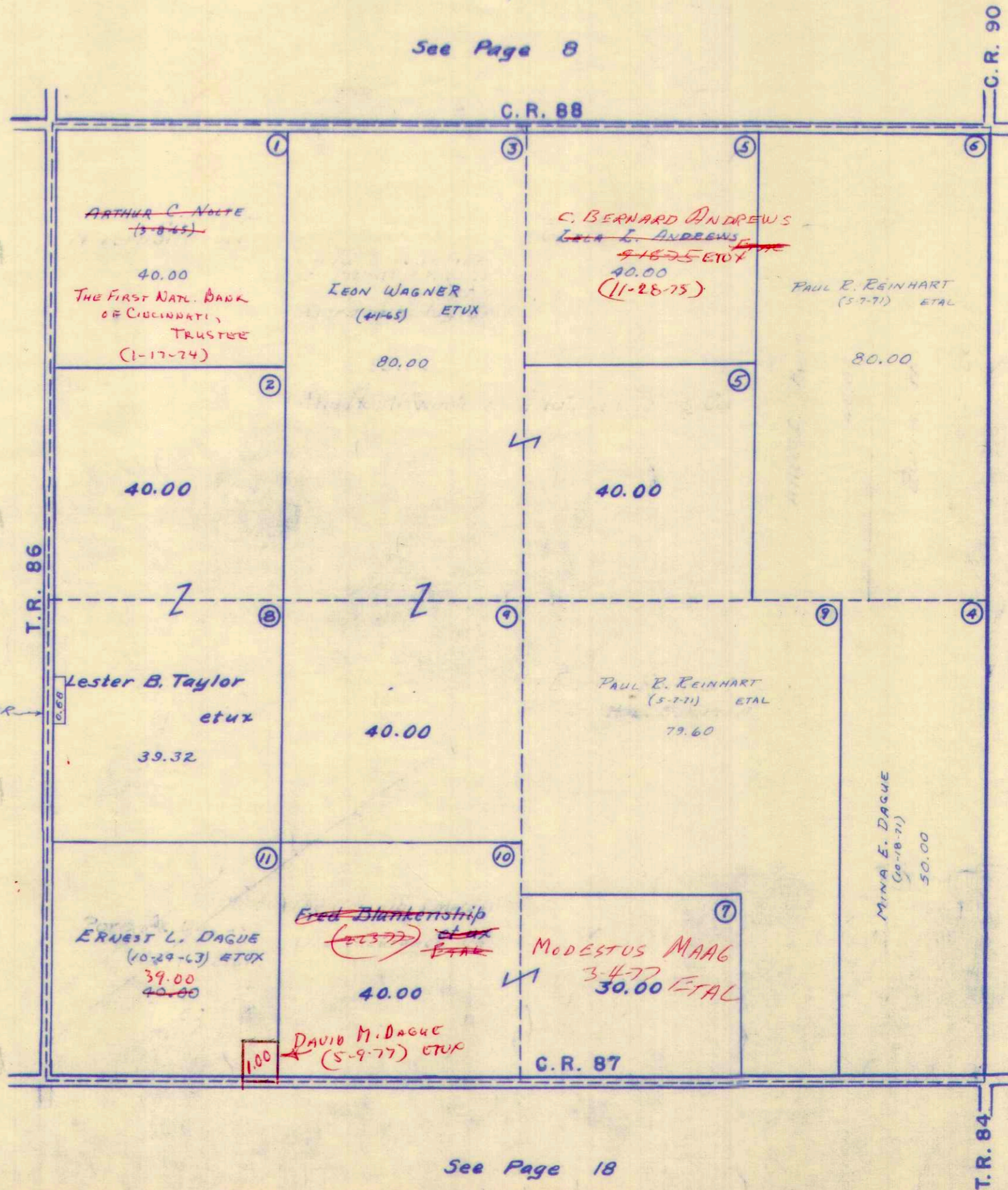


See Page 19

SURVEY OR SECTION	SUB. NO.	NO. ACRES	GRANTOR	GRANTEE	ACRES TRANS'FRD	TRANS.	DATE OF TRANSFER	DEED		LOT NO.	SIZE		REMARKS
								VOL.	PAGE		FRONT	DEPTH	
20-6-8	4-6	80.00	Paul M. Reinhardt (Dec'd)	Paul R. Reinhardt Etal.	80.00	✓	5-7-71	334	941-942			Stokes Twp.	
20-6-8	7-9	79.60	Paul M. Reinhardt (Dec'd)	Paul R. Reinhardt Etal.	79.60	✓	5-7-71	334	941-942			" "	
20-6-8	4	50.00	GEORGE A. DAGUE (Dec'd)	MINA E. DAGUE	50.00	✓	10-18-71	337	435-436				
20-6-8	1	40.00	ARTHUR C. NOLTE (Dec'd)	THE FIRST NATL. BANK OF CINCINNATI - TRUSTEES	40.00	✓	1-17-74	350	953-956				
20-6-8		40.00	LELA L. ANDREWS DEC'D	C. BERNARD ANDREWS ETAL	40.00	✓	9-18-75	360	271-274				
20-6-8		40.00	ROSE I. ANDREWS ETUX 1/2 Twp.	IDA ROSE ANDREWS	40.00	✓	11-26-75	361	244-245				
20-6-8		30.00 40.00	ADA BLANKENSHIP DEC'D	FRED BLANKENSHIP ETAL	30.00 40.00	✗	2-23-77	369	79-80				
20-6-8		30.00 40.00	NELLIE JEAN BURKET	FRED BLANKENSHIP	30.00 40.00	✗	2-25-77	369	105				
20-6-8		30.00 40.00	LEROY BLANKENSHIP ETUX	" " "	30.00 40.00	✗	2-25-77	369	104				
20-6-8		30.00 40.00	FRED BLANKENSHIP ETUX	MODESTUS MAAG ETAL	30.00 40.00	✗	3-4-77	369	174-175				
20-6-8		40.00	ERNEST L. DAGUE ETUX	DAVID M. DAGUE ETUX	1.00	✗	5-9-77	370	272-273			New Survey	

STOKES TOWNSHIP
SECTION 20 TOWN 6S. RANGE 8 E.
SCALE 10 CHAINS TO THE INCH

See Page 8



See Page 10

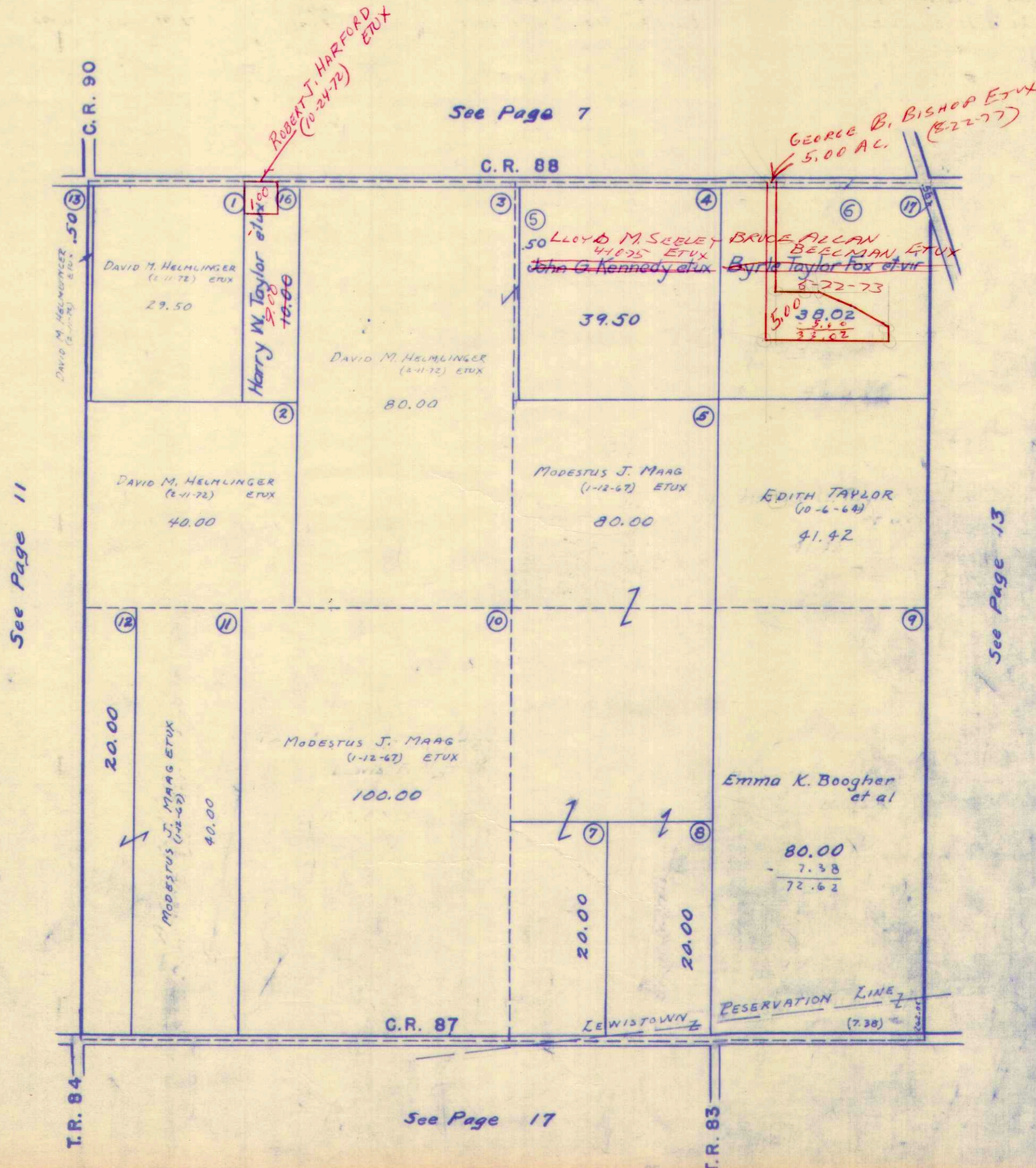
See Page 12

See Page 18

SURVEY OR SECTION	SUB. NO.	NO. ACRES	GRANTOR	GRANTEE	ACRES TRANS'FRD	TRANS.	DATE OF TRANSFER	DEED		LOT NO.	SIZE		REMARKS
								VOL.	PAGE		FRONT	DEPTH	
21-6-8	3	80.00 + 0.50	ANNA E. MORRIS	FT. WAYNE GOSPEL TEMPLE, INC.	80.00 + 0.50	✓	3-19-71	334	240-241				
21-6-8	3	80.00 + 0.50	FT. WAYNE GOSPEL TEMPLE, INC.	LLOYD E. HELMLINGER ETUX	80.00 + 0.50	✓	3-19-71	334	242-245				
21-6-8	1,2,13	40.00 + 0.50	EMERY A. MORRIS ETAL	LLOYD E. HELMLINGER ETUX	40.00 + 0.50	✓	3-19-71	334	246-249				
21-6-8	1,2,13	29.50 + 40.50 + 80.50	LLOYD E. HELMLINGER ETUX	DAVID M. HELMLINGER ETUX	29.50 + 40.50 + 80.50	✓	2-11-72	338	843-844				
21-6-8	16	10.00	HARRY W. TAYLOR ETUX	ROBERT J. HARFORD ETUX	1.00	✓	10-24-72	343	433		208.25	208.25	NEW SURVEY
21-6-8	6	38.02	BYRLE TAYLOR FOX ETVIR	BRUCE ALLAN BEELMAN ETUX	38.02	✓	5-22-73	347	65-67				
21-6-8	4	39.50	JOHN C. KENNEDY ETUX	LLOYD M. SEELEY ETUX	39.50	✓	4-10-75	357	883-884				
21-6-8		38.02	BRUCE ALLAN BEELMAN ETUX	GEORGE B. BISHOP ETUX	5.00	✗	8-22-77	372	175-176				NEW SURVEY

STOKES TOWNSHIP
SECTION 21 TOWN 6 S. RANGE 8 E.

SCALE 10 CHAINS TO THE INCH



SURVEY OR SECTION	SUB. NO.	NO. ACRES	GRANTOR	GRANTEE	ACRES TRANS'FRD	TRANS.	DATE OF TRANSFER	DEED		LOT NO.	SIZE		REMARKS
								VOL.	PAGE		FRONT	DEPTH	
22-6-8	10	38.14	SAMUEL H. MILLER ETAL	MILLFORD HEIGHTS SUBDIVISION No. 1	38.14	✓	4-5-71	PLAT BOOK 6 F	PAGE 42			166 Lots.	
22-6-8	10	1.86	HARRY E. SHELEY ETUX	RICHARD C. SCOTT	1.86	✓	9-10-71	336	944-925			STOKES TWP	
22-6-8		.43	Evelyn K. Settlemyre	Charles Settlemyre	.43	✓	11-3-71	337	642-643			Stokes Twp	
22-6-8	7	0.42	CARROLL B. ALLEN ETUX	DONALD J. LOCKWOOD ETUX	0.42	✓	6-2-72	340	740-741			" "	
22-6-8			CLARE DUFF	JAMES E. DUFF	39.14	✓	6-8-72	340	850-853			" "	
22-6-8		0.42	EUGENE NEAL ETUX	HAROLD J. LANGE ETUX	0.42	✓	8-1-72	342	25-26			" "	
22-6-8	10	1.86	RICHARD C. SCOTT	MAX A. GUENTHER	1.86	✓	8-31-72	343	802				
22-6-8		6.16	BYRLE TAYLOR FOX ETUIR	BRUCE ALLAN BEEZMAN	6.16	✓	5-22-73	347	67				
22-6-8	6	36.34	LEWIS A. VANHORN DEC'D	WILMA K. VANHORN	36.34	✓	10-25-73	349	884-885	Ac. 42			
22-6-8		1.86	MAX A. GUENTHER	DONALD G. HOYLE SR.	1.86	✓	3-28-74	351	973			UNDIVIDED 1/2 INT	
22-6-8		1.75	CHARLES D. ALLEN ETUX	THOMAS A. TAYLOR	1.75	✓	6-10-74	353	539				
			HAROLD N. BARCOCK ETAL	KENNETH F. CUMMINS ETAL	10.00	✓	9-12-74	355	213				
22-6-8		39.14	JAMES E. DUFF ETUX	LARRY E. STEENROD ETUX	0.83	✓	11-21-74	356	221			New Survey	
22-6-8		0.42	WILMA K. VAN HORN	KENNETH E. STACHLER ETAL	0.416	✓	8-29-75	360	146-147				
22-6-8		0.416	DONALD J. LOCKWOOD ETUX	WILLIAM J. MULLIGAN ETUX	0.416	✓	9-11-75	360	170-171				
22-6-8		0.43	CHARLES SETTLEMIRE DEC'D	MARIE C. SETTLEMIRE	0.43	✓	11-13-75	361	18-19				
22-6-8		1.86	DONALD G. HOYLE, SR. ETUX	RUTH A. ALLOWAY ETAL	1.86	✓	1-22-76	362	358-359				
22-6-8		0.43	MARIE C. SETTLEMIRE	CURTIS B. BAILEY	0.43	✓	6-30-76	365	88-89				
22-6-8		0.43	CURTIS B. BAILEY	MARIE C. RUNKLE	0.43	✓	7-1-76	365	136-137				
22-6-8		1.86	RUTH A. ALLOWAY ETAL	RUMER AND NEWLAND, PARTNERSHIP	1.86	✓	12-30-76	369	462				
22-6-8		1.86	RUTH A. ALLOWAY ETAL	RICHARD L. NEWLAND ETUX	1.86	✗	3-24-77	369	402-403				
22-6-8		38.31	JAMES E. DUFF ETUX	MAC MCGUIRE ETUX	2.35	✗	4-11-77	369	759-760			New Survey	
22-6-8		1.75	THOMAS A. TAYLOR	THOMAS A. TAYLOR ETUX	1.75	✗	4-27-77	370	81-82				
22-6-8		2.35	MAC MCGUIRE ETUX	JOHN EDWARD EARLY, SR. ETUX	0.40	✗	5-2-77	370	142-143			New Survey	

SURVEY OR SECTION	SUB. NO.	NO. ACRES	GRANTOR	GRANTEE	ACRES TRANS'FRD	TRANS.	DATE OF TRANSFER	DEED		LOT NO.	SIZE		REMARKS
								VOL.	PAGE		FRONT	DEPTH	
23-6-8			Everett W Leininger	Ronald J. Wissman		✓	5-13-71	335	32-33	5		West Side Sub No 1 Byers Allotment	
23-6-8			WATERFRONT LAND Co	RICHARD E TANKER ETUX	0.373		9-7-71					Stake	
23-6-8		0.13	John I Krieger (Dec'd)	Anna K. Krieger	0.13	✓	1-22-72	338	674			Stakes	
23-6-8		0.08	PAUL W. VAGEDES ETUX BY SHARIEF	FARMERS BANKING Co	0.08	✓	2-17-72	338	996-998	7		"	
23-6-8		0.08	FARMERS BANKING Co.	ROBERT W. STILES	0.08	✓	3-3-72	339	179-180	7		"	
23-6-8		0.27	PERCY L. GOTT ETUX	DONALD L. REPLOGLE	0.27	✓	6-15-72	341	20-21				
	D	0.27	GERALDINEA, BEHRMANN (KLINGLER)	FOSTER F. RAMSEY ETUX	0.27	✓	7-10-72	341	541-544				
	D	0.27	MARTHA L. RAMSEY	FOSTER F. RAMSEY	0.27	✓	7-10-72	341	543-544				
23-6-8		1.51 + 0.13 + 2.52	RALPH MAUK ETUX	INDIAN LAKE INVESTMENTS, INC.	1.51 + 0.13 + 2.52	✓	7-25-72	341	906-908				
23-6-8			RONALD J. WISSMAN (KLIPPER)	ARTHUR J. VAGEDES ETUX		✓	9-18-72	342	944	5		West Side Sub No 1 Byers Allot.	
23-6-8			HELEN C. KLEPPER	ROBERT F. BUNKER ETUX		✓	7-30-73	348	341-342	3-4		Byers Allot.	
23-6-8		.13	ANNA K. KRIEGER RUMER ETUX	JAMES C. DODGE ETAL	.13	✓	5-6-74	352	702-703				
23-6-8		.13	JAMES C. DODGE ETUX	MILD L. RUMER ETUX	.13	✓	5-6-74	352	704				
23-6-8		1.51	INDIAN LAKE INVESTMENTS INC.	JOHN R. SHULTZ SR. ETAL	1.51	✓	11-14-74	356	103-105				
23-6-8		2.52 + 0.13	JOHN R. SHULTZ SR.	SHARON LEA SHULTZ	2.52 + 0.13	✓	11-14-74	356	109-111				
23-6-8		1.51	CHARLES WM. HINES	JUDITH ANN HINES	1.51	✓	11-14-74	356	106-108				
23-6-8		2.52 + 0.13	RALPH E. BLACKBURN ETUX	BEN O. JENKS ETUX	2.52 + 0.13	✓	4-14-75	357	933-934	2		BYERS ALLOT.	
23-6-8		0.27	EDWARD H. ALEXANDER DEC'D	M. ELIZABETH ALEXANDER	0.27	✓	4-22-75	358	25-26				
23-6-8		0.20	JOHN I. FLEMING ETUX	JACK A. REASOR ETAL	0.20	✓	8-7-75	359	593-594				
26-6-8		2.52, 0.13	JUDITH ANN HINES ETUX	SHARON LEA SHULTZ	2.52, 0.13	✓	8-12-75	359	658-661				
23-6-8		0.18	CLARENCE L. NEVERS ETAL	MARILYN SCOTT	0.18	✓	8-27-75	359	879-880				
23-6-8		0.18	MARILYN SCOTT	CLARENCE L. NEVERS	0.18	✓	8-27-75	359	881-882				
23-6-8		0.7896	JOHN I. FLEMING ETUX	RAYMOND D. GRUMBLING, SR ETUX		✓	4-28-76	363	323-324				
			REINHOLD C. BURKHARDT ETUX	ROBERT E. JETT ETUX		✓	6-24-76	364	845	6		BYERS ALLOT. WEST SIDE SUB.	
26-6-8			ARTHUR J. VAGEDES ETUX	PAUL V. VAGEDES		✗	2-14-77	368	966	5		No. 1 BYERS ALLOT.	

STOKES TOWNSHIP

SECTION 23 TOWN 6 S. RANGE 8 E.
SECTION 24 TOWN 6 S. RANGE 8 E.

SCALE 10 CHAINS TO THE INCH

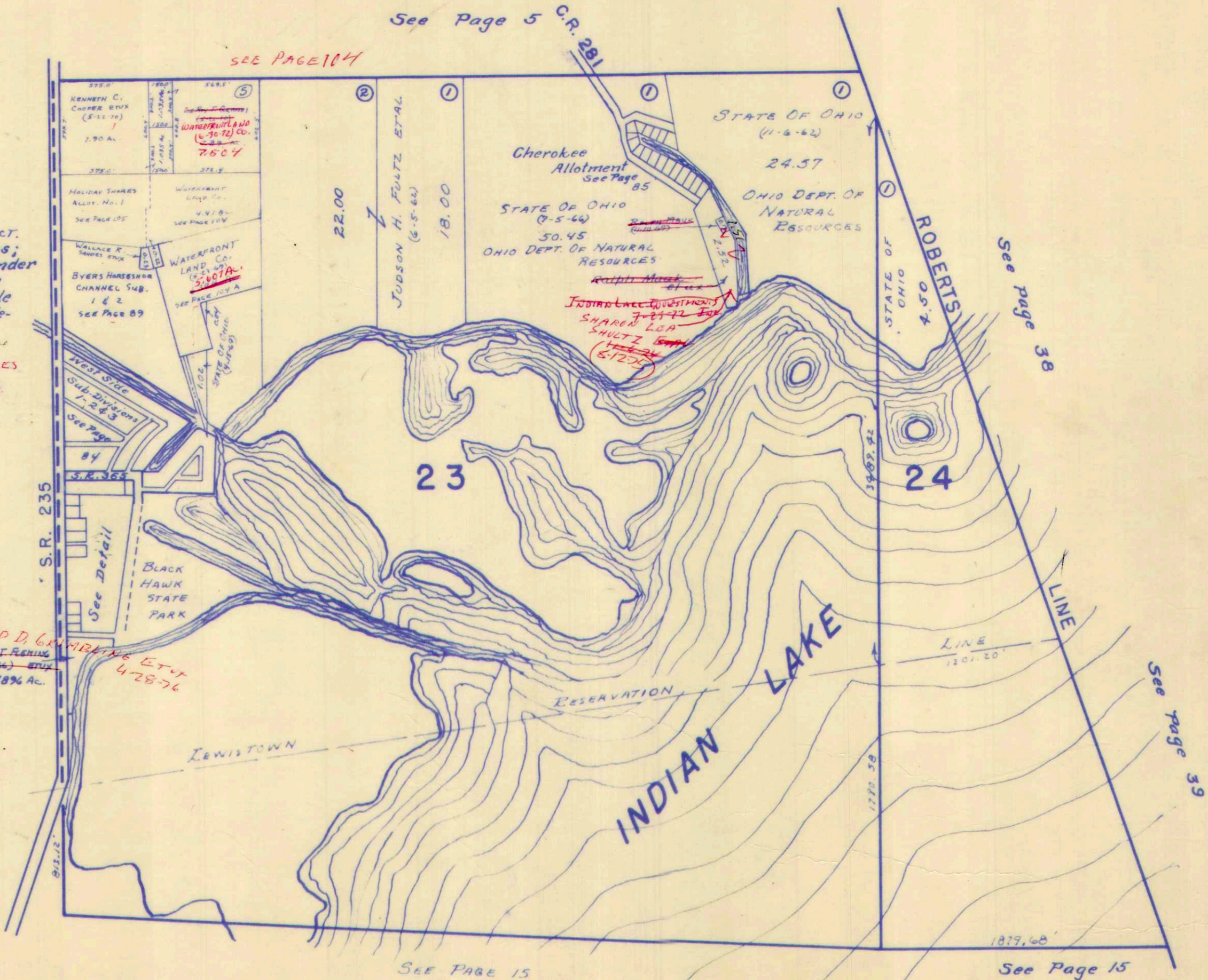
91
1.75
2.65

Note: SEE PAGE 84 FOR THIS TRACT.
(ELMWOOD CHANNEL) 3.01 Acres;
this is in Channells and remainder
of 14.00 Acres transferred from
Rhoda M. Byers after West Side
Subdivisions 1-2 & 3 have been de-
ducted.

S.R. 365

BYERS ALLOTMENT	1	2	3	4	5	6	7
A	0.18	CLARENCE L. NEVERS (1-15-72)					
B	0.18	ROBERT E. MINNICH ETUX					
C	0.87	DONALD E. REPLOGLE PERRY L. GOTT ETUX (6-15-72)					
D	0.87	GERARDINE A. KUNGER FOSTER F. RAMSEY					
E	0.27	RAYMOND D. GIBBING ETUX JACK I. REHNS (2-29-66)					
F	6.38	M. ELIZABETH ALEXANDER Eva G. Brown (4-22-75)					
G	0.20	JACK A. REASOR ETAL JACK I. REHNS (2-29-66)					
H	0.13	MILC L. RUMER ETUX					
I	0.12	WILLIAM E. KRISG (2-29-66)					

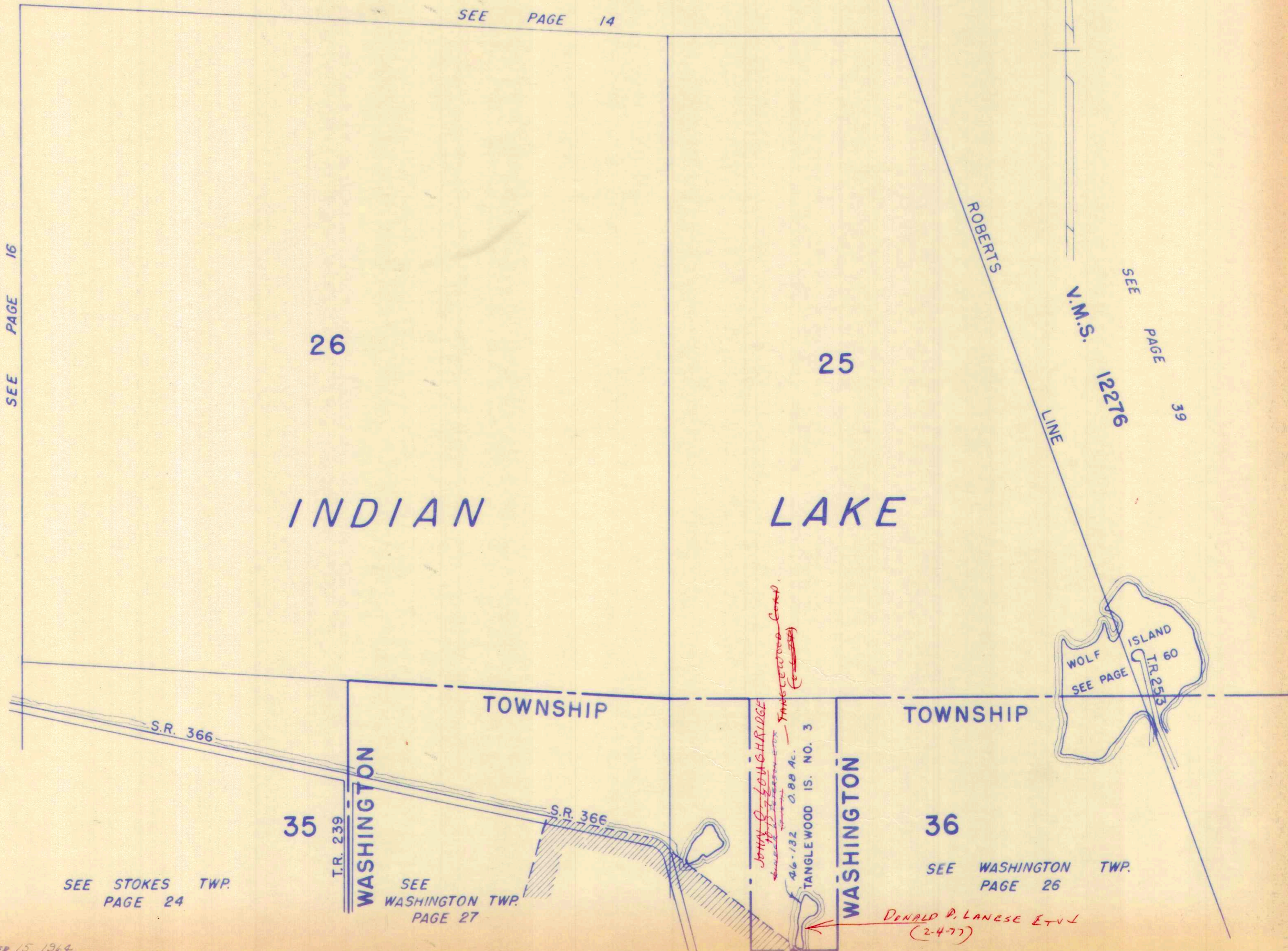
DETAIL
SCALE: 1" = 200'



SURVEY OR SECTION	SUB. NO.	NO. ACRES	GRANTOR	GRANTEE	ACRES TRANS'FRD	TRANS.	DATE OF TRANSFER	DEED		LOT NO.	SIZE		REMARKS
								VOL.	PAGE		FRONT	DEPTH	
36-6-8		46-132 0.88	ROBERT J. REID ETUX	LINDER W. PETERSON ETUX	46-132 0.88	✓	7-16-71	336	71-72	46-132 0.88			TANGLEWOOD IS. No. 3
		0.88	LINDER W. PETERSON ETUX	JOHN O. LOUGHRIDGE	88	✓	10-13-72	343	336 337	46-132			
36-6-8		46-132 0.88	JOHN O. LOUGHRIDGE ETUX	TANGLEWOOD CORPORATION	46-132 0.88	✓	6-6-74	353	340-341				
36-6-8		46-132 0.88	TANGLEWOOD CORPORATION	DONALD D. TANESE ETUX	46-132 0.88	✗	2-4-77	368	851 453	46-132			

STOKES TOWNSHIP
SECTIONS 25, 26, 35 & 36 - T.6S. - R.8E.

SCALE: 1" = 10 CHAINS = 660'



SEE PAGE 16

SEE PAGE 14

26

25

INDIAN

LAKE

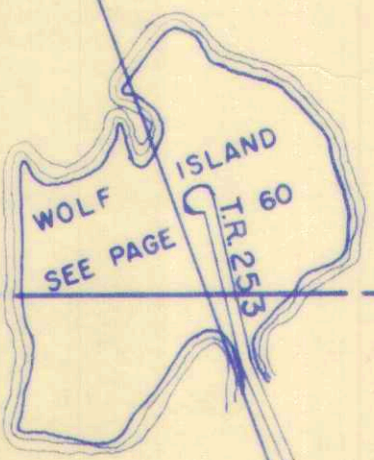
ROBERTS
LINE

V.M.S.

12276

SEE PAGE

39



TOWNSHIP

TOWNSHIP

S.R. 366

S.R. 366

35

36

T.R. 239
WASHINGTON

WASHINGTON

SEE STOKES TWP.
PAGE 24

SEE WASHINGTON TWP.
PAGE 27

SEE WASHINGTON TWP.
PAGE 26

DONALD P. LANESE ET AL
(2-4-77)

SURVEY OR SECTION	SUB. NO.	NO. ACRES	GRANTOR	GRANTEE	ACRES TRANS'FRD	TRANS.	DATE OF TRANSFER	DEED		LOT NO.	SIZE		REMARKS
								VOL.	PAGE		FRONT	DEPTH	
27-6-8		10.00	E. JANE AMMONS ET VIR (ROBERT C.)	JOHN D. EATON ETUX	0.27	✓	8-20-71	336	611-612				NEW SURVEY
27-6-8		1.00	NORVAL ARMSTRONG ETUX	MINA E. DAGUE	0.35	✓	10-28-71	337	592-593				70' OFF S. SIDE
27-6-8		5.70	ELEANOR P. FARQUER (DEC'D)	HAROLD G. WEEKS ETUX	5.70	✓	3-10-72	339	278-279				
27-6-8		5.84	CLARE DUFF	JAMES E. DUFF	5.84	✓	6-8-72	340	850-853				
27-6-8		5.84	JAMES E. DUFF	LAKESIDE TRAILER SALES, INC.	5.84	✓	6-8-72	340	854-855				
27-6-8		9.73	E. JANE AMMONS ET VIR (ROBERT C.)	JOHN D. EATON ETUX	0.10	✓	7-24-72	341	705-706				NEW SURVEY
27-6-8		9.63	E. JANE AMMONS ET VIR (ROBERT C.)	RALPH E. ROLFE ETUX	0.67	✓	10-10-72	343	266-267				NEW SURVEY
27-6-8		7.19	GROVER T. PRATT ETUX	LESTER B. PHILLIPS, JR. ETUX	7.19	✓	10-10-72	343	278-280				
27-6-8		8.96	E. JANE AMMONS ET VIR (ROBERT C.)	GAYLORD REED ETUX	0.51	✓	2-12-73	345	231-232				NEW SURVEY
27-6-8		8.44	E. JANE AMMONS ET VIR (ROBERT C.)	GAYLE REED ETUX	1.13	✓	4-13-73	346	230-231				NEW SURVEY
27-6-8		7.31	E. JANE AMMONS ET VIR (ROBERT C.)	RALPH E. ROLFE ETAL	0.61	✓	4-23-73	346	391-392				NEW SURVEY
27-6-8		6.70	E. JANE AMMONS ET VIR (ROBERT C.)	GAYLORD REED ETAL	0.27	✓	4-23-73	346	393-394				NEW SURVEY
27-6-8		16.59	D.W. SMITH ETUX	KENNETH E. STACHUR ETUX	0.55	✓	10-30-73	349	934-935				NEW SURVEY
27-6-8		6.43	E. JANE AMMONS ET VIR (ROBERT C.)	DONALD L. MURPHY	1.90	✓	6-6-74	353	329				NEW SURVEY
27-6-8		0.27 0.38	GAYLORD REED ETUX	CRAIG A. POLHAMUS ETUX	0.27 0.38	✓	9-5-75	360	101-103				
27-6-8		0.51	GAYLORD REED ETUX	STEPHEN D. ALTICK ETUX	0.51	✓	9-8-75	360	126-127				
27-6-8		4.53	ROBERT C. AMMONS ETUX	STEPHEN D. ALTICK ETUX	1.12	✓	12-11-75	361	454-455				NEW SURVEY
27-6-8		1.70	DONALD L. MURPHY	GAYLORD REED ETUX	1.90	✓	4-8-76	363	29-30				
27-6-8		0.35	LILIAN ECKE	EDITH FOCHT	0.35	✓	4-23-76	363	256-257				
27-6-8		0.35	DIXIE NEELY	" " "	0.35	✓	4-23-76	363	260-263				
27-6-8		0.35	EDITH FOCHT	WALLACE H. MCARTHUR ETUX	0.491	✓	4-26-76	363	264-269				NEW SURVEY
27-6-8		1.90	GAYLORD REED ETUX	KENNETH C. WALTER, II ETUX	1.90	✓	8-24-76	366	198-199				
27-6-8		1.74	ROBERT C. AMMONS ETUX	JACK E. BEUSCHLEIN, SR. ETAL	1.74	✓	10-20-76	367	109-110				
27-6-8		5.84	LAKESIDE TRAILER SALES, INC.	HAROLD G. WEEKS ETUX	0.55	✗	7-11-77	371	458-459				NEW SURVEY

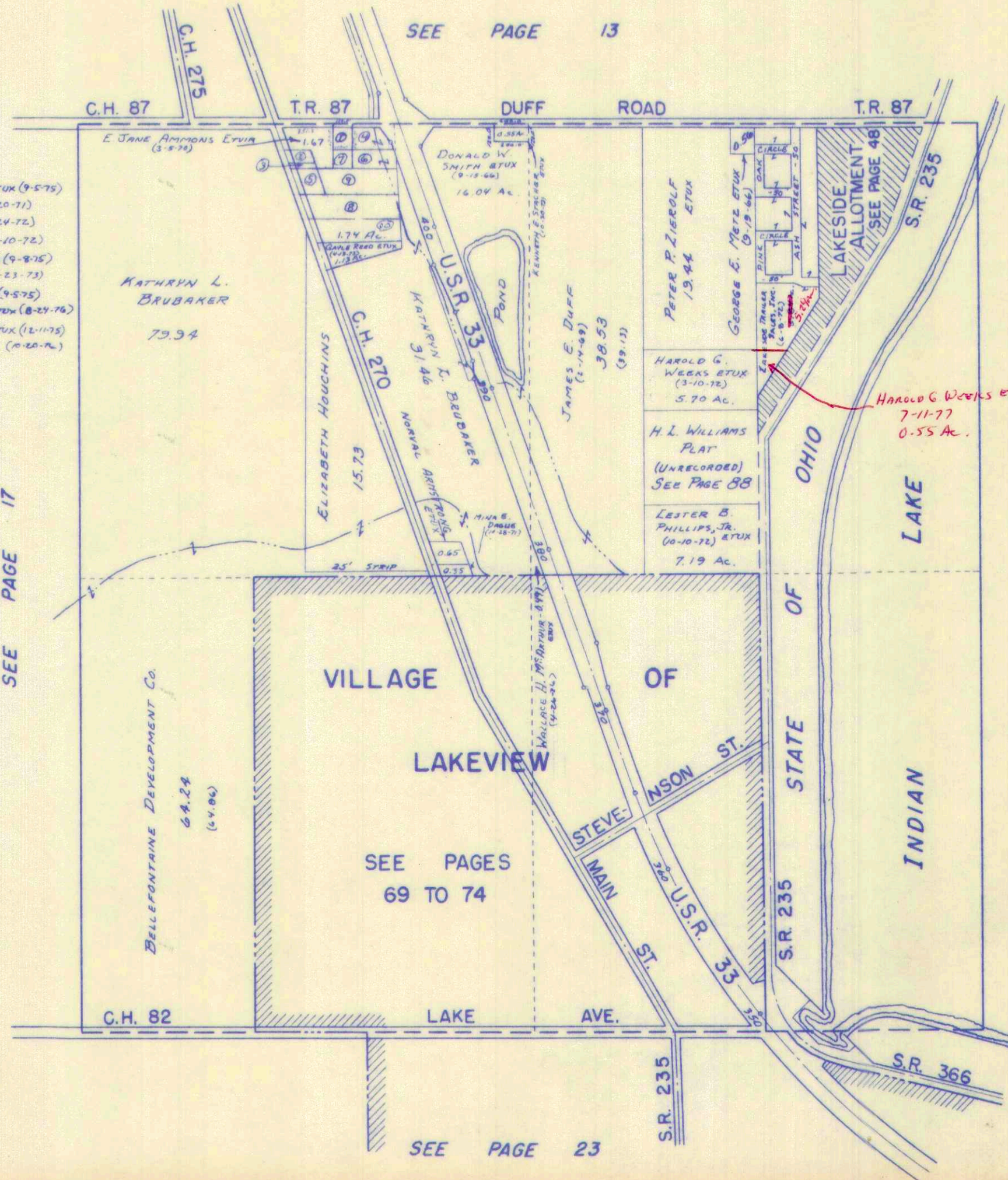
STOKES TOWNSHIP

SEC. 27 T.6S. R.8E.

SCALE: 1" = 10 CHAINS = 660'

SEE PAGE 13

- AMMONS TRACTS
- ① - 0.38 AC. - CRAIG A. POLHAMUS ETUX (9-5-75)
 - ② - 0.27 AC. - JOHN D. EATON ETUX (8-20-71)
 - ③ - 0.10 AC. - JOHN D. EATON ETUX (7-24-72)
 - ④ - 0.67 AC. - RALPH E. ROLFE ETUX (10-10-72)
 - ⑤ - 0.51 AC. - STEPHEN D. ALTICK ETUX (9-8-75)
 - ⑥ - 0.61 AC. - RALPH E. ROLFE ETUX (4-23-73)
 - ⑦ - 0.27 AC. - CRAIG A. POLHAMUS ETUX (9-5-75)
 - ⑧ - 1.90 AC. - KENNETH C. WALTER, II ETUX (8-24-76)
 - ⑨ - 1.12 AC. - STEPHEN D. ALTICK ETUX (12-11-75)
 - ⑩ - 1.74 AC. - JIM E. BRUSCHLEIN, SR ETUX (10-20-74)



5.84
 55
 5.29

Harold G. Weeks ETUX
 7-11-77
 0.55 AC.

SEE PAGE 17

SEE PAGE 15

SEE PAGE 23

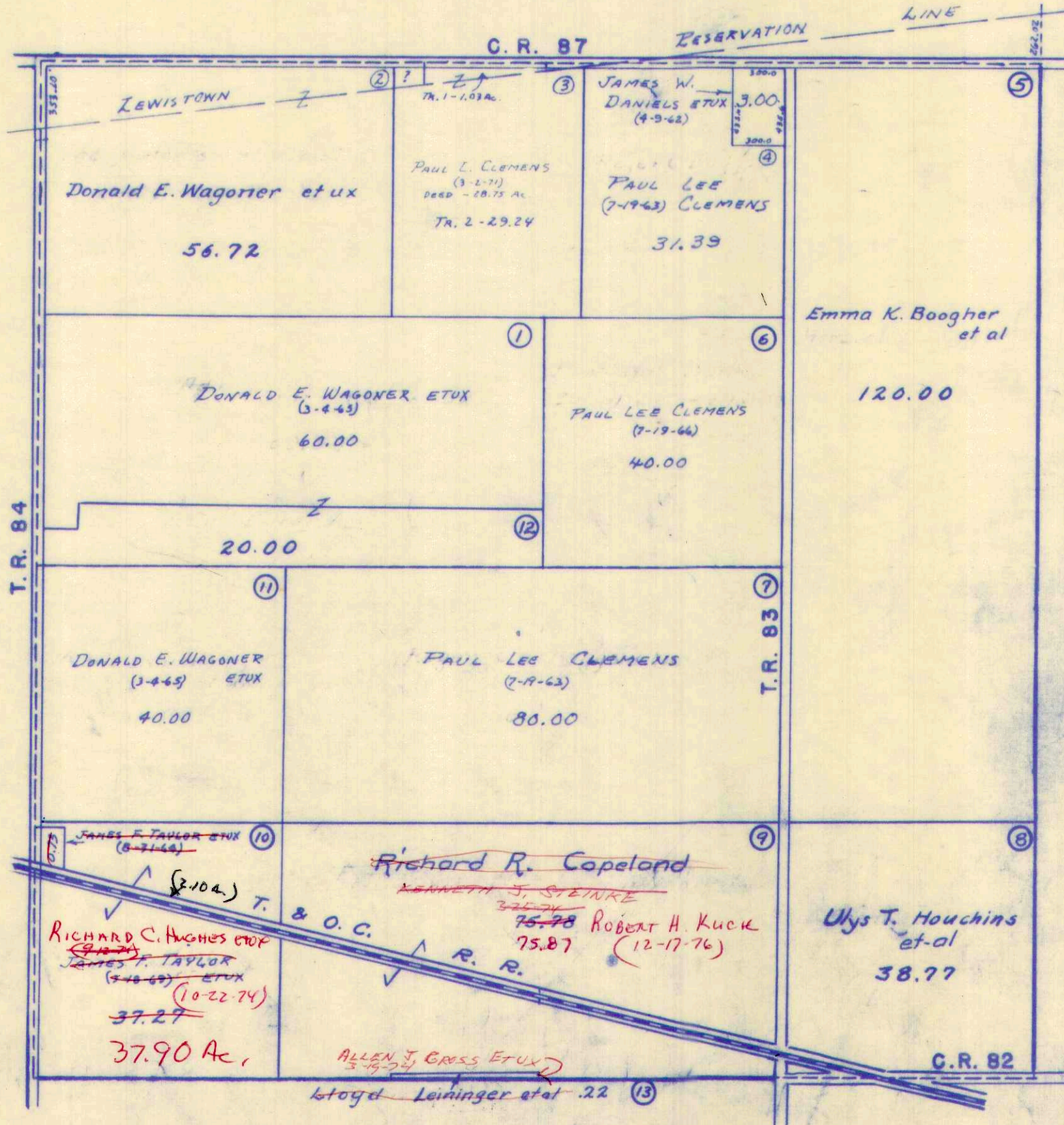
SURVEY OR SECTION	SUB. NO.	NO. ACRES	GRANTOR	GRANTEE	ACRES TRANS'FRD	TRANS.	DATE OF TRANSFER	DEED		LOT NO.	SIZE		REMARKS
								VOL.	PAGE		FRONT	DEPTH	

28-6-8	13	122	LLOYD LEININGER ETAL	ALLEN J. GROSS ETUX	22	✓	3-19-74	351	788- 769				
28-6-8	9	75.87	RICHARD R. COPELAND	KENNETH J. STEINKE	75.87	✓	3-25-74	351	890- 871				
28-6-8		37.90	JAMES F. TAYLOR ETUX	RICHARD C. HUGHES ETUX	37.90	✓	9-12-74	355	224- 225- 854-				
28-6-8		37.90	RICHARD C. HUGHES ETUX	MARILYN SCOTT	37.90	✓	10-22-74	355	855- 856-				
28-6-8		37.90	MARILYN SCOTT	RICHARD C. HUGHES ETUX	37.90	✓	10-22-74	355	857- 225-				
28-6-8		75.87	KENNETH J. STEINKE	ROBERT H. KUCK	75.87	✓	12-17-76	368	226				

SECTION 28 TOWN 6 S. RANGE 8 E.

SCALE 10 CHAINS TO THE INCH

See Page 12



See Page 18

See Page 16

$$\begin{array}{r} 37.27 \\ .23 \\ \hline 38.00 \end{array}$$

See Page 22

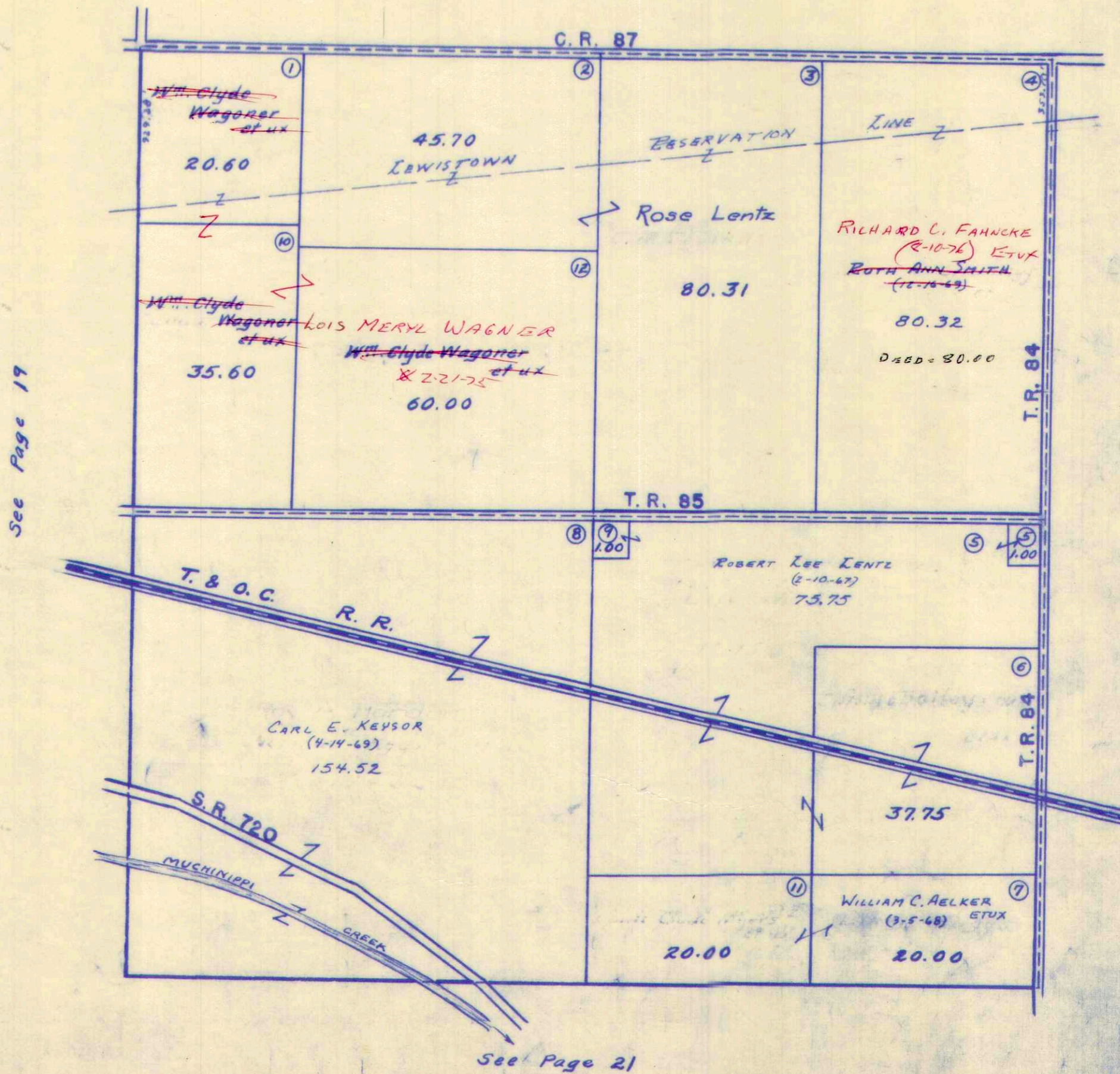
SURVEY OR SECTION	SUB. NO.	NO. ACRES	GRANTOR	GRANTEE	ACRES TRANS'FRD	TRANS.	DATE OF TRANSFER	DEED		LOT NO.	SIZE		REMARKS
								VOL.	PAGE		FRONT	DEPTH	

29-6-8		20.60 35.60 60.00	WILLIAM CLYDE WAGNER DEC'D	MERYL WAGNER	20.60 60.00 35.60	✓	2-21-75	357	246- 247				
29-6-8		80.00	RUTH ANN SMITH	RICHARD C. FAHNCKE ETUY	80.00	✓	8-10-76	365	754				

STOKES TOWNSHIP
SECTION 29 TOWN 6S. RANGE 8E.

SCALE 10 CHAINS TO THE INCH

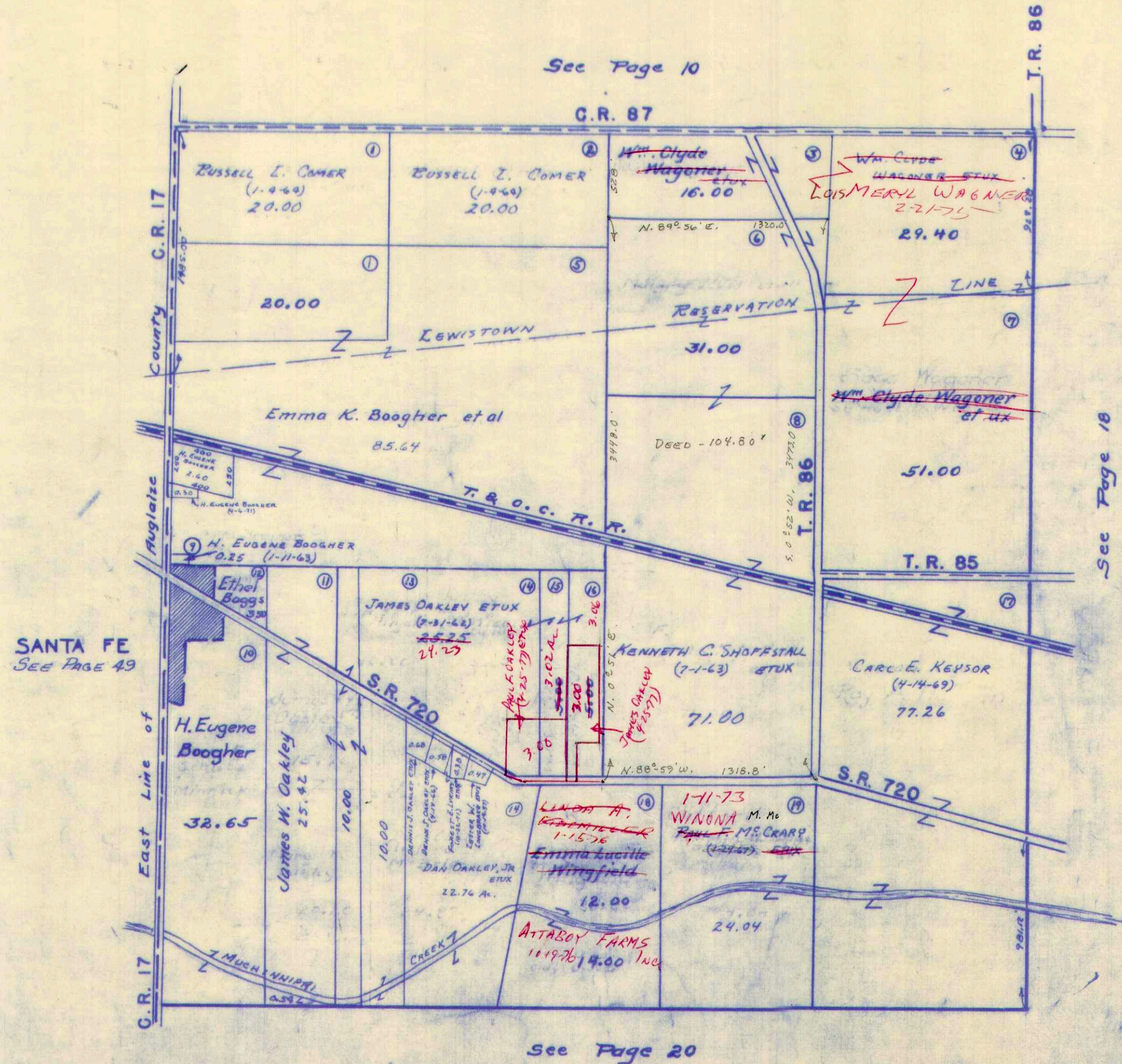
See Page 11



SURVEY OR SECTION	SUB. NO.	NO. ACRES	GRANTOR	GRANTEE	ACRES TRANS'FRD	TRANS.	DATE OF TRANSFER	DEED		LOT NO.	SIZE		REMARKS
								VOL.	PAGE		FRONT	DEPTH	
30-6-8	65	85.94	EMMA K. BOOGHER	H. EUGENE BOOGHER	0.30	✓	4-6-71	334	488-489				
30-6-8	14	0.38	NOAH S. PATTERSON ETUX	FORREST E. LYKINS ETUX	0.38	✓	10-22-71	337	492,498				
30-6-8	19	24.04	PAUL F. MCCRARY DEC'D	WINONA M. MCCRARY	24.04	✓	1-11-73	344	781				
30-6-8		29.40 16.00 51.00	WILLIAM CLYDE WAGNER	LOIS MERYL WAGNER	29.40 16.00 51.00	✓	2-27-75	357	246- 247				
30-6-8		14.00	EMMA LUCILLE YODER DEC'D	LEON WINGFIELD ETAL	14.00	✓	1-15-76	361	874- 877				
30-6-8		12.00 14.00	EDWIN B. WINGFIELD ETAL	LINDA A. EIDEMILLER	12.00 14.00	✓	1-15-76	361	878- 880				
30-6-8		14.00 12.00	LINDA A. EIDEMILLER ETUX	ATTABOY FARMS, INC.	14.00 12.00	✓	10-19-76	362	93-94				
30-6-8		5.00	JAMES OAKLEY ETUX	JAMES OAKLEY	5.00	✗	4-25-77	370	28- 29				New Survey
30-6-8		5.00 25.25	JAMES OAKLEY ETUX	PAUL F. OAKLEY ETUX	5.00	✗	4-25-77	370	30- 32				New Survey

STOKES TOWNSHIP
SECTION 30 TOWN 6 S. RANGE 8 E.

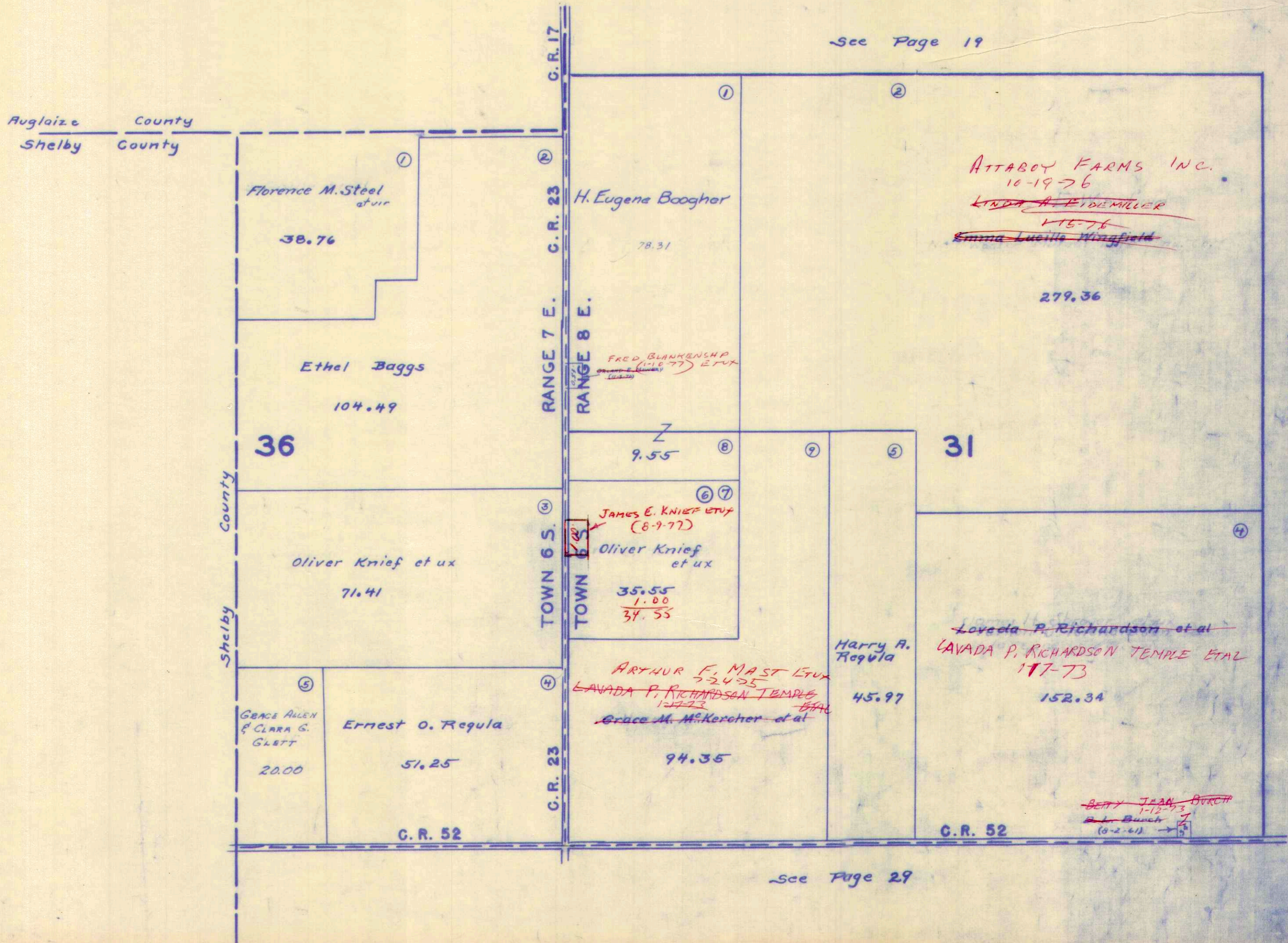
SCALE 10 CHAINS TO THE INCH



SURVEY OR SECTION	SUB. NO.	NO. ACRES	GRANTOR	GRANTEE	ACRES TRANS'FRD	TRANS.	DATE OF TRANSFER	DEED		LOT NO.	SIZE		REMARKS
								VOL.	PAGE		FRONT	DEPTH	
31-6-8		134	D.L. BURCH	BETTY JEAN BURCH	.34	✓	1-12-73	344	767				
31-6-8	9, 9	152.68 94.35	BETTY J. BURCH	LAVADA P. RICHARDSON TEMPLE	152.68 94.35	✓	1-17-73	344	842				
31-6-8	7	94.35	DON O. TEMPLE ETAL	ARTHUR F. MAST ETUX AFFIDAVIT TO CLEAR NAMECHANGE	94.35	✓	7-24-75	359	393 394				
31-6-8	9	94.35	GRACE M. MCKERCHER CARTER	LOVEADA P. RICHARDSON TEMPLE	94.39	✓	11-13-75	361	25-26				No TRANSFER
		279.36	ENMA LUCILLE YODER DEC'D	LEON WINGFIELD ETAL	279.36	✓	1-15-76	361	874- 877				
		279.36	EDWIN B. WINGFIELD ETAL	LINDA A. EIDEMILLER	279.36	✓	1-15-76	361	876- 880				
31-6-8		279.36	LINDA A. EIDEMILLER ETUX	ATTABOY FARMS, INC.	279.36	✓	10-19-76	367	93-94				
31-6-8		0.53	ORLAND E. MOWERY ETUX	FRED BLANKENSHIP BLANKENSHIP ETUX	0.53	✓	1-10-77	368	539				
31-6-8		35.55	OLIVER KNIEF ETUX	JAMES E. KNIEF ETUX	1.00	✗	8-9-77	371	787- 788				NEW SURVEY

STOKES TOWNSHIP
SECTION 31 TOWN 6 S. RANGE 8 E.
SECTION 36 TOWN 6 S. RANGE 7 E.

SCALE 10 CHAINS TO THE INCH



See Page 19

See Page 21

See Page 29

Auglaize County
Shelby County

Shelby County

G. R. 17
RANGE 7 E.
G. R. 23
TOWN 6 S.
G. R. 23

RANGE 8 E.
TOWN 6 S.

①
Florence M. Steel
at vir
38.76

Ethel Baggs
104.49
36

③
Oliver Knief et ux
71.41

⑤
GRACE ALLEN
& CLARA S.
GLETT
20.00

Ernest O. Regula
51.25
G. R. 52

①
H. Eugene Boogher
78.31
FRED BLANKENSHIP
(11-8-77) ETUX
(11-8-77)

⑧
9.55
⑥ ⑦
JAMES E. KNIEF ETUX
(8-9-77)
Oliver Knief
et ux
35.55
1.00
34.55

⑤
ARTHUR F. MAST ETUX
3-24-75
LAVADA P. RICHARDSON TEMPLE
1-17-73
Grace M. McKercher et al
94.35
G. R. 52

②
ATTABOY FARMS INC.
10-19-76
~~LINDA A. EIDEMILLER~~
1-15-76
~~Emma Lucille Wingfield~~
279.36

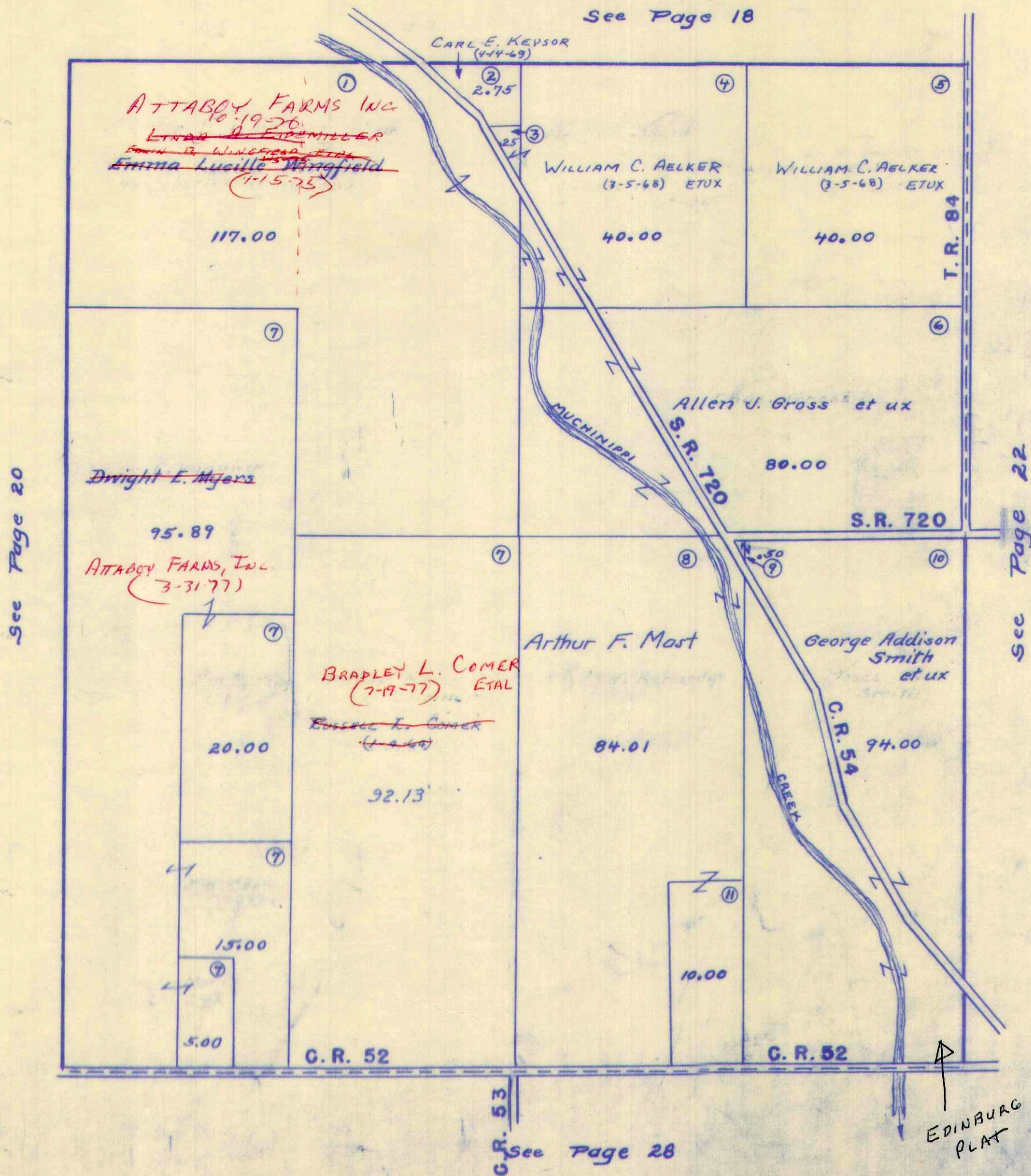
④
Harry A. Regula
45.97
Loveda P. Richardson et al
LAVADA P. RICHARDSON TEMPLE ETAL
1-17-73
152.34
BETTY JEAN BURCH
1-12-63
Bunch J
(8-2-61) → 5

G. R. 52

SURVEY OR SECTION	SUB. NO.	NO. ACRES	GRANTOR	GRANTEE	ACRES TRANS'FRD	TRANS.	DATE OF TRANSFER	DEED		LOT NO.	SIZE		REMARKS
								VOL.	PAGE		FRONT	DEPTH	
32-6-8		117.00	EMMA LUCILE YODER DEC'D	EDWIN B. WINGFIELD ETAL	117.00	✓	1-15-76	361	871-873				
32-6-8		117.00	" " " "	LEON WINGFIELD ETAL	117.00	✓	1-15-76	361	874-877				
32-6-8		117.00	EDWIN B. WINGFIELD ETAL	LINDA A. EIDEMILLER	117.00	✓	1-15-76	361	878-880				
32-6-8		117.00	LINDA A. EIDEMILLER ETUX	ATTABOY FARMS INC.	117.00	✓	10-19-76	367	93-94				
32-6-8		95.89 + 20.00 15.00 + 5.00	DWIGHT E. MYERS ETUX	ATTABOY FARMS, INC.	95.89 + 20.00 15.00 + 5.00	✗	3-31-77	369	577-579				DEED - 134.00 + 1.89
32-6-8		92.13	RUSSELL L. COMER ETUX	BRADLEY L. COMER ETAL	92.13	✗	7-19-77	371	611-612				

SECTION 32 TOWN 6 S. RANGE 8 E.

SCALE 10 CHAINS TO THE INCH



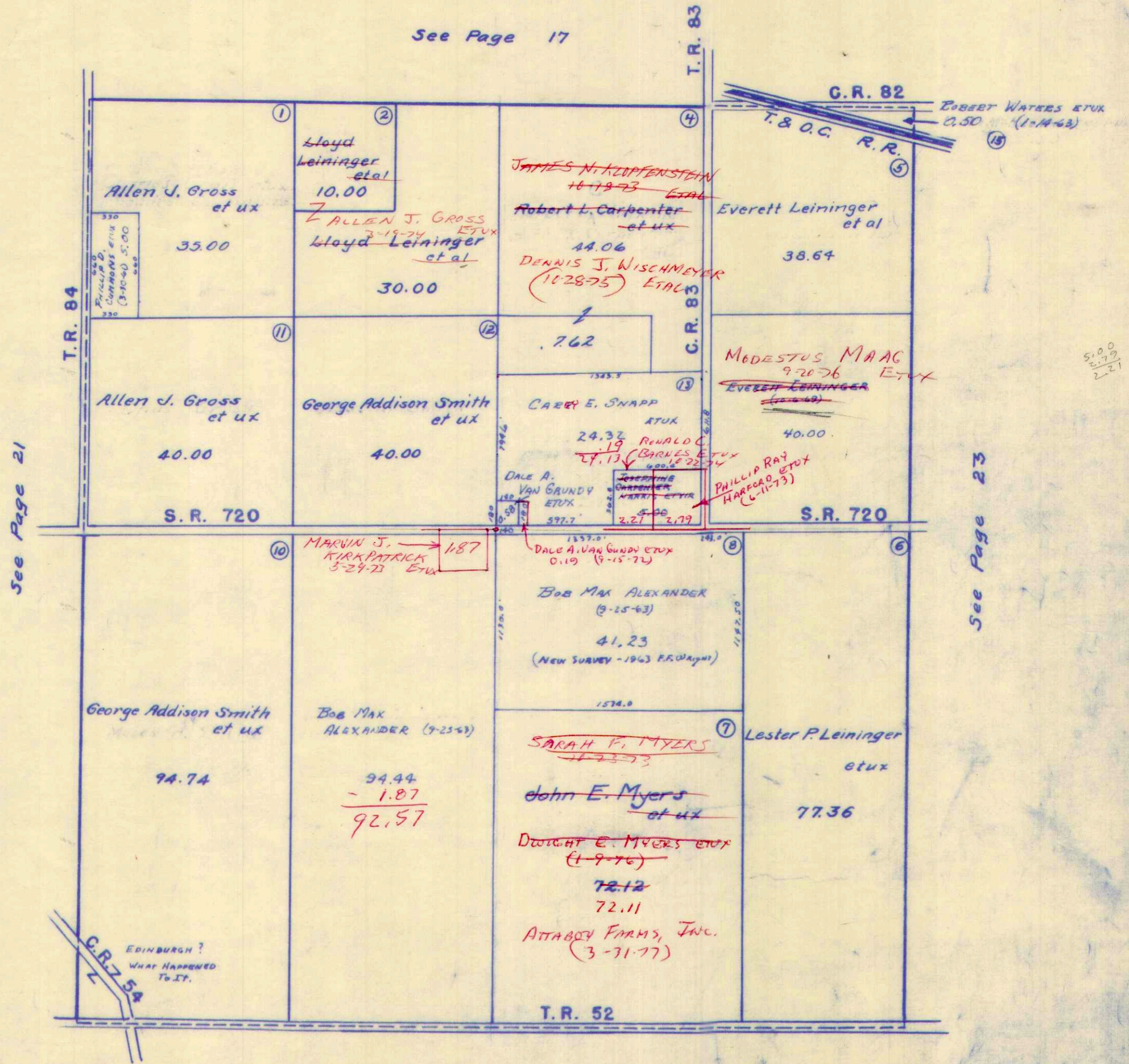
SURVEY OR SECTION	SUB. NO.	NO. ACRES	GRANTOR	GRANTEE	ACRES TRANS'FRD	TRANS.	DATE OF TRANSFER	DEED		LOT NO.	SIZE		REMARKS
								VOL.	PAGE		FRONT	DEPTH	
33-6-8	13	24.32	CAREY E. SWAPP ETUX	DALE A. VAN GUNNY ETUX	0.19	✓	9-15-72	342	916-917				New Survey
33-6-8		94.44	BOB MAX ALEXANDER	MARVIN J. KIRKPATRICK ETUX	1.87	✓	3-29-73	347	205-206				" "
33-6-8	13	5.00	ROBERT T. HARRIS ETUX	PHILLIP RAY HARFORD ETUX	2.79	✓	6-11-73	347	463-464				New Survey
33-6-8	4	44.06 7.62	ROBERT L. CARPENTER ETUX	JAMES N. KLOPFENSTEIN ETAL	44.06 7.62	✓	10-18-73	349	760-762				
33-6-8	7	72.12	JOHN E. MYERS DEC'D	SARR SARAH F. MYERS	72.12	✓	10-23-73	349	798-800				
33-6-8	2	30.00 10.00	LLOYD LEININGER ETAL	ALLEN J. GROSS ETUX	30.00 10.00	✓	3-19-74	351	768-769				
33-6-8		2.21	ROBERT T. HARRIS ETUX	RONALD C. BARNES ETUX	2.21	✓	10-22-74	355	836-837				
33-6-8		7.62 44.06	JAMES N. KLOPFENSTEIN ETUX	DENNIS J. WISCHMEYER ETAL	7.62 44.06	✓	10-28-75	360	810-813				
33-6-8		72.11	SARAH F. MYERS	DWIGHT E. MYERS ETUX	72.11	✓	1-9-76	361	793-794				
33-6-8		40.00	LESTER LEININGER ETAL	MODESTUS MAAG ETUX	40.00	✓	9-20-76	366	637				
33-6-8		72.11	DWIGHT E. MYERS ETUX	ATTABOY FARMS, INC.	72.11	✗	3-31-77	369	577-579				

STOKES TOWNSHIP

SECTION 33 TOWN 6S. RANGE 8 E.

SCALE 10 CHAINS TO THE INCH

See Page 17



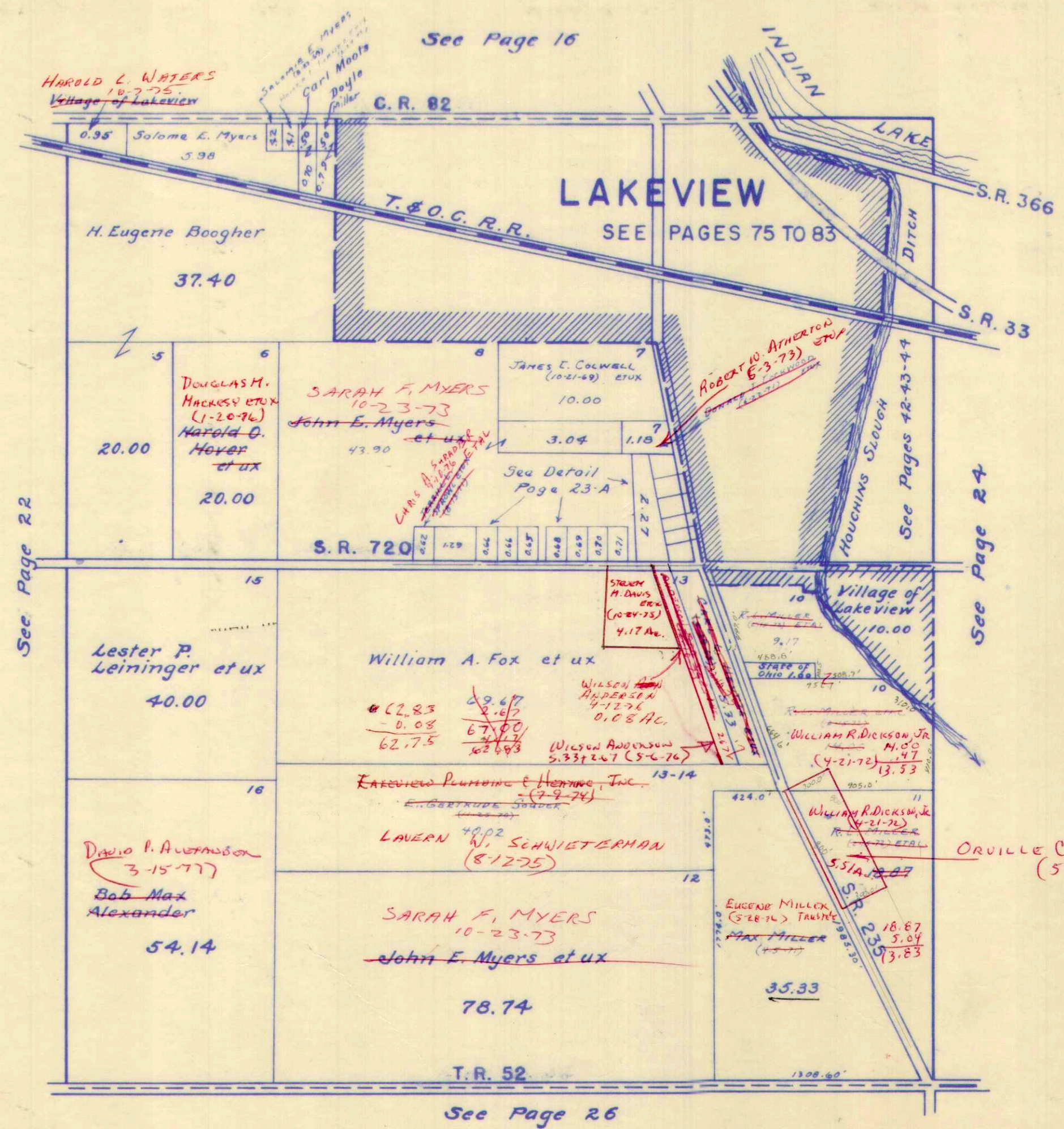
See Page 21

See Page 23

See Page 27

SURVEY OR SECTION	SUB. NO.	NO. ACRES	GRANTOR	GRANTEE	ACRES TRANS'FRD	TRANS.	DATE OF TRANSFER	DEED		LOT NO.	SIZE		REMARKS
								VOL.	PAGE		FRONT	DEPTH	
34-6-8	11	35.33	EMMA MILLER	MAX MILLER	35.33	✓	4-5-71	334	506-507				
34-6-8	11	18.87	HENRY MILLER (DECD)	GAYNELL MILLER	18.87	✓	4-23-71	334	760				
34-6-8	6	44.52	JOHN E. MYERS ETUX	TERRILL L. SPROUL ETUX	0.62	✓	8-13-71	336	558-559				
34-6-8	7	1.18	LAMBERT E. STODER ETUX	DONALD J. LOCKWOOD ETUX	1.18	✓	6-22-71	335	637-638				
34-6-8	10		GAYNELL MILLER DEED	R. L. MILLER ETAL.	9.17	✓	2-15-72	338	953				STOKES
34-6-8			GAYNELL MILLER DEED	R. L. MILLER ETAL.	14.00	✓	2-15-72	338	953				"
34-6-8			GAYNELL MILLER DEED	R. L. MILLER ETAL.	18.87	✓	2-15-72	338	953				"
34-6-8			LEONARD B. JACOBS ETUX	HOMER L. TURNER, ETUX	0.41	✓	2-24-72	339	60-61				"
34-6-8		9.17-14.00	R. L. MILLER ETAL	WILLIAM R. DICKSON, JR.	9.17-14.00	✓	4-21-72	340	10-12				
34-6-8	10-11	18.87 14.00 16.87	WILLIAM R. DICKSON, JR.	CAVILLE C. STACHLER ETUX	5.51	✓	5-24-72	340	579-580		800.0'	300.0'	0.47 A. OUT OF 14.00 5.04 A. OUT OF 16.87
34-6-8	7	1.18	DONALD J. LOCKWOOD ETUX	ROBERT W. ATHERTON ETUX	1.18	✓	5-3-73	346	703				
34-6-8	12	3.04 43.90 78.74	JOHN E. MYERS DECD	SARAH SARAH F. MYERS	78.74	✓	10-23-73	349	801				
34-6-8	13	5.33	CARL L. HENTZE ETUX	ANDERSON FORD SALES INC.	5.33	✓	10-25-73	349	815				
34-6-8		69.67	WILLIAM A. FOX ETUX	ANDERSON FORD SALES INC.	2.67	✓	12-10-73	350	513				NEW SURVEY
34-6-8		40.02	E. GERTRUDE SOUNDER	LAKEVIEW PLUMBING AND HEATING, INC.	40.02	✓	7-9-74	353	917				
34-6-8		40.02	LAKEVIEW PLUMBING, HEATING, INC.	LAVERN W. SCHWIETERMAN	40.02	✓	8-12-75	359	650-651				
34-6-8		0.95	VILLAGE OF LAKEVIEW	HAROLD L. WATERS	0.95	✓	10-7-75	360	547-548				
34-6-8		67.06	WILLIAM A. FOX ETUX	STEVEN M. DAVIS ETUX	4.17	✓	10-24-75	360	771				NEW SURVEY
34-6-8		20.00	HAROLD O. HOUVER ETUX	DOUGLAS M. MACKESY ETUX	20.00	✓	1-20-76	361	931-932				
34-6-8		62.83	WILLIAM A. FOX ETUX	WILSON ANDERSON	0.08	✓	4-12-76	363	139-140				NEW SURVEY
34-6-8		5.33 2.67	ANDERSON FORD SALES, INC.	WILSON ANDERSON	5.33 2.67	✓	5-6-76	363	491-493				
34-6-8		35.33	MAX M. MILLER (DECD)	EUGENE MILLER, TRUSTEE	35.33	✓	5-28-76	364	429-430				
34-6-8		0.62	TERRILL L. SPROUL ETUX	CHRIS A. SCHRADER ETAL	0.62	✓	9-10-76	366	477-478				
34-6-8		54.14	BOB MAY ALEXANDER	DAVID P. ALEXANDER	54.14	✗	3-15-77	369	340				

STOKES TOWNSHIP
SECTION 34 TOWN 6 S. RANGE 8 E.
SCALE 10 CHAINS TO THE INCH



TR. I
9.39
.11
9.28 DEED
9.17 TAX DUAL

SURVEY OR SECTION	SUB. NO.	NO. ACRES	GRANTOR	GRANTEE	ACRES TRANS'FRD	TRANS.	DATE OF TRANSFER	DEED		LOT NO.	SIZE		REMARKS
								VOL.	PAGE		FRONT	DEPTH	
34-6-8			Charles F Eley Etux	Terrill L. Sprout Etux	0.70	✓	5-21-71	335	175-176			Stakes	
34-6-8			Linda E. Taylor Etux	Lambert E. Studer Etux	0.68	✓	6-22-71	335	635-636			"	
34-6-8		1.18	Lambert E Studer Etux	Donald J. Lockwood Etux	1.18	✓	6-22-71	335	637-638			422A except 3.09A	
			CAYNELL MILLER	R.L. MILLER ETAL	16.87		2-15-71					STAKES	
34-6-8		0.69	LINDA E. TAYLOR ETUX	JACK F. KROUSKOP ETUX	0.69	✓	6-12-72	340	903-906				
		0.68	LAMBERT E. STUDER ETUX	LESLIE D. PICKERING ETUX	0.68	✓	7-20-72	341	864-865				
34-6-8		0.69	JACK F. KROUSKOP ETUX	ROBERT E. MINNICH ETAL	0.69	✓	12-15-72	344	323-324				
34-6-8		.69	ROBERT E. MINNICH ETAL	RUTH AMANDA MINTLING	.69	✓	4-22-74	352	447-448				
34-6-8		1.29	H. WRAY STINER DEC'D	THELMA B. STINER	1.29	✓	2-14-75	357	187-188				
34-6-8		0.66	LAVERN W. SCHWIETZMAN ETUX	MILES S. ANDREWS ETUX	0.66	✓	7-8-75	359	280-281				
34-6-8		0.71	REX REED ETUX	WILLIAM A. FOX ETUX	0.71	✓	10-28-75	360	818				
34-6-8		0.64	CARL L. HENTZE DEC'D	FLORENCE P. HENTZE	0.64	✓	4-27-76	363	313-314				
34-6-8		0.52	MARGARET M. WALTERS, DEC'D	BOB. J. WALTERS	0.52	✗	9-16-77	372	652-654				

STOKES TOWNSHIP

SEC. 34 T.6S. R.8E. PART

UNRECORDED PLAT OF NELSON E. FOX

JOHN E. MYERS SURVEYS

SCALE: 1"=100'

SEE PAGE 23

~~SARAH X F. MYERS~~
~~10-23-73~~
~~EDWIN E. MYERS ETUX~~

3.04 Ac

ROBERT W. ATHERTON ETUX
(5-3-73)

~~EDWIN E. MYERS ETUX~~

1.18 Ac.

SEE PAGE 23

~~THELMA B. STINER~~
~~H. WRAY STINER~~
~~(2-14-75)~~
ETUX

1.29

SARAH. H. MYERS

~~JAMES E. MYERS ETUX~~

43.90 Ac. Pr.

SEE PAGE 82

EDWARD R. CHRISTMAS ETUX (3-16-70) 0.66

MILES S. ANDREWUS ETUX (8-8-75) 0.66
~~LAVERN W. SCHWERTMAN ETUX (9-17-65)~~

LEONARD B. JACOBS ETUX (1-8-65) 0.65

PROPOSED 50 FOOT STREET

~~LESLIE D. PICKERING~~
7-20-70 0.68

RUTH AMANDA MINTLING
JACK F. 4-22-74
~~KROUSKOP ETUX~~
LINDA E. FAYOR
(2-28-69)
(6-12-71)
0.69
~~ROBERT E. MANNICH ETUX~~
7-16-72

TERRILL L. SPRULL ETUX (5-21-71) 0.70

WILLIAM D. FOX
10-28-75 ETUX
~~ETUX~~
(5-7-62)
0.71

PROPOSED 50 FOOT STREET

SHIRLEY ANN LEWELLEN (3-22-65) (4-56)? 2.27 Ac.

RICHARD POWERS SMITH (5-9-63) 0.35

FLORENCE P. CARL HENTIE ETUX (4-27-76) 0.64

CHARLES L. MARSHALL ETUX 0.57

BOB JACK WALTERS (8-16-77) 0.52

RICHARD C. MITCHELL ETUX 0.52

S.R. 235

CORPORATION

P.T. STA. 362+64

S.R. 720

S.R. 720

LINE

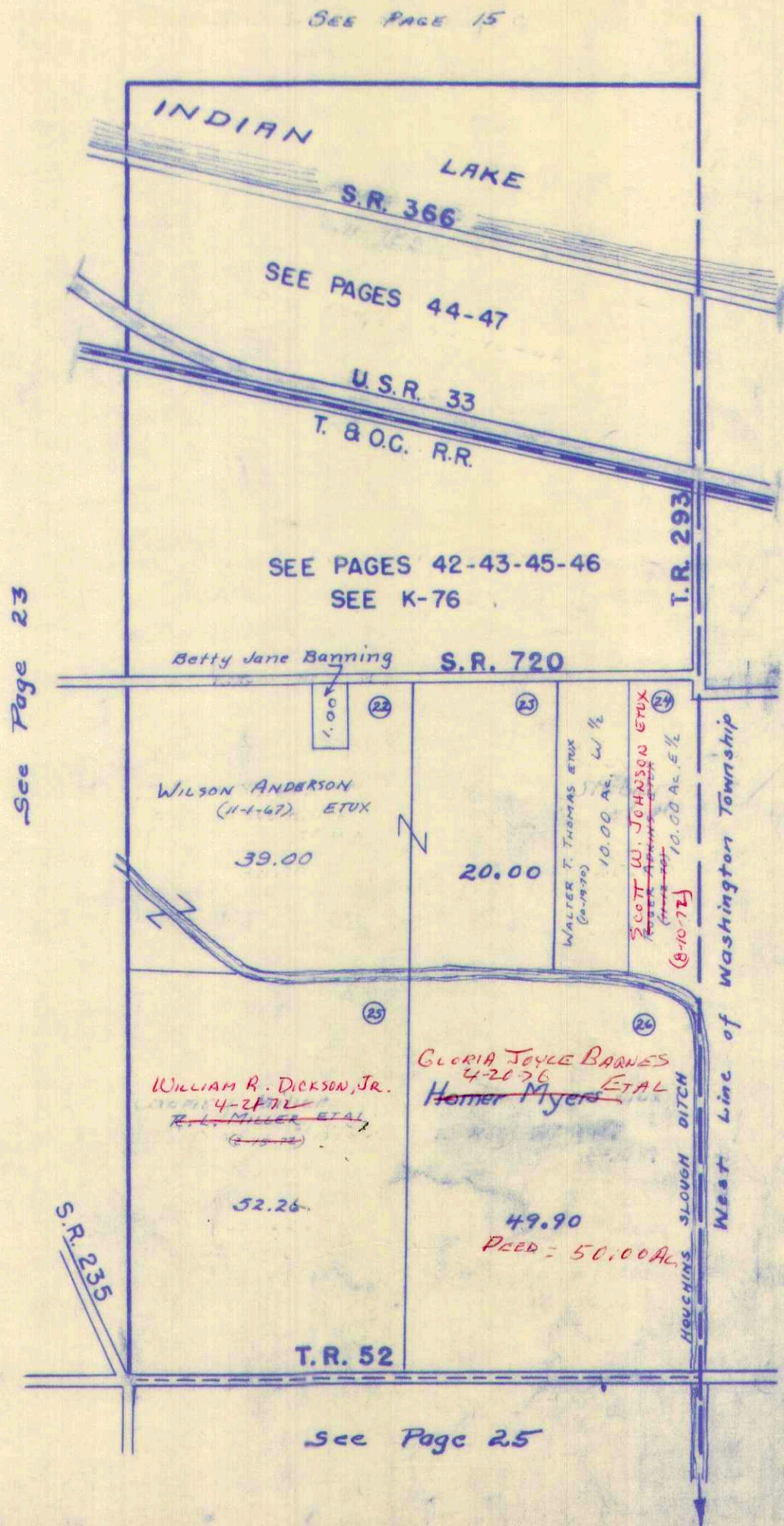
S.R. 235

SEE PAGE 23

SURVEY OR SECTION	SUB. NO.	NO. ACRES	GRANTOR	GRANTEE	ACRES TRANS'FRD	TRANS.	DATE OF TRANSFER	DEED		LOT NO.	SIZE		REMARKS
								VOL.	PAGE		FRONT	DEPTH	
35-6-8	25	52.26	CAYNELL MILLER	A.L. MILLER ETAL.	52.26	✓	2-15-72	338	982				STOKES
35-6-8	25	52.26	R.L. MILLER ETAL	WILLIAM R. DICKSON, JR.	52.26	✓	4-31-72	340	10				
35-6-8	24	10.00	ROGER ADKINS ETUX	SCOTT W. JOHNSON ETUX	10.00	✓	8-10-72	342	289				
35-6-8		50.00	HOMER MYERS	GLORIA JOYCE BARNES ETAL	50.00	✓	4-20-76	363	196 198				

STOKES TOWNSHIP
SECTION 35 TOWN 6 S. RANGE 8 E.

SCALE 10 CHAINS TO THE INCH

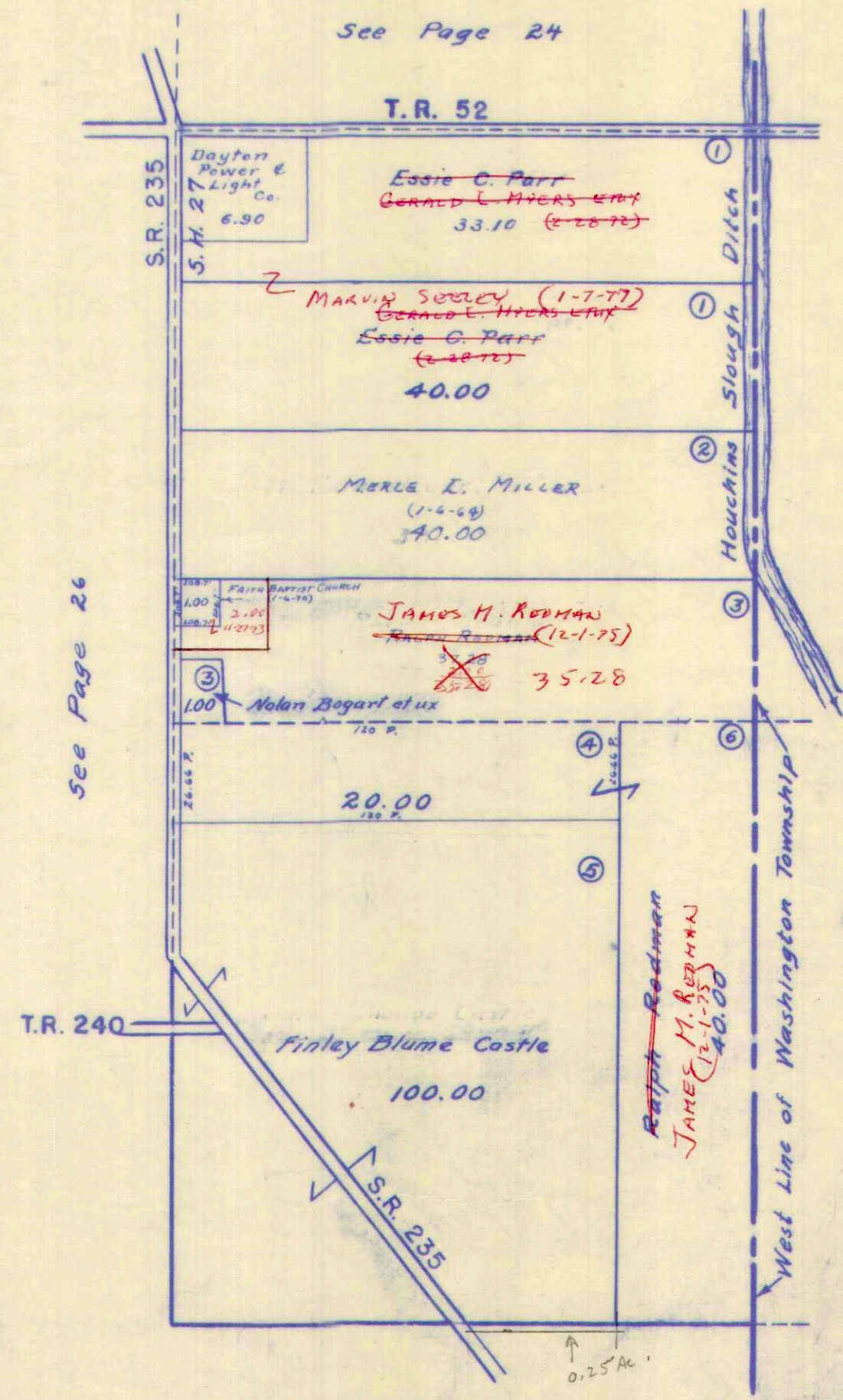


SURVEY OR SECTION	SUB. NO.	NO. ACRES	GRANTOR	GRANTEE	ACRES TRANS'FRD	TRANS.	DATE OF TRANSFER	DEED		LOT NO.	SIZE		REMARKS
								VOL.	PAGE		FRONT	DEPTH	

2-7-8	1		ESSA G. PARR	GERALD L. MYERS ETUX	^{44.00} 33.10	✓	2-28-72	339	40-81				STOKES.
2-7-8	3	37.28	RALPH REDMAN ETUX	FAITH BAPTIST CHURCH OF LAKEVIEW	2.00	✓	11-27-73	350	319 320				NEW SURVEY
2-7-8		35.28 + 20.00 + 40.00	RALPH REDMAN (DECD)	JAMES M. REDMAN	35.28 + 20.00 + 40.00	✓	12-1-75	361	257 260				
2-7-8		40.00 33.10	GERALD L. MYERS ETAL	MARVIN SEELEY	40.00 33.10	✓	10-7-77	368	493 494				

STOKES TOWNSHIP
SECTION 2 TOWN 7S. RANGE 8 E.

SCALE 10 CHAINS TO THE INCH



See Page 24

T.R. 52

S.R. 235
S.M. 27

Dayton
Power &
Light
Co.
6.90

~~Essie C. Parr~~
~~Gerald L. Myers et ux~~
33.10 (2-28-72)

2 ~~Marvin Sorely (1-7-77)~~
~~Gerald L. Myers et ux~~
~~Essie C. Parr~~
~~(2-28-72)~~
40.00

MERLE L. MILLER
(1-4-64)
40.00

1.00
Fairview Baptist Church
(1-4-70)
1.00
2.00
11/27/73

~~JAMES H. REDMAN~~
~~Ralph Redman (12-1-75)~~
35.28
35.28

1.00 Nolan Bogart et ux
1.00

20.00
100 P.

T.R. 240

Finley Blume Castle
100.00

S.R. 235

~~Ralph Redman~~
JAMES H. REDMAN
(12-1-75)
40.00

West Line of Washington Township

0.25 Ac

39.28
- 1.00
38.28
- 1.00
37.28
- 2.00
35.28

See Page 26

See Page 33

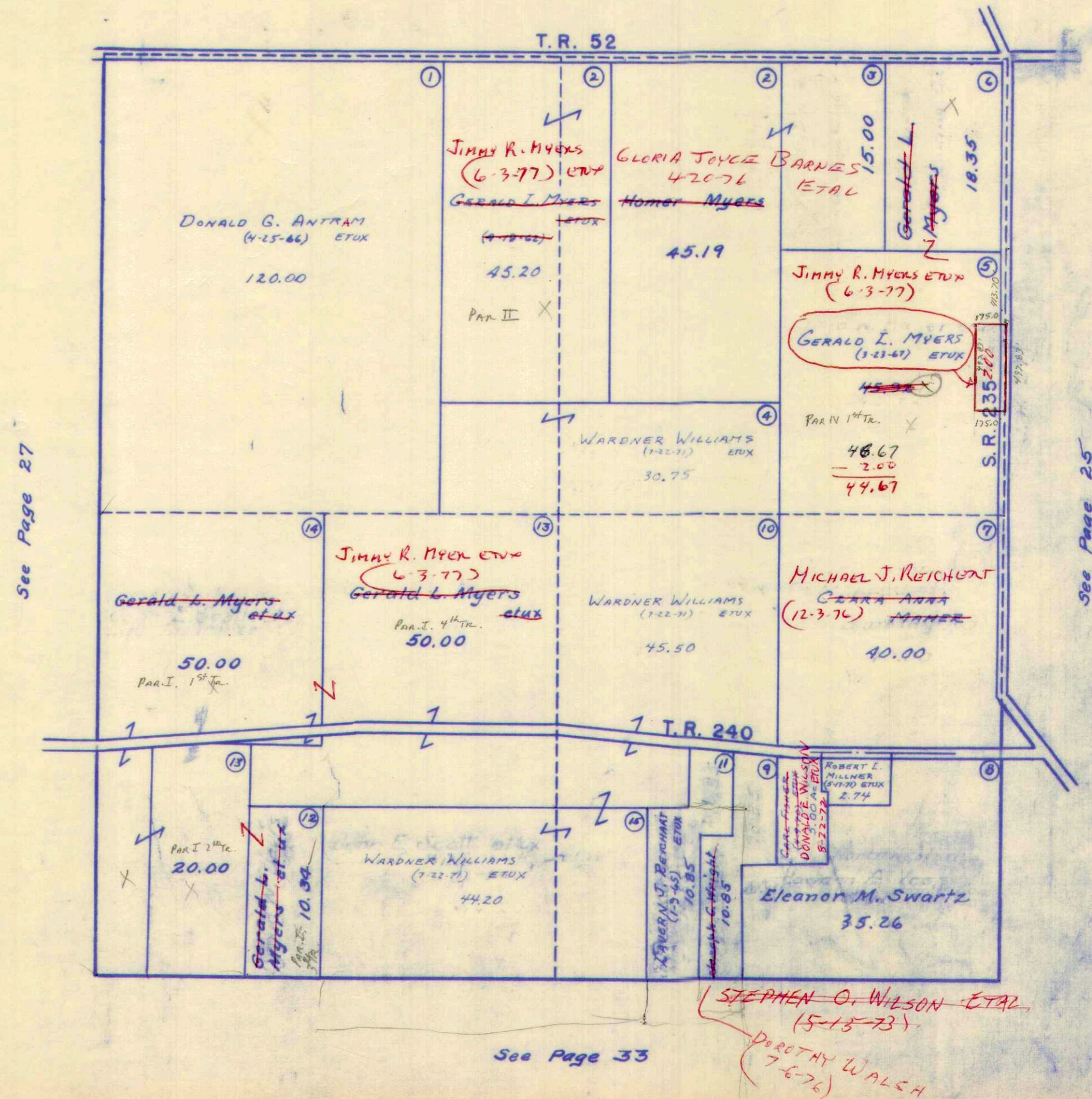
SURVEY OR SECTION	SUB. NO.	NO. ACRES	GRANTOR	GRANTEE	ACRES TRANS'FRD	TRANS.	DATE OF TRANSFER	DEED		LOT NO.	SIZE		REMARKS
								VOL.	PAGE		FRONT	DEPTH	
3-7-8		2.74	Barbara J. Spath Etux	Robert L. Miller Etux	2.74	✓	5-17-71	335	88-89			Stakes	
26 3-7-8		59.45	WILLBUR L. WILLIAMS DEED	WARREN W. WILLIAMS ETAL	44.20	✓	7-22-71	336	159-161			STAKES	
3-7-8		"	"	"	45.25	✓	7-22-71	336	159-161			"	
3/10-7-8		44.20	Herbert Williams	WARDNER WILLIAMS	44.20	✓	1-22-72	338	675-678			"	
3/10-7-8		45.50	"	"	42 int 45.50	✓	1-22-72	338	675-678			"	
3-7-8		30.00	"	"	1/2 int 30.00	✓	1-22-72	338	675-678			"	
3-7-8		5.00	CARL FISHER ETUX	DONALD E. WILSON ETUX	5.00	✓	8-22-72	342	489-490				
3-7-8	9	10.85	JOSEPH CARROL WRIGHT ETUX	STEPHEN O. WILSON ETAL	10.85	✓	5-15-73	346	905-916				
3-7-8		45.19	HOMER MYERS	GLORIA JOYCE BARNES ETAL	45.19	✓	4-20-76	363	196-198				
3-7-8		15.00	"	"	15.00	✓	"	"	"				
3-7-8		10.85	STEPHEN O. WILSON ETUX	DOROTY WALSH	10.85	✓	7-6-76	365	197-198				
3-7-8		40.00	CLARA A. MAHER (GUARDIAN DEED)	MICHAEL J. REICHERT	40.00	✓	12-3-76	368	8				
3-7-8		10.34 + 20.00 30.34	GERALD T. MYERS ETUX	GINNY R. MYERS ETUX		✗	6-3-77	370	683-686			GERALD L. MYERS RETAINS 2.00 AC. OUT OF 46.67 AC. TRACT.	
3-7-8		2.00	GERALD L. MYERS ETUX	JAMES C. DODGE ETUX	2.00	✗	6-13-77	370	856-857				
3-7-8		2.00	JAMES C. DODGE ETUX	GERALD L. MYERS ETUX	2.00	✗	6-13-77	370	858-859				

STOKES TOWNSHIP

SECTION 3 TOWN 7 S. RANGE 8 E.

SCALE 10 CHAINS TO THE INCH

See Page 23



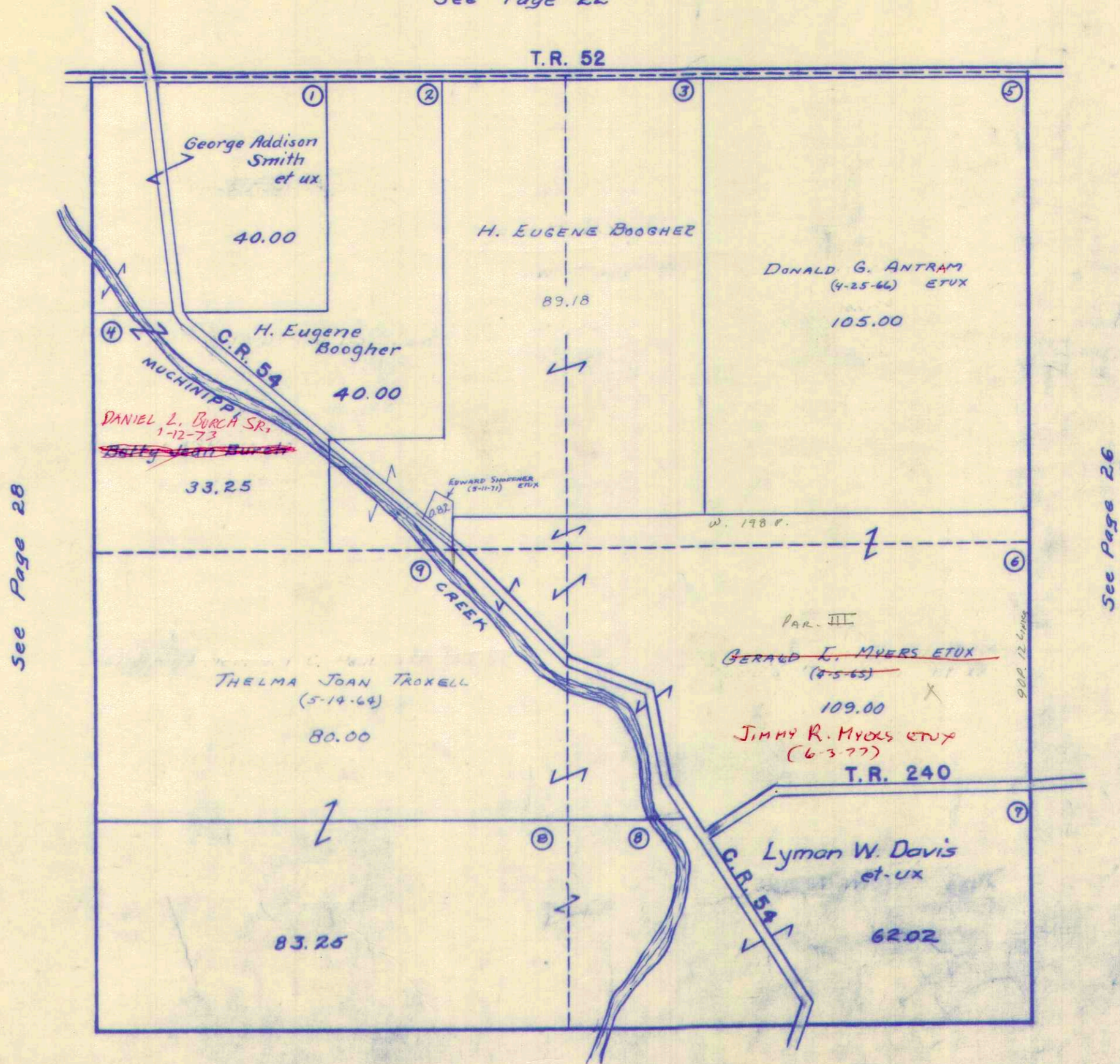
SURVEY OR SECTION	SUB. NO.	NO. ACRES	GRANTOR	GRANTEE	ACRES TRANS'FRD	TRANS.	DATE OF TRANSFER	DEED		LOT NO.	SIZE		REMARKS
								VOL.	PAGE		FRONT	DEPTH	

4-7-85	3	40.00	H. Eugene Boogher Etux	Edward Shoffner Etux	0.82	✓	5-11-71	334	477-478				Stokes
4-7-85	4	33.25	BETTY JEAN BURCH	DANIEL L. BURCH SR.	33.25	✓	1-12-73	344	75-76				
4-7-8		109.00	GERALD T. MYERS ETUX	JIMMY R. MYERS ETUX	109.00	✗	6-3-77	370	683-686				

SECTION 4 TOWN 7 S. RANGE 8 E.

SCALE 10 CHAINS TO THE INCH

See Page 22



See Page 28

See Page 26

See Page 32

SURVEY OR SECTION	SUB. NO.	NO. ACRES	GRANTOR	GRANTEE	ACRES TRANS'FRD	TRANS.	DATE OF TRANSFER	DEED		LOT NO.	SIZE		REMARKS
								VOL.	PAGE		FRONT	DEPTH	
5-78 E	9, 11	40.00	BETTY JEAN BURCH	DANIEL L. BURCH SR.	40.00	✓	1-12-73	344	769				
	14, 3, 4	80.00					80.00				760		
5-7-8	8	40.00	WILLIAM ELSON ROSE ETUX	OLIVER KNIEP ETAL	40.00	✓	2-7-73	346	140				
5-7-8	3	80.00	GRACE L. ALEXANDER DEC'D	BOB MAX ALEXANDER	80.00	✓	3-15-74	351	703				
5-7-8		4.00	SHADY LANE FARMS, INC.	TERRANCE E. FEEHAN ETUX	4.00	✓	3-27-75	357	702				
5-7-8		4.00	" " "	" " "	4.00	✓	3-27-75	357	816				RE-RECORDED

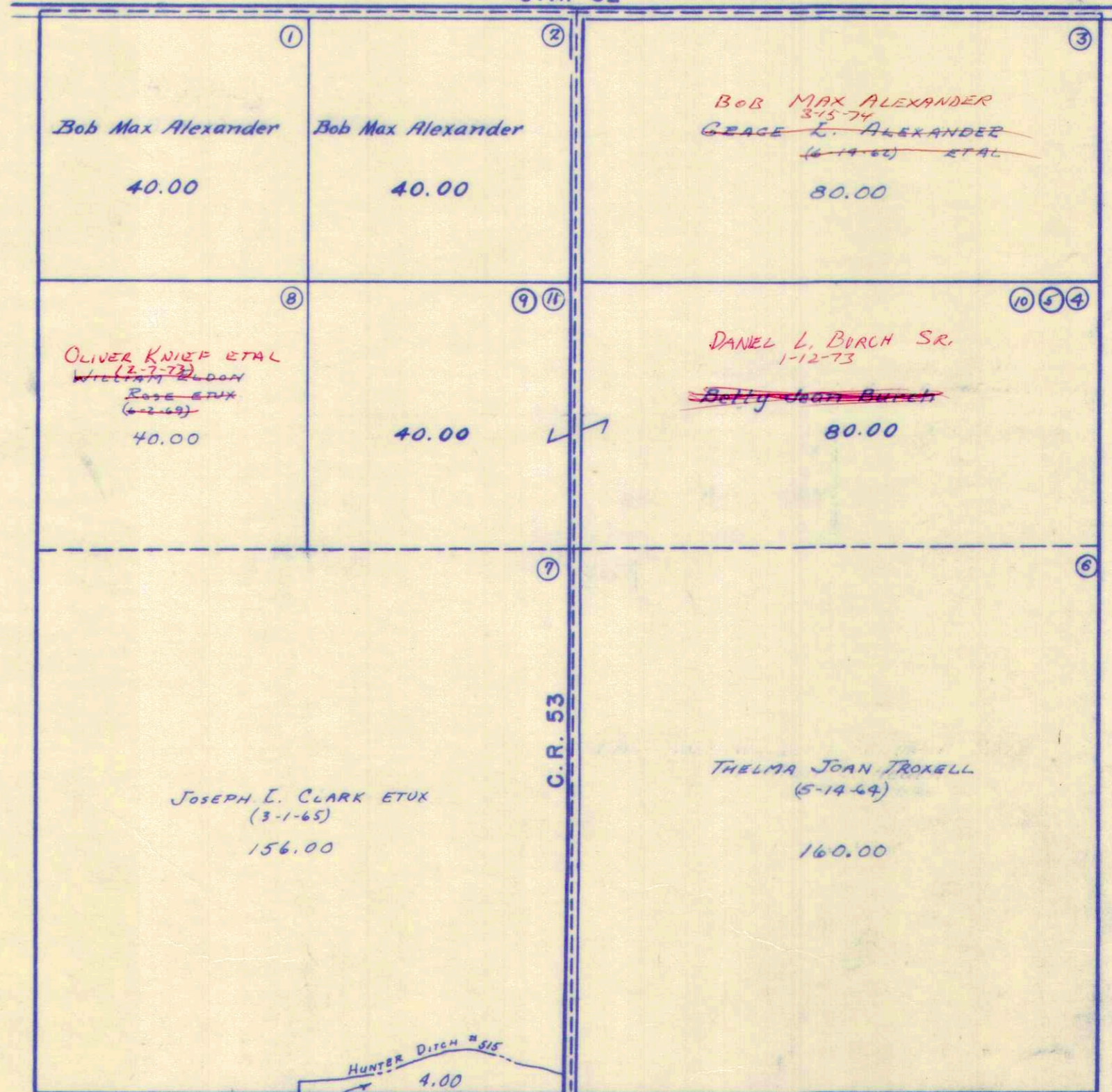
STOKES TOWNSHIP

SECTION 5 TOWN 7 S. RANGE 8 E.

SCALE 10 CHAINS TO THE INCH

See Page 21

C.R. 52



See Page 29

See Page 27

See Page 31

SURVEY OR SECTION	SUB. NO.	NO. ACRES	GRANTOR	GRANTEE	ACRES TRANS'FRD	TRANS.	DATE OF TRANSFER	DEED		LOT NO.	SIZE		REMARKS
								VOL.	PAGE		FRONT	DEPTH	
1-7-7	3	70.16	ALLEN GLETT ETAL	GEORGE F. GLETT ETUX	70.16	✓	4-23-71	334	756-757				
6-7-8	4	80.00	WILLIAM ELDEN ROSE ETUX	OLIVER KNIEF ETAL	80.00	✓	2-7-73	345	140- 141				
8-7-8	4	80.00	OLIVER KNIEF ETAL	GARY L. WILKINS ETUX	0.92	✓	12-18-74	356	522				NEW SURVEY
1-7-7		72.75	PEARL & ROBINSON DEC'D	JOHN O. SHAFFER ETUX	72.75	✓	1-2-76	361	755 #757 756 760				UND. $\frac{1}{2}$ INT.
1-7-7		72.75	WILLIAM BURLEY	JOHN O. SHAFFER ETUX	72.75	✓	1-2-76	361	757 761- 760 762				UND. $\frac{1}{4}$ INT.
1-7-7		72.75	VAUGHN SWONGUER ETAL	" " " "	72.75	✓	1-2-76	361	761 763- 762 764				UND. $\frac{3}{4}$ INT.

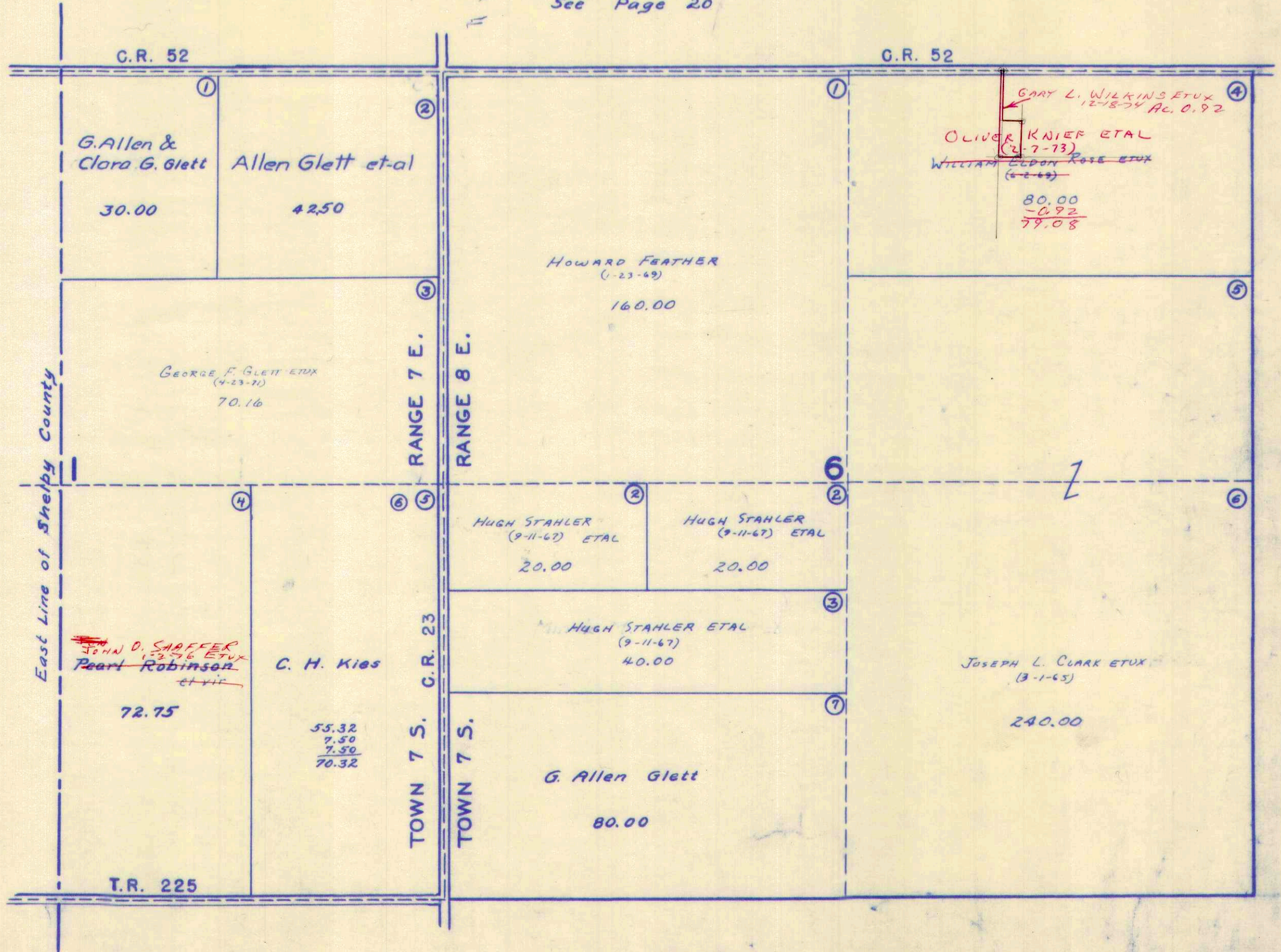
STOKES TOWNSHIP

SECTION 1 TOWN 7 S. RANGE 7 E.
SECTION 6 TOWN 7 S. RANGE 8 E.

SCALE 10 CHAINS TO THE INCH

11
7908
92
8000

See Page 20



See Page 28

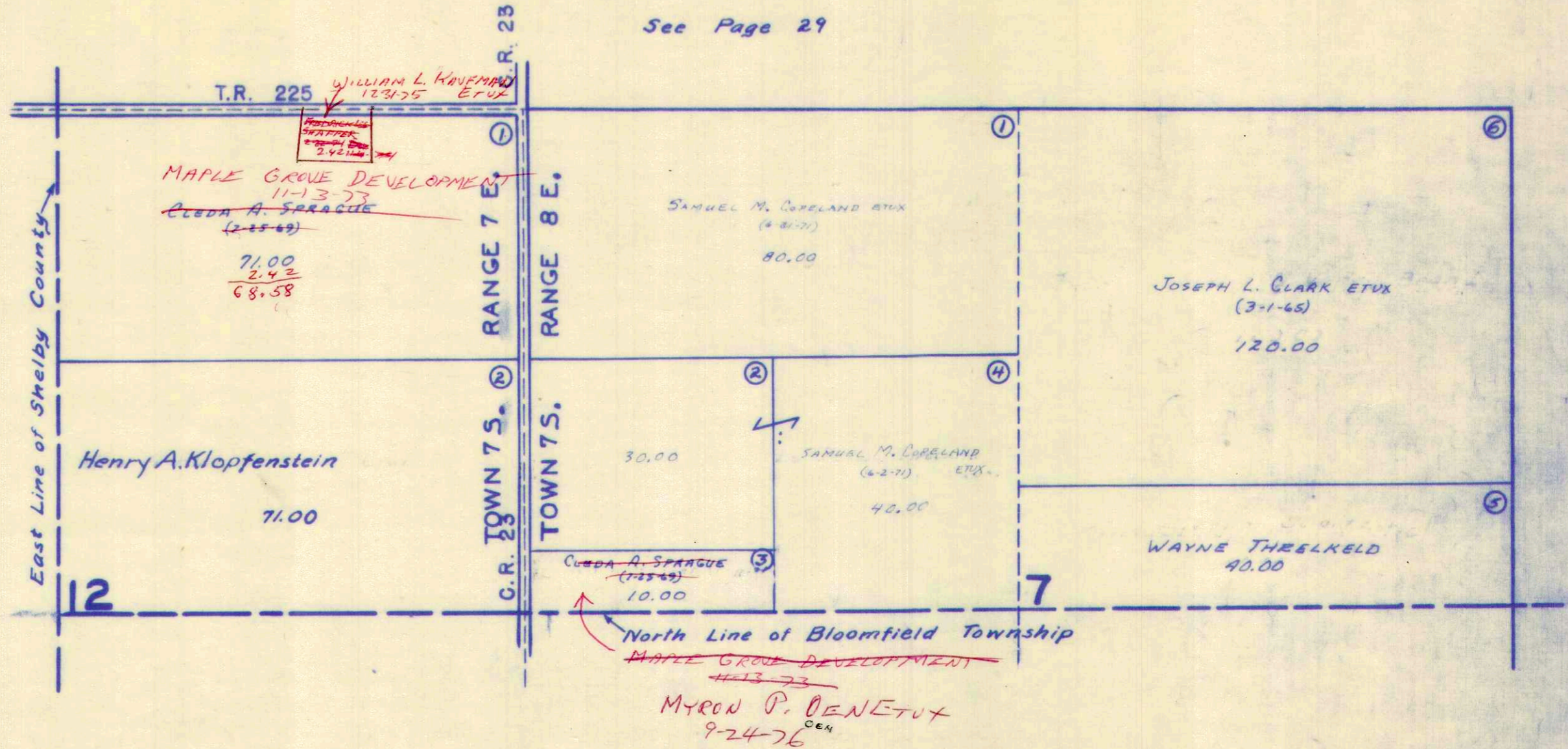
See Page 30

SURVEY OR SECTION	SUB. NO.	NO. ACRES	GRANTOR	GRANTEE	ACRES TRANS'FRD	TRANS.	DATE OF TRANSFER	DEED		LOT NO.	SIZE		REMARKS
								VOL.	PAGE		FRONT	DEPTH	
7-7-8		150.0	Lwella Copeland (Dec'd)	Samuel L. Copeland ETUX	150.0	✓	6-21-71	335	608-610			Stokes	
12-7-7	3	71.00 10.00	CLEDA A. SPRAGUE ETUIR	MAPLE GROVE DEVELOPMENT	71.00 10.00	✓	11-13-73	350	152 159				
12-7-7	1	71.00	MAPLE GROVE DEVELOPMENT	FREDERICK LEE SHAFFER ETUX	2.42	✓	2-22-74	351	536- 537			NEW SURVEY	
12-7-7		2.42	JUDY E. SHAFFER	FREDERICK LEE SHAFFER	2.42	✓	11-9-74	356	4-5				
12-7-7		2.42	FREDERICK LEE SHAFFER ETAL	WILLIAM L. KAUFMAN ETUX	2.42	✓	12-31-75	361	717				
7-7-8		10.00	MAPLE GROVE DEVELOPMENT	MYRON P. DEW ETUX	10.00	✓	9-24-76	366	717- 719				

STOKES TOWNSHIP

SECTION 12 TOWN 7 S. RANGE 7 E.
SECTION 7 TOWN 7 S. RANGE 8 E.

SCALE 10 CHAINS TO THE INCH

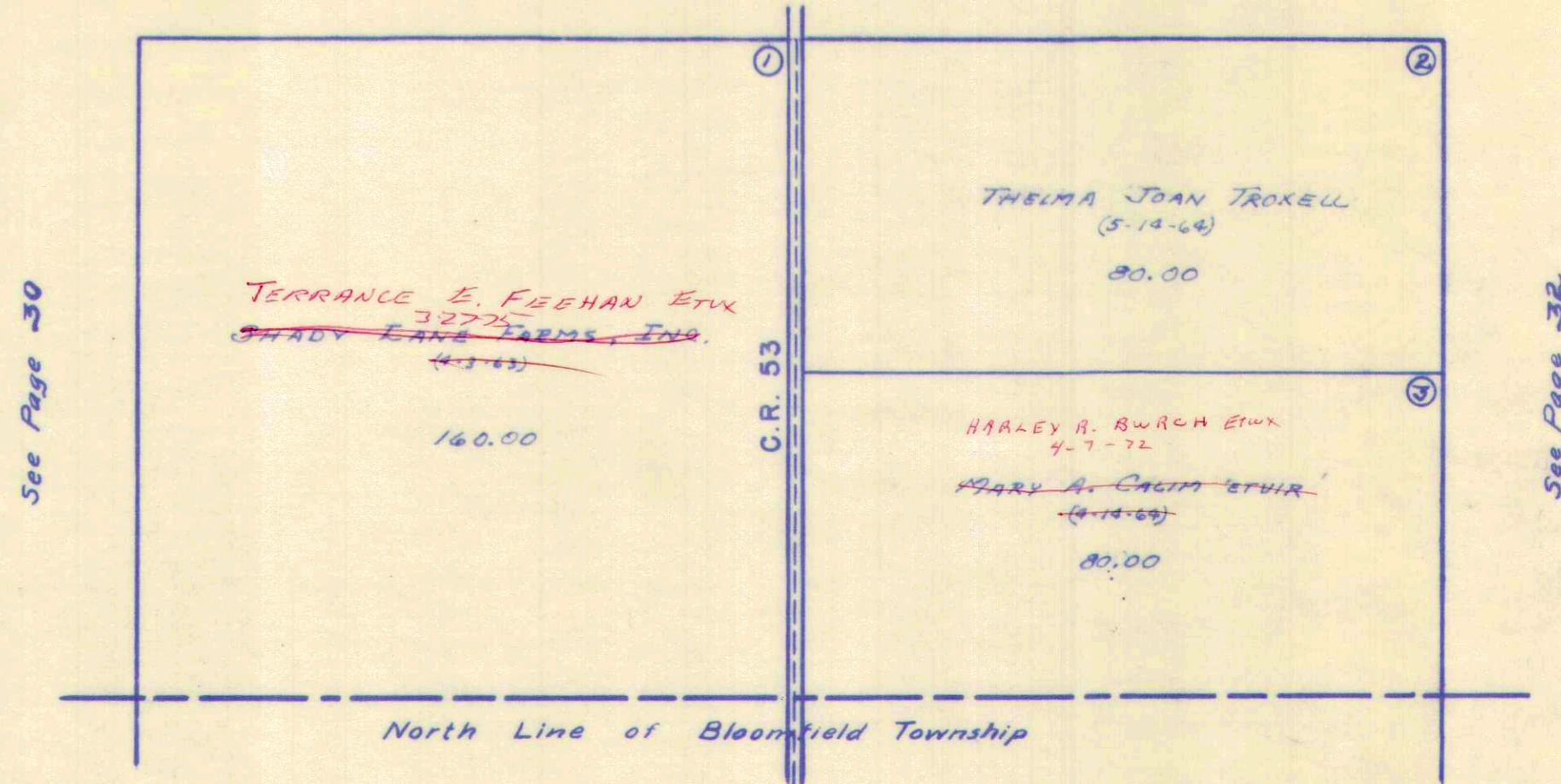


SURVEY OR SECTION	SUB. NO.	NO. ACRES	GRANTOR	GRANTEE	ACRES TRANS'FRD	TRANS.	DATE OF TRANSFER	DEED		LOT NO.	SIZE		REMARKS
								VOL.	PAGE		FRONT	DEPTH	
8-7-8		80.00	FRED CALIN ETUX	HARLEY R. BURCH ETUX	80.00	✓	4-7-72	339	786-187				STOKES
8-7-8		160.00	SHADY LANE FARMS INC.	TERRENCE E. FEEHAN ETUX	160.00	✓	3-27-75	357	701-702				
8-7-8		160.00	"	"	160.00	✓	3-27-75	357	815-16				RE-RECORDED

SECTION 8 TOWN 7S. RANGE 8 E.

SCALE 10 CHAINS TO THE INCH

See Page 28

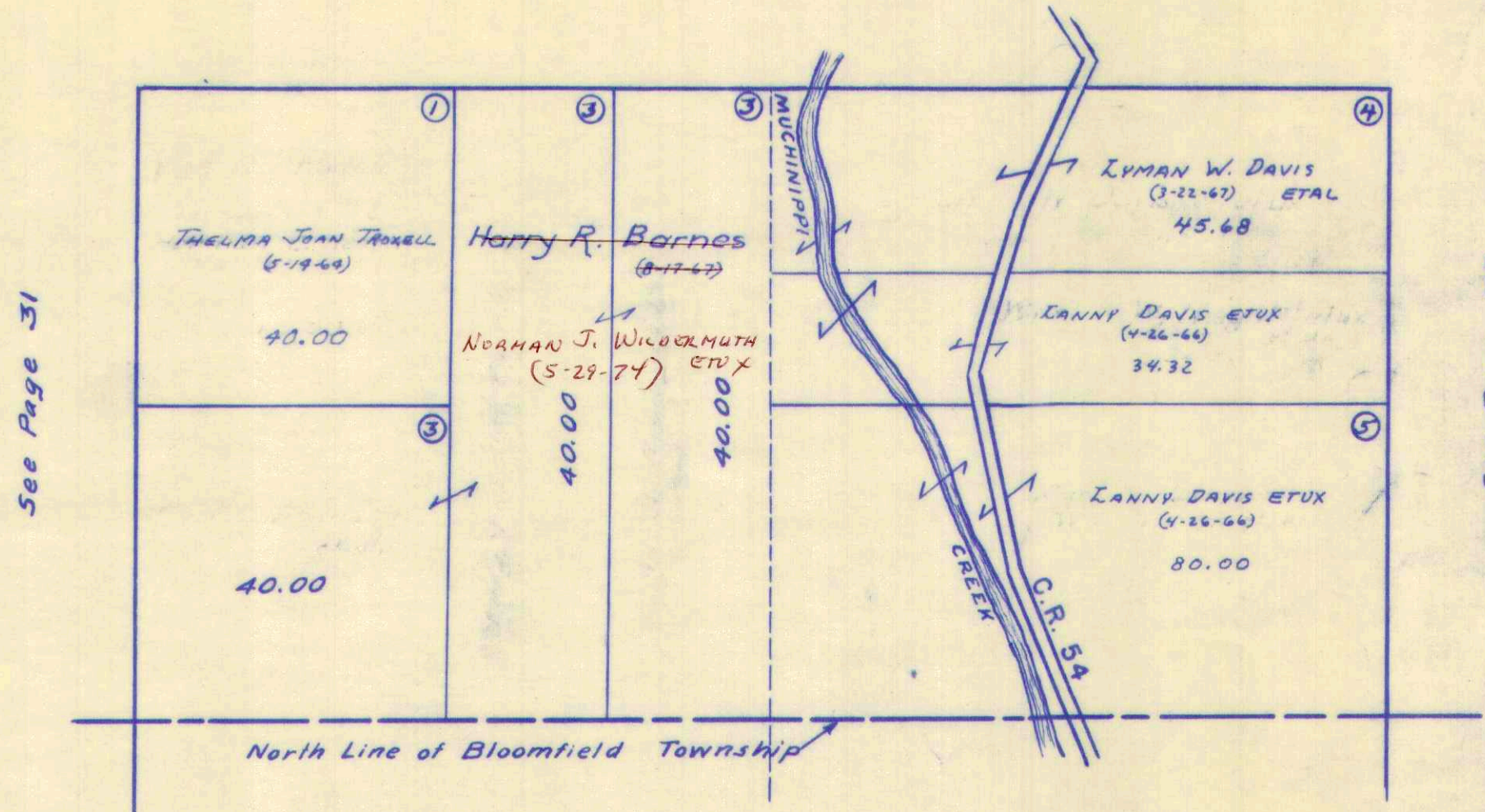


SURVEY OR SECTION	SUB. NO.	NO. ACRES	GRANTOR	GRANTEE	ACRES TRANS'FRD	TRANS.	DATE OF TRANSFER	DEED		LOT NO.	SIZE		REMARKS
								VOL.	PAGE		FRONT	DEPTH	
9-7-8		40.00 + 40.00 + 40.00	HARRY R. BARNES (Dec'd)	NORMAN J. WILDERMUTH ETX	40.00 + 40.00 + 40.00	✓	5-29-74	353	165- 168				

SECTION 9 TOWN 7S. RANGE 8 E.

SCALE 10 CHAINS TO THE INCH

See Page 27




SURVEY OR SECTION	SUB. NO.	NO. ACRES	GRANTOR	GRANTEE	ACRES TRANS'FRD	TRANS.	DATE OF TRANSFER	DEED		LOT NO.	SIZE		REMARKS
								VOL.	PAGE		FRONT	DEPTH	
11-7-8	3		WILBUR L. WILLIAMS DEC'd	WARDEN W. WILLIAMS ETAL	10.25	✓	7-7-71	336	159-161				STAKES
310-7-8	3		Herbert Williams	Wardner W Williams	10.25	✓	1-22-72	338	675-498				"
10-7-8	4	1.38	JOSEPH CARROL WRIGHT ETUX	STEPHEN O. WILSON ETAL	1.38	✓	5-15-73	346	885-906				
11-7-8		80.00	LAKEVIEW PLUMBING, HEATING, INC.	AVIT E. SCHWIETTERMAN ETAL	80.00	✓	8-12-75	359	648-649				
11-7-8		0.25	RALPH REAMAN (Dec'd)	JAMES M. REAMAN	0.25	✓	12-1-75	361	257-260				
10-7-8		1.38	STEPHEN O. WILSON ETUX	DOROTHY WALSH	1.38	✓	7-6-76	365	197-198				

STOKES TOWNSHIP

SECTION 10 TOWN 7S. RANGE 8E.

SECTION 11 TOWN 7S. RANGE 8E.

SCALE 10 CHAINS TO THE INCH



See Page 32

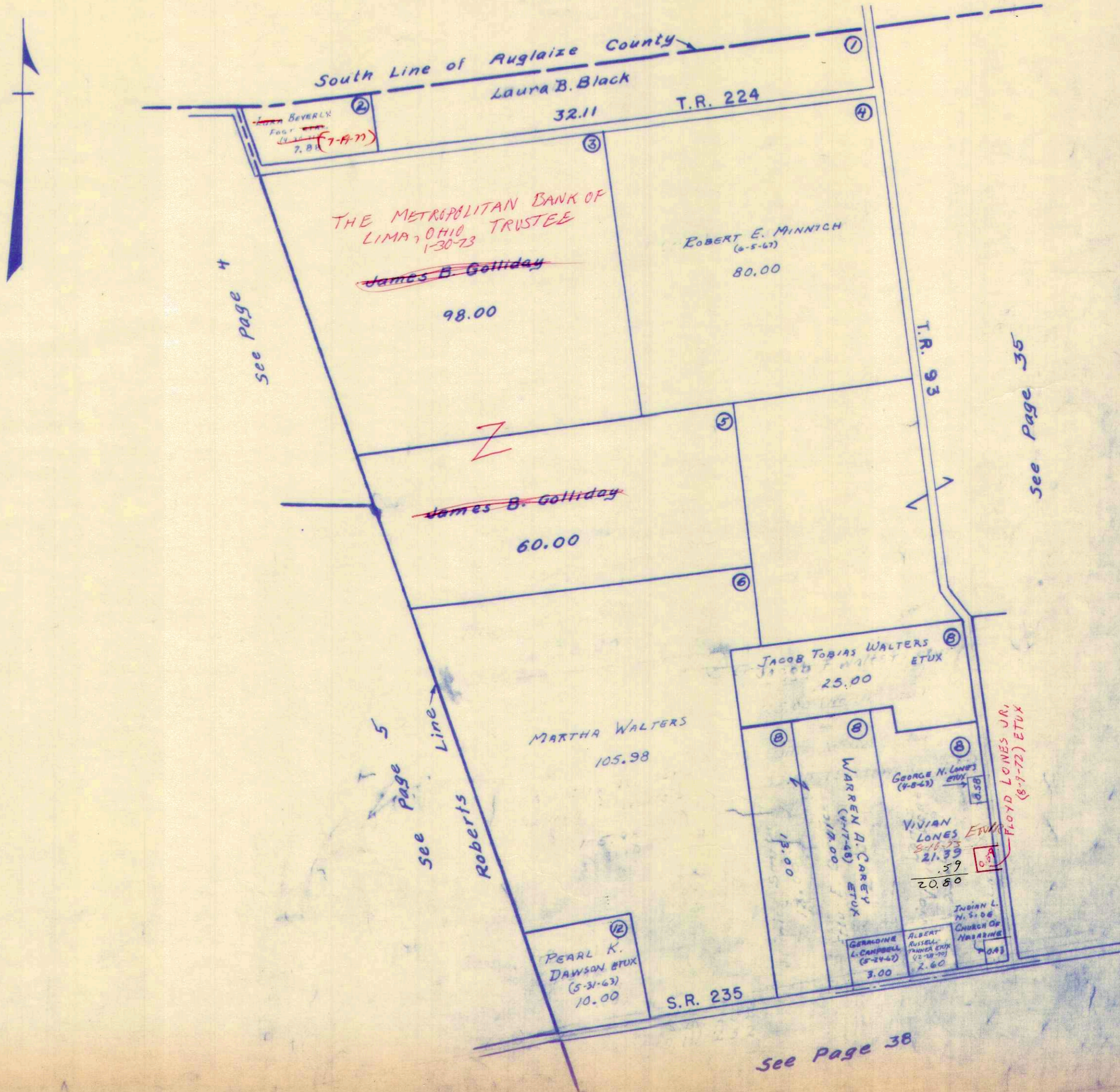
See Page 30

See Page 31

SURVEY OR SECTION	SUB. NO.	NO. ACRES	GRANTOR	GRANTEE	ACRES TRANS'FRD	TRANS.	DATE OF TRANSFER	DEED		LOT NO.	SIZE		REMARKS
								VOL.	PAGE		FRONT	DEPTH	
12276	2	7.88	J.M. & R.E. BLACK ETAL (DELORES ENDRES)	LURA BEVERLY FOGT ETAL	7.88	✓	4-30-71	334	843-844				
? 12276		0.11	PATRICIA J. ROMANOW	FLOTTIE WATKINS	0.11		5-13-71	334	843-844				5 FORS
12276	3, 5	21.39 68.00 98.00	VIVIAN LONES ETUIR JAMES B. GOLLDAY DEC'D	FLOYD LONES JR. ETUX TRUSTEES THE METROPOLITAN BANK OF LIMA OHIO	59 160.00 95.00	✓	8-9-72	342	251- 252				
12276	8	21.39	VIVIAN LONES ETUIR	VIVIAN LONES ETUIR	21.39	✓	8-10-73	348	566- 568				
12276		7.88	LURA EMORY (DOL'S)	LEORA GRACE WEST ETAL	7.88	✗	7-19-77	371	642- 643				
12276		7.88	LEORA GRACE WEST (DOL'S)	BEVERLY FOGT	7.88	✗	7-19-77	371	644- 645				

STOKES TOWNSHIP
VIRGINIA MILITARY SURVEY 12276

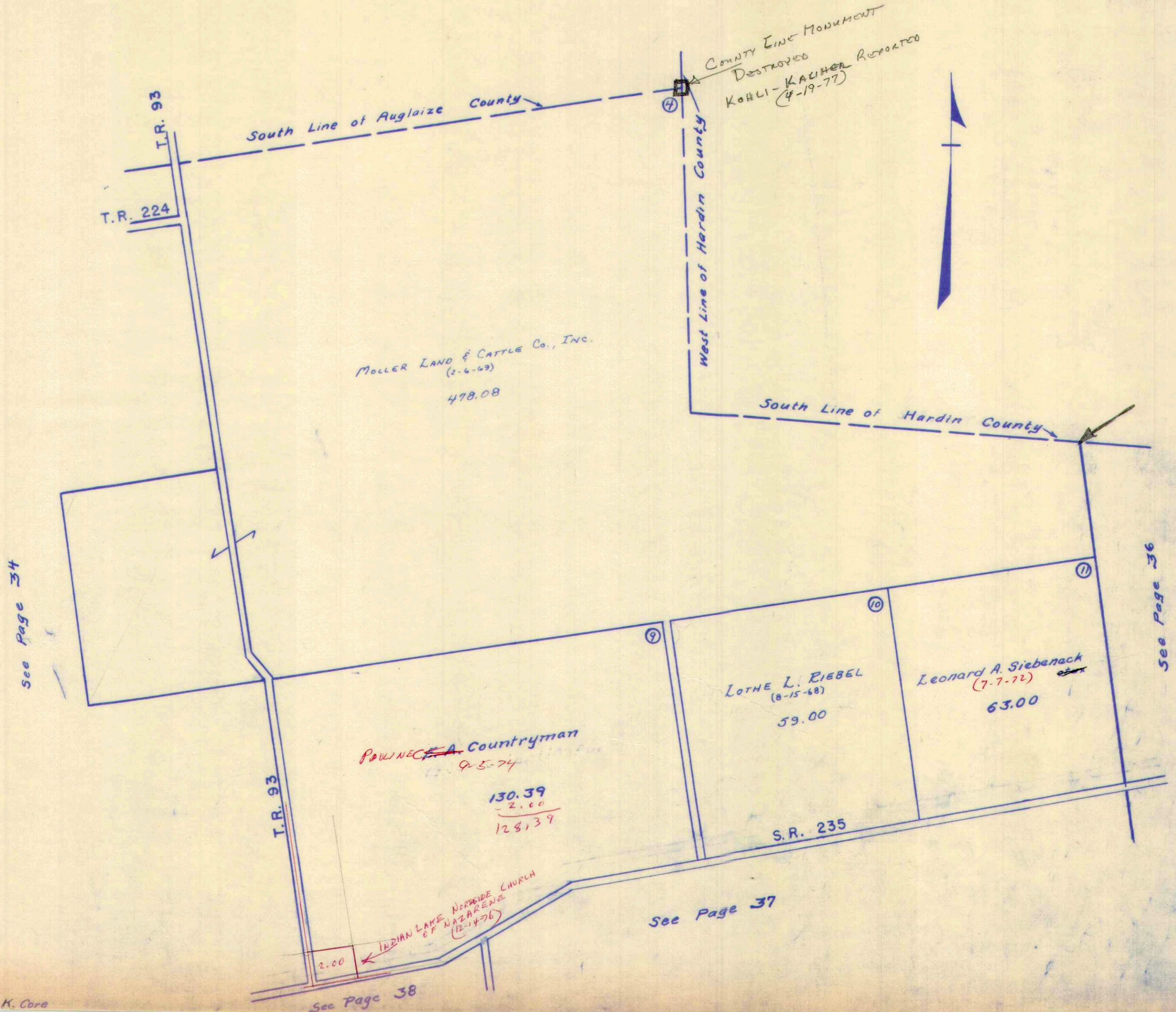
SCALE 10 CHAINS TO THE INCH



SURVEY OR SECTION	SUB. NO.	NO. ACRES	GRANTOR	GRANTEE	ACRES TRANS'FRD	TRANS.	DATE OF TRANSFER	DEED		LOT NO.	SIZE		REMARKS
								VOL.	PAGE		FRONT	DEPTH	
12276	11	64	HELEN SIEBENECK	LEONARD A. SIEBENECK	64	✓	7-7-72	341	434				
12276		130.39	ERVIN A. CONTRYMAN DEC'D	PAULINE C. CONTRYMAN	130.39	✓	9-5-74	355	86-87				
12276		130.39	PAULINE C. COUNTRYMAN	INDIAN LAKE NORTHSIDE CHURCH OF NAZARENE	2.00	✓	12-14-76	368	227-228				NEW SURVEY

STOKES TOWNSHIP
VIRGINIA MILITARY SURVEY 12276

SCALE 10 CHAINS TO THE INCH

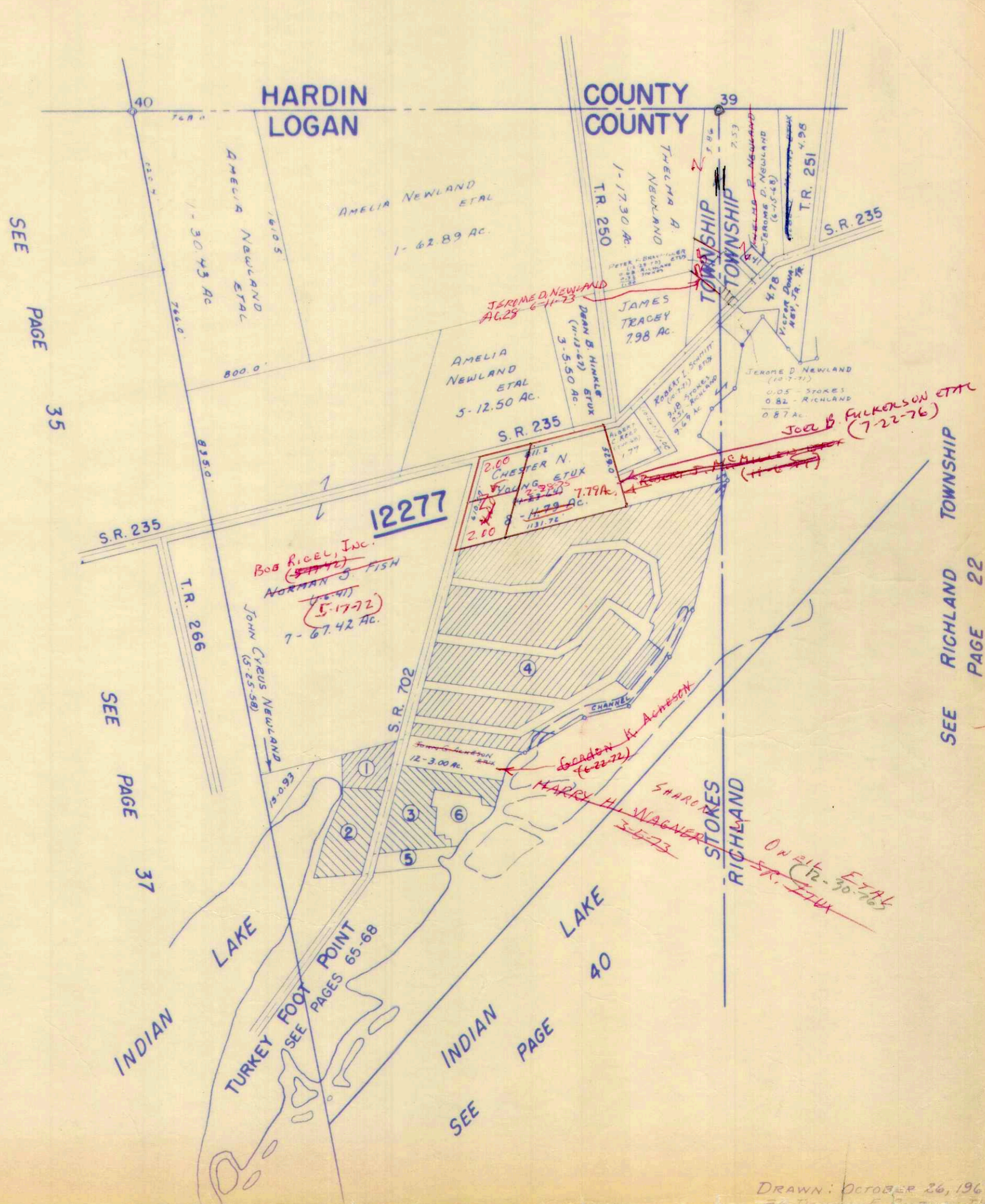


SURVEY OR SECTION	SUB. NO.	NO. ACRES	GRANTOR	GRANTEE	ACRES TRANS'FRD	TRANS.	DATE OF TRANSFER	DEED		LOT NO.	SIZE		REMARKS
								VOL.	PAGE		FRONT	DEPTH	
12277	12	3.00	RUTH GUNKLE ETUX	JOHN G. ACHESON ETUX	3.00	✓	4-8-71	334	519-520				
12277		0.05	JANICE NEWLAND WEEKS	JEROME D. NEWLAND	0.05	✓	10-4-71	337	318				STAKES
12277		0.82	JEROME D. NEWLAND	ROBERT L. SCHMITT ETUX	0.82	✓	10-4-71	337	320				STAKES
12277		9.18	JEROME D. NEWLAND ETAL.	ALBERT C. REED.	9.18	✓	10-26-71	337	343-344				"
12277	7	67.42	NORMAN S. FISH ETUX	BOB RIGEL, INC.	67.42	✓	5-17-72	340	416-419				
		3.00	MILDRED ACHESON (DEC'd)	GORDON K. ACHESON	3.00	✓	6-22-72	341	130-133				
		3.00	JOHN G. ACHESON	GORDON K. ACHESON	3.00	✓	6-22-72	341	134-135				
		0.92	WESLEY W. LAKIN ETUX	J. CURTIS ALLEN ETUX	0.92	✓	8-2-72	342	425				
		3.00	GORDON K. ACHESON	HARRY H. WAGNER SR. ETUX	3.00	✓	3-5-73	345	496-497				
12277		.28	THELMA NEWLAND	JEROME D. NEWLAND	.28	✓	6-11-73	347	461-462				
12277		11.79	CHESTER N. YOUNG ETUX	ROBERT J. Mc MILLEN ETUX	7.79	✓	11-6-74	356	28-29				NEW SURVEY
12277		4.00	" " "	JOY WAGNER	2.00	✓	2-28-75	357	315-316				NEW SURVEY
12277		2.00	JOY WAGNER G.C.	CHESTER N. YOUNG ETUX	2.00	✓	2-28-75	357	317-318				
12277		7.79	ROBERT J. Mc MILLEN ETUX	JOEL B. FULKERSON ETAL	7.79	✓	7-22-76	365	415-416				
12277		3.00	HARRY H. WAGNER, SR. ETUX	SHARON S. O'NEIL ETAL	3.00	✓	12-30-76	368	427-430				

STOKES TOWNSHIP

VIRGINIA MILITARY SURVEY 12277

SCALE: 1" = 10 CHAINS = 660'



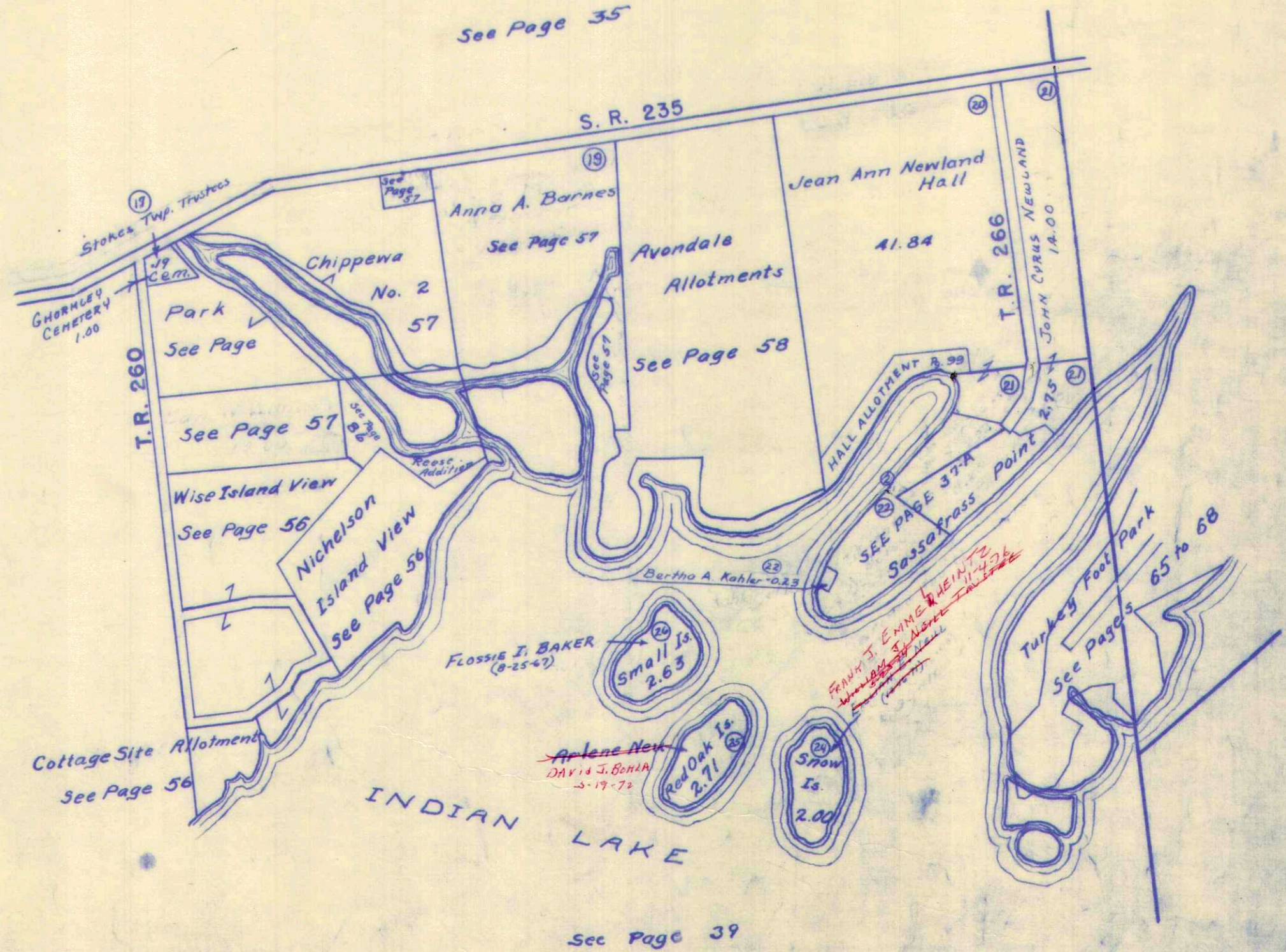
- ① GROSS ALLOTMENT - PAGE 91.
- ② NEWLAND ALLOTMENT - PAGE 98.
- ③ OATMAN'S ALLOTMENT - PAGE 90.
- ④ KING'S LANDING ALLOTMENT - PAGE 96
- ⑤ ~~LARIN ETUX - 0.92 AC.~~
J. CURTIS ALLEN ETUX 0.92 AC. 8-2-72
- ⑥ ERIC SHELDON ETUX - 0.07 AC.
- ⑦ JOHN ACHESON ETUX - 1.84 AC.

SURVEY OR SECTION	SUB. NO.	NO. ACRES	GRANTOR	GRANTEE	ACRES TRANS'FRD	TRANS.	DATE OF TRANSFER	DEED		LOT NO.	SIZE		REMARKS
								VOL.	PAGE		FRONT	DEPTH	
12276	24	2.00	WILLIAM J. NEILL, SR. (Dec'd)	LILLIAN E. NEILL	2.00	✓	12-13-71	338	402				SNOW ISLAND (TRACT 13)
12276	24		ARLENE NEW	DAVID J. BOHIA	2.71	✓	5-19-72	340	418-419				REDOAK ISLE
12276	24	2.00	LILLIAN E. NEILL	WILLIAM J. NEILL TRUSTEE	2.00	✓	5-23-74	353	65				SNOW ISLAND
12276	24	2.00	WILLIAM J. NEILL TRUSTEE	FRANK J. EMMERHEINTZ	2.00	✓	11-4-76	367	416-417				SNOW ISLAND

STOKES TOWNSHIP
VIRGINIA MILITARY SURVEY 12276
SCALE 10 CHAINS TO THE INCH



See Page 38

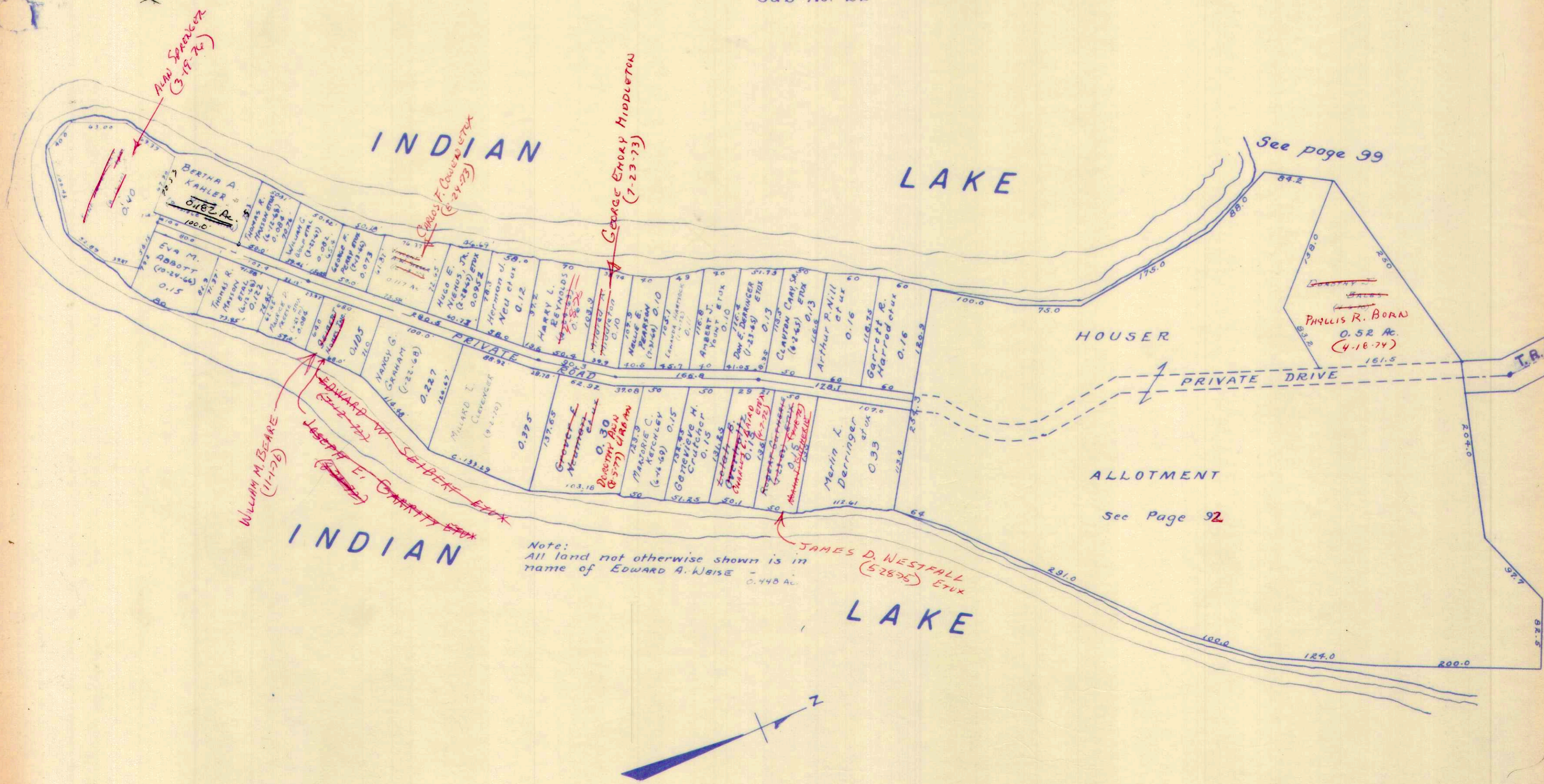


SURVEY OR SECTION	SUB. NO.	NO. ACRES	GRANTOR	GRANTEE	ACRES TRANS'FRD	TRANS.	DATE OF TRANSFER	DEED		LOT NO.	SIZE		REMARKS
								VOL.	PAGE		FRONT	DEPTH	
12276		0.11	HAROLD E. HARTSOCK (DEC'D)	LAWANNA HARTSOCK	0.11	✓	1-4-72	338	471-472				SASSAFRAS PT.
12276		0.15	LALAH B. OVERHOLTZ	CHARLES T. BAIRD ETUX	0.15	✓	4-17-72	339	927-928				
12276		0.15	ROBERT R. GUTHERIE (DEC'D)	NORMA J. GUTHERIE	0.15	✓	4-18-72	339	931-934				
		0.105	SEIBERT HOMES INC.	EDWARD W. SEIBERT ETUX	0.105	✓	7-12-72	341	517-518				
		0.105	EDWARD W. SEIBERT ETUX	JOSEPH E. GARRITY ETUX	0.105	✓	8-21-72	342	452-453				
12276	22	0.10	MILDRED AILEEN MIDDLETON (DEC'D)	GEORGE EMORY MIDDLETON	0.10	✓	7-23-73	348	160				
12276		0.117	VINCENT A. W. STEGER	CARLOS F. COWEN ETUX	0.117	✓	8-24-73	348	899				
12276		0.52	DOROTHY J. BALES	PHYLLIS R. BORN	0.52	✓	4-18-74	352	375				
12276		.16	VIRGINIA REYNOLDS DEC'D	HARRY L. REYNOLDS	.16	✓	4-8-75	357	847-848				
12276		0.15	NORMA GUTHERIE	JAMES D. WESTFALL ETUX	0.15	✓	5-28-75	358	573-574				
12276		0.40	JUNE M. HEMELGARN ETUX	ALAN SPRENGER	0.40	✓	3-19-76	362	644-645				
12276		0.105	JOSEPH E. GARRITY ETUX	WILLIAM M. BEARE	0.105	✓	11-1-76	367	312-313				
12276		0.40	BERTHA A. KOHLER ETUX	ALAN SPRENGER	0.40	✓	11-18-76	367	764-765				
12276		0.30	GROUCH E. NEUMANN ETUX	DOROTHY ANN URBAN	0.30	✗	8-5-77	371	946-947				

STOKES TOWNSHIP
VIRGINIA MILITARY SURVEY 12276 PT.
SASSAFRASS POINT

SCALE: 1" = 100'

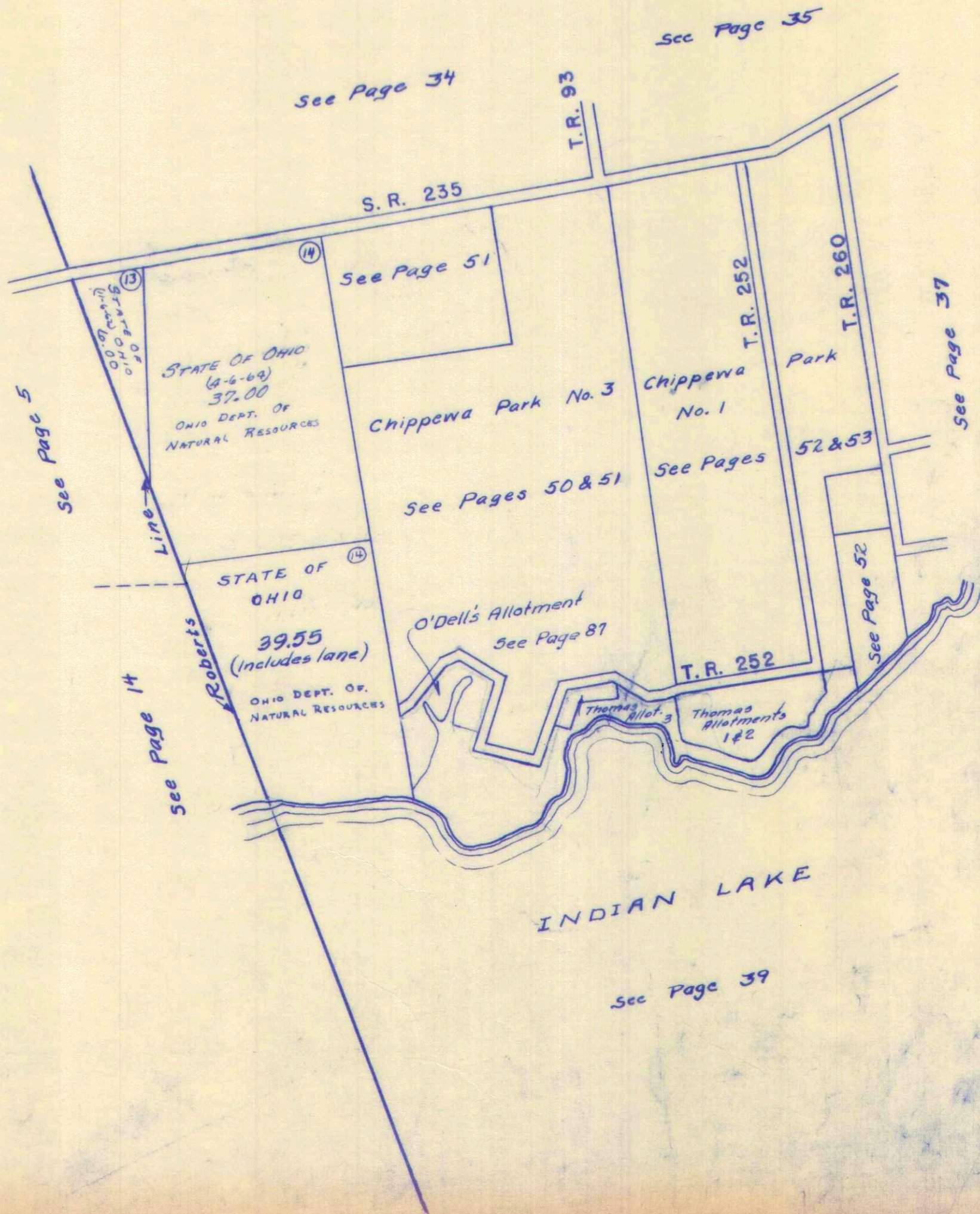
SUB-NO. 22



Note:
All land not otherwise shown is in
name of EDWARD A. WEISE 0.448 AC.

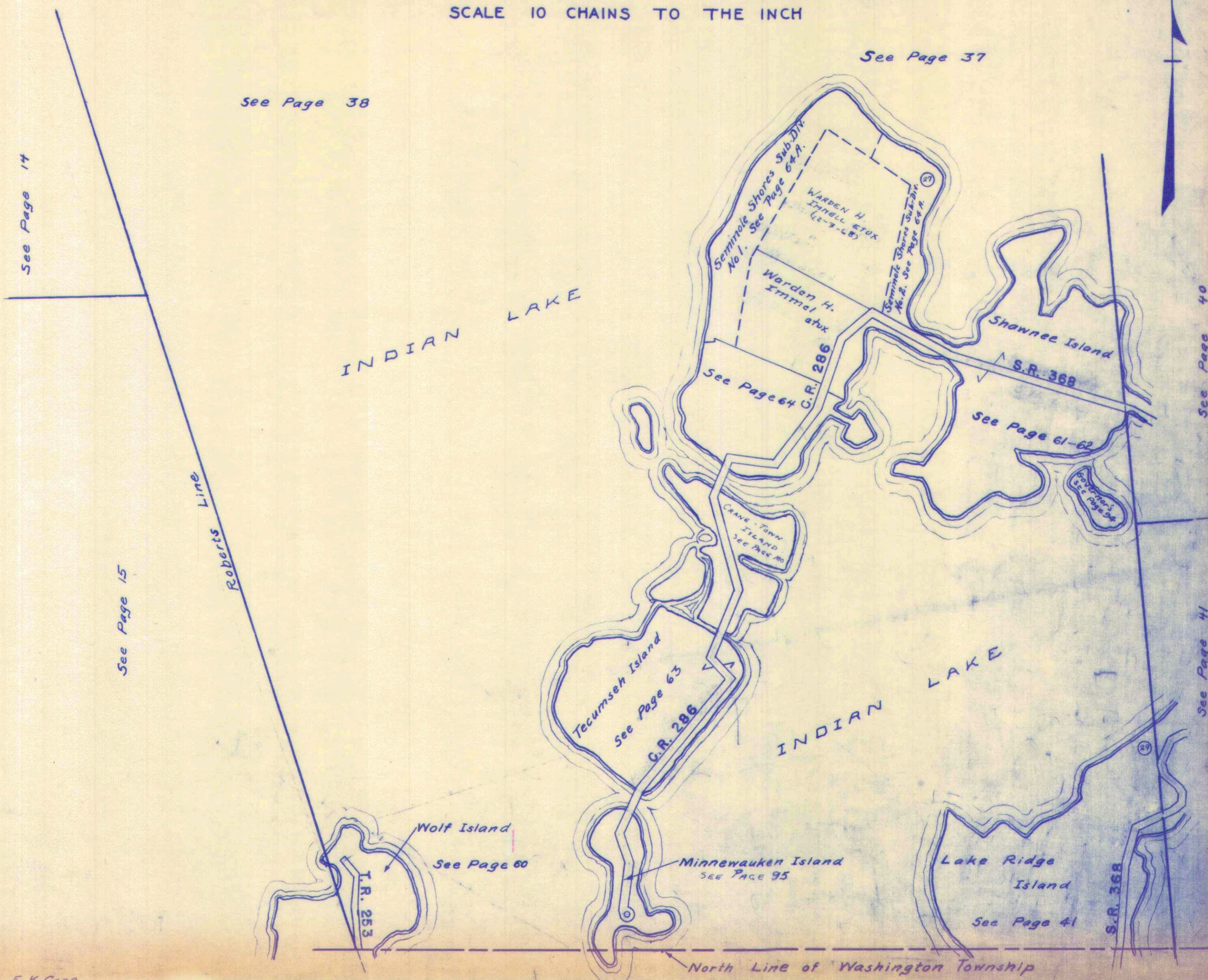
STOKES TOWNSHIP
VIRGINIA MILITARY SURVEY 12276

SCALE 10 CHAINS TO THE INCH



VIRGINIA MILITARY SURVEY 12276

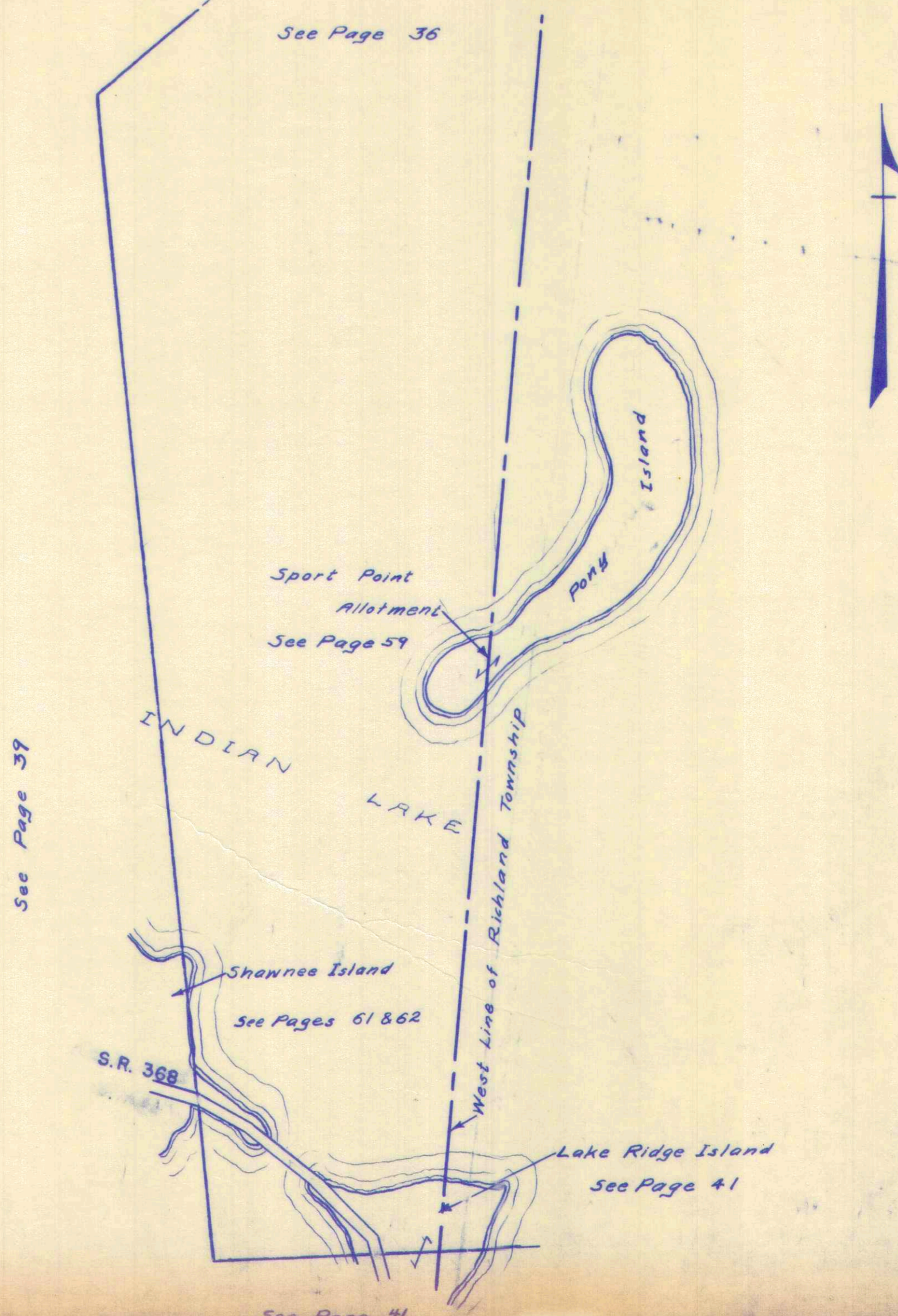
SCALE 10 CHAINS TO THE INCH



STOKES TOWNSHIP
VIRGINIA MILITARY SURVEY 13393

SCALE 10 CHAINS TO THE INCH

See Page 36



See Page 39

Sport Point
Allotment
See Page 59

INDIAN
LAKE

Pony
Island

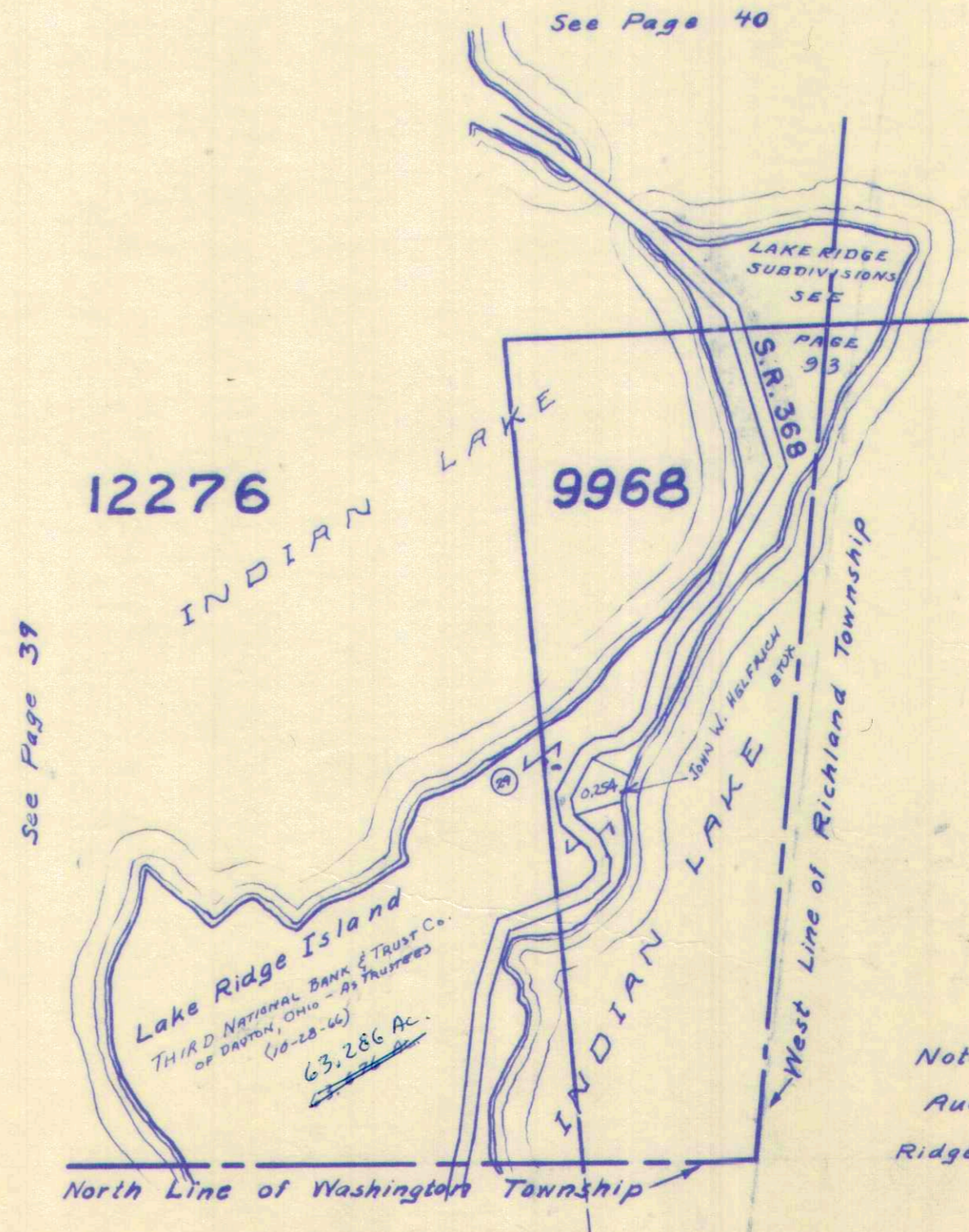
Shawnee Island
See Pages 61 & 62

S.R. 368

West Line of Richland Township

Lake Ridge Island
See Page 41

See Page 41



Note:
Auditor's Duplicate carries all of Lake Ridge Island in V.M.S. 12276

SURVEY OR SECTION	SUB. NO.	NO. ACRES	GRANTOR	GRANTEE	ACRES TRANS'FRD	TRANS.	DATE OF TRANSFER	DEED		LOT NO.	SIZE		REMARKS
								VOL.	PAGE		FRONT	DEPTH	
34-6-8	12	1.01	ARTHUR J. ALEXANDER ETUX	ELMER GRIFFITHS JR. ETUX	0.69	✓	3-7-72	339	230-231				STOKES
35-6-8	12	87.8.08	RALPH E. KROUSKOP ETUX	GARY A. GIERKE ETAL	1.01 87.8.08	✓	10-25-73	349	872 873				
35-6-8		2.00	JAMES H. MCGEE (Dec'd)	MABEL MCGEE ETAL	2.00	✓	8-2-74	354	457 458				
35-6-8		2.00	MABEL MCGEE (Dec'd)	PHYLLIS PREDMORE ETAL	2.00	✓	8-2-74	354	459 460				
35-6-8		2.00	WILSON MCGEE (Dec'd)	PHYLLIS PREDMORE ETAL	2.00	✓	8-2-74	354	461 462				
35-6-8		2.00	PHYLLIS PREDMORE ETAL	ERNEST MCGEE ETAL	2.00	✓	8-2-74	354	463 465				
35-6-8		2.00	ERNEST MCGEE ETAL	CHARLES BANNING ETUX	2.00	✓	12-4-75	361	350 351				
34-6-8		0.69	ELMER GRIFFITHS, JR. ETUX	KERRY A. BUCHENROTH ETAL	0.69	✓	3-15-76	362	564 565				

STOKES TOWNSHIP

SEC. 34 T.6S. R.8E.-SEC. 35 T.6S. R.8E.

SCALE: 1"=100'

(SEE PAGE 43)

NICHELSON FAIRVIEW ADDITION
TRACTS 5-6&7

GARY A. GIERKE ETAL
10-25-73

~~Wilma J. Krouskop
et vir~~

808 Pt.

New Survey 1961
by D. L. Dodson

CHARLES BANNING ETUX
12-4-75
~~ERNEST H. GEE ETAL~~
~~James H. McGee~~
(8-2-74)

2.00

CLARENCE E. JACOBS
(1-26-65) ETUX

2.07

CLARENCE E.
JACOBS ETUX
1.00
(1-22-65)

0.25 0.25

LAKEVIEW CORPORATION
CORPORATION LINE
(SEE PAGE 82)

TRACT NO. 5

Kyle N. Ruhl

2.09

TRACT NO. 6

Kyle N. Ruhl

4.00

TRACT NO. 7

Kyle N. Ruhl

4.00

EMER GRIFITHS JR
(3-10-75) ETUX
ALEXANDER
(3-11-76)
HARRY A. BUCHENROTH
0.69
(3-15-76) ETAL

S. R. 720

(SEE PAGE 83)

SEC. 34 T.6 R.8
SEC. 35 T.6 R.8

(SEE PAGE 24)

(SEE PAGE 45)

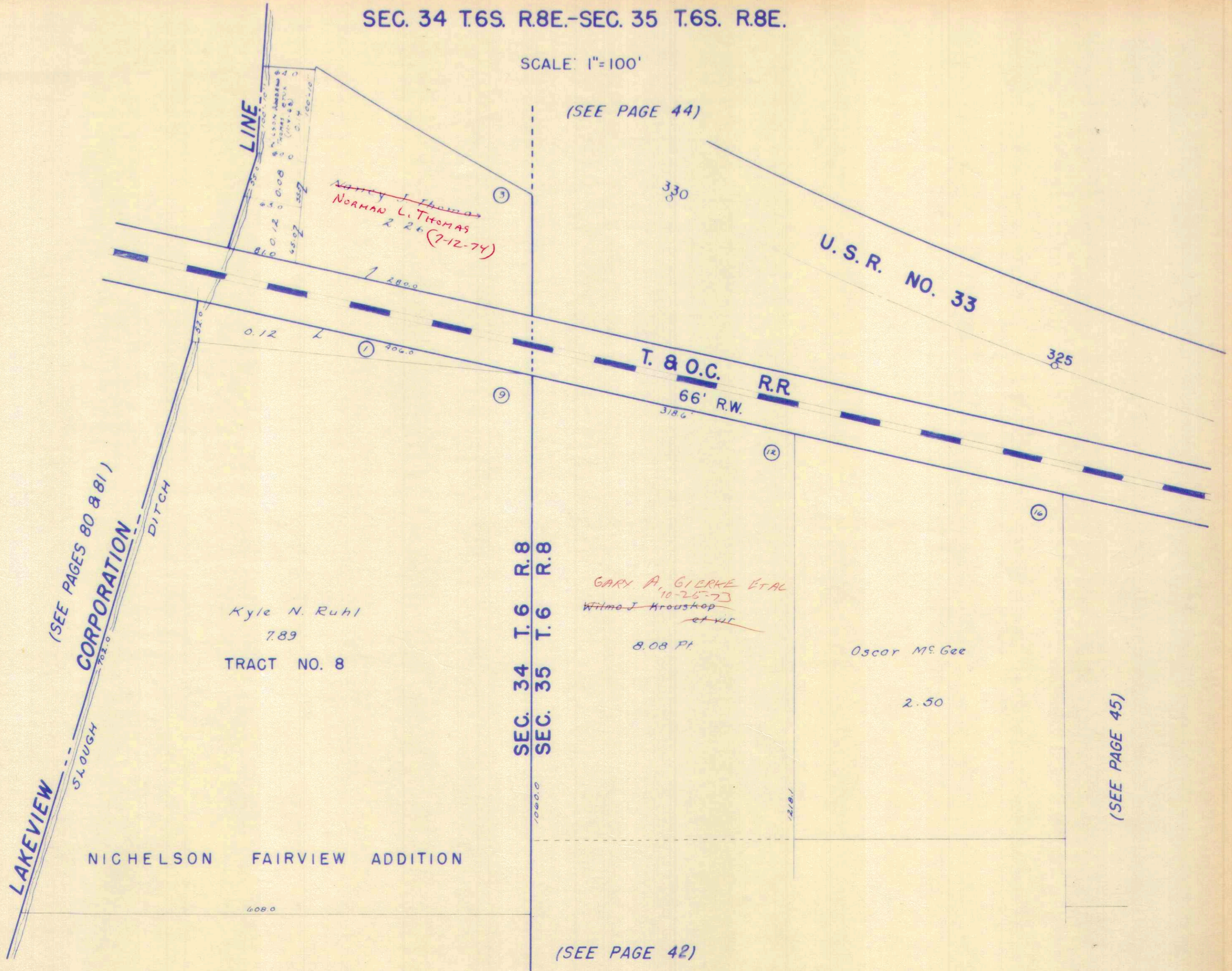
SURVEY OR SECTION	SUB. NO.	NO. ACRES	GRANTOR	GRANTEE	ACRES TRANS'FRD	TRANS.	DATE OF TRANSFER	DEED		LOT NO.	SIZE		REMARKS
								VOL.	PAGE		FRONT	DEPTH	
35-6-8	12	87.808	RALPH E. KROUSKOP ETUX	GARY A. GIERKE ETAL	17.808	✓	10-25-73	349	872				
34-6-8		0.12 + 0.12 0.08 + 2.26	NANCY J. THOMAS	NORMAN L. THOMAS	0.12 + 0.12 0.08 + 2.26	✓	7-12-74	354	3-4				

STOKES TOWNSHIP

SEC. 34 T.6S. R.8E.-SEC. 35 T.6S. R.8E.

SCALE: 1"=100'

(SEE PAGE 44)



SURVEY OR SECTION	SUB. NO.	NO. ACRES	GRANTOR	GRANTEE	ACRES TRANS'FRD	TRANS.	DATE OF TRANSFER	DEED		LOT NO.	SIZE		REMARKS
								VOL.	PAGE		FRONT	DEPTH	
35-6-8	6	1.82	ANTHONY FAETA	PAULENE FAETA	1.82	✓	7-15-71	336	49-50				EXCEPT R.R./W.
	15	1.04	PAUL E. EICHMAN ETUX	LEO L. LUCAS ETUX	1.04	✓	7-7-72	341	446-447				
35-6-8		0.81	SIGMUND C. WEYANDT ETUX	JAMES L. BRUNSON ETUX	0.81	✓	10-2-72	343	167-168				
35-6-8		1.85	Pauline Faeta	John A Kirby ETUX	1.85	✓	7-24-73	348	193-194				
35-6-8	3	6.67	WILLIAM PAUL WALTERS ETUX	LOIS M. HOWELL	6.67	✓	5-6-74	352	188-200				
35-6-8		6.00	CLOYD C. WALTERS ETUX	MARY LYNNIE DAVIS	6.00	✓	2-22-75	360	330-332				
34-6-8		0.22	JAMES H. LEWELLEN	HAZEL M. LEWELLEN	0.22		12-17-75						
35-6-8		2.24	WADE O. GILLETTE (DECD)	MAXINE GILLETTE	2.24	✓	1-14-76	361	844-845				
35-6-8		6.67	Lois M. Howell	CARL W. GROSS	6.67	✓	5-11-76	363	583-584-5				
35-6-8		1.04	LEO L. LUCAS, JR.	SHARON K. LUCAS	1.04	✓	9-17-76	366	584-585				
35-6-8		1.04	LEO L. LUCAS, JR. ETUX	IDA M. STEIN	1.04	✗	3-11-77	369	275-276				
34-6-8		0.92	JAMES H. LEWELLEN ETAL (SHARON K. LUCAS DECD)	LESLIE D. PICKERING	0.92	✗	9-19-77	372	712-715				
34-6-8		0.22	LESLIE D. PICKERING ETUX	WILLIAM R. DICKSON, JR.	0.22	✗	9-19-77	372	716-717				

STOKES TOWNSHIP

SEC. 34 T.6S. R.8E.-SEC. 35 T.6S. R.8E.

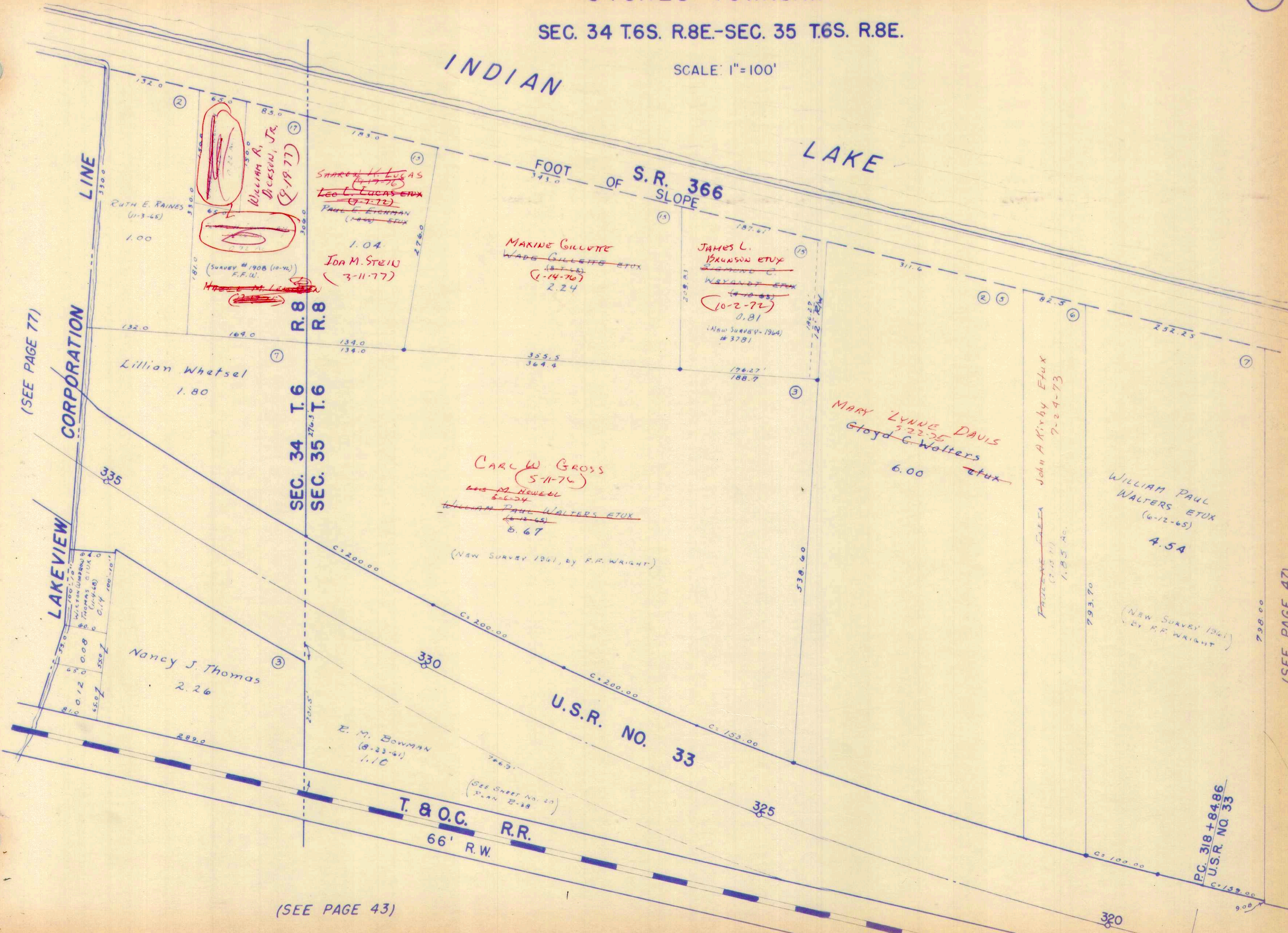
SCALE: 1"=100'

INDIAN LAKE

FOOT OF S.R. 366 SLOPE

(SEE PAGE 77) CORPORATION

LAKEVIEW



RUTH E. RAINES (11-3-45) 1.00

WILLIAM A. DICKSON, JR. (8-19-77)

SHARON H. LUCAS (4-17-76)

LEO L. LUCAS ETUX (7-7-72)

PAUL F. LICHTMAN (1-20-77) ETUX

1.04

IDA M. STEIN (3-11-77)

MARKINE GILLETTE WADE GILLETTE ETUX (1-14-70) 2.24

JAMES L. BRUNSON ETUX (10-2-72) 0.81

(NEW SURVEY 1964) # 3781

Lillian Whetsel 1.80

CARL W. GROSS (5-11-74)

LEO M. HOWELL 5-24

WILLIAM PAUL WALTERS ETUX (6-12-65) 6.67

(NEW SURVEY 1961, BY F.F. WRIGHT)

MARY LYNNE DAVIS (5-22-75)

GLOYD C. WALTERS ETUX 6.00

WILLIAM PAUL WALTERS ETUX (6-12-65) 4.5A

Nancy J. Thomas 2.26

E. M. BOWMAN (8-23-61) 1.10

T. & O.C. R.R. 66' R.W.

P.C. 318 + 84.86 U.S.R. NO. 33

(SEE PAGE 43)

(SEE PAGE 47)

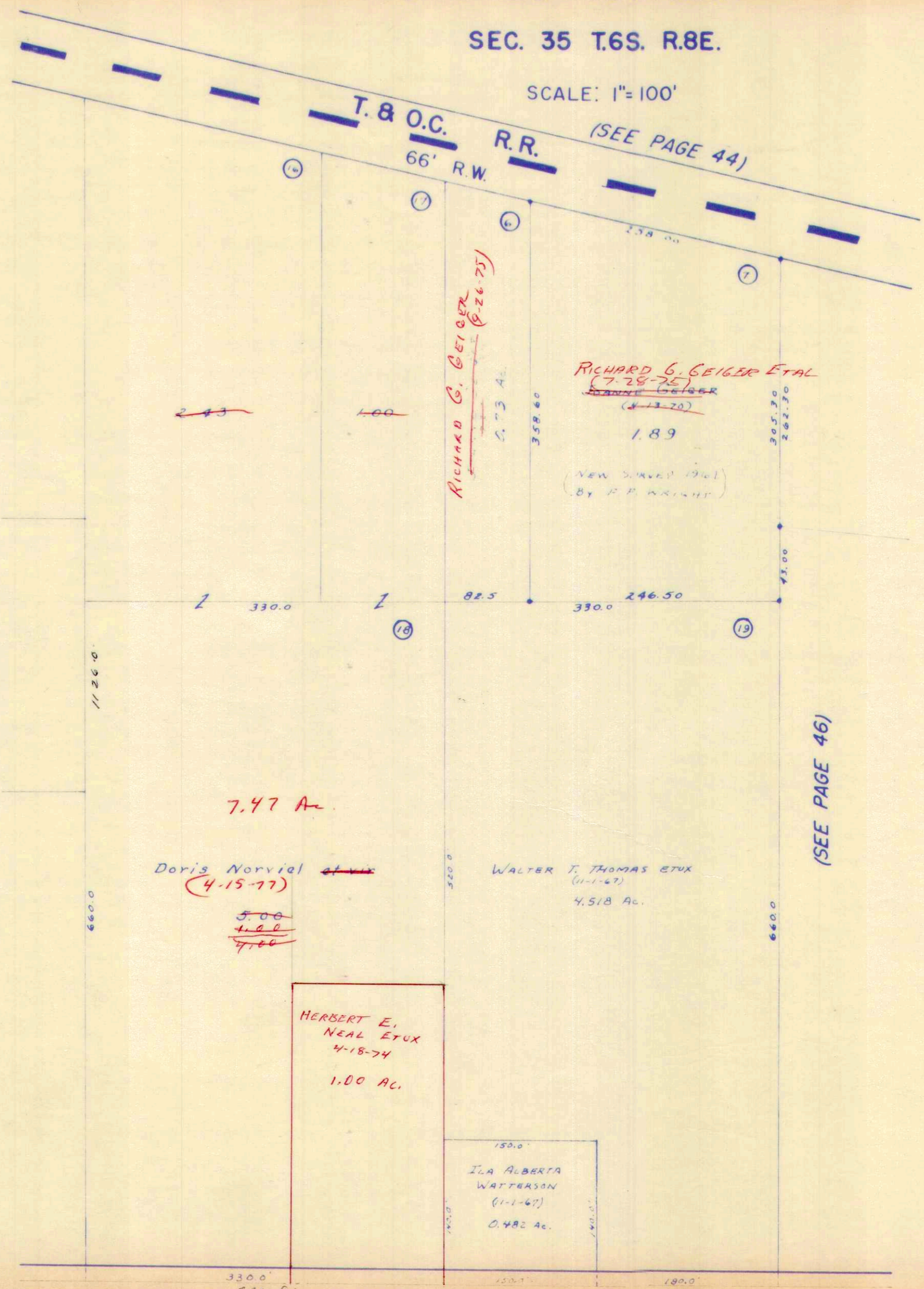
45

SURVEY OR SECTION	SUB. NO.	NO. ACRES	GRANTOR	GRANTEE	ACRES TRANSFRD	TRANS.	DATE OF TRANSFER	DEED		LOT NO.	SIZE		REMARKS
								VOL.	PAGE		FRONT	DEPTH	
35-6-8	6	2.58	ANTHONY FAETA ETUX.	JOANNE GEIGER	0.73	✓	7-2-71	335	835				STAKES out of 2.58 AC.
35-6-8	4		ANTHONY FAETA	RAWLNEY FAETA	2.58		7-2-71	336	496				EXCEPT RR - RIGHT OF WAY
35-6-8	18	5.00	NOAH N. NORVIEL ETUX	HERBERT E. NEAL ETUX	1.00	✓	4-18-74	352	431				NEW SURVEY
35-6-8	7	1.89	JOANNE GEIGER	RICHARD G. GEIGER ETAL	1.89		7-28-75						
35-6-8	7	1.89	JOANNE GEIGER	RICHARD G. GEIGER ETAL	1.89	✓	7-28-75	359	397 400				
35-6-8		0.73	JOANNE GEIGER	RICHARD G. GEIGER	0.73	✓	9-26-75	360	390 391				
35-6-8		2.43+1.00 +4.00	NOAH N. NORVIEL	DORIS E. NORVIEL	2.43+1.00 +4.00	✗	4-15-77	369	843 845				Deed - 7.47 Ac.

STOKES TOWNSHIP

SEC. 35 T.6S. R.8E.

SCALE: 1"=100'



(SEE PAGES 42 & 43)

(SEE PAGE 46)

S.R. 720

4/10/62

SURVEY OR SECTION	SUB. NO.	NO. ACRES	GRANTOR	GRANTEE	ACRES TRANS'FRD	TRANS.	DATE OF TRANSFER	DEED		LOT NO.	SIZE		REMARKS
								VOL.	PAGE		FRONT	DEPTH	

35-68		20.33 5.95	ACTION, INC.	WILLIAM R. DICKSON, JR.	20.33 5.95	X	2-25-77	369	102 103				
-------	--	---------------	--------------	-------------------------	---------------	---	---------	-----	------------	--	--	--	--

STOKES TOWNSHIP

SEC. 35 T.6S. R.8E.

SCALE: 1"=100'

(SEE PAGE 47)

U.S.R. NO. 33

TOWNSHIP
TOWNSHIP

T. & O.C. R.R.
66' RW

305

STA. 304+33.5
U.S.R. NO. 33

FRACTION NO. 3
5.95

1167.0

89.0

(21)

(SEE PAGE 45)

CARL MOOTS
(6-5-65)

2.76

660.0

720.0

262.30

43.00

WILLIAM R. DICKSON, JR.
(2-25-77)
Action, Inc.
(5-11-70)
20.33

STOKES
WASHINGTON

T.R. 239

613.0

S.R. 720

(SEE PAGE 24)

STA. 148+00

S.R. 720

SURVEY OR SECTION	SUB. NO.	NO. ACRES	GRANTOR	GRANTEE	ACRES TRANS'FRD	TRANS.	DATE OF TRANSFER	DEED		LOT NO.	SIZE		REMARKS
								VOL.	PAGE		FRONT	DEPTH	
35-6-8			JAMES V. FOGT	PAUL AUGUST DOLL		✓	3-23-71	334	275	5	51'-5 7/8"	92'-7" N. 103'-6" S.	OLD MIDWAY PLACE
35-6-8			JAMES B. VAN WILPE ETUX	NOEL HOCHWALT ETUX		✓	3-29-71	334	366	166, 167, 168, 169	80.0'	100.0'	NEW MIDWAY PLACE
35-6-8			THOMAS F. RAY	ELLA RAY		✓	4-16-71	334	634	104 105	40.0'	?	NEW MIDWAY PLACE
35-6-8			ANTHONY WOLF	JAMES M. DICKERSON ETUX		✓	6-28-71	335	733-734	162, 163, 164 165 PARTS.	20.0' OFF E. ENDS.		NEW MIDWAY PLACE
35-6-8			ERNEST G. WARD ETUX	RAYMOND C. HILGEBFORD		✓	8-16-71	336	584	98-99-100-101			" " "
35-6-8			ANTHONY W. WOLF	DAN A. MORT ETUX		✓	3-21-72	339	474	71-72-73-74			" " "
35-6-8			ERNEST WARD, JR. ETUX	MARTIN VITEK, SR.		✓	4-5-72	339	742	106-107			NEW MIDWAY PLACE
			IVAN P. DWINSON DEC'D	WILLIAM H. TURNER ETUX		✓	5-25-72	340	595	24-25			OLD " "
			MARTIN VITEK SR.	BERTHA M. BARNES		✓	6-26-72	341	226	106, 107			
			FRANCIS IRELAND ETUIR	WILLIAM A. IRELAND JR. ETUX		✓	9-20-72	342	990	36, 37, 38 N. 38 S.			OLD " "
			JOHN C. COLLINS ETUX	WILLIAM E. SHIRT		✓	10-18-72	343	378	14, 15			
			WILLIAM E. SHIRT	JOHN C. COLLINS		✓	10-18-72	343	379	14, 15			
			ERNEST G. WARD ETUX	GERALD NEWTON WILSON		✓	3-2-73	345	482	40, 41, 42, 43, 44, 45			
			NELLIE C. COBAUGH	RONALD K. MILLER ETUX		✓	3-2-73	345	485	PT. 44			5' OFF S. SIDE
			MARGARET FOX DAILEY DEC'D	DEWITT FOX		✓	3-12-73	345	609	31, 32			
			EVA CHESSEY	HOMER W. SWEENEY ETUX		✓	5-21-73	345	791	80, 81			NEW
			NOEL HOCHWALT ETUX	DALE R. FRIEND ETUX		✓	3-23-73	345	804	166, 167, 168, 169			" "
			CHARLES F. CUNNINGHAM DEC'D	EVELYNE C. CUNNINGHAM		✓	4-2-73	346	952	12, 13, 14, 15, 16			" "
			CARL W. SPILLER ETUX	WILLIAM H. MCKINNEY ETUX		✓	5-7-73	346	725	1, 2, 30 Pt, 31 Pt.			" "
			CATHERINE A. MARANDY DEC'D	WILLIAM MARANDY		✓	5-8-73	346	768	52 Pt, 33 Pt, 34 Pt.			" "
			CATHERINE A. MARANDY DEC'D	WILLIAM A. MARANDY		✓	5-8-73	346	769	218, 219, 220, 221, 222			" "
			ELLA RAY	ROBERT W. STILES		✓	7-20-73	348	131	104-105			NEW MIDWAY PLACE
			HARRY E. SWANK ETUX	JOHN CUPPS ETUX		✓	8-20-73	348	795	46 - 45 Pt. 10' S. SIDE			MIDWAY PLACE
			GRETA JACOBS ETUIR	CARL W. SPILLER ETAL		✓	11-1-73	349	960	29, 5' OFF S. SIDE			NEW MIDWAY
35-6-8	1.15		ALFRED H. CAVANAUGH ETUX	HAROLD A. GINTER ETUX		✓	12-4-73	350	422	33			OLD MIDWAY
			PAUL CODER ETUX	JAMES L. HACK ETUX	1.15	✓	12-10-73	350	494				
			GERALD A. HOCHWALT ETUX	BILLIE LOU HALL		✓	12-14-73	350	569	177			NEW MIDWAY
			" "	" "		✓	12-14-73	350	570	176			NEW MIDWAY
			" "	" "		✓	12-14-73	350	571	170, 171 172, 173			NEW MIDWAY
			MILDRED E. MUCHMORE	HOMER W. SWEENEY ETUX		✓	2-19-74	351	381	233 - 79			NEW MIDWAY
			BERTHA M. BARNES	FRANKLIN DAVID POPE ETUX		✓	2-21-74	351	409				NEW MIDWAY
			ANTONINA H. JOHNSON ETUIR	JOSEPH P. FLORA ETAL		✓	4-18-74	352	388	106, 107 19, 20, 21, 22			NEW MIDWAY
			ANNORA RUTH BRITON DEC'D	BARBARA J. CRAIG		✓	4-29-74	352	590	75, 76, 77, 78			" "
			CARL W. SPILLER ETUX	FORREST ARMOLD		✓	4-30-74	354	591	64, 65 PT. 31, PT. 32			" "
			HELEN I. HARRISON	JUANITA W. REYNOLDS ETUX		✓	5-10-74	354	94	30, 31			OLD MIDWAY
			WILLIAM A. IRELAND ETUX	RAYMOND C. HILGEBFORD		✓	7-16-74	354	95	21			" "
			CRAWFORD E. MCDANIEL DEC'D	HELEN C. MCDANIEL		✓	7-22-74	354	208- 209	36, 37, 38 A 1, 3 B			" "
			" "	" "		✓	8-15-74	354	633	40			" "
			" "	" "		✓	8-15-74	354	633	40			" "
			KATHERINE L. MORAN ETUIR	HOMER W. SWEENEY ETUX		✓	9-23-74	355	397	88, 89, 90, 91, 92 228, 229, 230, 231, 232			NEW MIDWAY
			OLIVE D. SIMPSON	DOROTHY RUTH MCCOY ETAL		✓	10-2-74	355	546	187			NEW MIDWAY
			FREDA PIERCE	CHARLES E. ROBINSON ETUX		✓	10-3-74	355	568	184, 185, 186			" "
			CARL W. SPILLER ETUX	WALTER S. GOULD		✓	10-21-74	355	629	29, PT 30 5'			
			ROBERT M. ROBINSON (Duo) 1/4 Int.	MAXINE ROBINSON		✓	11-21-74	356	222	6			OLD MIDWAY
35-6-8	0.14 0.05		BETTY WHITE	NEVIN WHITE	0.14 0.05	✓	12-30-74	356	629				
35-6-8	0.14 0.05		DORIS LEACH	VIRGINIA BLISS ETAL	0.14 0.05	✓	1-20-75	356	886				OLD MIDWAY
			RAYMOND R. RODGERS ETUX	JAY CRABTREE ETAL		✓	2-19-75	357	214- 215	39			
			ANTHONY WOLF (McEvoy)	PATRICIA MCEVOY		✓	2-21-75	357	236- 237	159, 160, 161 PT. 102, 103, 104, 105			NEW MIDWAY
			PATRICIA CROTHERS ETUIR	HERBERT C. HOOPER ETAL		✓	2-21-75	357	238	159, 160, 161 PT. 102, 103, 104, 105			" "

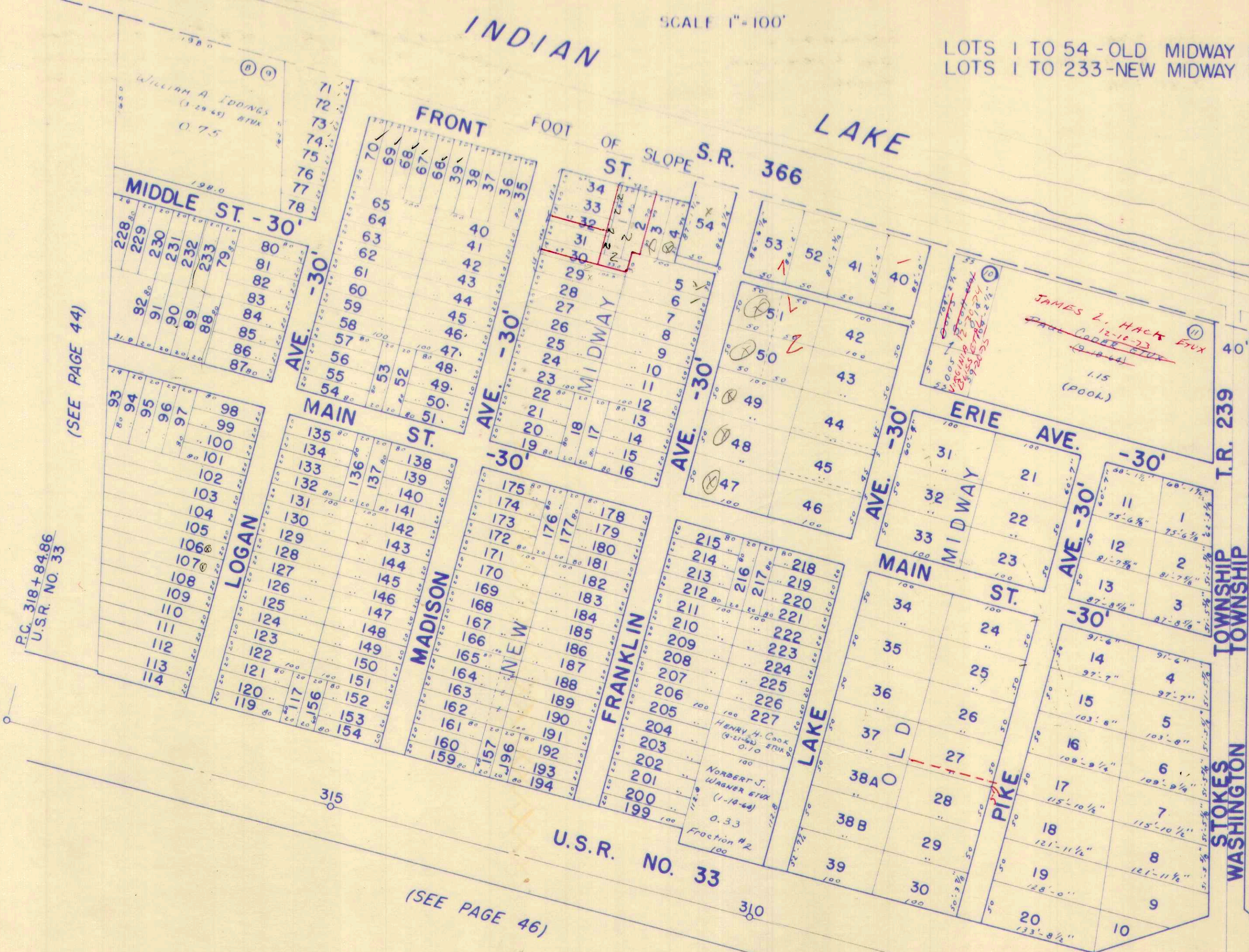
SURVEY OR SECTION	SUB. NO.	NO. ACRES	GRANTOR	GRANTEE	ACRES TRANS'FRD	TRANS.	DATE OF TRANSFER	DEED		LOT NO.	SIZE		REMARKS
								VOL.	PAGE		FRONT	DEPTH	
			MABEL A. STANLEY M. MCGINNIS DEC'D	STANLEY M. MCGINNIS		✓	2-28-75	357	335-336	4			OLD MIDWAY
			JOHN CUPPS ETUX	ALBERT ROBERTS		✓	4-14-75	357	918-919	46, PT. 45	5'	100'	OLD MIDWAY
			EDMOND JONES ETUX	HOMER W. SWEENEY ETUX			4-22-75	358	27-28	82, 83, 84			NEW MIDWAY
			JOE HAAS ETUX	DAVID P. FRUEH		✓	5-5-75	358	221	67, 39, 66, 68, 69, 70			NEW MIDWAY
			HELEN C. MCDANIEL	JOE R. ROBERSON ETUX		✓	5-5-75	358	228	40			OLD MIDWAY
			DE WITT C. MILLER ETUX	JUDITH A. HINES		✓	7-21-75	359	360-361	12, 3, 11, 12, 13			OLD MIDWAY
			RAYMOND C. HILGFORD	CLIFFORD TAYLOR		✓	7-22-75	359	366-367	98, 99, 100, 101			NEW MIDWAY
			RODERICK M. ROSS ETUX	MARY G. SWEENEY		✓	10-3-75	360	509	85, 86, 87			NEW MIDWAY
			STANLEY MELVIN MCGINNIS DEC'D	CAROL SUE JONES		✓	10-7-75	360	572-573	4			OLD MIDWAY
			JOSEPH P. FLORA ETAL	HORACE A. BECK ETAL			12-24-75	361	628-629	19, 20, 21, 22			NEW MIDWAY
			HENRY GILBERT KINDLE DEC'D	GLADA LAHOMA KINDLE		✓	2-6-76	362	67-68	17, 18			" " "
			RAYMOND R. POWELL ETUX 1/2 INT.	JAMES K. DUFFEY ETUX			2-27-76	362	418-419	178, 179, 180, 181, 182, 183, 199, 200, 201 THRU 209			" " "
			WALTER S. GOULD DEC'D	MARY M. THOMPSON		✓	6-3-76	364	493-496	29, PT. 30	20'		" " "
			DALE R. FRIEND ETUX	ANNA F. BROOKS		✓	8-5-76	365	647	166, 167, 168, 169			" " "
			DAN A. MOAT	SHIRLEY A. MOAT			8-20-76	366	133	71, 72, 73, 74			NEW MIDWAY
			GEORGE R. PEBLEY	RODGER F. WEAVER		✓	8-23-76	366	182	22			OLD MIDWAY
			WANITA H. ZIMMER	WAYNE L. ZIMMER ETAL		✓	11-15-76	367	685-686	43			" "
			BEN ENDELMAN	DAVID SPICER ETUX		✓	11-17-76	367	734	46, 47, 48, 49, 50, 51			NEW MIDWAY
			HERBERT C. HOOKER ETUX	JAMES FRANCIS ETAL		✓	11-17-76	367	738-739	159, 160, 161, 162, 163, 164, 165			" " "
			HOMER W. SWEENEY (ESTATE)	MARY G. STOUT		✗	1-27-77	368	814-815	79, 80, 81, 82, 83 TO 92 & 228 TO 232			" " "
			JAMES R. PALMER ETUX	JIMMY ROGER PALMER		✗	3-21-77	369	415	27 Pt.	5'	100'	OLD MIDWAY
			HORACE A. BECK ETUX	ANNA F. BROOKS		✗	4-11-77	369	755	19, 20, 21, 22			NEW MIDWAY
			J. ROBERT WILSON ETAL	J. ROBERT M. WILSON ETUX		✗	4-27-77	370	90	52, 53			NEW MIDWAY
			DAVID P. FRUEH	PAULA KAY KERNS		✗	5-18-77	370	413	39, 40, 67, 68, 69, 70			NEW MIDWAY
			PAULA KAY KERNS	DAVID P. FRUEH ETAL		✗	5-18-77	370	415	39, 40, 67, 68, 69, 70			" "
			RAYMOND C. HILGFORD	RAY M. HENDERSON ETAL		✗	5-31-77	370	577-578	36, 37, 38, 38S			OLD MIDWAY
			HELEN C. MCDANIEL	FRED V. MERCER ETUX		✗	6-7-77	370	730-731	41			" " "
			MARY M. THOMPSON ETUX	HAROLD G. LUCAS		✗	6-9-77	370	922	29, PT. 30			" " "
			GUSSIE MERRITT ETUX	LAWRENCE S. DONAHUE ETAL		✗	6-14-77	370	889-890	PT. 45, PT. 44			OLD MIDWAY
			Basil Ray Raliff etux	Kenneth J. Blackford etux		✗	7-1-77	371	183	85, 36, 37, 38			NEW MIDWAY
			Delbert Payne etux	James M. Dickerson etux		✗	7-26-77	371	781-782	102, 103, 104, 105			NEW MIDWAY
			James M. Dickerson etux	James H. Osborn etux		✗	7-26-77	371	783-784	102, 103, 104, 105			NEW MIDWAY
			RAYMOND R. POWELL ETUX	JAMES K. DUFFEY ETUX		✗	7-27-77	371	794	117, 119, 122 THRU 154			" "
			JAMES K. DUFFEY ETUX	JAMES K. DUFFEY ETUX		✗	7-27-77	371	795	117, 119, 122 THRU 154			" "
			EVELYNE L. CUNNINGHAM	JAMES M. LEFFLER ETAL		✗	7-27-77	371	792-793	156, 178 THRU 183, 199 THRU 209			" "
			RAY M. HENDERSON (DEC'D)	VIRGINIA HENDERSON		✗	8-3-77	371	897-898	12, 13, 14, 15, 16			OLD MIDWAY
			VIRGINIA A. HENDERSON	DAVID FRUEH ETUX		✗	8-7-77	371	899	36, 37, 38A, 38B			" "
			HAROLD WATERS	LARRY F. SCHROEDER		✗	8-8-77	371	957	34-35, 46, 47, 48, 49			OLD MIDWAY
			DAVID SPICER	SANDRA SPICER		✗	8-25-77	372	244	50, 51			NEW MIDWAY
			SAMUEL J. HITE, JR. ETUX	FRANK W. CARPENTER		✗	9-27-78			50-51, 52, 53			OLD MIDWAY

STOKES TOWNSHIP

SEC. 35 T.6S. R.8E.

SCALE 1"=100'

LOTS 1 TO 54 - OLD MIDWAY PLACE
LOTS 1 TO 233 - NEW MIDWAY PLACE



(SEE PAGE 44)

P.C. 318+84.86
U.S.R. NO. 33

(SEE PAGE 46)

U.S.R. NO. 33

TOWNSHIP
WASHINGTON

STA. 304+33.54
U.S.R. NO. 33

SURVEY OR SECTION	SUB. NO.	NO. ACRES	GRANTOR	GRANTEE	ACRES TRANS/FRD	TRANS.	DATE OF TRANSFER	DEED		LOT NO.	SIZE		REMARKS
								VOL.	PAGE		FRONT	DEPTH	
27-6-8			JAMES R. BOONE ETUX	JAMES A. GROOMS ETUX		✓	4-20-71	334	686	70	40.0'	80.0'	LAKESIDE ALLOT.
27-6-8			JACK JOHNSTON ETUX	RAY ARMSTRONG		✓	4-23-71	334	744-745	35	40.0'	83' +	LAKESIDE ALLOT.
27-6-8			Roma Jean Roberts	William F. Miller ETUX		✓	6-14-71	335	518-519	85-86			" "
48 27-6-8			JAMES E. DUFF	ALLEN RICHARD McComb ETUX		✓	7-7-71	335	884-885	82-S HALF 81			" "
48 27-6-8			PAULINE E. METZGER	DAVID E. ZIMMER ETUX		✓	7-13-71	336	35-37	7			" "
48 27-6-8			BWLAN G. BIGGOLD	STANLEY W. CHAMPION ETUX		✓	7-16-71	336	71-72	20+ 13 1' OFF N. SIDE 14 EXCEPT 20' OFF S. END # 118			" "
48 27-6-8			VIOLA HARRISON ETUX	DOROTHEA K. ZARTMAN		✓	7-19-71	336	98	117-118			" "
48 27-6-8			JAMES E. DUFF	JOHN F. MCMANN		✓	7-20-71	336	108-109	41-92 N. HALF 99			" "
48 27-6-8			JAMES A. MAXWELL ETUX	FOLSOME R. STIFFLER		✓	8-6-71	336	408	LOT 77-78			" "
27-6-8			James E. Duff	Paul + Anna Marie Kimberlin		✓	11-4-71	337	713-714	Lot # 72 N 1/2 Lot 81			" "
27-6-8			MOLLIE F. MAXWELL	FLOYD MAXWELL		✓	11-19-71	337	915-927	#8			" "
27-6-8			E.B. McCalla ETUX	HAROLD A. GRAVES ETUX		✓	11-26-71	337	21-22	11			" "
27-6-8			JAMES C. MCCARROLL	VIRGIL K. NEWBERRY ETUX		✓	2-14-72	338	902-903	65			" "
27-6-8			HAROLD C. ANDERSON, SR.	MATTIE E. ANDERSON		✓	3-8-72	339	232	89			" "
27-6-8			JESSE PITTARD ETUX	DELORIS B. HARSHBARGER		✓	3-17-72	339		49-55 20-21			" "
27-6-8			JOHN L. ROSER ETUX	WILLIAM F. VOOT ETAL		✓	4-5-72	339	733-734	113-114			" "
			HAROLD A. GRAVES ETUX	WALTER HUNTINGTON ETUX		✓	5-23-72	340	535	11			" "
			EMMA M. GILLESPIE DECD	CLARENCE A. GILLESPIE		✓	6-5-72	340	798-799	100 S 1/2 #99			" "
			Dorothea K Zartman	Marion A Turner ETUX		✓	7-7-72	341	435	26			" "
			RAY ARMSTRONG	LUCY GARLAND		✓	9-15-72	342	888- 889 229	35			" "
			JENNIE BEATRICE CARMAN	WILLIAM A. BURCHFIELD ETUX		✓	12-13-72	344	231	Pt. 124, Pt. 123, Pt. 122			
			JOHN F. MCMANN JR. ETUX	CLIFFORD WAYNE KELLY ETUX		✓	3-6-73	345	523 524	91, 92, N. Pt. 99			
			MARION A. TURNER ETUX	CLARENCE E. MILLS		✓	3-12-73	345	607	26			
			ANNA MAE HIXSON ETAL	CHARLES A. DEPRIEST ETUX		✓	3-12-73	345	620- 621	106, 107			
			EDWARD M. FINSLEY ETUX	" "		✓	3-12-73	345	618- 619	106, 107			
			CHARLES A. DEPRIEST ETUX	PATRICIA J. MARTIN		✓	3-12-73	345	622- 623	106, 107			
			CARE HAMMOND	CHARLES C. ENOCH ETAL		✓	3-16-73	345	522	106, 107			
			ROBERT HARVEY ETUX	KENNETH CARPENTER ETUX		✓	4-23-73	346	417	111-112			
			CLARENCE T. MILLER, SR. ETUX	JACK T. MILLER		✓	5-3-73	346	650- 651	42			
			JAMES A. GROOMS ETUX	CARL Y. WERNER		✓	3-15-73	346	902	70			
			PAUL KIMBERLIN ETUX	EUGENE P. LYNCH ETUX		✓	5-22-73	347	87- 88	72 N. 1/2 PT 81V			
			RUSSELL T. HACKER ETUX	IMogene MOOTS		✓	5-31-73	347	239- 240	94			
			CLARENCE O. RAINES ETUX	CLYDE C. LOCKWOOD ETUX		✓	6-11-73	347	432- 433	110			
			✓ Earl J. Blair	Rosalie Blair		✓	7-26-73	348	256- 257	27	40	84.58	
			✓ Clarence A. Gillespie	The Ohio Masonic Home		✓	7-27-73	348	258- 259	100 5 1/2 99			
			✓ THE OHIO MASONIC HOME	HARRY F. CLARK ETUX		✓	8-24-73	348	918- 919	5 1/2 99			
			✓ JAMES E. DUFF ETUX	EUGENE P. LYNCH ETUX		✓	9-10-73	349	189- 190	71			
			✓ VIRGIL K. NEWBERRY ETUX	ROBERT C. DAVIS ETUX		✓	9-21-73	349	380- 381	65			
			✓ DOROTHY F. WARD	DEAN E. ANDREWS ETUX		✓	10-23-73	349	783	31			
			✓ HELEN L. GREINER ETUX	KEITH L. KLAVER ETUX		✓	12-6-73	350	449- 450	119, 120			
			✓ WILLIAM GRANT LOWARY ETUX	EILEEN C. SCHUMAN ETAL		✓	1-7-74	350	826- 827	Pt. 103			
			WILLIAM F. VOOT ETAL	CLAUDE H. MASSEY ETUX		✓	4-27-74	352	601- 602	113, 114			
			STANLEY W. CHAMPION ETUX	CLARENCE W. HEATH ETUX		✓	5-13-74	352	832	13-14A			1' N. S. 05
			GLEN EUGENE PITTARD ETUX	C. DOUGLAS CHAMBERLAIN, TRUSTEE		✓	6-6-74	353	350- 351	1, 2, 3, 4, 5, 6			
			C. DOUGLAS CHAMBERLAIN, TRUSTEE	DELORIS ORELLA HARSHBARGER		✓	6-6-74	353	352- 353	1, 2, 3, 4, 5, 6			
			JACK T. MILLER	CLARENCE T. MILLER SR. ETAL		✓	6-28-74	353	793	42			
			FLOYD J. MADEWELL	JAMES A. MADEWELL ETUX		✓	7-12-74	354	1-2	8			

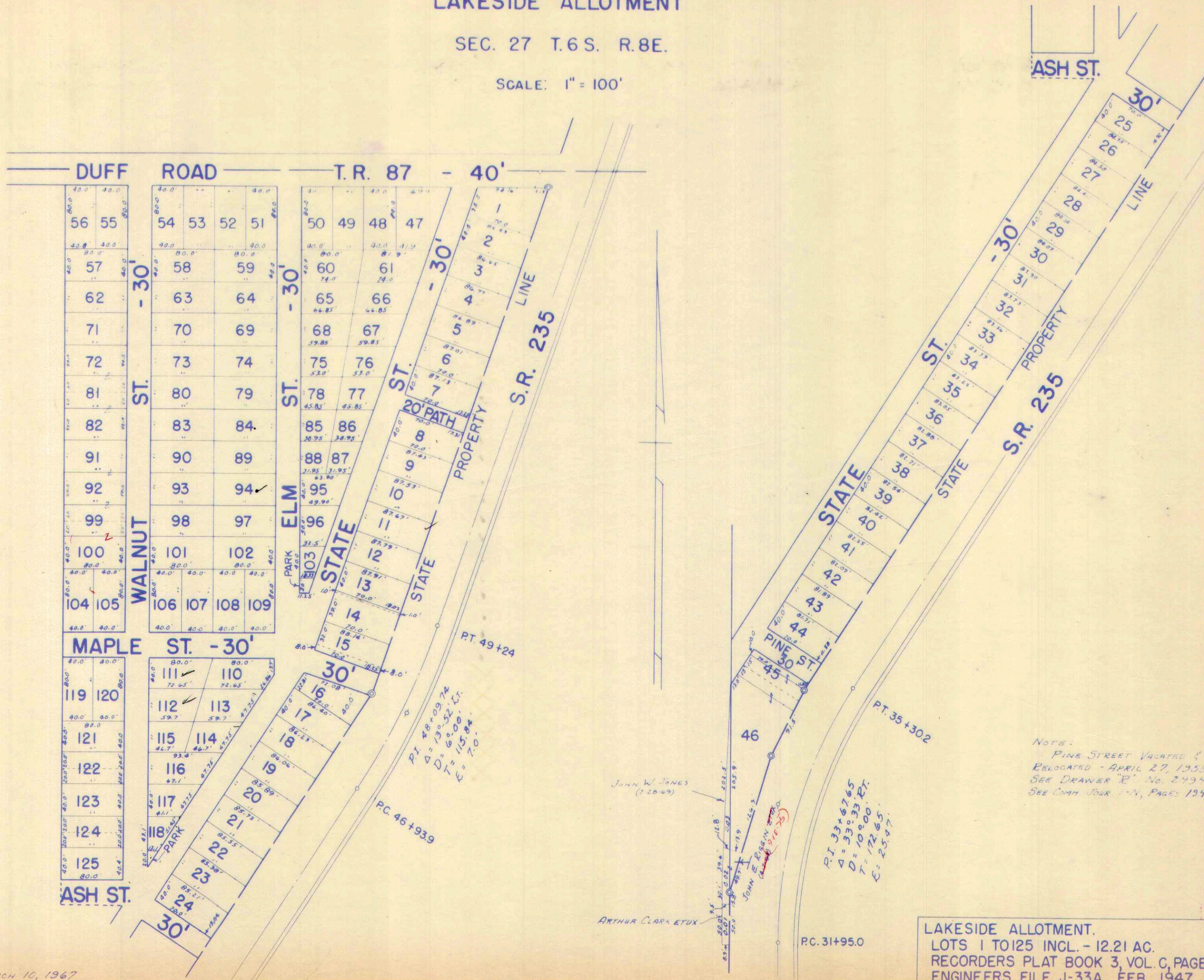
SURVEY OR SECTION	SUB. NO.	NO. ACRES	GRANTOR	GRANTEE	ACRES TRANS'FRD	TRANS.	DATE OF TRANSFER	DEED		LOT NO.	SIZE		REMARKS
								VOL.	PAGE		FRONT	DEPTH	
27-6-8	.02		EDGAR G. ^{WEBER} MADWELL DEC'D	JAMES A. MADWELL ETUX	0.02	✓	7-26-74	354	316- 317	84			
			ELSA S. WEBER	"		✓	7-26-74	354	318	84			
			JAMES E. DUFF ETUX	FRANCIS FRANCIS BEY ETUX		✓	8-9-74	354	583- 584	37, 38, 39			
			CLAUDE H. MASSEY ETUX	CARL W. PIERSON ETUX		✓	8-19-74	354	703- 704	113, 114			
			WILLIAM EDWARD MILLER (DEC'D)	ELIZABETH W. MILLER		✓	9-13-74	355	241- 243	85-86			
			EVELYN LENORA SHOWALTER DEC'D	NED NEIL SHOWALTER		✓	9-27-74	355	484	32-33			
			KEITH L. KLAUER ETUX	DANNY L. FRY		✓	7-3-75	359	162	119-120			
			NORMA L. COULTER DEC'D	ROY L. COULTER ETAL		✓	7-15-75	359	282- 283	108, 109			
			ROY K. COULTER	" "		✓	7-15-75	359	284	108, 109			
			NORMAN L. COULTER	"ROY L." COULTER +		✓	7-15-75	359	285	108, 109			
			ANNE B. GALLAGHER DEC'D	HARROLD R. GALLAGHER		✓	8-18-75	359	706- 708	67, 68			
			CLARA A. RIGGIN DEC'D	JOHN E. RIGGIN		✓	9-10-75	360	221- 222				
			JAMES E. DUFF ETUX	LINCOLN WICAL ETUX		✓	11-21-75	361	125- 126	55, 56, 57 62			
			W. NEIL MINNICK 1/2 INT.	EDNA R. MINNICK		✓	12-15-75	361	525	16, 17, 18			
			DON DERRINGER	CHARLES W. DUFF		✓	2-20-76	362	305- 306	12			
			CLYDE C. LOGKWOOD ETUX	CARL W. PIERSON ETUX		✓	3-8-76	362	499	110			
			DON DERRINGER	CHARLES W. DUFF		✓	3-29-76	362	753- 755	12			
			CHARLES W. DUFF	JAMES T. RACETTE ETUX		✓	3-29-76	362	756- 757	12			
			JAMES A. MADWELL ETUX	WILLIAM SPURLOCK ETAL		✓	5-18-76	363	723- 724	8, 84			
			DANNY L. FRY	THURMAN W. COATS ETUX		✓	6-7-76	364	573- 574	119, 120			
			PATRICIA A. CARPENTER	KENNETH CARPENTER		✓	7-7-76	365	195	111-112			
			WILLIAM SPURLOCK ETAL	WILLIAM E. SHIRK, TRUSTEE		✓	8-12-76	365	772	8-84			
			WILLIAM E. SHIRK, TRUSTEE	ARBUTUS O'DIAM		✓	8-12-76	365	773	8			
			WILLIAM E. SHIRK, TRUSTEE	WILLIAM SPURLOCK		✓	8-12-76	365	774	84			
			ERNEST E. HENDRIKSON ETUX	FRANCIS P. HEATON ETAL		✓	8-13-76	366	10-11	69			
			DAVID E. ZIMMER ETUX	DELORIS ORELLA HARSHBARGER		✓	11-3-76	367	705- 706	7			
			GLENN R. HITES ETUX	ELIZABETH W. MILLER		✓	12-2-76	368	1-2	51, 52 59			
			ELIZABETH W. MILLER	LEONARD E. MILLER ETAL		✓	12-2-76	368	3-4	51, 52 59			
			CHARLES STEWART (DEC'D) AFFIDANT	WINONA L. STEWART		✓	12-17-76	368	229	10			
			CHARLES STEWART (DEC'D) COMMISSIONER'S DEED	WINONA L. STEWART		✓	12-17-76	368	230	9			
CLIFFORD WAYNE KELLEY ETUX	JAMES R. HELCK ETUX	✓	12-27-76	368	354	72 N. 1/2 of 99							
ETHEL J. DUNWOODY ETAL	DELORIS HARSHBARGER	✗	2-8-77	368	867- 869	48							
CLARENCE E. MILLS	EDWARD E. MILLS ETUX	✗	5-25-77	370	523	26							
WILLIAM A. BURCHFIELD ETUX	DENVER C. MORROW ETUX	✗	7-19-77	371	613- 614	123, 5, 122 N. 1/2 of 124							
WALTER HUNTINGTON ETUX	HAROLD R. CHAMBERS ETUX	✗	8-15-77	372	99	11							
LEONARD E. MILLER ETUX	MARSHA KAY STIDAM	✗	9-6-77	372	434	51, 52 59							
MARSHA KAY STIDAM	LEONARD E. MILLER	✗	9-6-77	372	435	51, 52 59							

STOKES TOWNSHIP

LAKESIDE ALLOTMENT

SEC. 27 T.6 S. R.8 E.

SCALE: 1" = 100'



DRAWN: MARCH 10, 1967
DANIEL E. GILBERT, TMD.

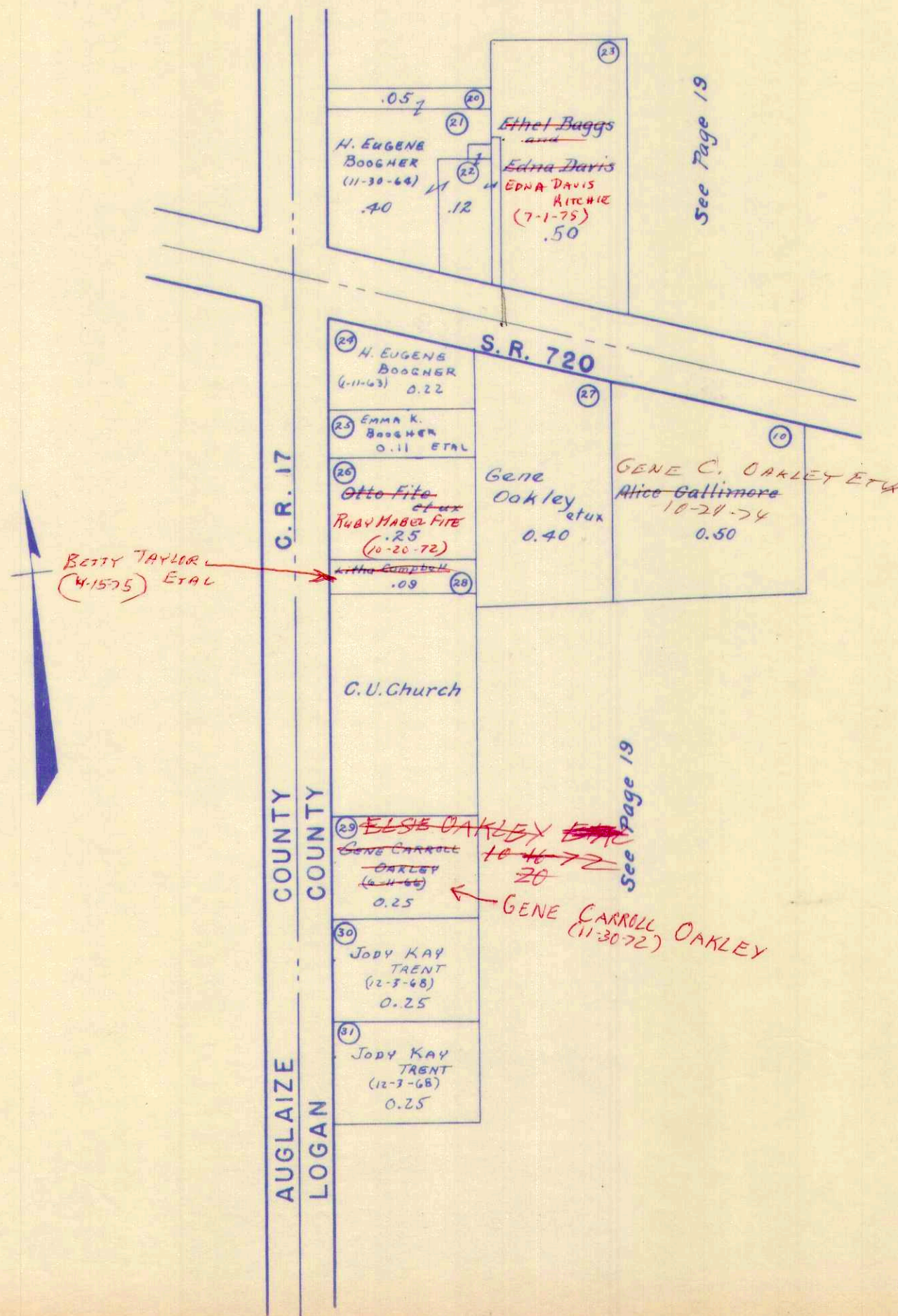
LAKESIDE ALLOTMENT.
LOTS 1 TO 125 INCL. - 12.21 AC.
RECORDERS PLAT BOOK 3, VOL. C, PAGE 52.
ENGINEERS FILE J-33A, FEB. 1947.

SURVEY OR SECTION	SUB. NO.	NO. ACRES	GRANTOR	GRANTEE	ACRES TRANS'FRD	TRANS.	DATE OF TRANSFER	DEED		LOT NO.	SIZE		REMARKS
								VOL.	PAGE		FRONT	DEPTH	
30-6-8	29	.25	GENE CARROLL ETUX OAKLEY	ELSIE OAKLEY ETAL		✓	10- ²⁰ 18-72	343	414				
30-6-8	26	0.25	OTTO FITE (Dec'd)	RUBY MABEL FITE	0.25	✓	10-20-72	343	411				
30-6-8	29	0.25	ELSIE OAKLEY	GENE CARROLL OAKLEY	0.25	✓	11-30-72	344	250				
30-6-8		0.50	ALICE GALLIMORE	GENE C. OAKLEY ETUX	0.50	✓	10-24-74	355	877				
30-6-8	28	0.09	LITHA CAMPBELL	BETTY TAYLOR ETAL	0.09	✓	4-15-75	357	940				
30-6-8		0.50	ETHEL BAGGS (SETTLEMIRE)	EDNA DAVIS RITCHIE	0.50	✓	7-1-75	359	104-105				

STOKES TOWNSHIP
SECTION 30 TOWN 6S. RANGE 8 E.

SCALE 100 FEET TO THE INCH

SANTA FE



SURVEY OR SECTION	SUB. NO.	NO. ACRES	GRANTOR	GRANTEE	ACRES TRANS'FRD	TRANS.	DATE OF TRANSFER	DEED		LOT NO.	SIZE		REMARKS
								VOL.	PAGE		FRONT	DEPTH	
12276			C. E. CHAMBERS (Dec'd)	ALICE CHAMBERS			4-20-71	334	986	2212, 2213, 2208 5/2			CHIPPEWA PARK No. 3
12276			C. E. CHAMBERS (Dec'd)	ALICE CHAMBERS			4-20-71	334	986	2275, 2276 2277 N 1/2			CHIPPEWA PARK No. 3
12276			HELEN R. NORTHRUP ETUX	WILBUR J. MANN ETUX			4-22-71	334	721-722	2143			CHIPPEWA PARK No. 3
12276			Cord Weber	Robert E Jenkins ETUX			4-30-71	334	849	1563			Chippewa Park # 3
12276			Marcelle E. Webber	Bernard King			4-30-71	334	847-848	1564			Chippewa Park # 3
12276			C.E. Chambers (Dec'd)	Alice Chambers			5-11-71	334	986-987	2208 N 1/2			" " "
12276			C.E. Chambers (Dec'd)	Alice Chambers			5-11-71	334	986-987	2212-2213 2274-2275-2276			" " "
12276			C.E. Chambers (Dec'd)	Alice Chambers			5-11-71	334	986-987	2277 N 1/2			" " "
12276			Zoe Irene Bartlett	Regina M. Busick			5-14-71	335	48-49	1438-1439 1440-1441			" " "
12276			Lawrence E. Schall ETUX	Melvin A. Deardoff			5-20-71	335	149	1929-1976			" " "
12276			Roxie Staggs ETUX	Patricia S. Rush			5-24-71	335	202-203	1972-1973 1974			" " "
12276			Charles E. Smith (Dec'd)	Francis Emma Heil			5-27-71	335	237-238	1744			" " "
12276			Gerald Royal Line (Dec'd)	Patsy Lee Line			6-1-71	335	272-273	2205			" " "
12276			Patsy Lee Line	Robert M. Bailey ETUX			6-1-71	335	274	2205			" " "
12276			Orville Sedggs ETUX	Janice K. Francis			6-4-71	335	347-348	1891-1892 1893			" " "
12276			Janice K. Francis	Orville Sedggs			6-4-71	335	348	1891-1892 1893			" " "
12276			Guy Baker ETUX	Therese A. Dyas			6-7-71	335	367-368	1469-1470			" " "
12276			Therese A. Dyas	Dorothy Baker			6-7-71	335	369-370	1469-1470 1620-1630			" " "
12276			Mary E. Beaty	John Gibbs Jr. ETUX			6-7-71	335	378	1747-1748-1749 1900-1901 5 1/2 1899			" " "
12276			Dominic J. Musto ETUX	Ralph Foreman ETUX			6-11-71	335	482	1883-1884-1885 EXCEPT 840 SQ FT			" " "
12276			ROGER D. SPENCE	CLETUS A. DETRICK ETUX			7-2-71	335	840-841	2109			" " "
12276			ARTHUR M. BURDEN ETUX	JAMES A. DERRINGER			7-8-71	335	908	2282			" " "
12276			HARRY C. CARSON	GEORGE M. MILLER			7-9-71	335	907	11' OFF EAST END			" " "
12276			MARY C. SCHAWER	GEORGE A. SCHAWER			7-12-71	335	981	OF 1463-1464			" " "
12276			Auditor of Logan Co	HARRY L. CRELLIN			7-29-71	336	311-312	2380			" " "
12276			HARRY L. CRELLIN ETUX	LEONARD T. STRACK ETUX			7-29-71	336	313-314	2378-2379 2380			" " "
12276			ORVILLE SCAGGS ETUX	HENRY S. FISHER ETUX			8-31-71	336	793	1891-1892 1893			" " "
12276			WILLIAM B. BROWN	ORVAL A. BYNUM			9-7-71	336	857-858	2026			" " "
12276			GEORGE SCOTT McELROY (Dec'd)	GLADYS MARTHA McELROY			10-7-71	337	302-303	1757			" " "
12276			GLADYS MARTHA McELROY	CHARLES M. LAMENT ETUX			10-7-71	337	304-305	1757			" " "
12276			Lewis E. Shipp (Dec'd)	Donald W. Thomas			11-1-71	337	621-622	1/2 in + 1761-1762			Chippewa Park # 3
12276			Donald W. Thomas Laura M. Shipp	Donald W. Thomas			11-1-71	337	623-625	1/2 in + 1761-1762			" " "
12276			BARBARA ANDERSON	TERSA LITTLER DAVIS			11-15-71	337	849-850	1903-1904			" " "
12276			TERSA LITTLER DAVIS	WAYNE SIFERD			12-17-71	338	337-338	1903-1904			" " "
12276			Lewis E. Shipp (Dec'd)	Laura M. Shipp			1-22-72	338	709-705	1909-1910 1995-1996			Chippewa # 3
12276			FRED C. HERMAN ETUX	ELDON ANDERSON ETUX			1-31-72	338	760-761	2145			" # 3
12276			IDA EILEEN OWEN	ROBERT E. THOMAS ETUX			3-3-72	339	324	2098-2099			" # 3
12276			ALICE M. POPE	A. NELSON POPE			4-9-72	340	272-273	1467-1468			" " "
12276			RUSSELL L. BOHNER ETUX	JAMES P. PETERSON ETUX			5-23-72	340	563-564	2105			" " "
12276			FRANK PASTORI ETUX	FROST & Co. INC.			6-8-72	340	845	1760			" " "
12276			LOUIS SCHECHTMAN ETUX	MARY M. LIVINGSTON			6-15-72	341	5-6	1639, 1613			" " "
12276			FRANCIS EMMA HEIL	EUGENE HARRINGTON ETUX			7-10-72	341	467-468	1744			" " "
12276			DENNIS LEW LEASURE	GWENETH J. WAANER			7-13-72	341	546-547	2295-2296			" " "
12276			MECVA JORDAN	KENNETH B. JORDAN			7-17-72	341	500-501	1640			" " "
12276			KENNETH B. JORDAN ETUX	CLARENCE E. CONNOLLY ETUX			7-17-72	341	590-591	1640			" " "
12276			CHARLES RICHARD GEARHART (Dec'd)	JUNE M. GEARHART			7-24-72	341	721	2122			" " "

SURVEY OR SECTION	SUB. NO.	NO. ACRES	GRANTOR	GRANTEE	ACRES TRANS'FRD	TRANS.	DATE OF TRANSFER	DEED		LOT NO.	SIZE		REMARKS
								VOL.	PAGE		FRONT	DEPTH	
			THOMAS M. BLACKWOOD ETUX	RICHARD P. GADE ETUX			8-14-72	342	357	2004			
			DAVID F. VEHR'S ETUX	EUGENE HARRINGTON ETUX			8-14-72	342	345-346	1632			
			STANLEY RAY ETUX	RAYMOND G. BRAIDIC			9-11-72	342	793	1635, 1636			
			GEORGE A. SCHAUER	HARVEY HUNSICKER, JR. ETUX			9-13-72	342	849-850	1463A-1464Pt.			
			LEE R. JAMES ETAL	DONALD B. WEBER ETUX			9-19-72	342	951-952	1763			
			MILDRED L. STANLEY DEC'D	WILLIAM A. STANLEY			10-2-72	343	208	2021, 2022, 2023, 2024, 2025			
			SHARON K. BETZ ETUIR	JOHN W. STEINKE ETUX			10-16-72	343	349-350	2220, 2222, 2227, 2221, 2265-2266			
			DOROTHY BAKER	FRED A. DAVIS			10-18-72	343	388	1469, 1470			
			GUY BAKER DEC'D	DOROTHY BAKER			10-18-72			1469, 1470			
			CARRIE NADINE STANLEY ETUIR	GALE R. EMERY ETUX			11-3-72	343	760-761	2021, 2022, 2023, 2024, 2025			
			LEONARD T. STA STRACK ETUX	WALLACE R. SANDERS ETAL			2-5-73	345	75	2378, 2379, 2380			
			MARGARET E. SUDOUTH (DEC'D)	JAMES D. SUDOUTH			2-7-73	345	152-153	2374, 2375, 2376, 2377			
			THOMAS H. HUNT ETUX	CLARENCE W. HEATH ETUX			2-20-73	346	385-389	2209, 2278, Pt. 2277			
			WILLIAM E. SHIRK, COMMISSIONER (RUTH L. PORTER)	CLARENCE W. PORTER			4-23-73	346	406	2368, 2369, 2370			
			ERMER H. BREZIE ETUX	WILLIAM JOSEPH KNOEPFLE ETAL			4-26-73	346	475	2100, N. 1/2 OF 2101			
			ALICE H. GOLDBERG ETUIR	"			4-26-73	346	476-477	SAME			
			DWIGHT E. WEAVER ETUX	RONALD EUGENE MCCAFFERTY			6-28-73	347	726	1477, 1478, 1479			
			CLARENCE E. CONNOLLY ETUX	HERMAN H. VEARSLEY ETUX			7-6-73	347	879	1640			Chippewa #3
			Lelia Bartlett	Asher Bartlett			7-25-73	348	221	1745			" "
			THELMA BUTCHER	MARY M. LIVINGSTON			7-30-73	348	531-533	1611, 1612, 1614, 1615, 1616			" "
			ROBERT E. McDONALD ETUX	MELVIN A. DEARDOFF			8-8-73	348	526	1877, 1878			" "
			ASHER BARTLETT	ARON F. MILEY ETUX			8-10-73	348	C12	1745			" "
			PHILIP C. GIST ETUX	THOMAS P. CONLEY ETAL			9-6-73	349	214-215	E. 1/2 OF 2113			" "
			PHILIP C. GIST ETUX	JOHN T. DUNAWAY			9-12-73	349	222	W. 1/2 OF 2113			" "
			MURL B. SITES DEC'D	NAOMA A. SITES			9-21-73	349	383-384	1993, 1994			
			CAROLE B. KELLY DEC'D	PAUL E. KELLY JR.			9-21-73	349	401-402	1888, 1889			
			CHARLES W. ROBBINS DEC'D	LORAIN ROBBINS ETAL			10-24-73	349	844-845	2020, 2021, 2022, 2023, 2024, 2025			
			GALE R. EMERY ETUX	FRANK SCHULTE JR.			11-19-73	350	222	2019, 2018, 2015, 2016, 2017, 2018, 2019, 2018, 2015, 2016			
			PATRICIA A. ALVARADO DEC'D	PETE J. ALVARADO			11-30-73	350	361-362	2019, 2018, 2015, 2016, 2017, 2018, 2019, 2018, 2015, 2016			
			PETE J. ALVARADO ETUX	PAULINE THOMPSON			11-30-73	350	363	1784, 1785			
			HUBERT JACKSON	J. LOUISE JACKSON			12-12-73	350	533	1922, 1923, 1981, 1982, 1983, 1984			
			ROY NORFLEET DEC'D	RUTH NORFLEET			3-18-74	351	735	2010 & 2011			
			FOREST A. MILLER ETUX	JACK E. GORDON ETUX			3-26-74	351	934-935	2108			
			RUSSELL H. BOLINGER ETUX	VERNON L. SHEARD ETAL			4-4-74	352	115-116	1909, 1910, 1995, 1996			CHIPPEWA No. 3
			LAURA M. SHIPP	KENNETH F. SHAFFER ETUX			6-3-74	353	257-258	2017 Pt.			CHIPPEWA No. 3
			MARIE A. BALES ETUIR	PAULINE THOMPSON			6-3-74	358	262	1488, 1489			
			ROBERT W. MARVIN	BESSIE MARVIN			6-19-74	353	601-602	2204, 1482, 1483, 1487, 1484, 1485, 1486			
			RICHARD P. GADE ETUX	ROBERT H. BEST ETUX			7-2-74	353	883-884	2208, 2212, 2213			
			THELMA SHOEMAKER DEC'D	THELMA M. TOMLINSON			7-22-74	354	186-187	2214, 2215, 2216, N. 1/2 OF 2277			
			ALICE CHAMBERS (DEC'D)	MAE CHAMBERS ETAL			8-5-74	354	476	2102, Pt. 2101, 1922, 1923, 1981, 1982, 1983, 1984			
			GLENN C. MILLER ETUX	DANNY R. MACE ETUX			8-8-74	354	542	1619, 1617, Pt. 1618			
			RUTH A. NORFLEET	WAYNE M. SMITH ETUX			8-19-74	354	705-706	1888, 1889			
			CARRIE E. DRULEY	EUGENE BEACH ETUX			9-25-74	355	451-453	1890			
			PAUL E. KELLY, JR.	WILLIAM D. MADDOX ETUX			10-3-74	355	570-571	2001-2002			
			MARION ELDER	OSCAR A. SCHAFFER			10-16-74	355	747	2001-2002			
			MABEL C. MILLER (DEC'D)	ROBERT MILLER ETAL 1/3 OF 1/2			11-22-74	356	245-246	2001-2002			
			MABEL C. MILLER (DEC'D)	ROBERT MILLER 1/6			11-22-74	356	247-248	2001-2002			

SURVEY OR SECTION	SUB. NO.	NO. ACRES	GRANTOR	GRANTEE	ACRES TRANS'FRD	TRANS.	DATE OF TRANSFER	DEED		LOT NO.	SIZE		REMARKS
								VOL.	PAGE		FRONT	DEPTH	
			A. NELSON POPE TRUSTEE	WILLIAM FRANCIS BOVE, JR. ETAL			12-10-74	356	423-424	1467, 1468			
			PAULINE THOMPSON	MILDRED MARGARET WILCOX			12-17-74	356	508-509	2015			
			WALLACE R. SANDERS ETUX	RICHARD WAYNE SARVER ETAL			1-30-75	357	18	2378, 2379 2380			
			EMERSON N. JONES DEC'D	VELMA F. JONES ETAL			3-10-75	357	425-426	1759, PT. 1618			
			DALLAS MAY RUSH (MINOR ETAL)	HARRY C. DEBLIN ETUX			3-11-75	357	439-441	1931-1932-1933			
			PATRICIA S. RUSH ETUIR	HARRY C. DEBLIN ETUX			3-11-75	357	442-443	1972-1973-1974			
			FRANK DERAMO ETUX	ROBERT L. RUSH ETUX			3-14-75	357	433-434	1931, 1932			NO TRANSFER
			LLOYD W. BISHOP ETAL	SHIRLEY ZERKEL			3-14-75	357	435-436	1933			NO TRANSFER
			ROBERT L. RUSH ETUX	DALLAS MAY RUSH ETAL			3-14-75	357	437-438	1931, 1932, 1933			NO TRANSFER
			CLARENCE T. SANSOTTA	WILLIAM C. BENJAMIN ETUX			3-17-75	357	517	2121			
			EVELYN WALLS ETUIR	VELMA F. JONES. CAPRELLA ETAL			3-25-75	357	616	1759 1618 W 1/2			
			ARDEN SLYGH ETUX	MICHAEL CAPRELLA ETAL			4-4-75	357	819	2363			
			FROST, CO., INC.	JEANNE M. DILLEY			4-28-75	358	135-136	1760			
			GEORGE N. RABE ETUX	BEATRICE M. WHITMORE			5-2-75	358	200-201	1460			
			ROBERT MILLER DEC'D	DONALD L. MILLER			5-9-75	358	291	1999, 2000 2001, 2002			5/6 INT. IN 2001, 2000
			FRANK L. BROWN	GLADYS Q. BROWN			5-12-75	358	391-392	2201, 2202 2204			CHIPPEWA No. 3
			DONALD B. WEBER ETUX	BEULAH A. ELLIOTT			5-29-75	358	579	1763			
			EUGENE J. GOLDSBERRY ETUX	WILLIAM E. SHIRK, TRUSTEE			6-2-75	358	634	75			THOMAS ADD No. 3
			WILLIAM E. SHIRK, TRUSTEE	LENORA C. GOLDSBERRY			6-2-75	358	635	75			THOMAS ADD. No. 3
			MARIARET BARBARA METZGER	ROBERT J. METZGER			6-10-75	358	766-767	1593 1594			QUIT CLAIM
			HERMAN H. YEARSLEY ETUX	GERELD REDMON ETUX			6-11-75	358	784-785	1640			
			CHARLES M. LAMENT ETUX	WILLIAM L. MAY ETUX			6-16-75	358	856	1755, 1756 1756, 1620, 1621			
			WILLIAM L. MAY ETUX	RONALD E. CONRAD ETUX			6-17-75	358	888	1754			
			KERMIT H. LAWRENCE ETUX	STUART M. HOLLANDHEAD ETUX			6-23-75	358	991-992	2080, 2081 2082			
			GERALDINE Z. M. CAFFEARTY	RONALD M. CAFFEARTY			7-7-75	359	195-196	1480-1481			
			HENRY S. FISHER ETUX	RICHARD W. POWELL ETUX			7-22-75	359	368	1891, 1892, 1893			
			NETTIE MILLIRANS	ORVILLE SCAGGS			7-26-75	359	406	1458			CHIP. No. 3
			FRANK A. HOLLAND (DEC'D)	CLETA GERALDINE HOLLAND			8-8-75	359	613	2103-2104			CHIP. No. 3
			KENNETH L. CLARK ETAL	JOHN A. PENNY ETAL			9-8-75	360	113-114	1454, 1455 1456, 1457			
			GEORGE M. MILLER ETUX	KERMIT E. CONVERSE ETAL			9-9-75	360	147-143	2282			
			VELMA F. JONES	FRANK KOTTENBROCK ETUX			9-12-75	360	180	1759 W 1/2 OF 1618			
			J. LOUISE JACKSON	JOSEPH L. IRVIN ETAL			10-1-75	360	472	1785			
			FRANK SCHULTE, JR. ETUX	ORVILLE J. SCAGGS			10-1-75	360	460-471	2021, 2022, 2023 2024, 2025			
			ROY B. GUINN, JR. ETUX	ELSIE E. WILLIAMS			10-17-75	360	681-682	2035, 2036 2037			
			EDWARD F. LAVINS	ROBERT J. METZGER, SR.			10-22-75	360	735	1592			
			W. PAUL SCHNORF ETUX	WILLIAM J. HAMPTON ETAL			12-8-75	361	376-377	2270			
			ORVILLE J. SCAGGS	MAE PENDERGRAFF			1-20-76	361	945-946	2021, 2022, 2023 2024, 2025			
			JOAN P. BYRUM (DEC'D)	ORVAL A. BYRUM			2-17-76	362	262-264	2027, 2028, 2029, 2030, 2031 2036, 2037, 2038, 2039, 2040, 2041			CHIP. No. 3
			GARNET F. SISSON (ROWE)	J. JUSTIN KIN ETUX			2-24-76	362	340-341	2365, 2366, 2367 1482, 1483, 1484			
			THADEUS TOMLINSON ETUX	MARY I. HAARIMAN			2-26-76	362	372	1485, 1486, 1487 1488, 1489, 1490			
			MARY I. HAARIMAN	THADEUS H. TOMLINSON ETUX			2-26-76	362	373-374	1485, 1486, 1487 1488, 1489, 1490			
			DONALD L. MILLER ETUX	ORVILLE SCAGGS			3-18-76	362	621-623	1999, 2000 2001, 2002 1913, 1914, 1915			
			CECIL R. DOUGLAS DEC'D	CECIL DOUGLAS			3-31-76	362	786	1990, 1991, 1992 1913, 1914, 1915			
			CECIL DOUGLAS	CLARK C. COX ETUX			3-31-76	362	787-788	1990, 1991, 1992			
			MARJORIE M. MILEY (DEC'D)	AARON F. MILEY			4-12-76	363	75-76	1745			
			PAUL E. SEITER	JOE L. IRVIN ETAL			4-13-76	363	113-114	1786			
			EDNA L. MCCLEARY DEC'D	JAMES R. MCCLEARY			5-13-76	363	634-635	1494, 1495			

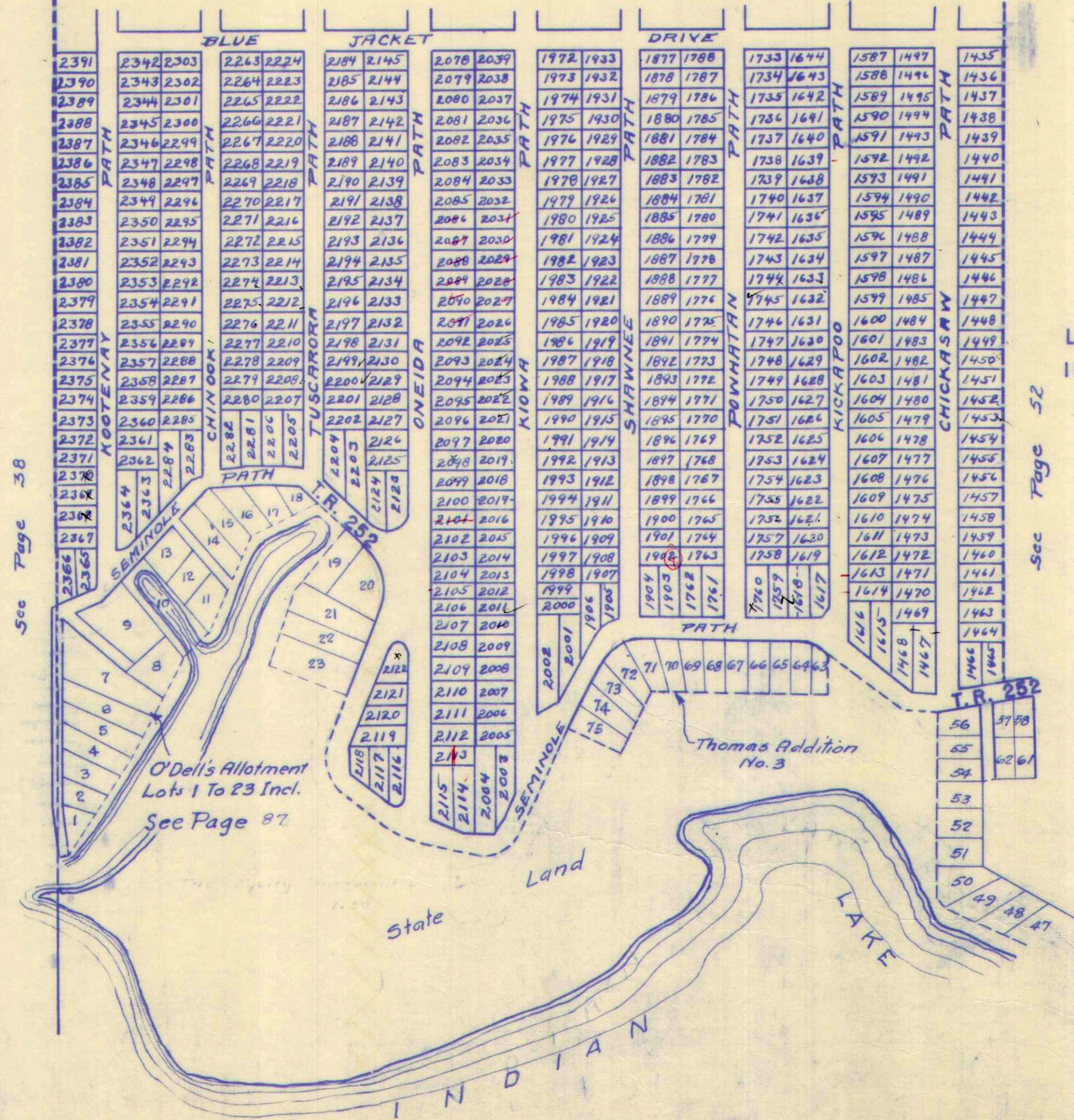
SURVEY OR SECTION	SUB. NO.	NO. ACRES	GRANTOR	GRANTEE	ACRES TRANS'FRD	TRANS.	DATE OF TRANSFER	DEED		LOT NO.	SIZE		REMARKS
								VOL.	PAGE		FRONT	DEPTH	
			RALPH FOREMAN DEC'D	ANNA FOREMAN			5-17-76	363	381	1900, 1901			
			IRENE E. DAVIS	TED A. HOY ETUX			7-8-76	365	207	5 1/2 OF 1899			
			ANNA LEE SWIGART ETUX	OTTIS D. FRANK			7-16-76	365	208	1894 1896			
			MYRLE MALLET	OSCAR A. SCHAFFER			7-22-76	365	314	1895 1897			
			JAMES D. REBLE ETUX	JOSEPH G. MOWERY ETUX			7-28-76	365	472	2364			
			MINNIE BAUMGARDNER DEC'D	CARL A. BAUMGARDNER			8-3-76	365	473	2127			
			RUTHE PADDOCK EARL ETUX	MICHAEL CAPRELLA ETAL			8-16-76	366	516	2128 2129			
			MARRY M. HUDDLE	" " "			8-16-76	366	518	1603			
			EUGENE HARRINGTON ETUX	EDWARD A. HARTMAN ETAL			8-16-76	366	623	2217, 2218			
			GERTRUDE E. PETERSIMES	WILLIAM R. HERR ETUX			8-20-76	366	624	2219			
			C. EUGENE HUFFINE	DANNY R. CLAYTON ETUX			8-27-76	366	24-	2283			
			STANLEY PURDY DEC'D	VELMA LEONA PURDY			9-21-76	366	26-	2284			
			MARY ELLEN ANTHONY	HUBERT GARLAND ETUX			9-23-76	366	27	1633-1744			
			PAULINE THOMPSON	ROBERT EUGENE POTTS ETUX			10-4-76	366	38-	1442			
			MILDRED MARGARET WILCOX	PAULINE THOMPSON			10-6-76	366	39	2107			
			PAUL R. STEINER ETUX	JOAN A. BEUTLE			10-12-76	366	125	2107			
			JAMES R. MCCLEARY	CARL E. HEFFELFINGER ETAL			11-8-76	367	278-	2136			
			ORPHA HOLLAND	FRANK A. HOLLAND			11-26-76	367	279	1607			
			RICHARD WAYNE SARVER ETUX	ROBERT A. SHEFFIELD, JR. ETAL			1-11-77	368	656-	1608			
			WESLEY M. MASON ETUX	JAMES J. TRAUT ETAL			1-24-77	368	657	2019 2018			
			GERALD L. REDMON DEC'D	ANNA REDMON			1-24-77	368	658-	2017			
			EDWARD R. ANSPACH	VERNON CARTER ETUX			1-25-77	368	659	2015			
			DOROTHY J. STEINKE	JOHN W. STEINKE			2-11-77	368	692	1604			
			ANNA REDMON	DAN R. CONVERSE ETUX			2-18-77	369	710	1605 1606			
			DONALD W. THOMAS ETUX	WAYNE E. SIFORD			4-8-77	369	713	1494			
			Eugene Harrington etux	Edward A. Hartman etux			4-22-77	369	714	1495			
			LOWELL MITTON ETUX	JOSEPH M. WANTUCH ETUX			4-28-77	370	715	2103			
			GUY BAKER ETUX	BEATRICE M. WAITMORE			5-16-77	370	716	2104			
			RONALD R. MILLER ETAL	EDWARD R. ANSPACH			5-31-77	370	717	2378, 2379			
			WALTER R. MALLONEE ETUX	THOMAS A. BROWN ETUX			7-1-77	371	718	2380			
			KENNETH E. BRAIDIC	V. JEAN BRAIDIC			7-6-77	371	719	PT, 2124 2123			
			ANNA FOREMAN	DOLORIS A. HAMILTON			7-26-77	371	720	PT, 2125, PT, 2126			
			DANNY R. MACE ETUX	BILLY D. COMER ETUX			7-26-77	371	721	1640			
			STUART M. HOLLANSHEAD ETUX	WALTER W. BERCAW, JR. ETUX			7-26-77	371	722	1452, 1453			
			WALTER W. BERCAW, JR. ETUX	ROBERT C. SPERLING ETAL			8-26-77	372	723	2220, 2221, 2266			
			ROBERT E. THOMAS ETUX	JOHN T. DUNAWAY ETUX			8-29-77	372	724	2222, 2265, 2267			
			J. EVERETT HAYDEN ETUX	KATHY M. PIERSON			9-6-77	372	725	1640			
			RAYMOND G. BRAIDIC ETUX	SHARON V. PREIFFER			9-15-77	372	726	1761-1762			
			REGINA M. BUSICK ETUX	RONALD D. LUST ETAL			9-19-77	372	727	1632			
			EDWARD R. ANSPACH	VERNON CARTER ETAL			9-20-77	372	728	1609			
			ANDREW J. BAKER ETUX	W. J. MANN			9-20-77	372	729	1610			
			WILLIAM JOSEPH KNOEPFLE ETAL	HARVEY J. EWING ETUX			9-20-77	372	730	UND, 1/2 INT.			

CHP. No. 3

STOKES TOWNSHIP VIRGINIA MILITARY SURVEY 12276

SCALE 200 FEET TO THE INCH

Sec Page 51



LOTS ON THIS PAGE
IN CHIPPEWA PARK NO. 3

See Page 38

See Page 52

SURVEY OR SECTION	SUB. NO.	NO. ACRES	GRANTOR	GRANTEE	ACRES TRANS'FRD	TRANS.	DATE OF TRANSFER	DEED		LOT NO.	SIZE		REMARKS
								VOL.	PAGE		FRONT	DEPTH	
12276			MARGARET V. MAUK ET VIR	RICHARD C. BOGGER ETUX			3-25-71	334	305	1543, 1544, 1545, 1546 & 1547			CHIPPEWA No. 3
12276			JAMES VAUGHAN ETUX	DANNY C. LEVAN ETUX			4-8-71	334	505	1433			CHIPPEWA No. 3
12276			ORLIN Z. WEBER (Dec'd)	MARCELLA E WEBER			4-14-71	334	585-586	1564			CHIPPEWA No. 3
12276			IND J. PARKER ETAL	RICHARD L. BOGGER + ROBERT C. QUIRE			5-5-71	334	912-913	1536-1537-1538 1539-1540-1541			" " "
12276			FOREST W. ROUSH ETUX	ROBERT E. PEADON			5-6-71	334	923-924	1697			" " "
12276			HOMER MYERS	ROYMOND E POOL ETUX			5-7-71	334	939	2227-2228 2229			" " "
12276			LILLIE SODGGS	ORVILLE SODGGS			6-4-71	335	349	1944			" " "
12276			WILLIAM V. BOWSHER (Dec'd)	EDNA L. BOWSHER			6-9-71	335	393-395	1658-1659 1718-1719			" " "
12276			EDNA L. BOWSHER	LECK CONLEY			6-9-71	335	396-397	1658-1659 1718-1719			" " "
12276			CLIFFORD E. LERUM ETUX	PAUL R. DAVIS ETUX			6-14-71	335	527-528	1791-1792 1680-1681-1682			" " "
51 12274			JOSEPH W. ROLINKS ETUX	LOUISE BOTCHLETT			6-29-71	335	754-755	1683 1674-1675-1696			" " "
51			RUSSELL L. HINES	RALPH E. MCCLINTOCK ETUX			6-29-71	335	753	1654-1655			" " "
51			CHESTER J. GIBBS ETUX	RALPH R. KWETERMAN ETUX			6-29-71	335	756-758	1565			" " "
51 12276			DAVILHE SCAGGS	EMERY BAKER ETUX			7-2-71	335	811	1944			" " "
51 12274			DELLA M. MARKS	CHARLES W. DEVENY			7-2-71	335	836-839	1970-1935-1936-1969-1971			" " "
51 12276			J.C. TAYLOR ETUX	FLOYD E. JEPSEN ETUX			7-8-71	335	701	1861-1862			" " "
12276	15	17.00	BYRON E. WILLIAMS ETUX	JAMES R. COONEY ETUX	1.24	✓	7-12-71	335	933-934		300.0'	180.0'	
12276			FLOYD LONES ETUX	LOUISE BOTCHLETT			7-20-71	336	110	1684			" " "
12276			CARLOS BAISDEN ETUX	CARLTON A. DAVIS ETUX			7-29-71	336	318	2076-2077			" " "
12276			DONALE W. BERCAWSR. ETUX	ARTHUR E. DELLINGER ETUX			8-9-71	336	458-459	1940			" " "
12276			WILN LYLE	VICTOR LYLE			8-17-71	336	571-572	1822			" " "
12276			JAMES FURNISS ETUX	JACOB A. MCCLASKEY ETUX			8-23-71	336	613				" " "
12276			ALLAN GADSKY, TRUSTEE (R.D. GADSKY)	FRANK PASTORI			12-16-71	338	307-308	1556, 1557, 1558			" " "
51			ROBERT V. SPENCER DEC'D	HELEN L. FOWT ETAL			1-3-72	336	458-459	1684-1690 1691 1672-1693			" " "
			MARY BARBARA STEWART ET VIR	HELEN L. FOWT			1-3-72	336	460-461	1692-1693 1684-1690-1691			" " "
			WILLIAM A. SPENCER ETUX	HELEN L. FOWT			1-3-72	336	462-464	1692-1693 1684-1690-1691			" " "
			HOWARD MITCHELL	RALPH E. MCCLINTOCK ETUX			2-29-72	339	109-110	1652			" " "
			CHARLES R. GRISHAM ETAL	ERNEST L. DANIELS ETAL			3-20-72	339	438-439	2325, 2326, 2327 1818, 1819, 1820, 1821			" " "
			GERALD W. M ^c . DERMOTT ETUX	AGEL J. MAHAN ETUX			4-18-72	339	960-961	1644, 1645, 1646, 1647 1648-1649			Chippewa #3
12276			Clorette Conner Dec'd	Roger E Conner			5-3-72	340	197-198	2011 195- 2179 6 2321-2322-2324			" " "
12276			Raymond R. White DEC'D	CLADYS BOGGS ETAL			5-17-72	340	420-421	2319-2320, 2323			" " "
			BYRON E. WILLIAMS ETUX	JAMES E. WEEKS ETUX	1.00	✓	5-30-72	340	638-639				STOKES Twp.
			Roger E. Conner	Robert W Conner ETUX			6-20-72	341	93	1868			Chippewa #3
			ALBERT F. KING ETUX	DONALD L. FAX ETUX			6-21-72	341	126-127	2423, 2424 2425			
			NELL R. DETRICK	ROBERT H. MITCHELL ETUX			7-11-72	341	482-483	1729, 1730			
			RALPH E. MCCLINTOCK	ALICE F. MCCLINTOCK			7-19-72	341	038	1652, 1653, 1654, 1655			
			LEONA K TITUS	ROGER E. CONNER			8-11-72	342	290	1797-1798 2320, 2321, 2322			
			JAMES B. WHITE	GLADYS BOGGS ETAL			8-14-72	342	336	2319, 2320, 2323, 2324			
			THELMA I. NEER ET VIR	FRANK PASTORI			8-15-72	342	362	1548, 1549, 1550, 1551			
			JOHN R. HIMMELRIGHT	GLADYS BOGGS ETAL			9-6-72	342	716	2319, 2320, 2321, 2322, 2323, 2324			
			BERNARD KING ETUX	MICHAEL S. CARMODY ETUX			9-12-72	342	833	1564			
			DONALD RAMBO ETUX	EDWARD F. ADAMS ETUX			9-19-72	342	953	1576, 1585, 1584			
			JOHN R. HIMMELRIGHT ETUX	NOEL HINZE			9-19-72	342	963	2319			
			MAXINE W. CATON	GLADYS BOGGS ETAL			10-6-72	343	249	2319, 2320, 2323			
			JOANN ARNOLD	GLADYS BOGGS			10-12-72	343	322	2321, 2322, 2324			
			GLADYS BOGGS	JOANN ARNOLD			10-12-72	343	321	2319, 2320, 2321			

SURVEY OR SECTION	SUB. NO.	NO. ACRES	GRANTOR	GRANTEE	ACRES TRANS'FRD	TRANS.	DATE OF TRANSFER	DEED		LOT NO.	SIZE		REMARKS
								VOL.	PAGE		FRONT	DEPTH	
			ROBERT DAVID GRADSKY DEC'D	WILLIAM INGLESBY ETUX			10-19-72	343	413	2415			
			PEARL CLIFTON	ROBERT CLIFTON ETUX			11-17-72	343	344-345	1432			
			ROBERT W. COLEMAN	KENNETH BAUMGARDNER			12-29-72	344	458	2230, 1581			
			RUTH GILBERT	RICHARD COLLIER ETAL			2-5-73	345	89-90	1582, 1503			
			RICHARD COLLIER	RALPH MOORE ETUX			2-5-73	345	91	1582, 1503, 1581			
			THOMAS COLLIER	RALPH MOORE ETUX			2-5-73	345	92	1582, 1503, 1581			
			JAMES RICHARD LHAMON	TRACY M. CUPPS			3-29-73	345	899	2333, 2332			
			CHARLES E. FOSTER	CHARLES E. FOSTER ETAL			4-14-73	346	351-353	1571, 1572			
			ROBERT E. JENKINS ETUX	WILLIAM H. GRABTREE ETAL			4-30-73	346	548	1563			
			WILLIAM H. RUSH ETUX	DANIEL J. NIMS ETUX			5-3-73	346	642	2045-2046			
			WESLEY M. MASON ETUX	THE INDIAN LAKE NORTH SIDE CHURCH OF THE NAZARENE			6-11-73	347	412-413	1390, 1391, 1394			
			LYDIA DANNER	ESTON VAN HORN ETUX			6-13-73	347	495	1856			
			MAMIE A. HUGHES	THE CITIZENS BANK OF DEGRAFF			7-2-73			1703			
			MAMIE A. HUGHES	ROBERT WINKER ETUX			7-3-73	347	790-791	1703, 1704			
			HOMER B. JOHNSON ETUX	BETTY J. FAULK			7-19-73	348	86	2410			
			RICHARD FOWLER ETUX	JOHN L. CLOUSE ETUX			8-9-73	348	530-531	1568			
			WILLIAM ELLIS ETUX	JERRY LAWRENCE SR.			8-14-73	348	667	1396			
			COWELL L. CUMMINS ETUX	ILENE HARROD			8-20-73	348	827	1675, 1674 PT.			
			HAROLD J. MILLER ETUX	HERMAN H. YEARSLEY ETUX			8-27-73	348	922	1702, PT. 1676, 1701			
			THOMAS O. HOBSON	FRANK PASTORI ETUX			9-27-73	349	482	1649, 1650, 1651			
			CHARLES E. FOSTER ETUX	"			9-27-73	349	483	1666, 1711			
			ILENE HARROD SMITH	ROBERT R. SMITH			10-9-73	349	229-230	1571, 1572			
			JAMES V. KINDLE ETUX	JAMES W. GIST ETAL			10-9-73	349	830	1698, 1699, 1700 PT. 1701			
			JUDITH A. FROCK	JOHN H. FROCK			10-23-73	349	784	1677, 1678, 1679 PT. 1676			
			"	"			10-23-73	349	785	2163, 2164, 2165			
			ROBERT WINKER ETUX	CHARLES B. TAVENNER ETUX			10-23-73	349	787-788	2166, 2167, 2417, 2418			
			JOHN H. FROCK	ALBERT R. HINKLE ETUX			11-12-73	350	140-141	1703-1704			
			CARLTON A. DAVIS (DEC'D)	HAZEL L. DAVIS			11-14-73	350	187	2255, 2256			
			HAZEL L. DAVIS	HARRY E. ROSE ETUX			11-15-73	350	195	2076-2077			
			WILLIAM HENRY REAM (DEC'D)	FRANCES C. REAM			12-6-73	350	196	2076-2077			
			FRANCES C. REAM	CAROLYN JO WALTZ			2-13-74	351	320	1660-1661			
			DONALD H. RAMBO ETUX	PATRICIA A. GRANT			3-18-74	351	723	176-177			
			STELLA L. JOHNSTON	EARL V. KNOCH ETUX			4-17-74	352	357-358	1870, 1871			
			THOMAS GUY	WILLIAM L. NIBERT			4-29-74	352	576-577	2158, 2159, 2160			
			VIRGIL CREASAP ETUX	TERRY MCKINLEY			4-29-74	352	574-575	2161, 2162			
			LOUIS V. JOHNSON	SHARON A. JOHNSON			5-17-74	352	913-915	2398, 2399			
			MICHAEL S. CARMODY ETUX	WILLIAM J. BURKHOLDER ETAL			5-20-74	352	966-967	2043, 2044			
			LOUISE BOTCHLETT	HAROLD G. LUCAS			6-17-74	353	521-522	2414			
			BETTY FULTZ	RALPH MOORE ETUX			6-20-74	353	640-641	1564			
			PAULINE M. CLAREN	A. O. CUPPS			6-28-74	353	797-798	1680, 1681, 1682, 1696			
			CHARLES B. TAVENNER ETUX	DONALD C. TULLOOK			7-1-74	353	809	1683, 1684, 1694, 1695			
			E. LUCILLE KOCH	DON SWISHER ETUX			8-2-74	354	431-432	1580, 1504			
			GLEN STEWART ETUX	FRANK J. KOTTENBROCK ETAL			8-27-74	354	822-823	1502			
			VIOLET EMERY (MOORE)	ROBERT E. PEARDIN			9-10-74	355	175	1569, 1570			
			A. O. CUPPS ETUX	HOMER M. MYERS			9-16-74	355	288	1822			
			DONALD A. RAY ETAL	ORVILLE O. YUAKEM ETUX			10-29-74	355	931-932	1502			
			WILLIAM L. NIBERT ETUX	CHARLES W. DAVIS ETAL			12-19-74	356	533-535	1404-1405			

SURVEY OR SECTION	SUB. NO.	NO. ACRES	GRANTOR	GRANTEE	ACRES TRANS'RD	TRANS.	DATE OF TRANSFER	DEED		LOT NO.	SIZE		REMARKS
								VOL.	PAGE		FRONT	DEPTH	
12276	15	1.24	RAYMOND W. RUST ETUX	EDWIN L. STANTON			1-27-75	356	983-984	2252, 2253 2254			
			DAVID BECHOLT	MARY E. BLACKBURN			3-12-75	357	470	2072, 2073			
			MARY E. BLACKBURN	GILBERT GRAHAM			3-31-75	357	740	2072, 2073			
			JOE F. SUTTON ETUX	WAYNE E. SUTTON			4-14-75	357	920-921	2311, 2312 2313, 2314, 2331			
			J. C. TAYLOR ETUX	FRANK W. SHEPARD ETUX			5-7-75	358	261	1803, 1804			
			W.L. GILBERSON AND JAENA GILBERSON (Dec'd)	SARAH A. BOGART			5-12-75	358	355				TERMINATION OF LIFE ESTATES
			JAMES R. COONEY ETUX	WALTER E. WILLIAMS, JR. ETUX 1.24			5-16-75	358	417-418				
			ARTHUR F. MCCAIN ETUX	JAMES W. PROFFIT ETAL			5-30-75	358	621-622	2154, 2155 2174, 2175			
			FRANK W. SHEPARD ETUX	FLOYD E. JENSEN ETUX			6-6-75	358	710	1803, 1804			
			ETHEL ROPP DEC'D	MARGARET MCCAIN			6-16-75	358	853-855	2176, 2177 2178			
			VICTOR LYLE	JOHN DREW ETUX			6-20-75	358	941	1872			
			WILLIAM H. CRABTREE ETAL	DONALD K. DALRYMPLE ETAL			8-7-75	359	589-590	1563			
			CLARENCE ALLISON ETUX	ROBERT J. ALLISON			8-19-75	359	740	2040			
			DELORES R. MELTON DEC'D	ANDREW F. MELTON			9-2-75	360	16-17	2334 2335 2419			UND. 1/2 INT.
			WALTER R. HARTLEY ETUX	ROBERT D. MCNIER ETUX			9-5-75	360	71	2059			
			GLADYS BOGGS	WENDELL MCCOY ETAL			9-19-75	360	305	2319, 2320 2321, 2322 2323, 2324			
			JOANN ARNOLD	" " "			9-19-75	360	306	2324			
			ROGER E. CONNOR	ROBERT W. CONNOR ETAL			9-23-75	360	343	1869			
			WILLIAM INGLESBY ETUX	GRACE CORRIGAN			10-7-75	360	546	2415			
			CHARLES W. DAVIS ETUX	FRED SHEETS ETUX			10-30-75	360	832-833	2398 2399			
			ACEL J. MAHAN	BEULAH B. MAHAN			1-21-76	362	32	1818, 1819, 1820, 1821 1844, 1845, 1846, 1847			CHIP. No. 3
			THADDEUS TOMLINSON ETUX	MARY I. HARRIMAN			2-26-76	362	372	1789-1790			
			MARY I. HARRIMAN	THADDEUS H. TOMLINSON ETUX			2-26-76	362	373-374	1789-1790 1586, 1585			
			EDWARD F. ADAMS ETUX	LAWRENCE L. CONLEY ETUX			3-26-76	362	741	5-1/2 OF 1584			
			J. B. COMBS DEC'D	ALENE M. COMBS			5-13-76	364	926	2249, 2250 2251, 2237			
KEITH E. MCCULLOUGH	WAYNE PRINE			5-6-76	363	481	1943						
ALICE F. MCCLEINTOCK	MAXINE EDNA HEFFELFINGER			5-10-76	363	659-660	1652, 1653 1654, 1655						
ROGER EDWARD CONNER DEC'D	RITA E. CONNER ETAL			5-17-76	363	694-695	1796, 1797						
JAMES B. COMBS DEC'D	ALENE M. COMBS			5-21-76	364	326-327	2249, 2250 2251, 2237						
GEORGE L. CALLIS ETUX	RUSSELL E. BUTLER ETUX			6-1-76	364	477	2244, 2245, 2246			CHIP. No. 3			
ARITA M. JOBE ETUX	WILLIAM ROBERTS			6-11-76	364	852	1413-1414			CHIP. No. 3			
WILLIAM ROBERTS ETUX	LAWRENCE GELS ETUX			6-24-76	364	853-854	1413-1414			" " "			
RALPH R. KUETERMAN ETUX	SHIRLEY A. SEEBACH			7-12-76	365	255	1565						
DANNY L. LEVAN ETUX	FIRMAN D. BOWMAN ETAL			7-30-76	365	561-562	1433			CHIP No. 3			
CLARENCE SASS ETUX	JOY L. JOHNSON ETUX			8-9-76	365	716	2431 2432						
CHARLES K. STUMP	FIRMAN D. BOWMAN			8-19-76	366	9293	1434						
BEULAH B. MAHAN	DONALD C. TULLOCK ETAL			8-20-76	366	128	1818, 1819, 1820 1844, 1845, 1846, 1847						
DONALD C. TULLOCK ETUX	JOSEPH M. MOORE ETUX			9-3-76	366	362	1703, 1704						
HERMAN BERRY	WALTER E. BRIDENSTINE ETUX			9-17-76	366	609-610	1793, 1794						
EDITH N. BERRY DEC'D	HERMAN BERRY			9-17-76	366	607-608	1793, 1794						
ROBERT T. BILLET ETAL	MARSHA KAY STIDAM			10-25-76	367	208-211	2325, 2326						
MARSHA KAY STIDAM	ROBERT T. BILLET			10-25-76	367	212-213	2325, 2326						
MARY K. SCHEU DEC'D	GEORGE C. SCHEU			11-18-76	367	752-753	2215, 2316						
JOE KRIEG	JERRY J. KRIEG, SR. ETAL			12-13-76	368	128-129	1406						
HAROLD J. MILLON (Dec'd)	HAZEL R. MILLON			1-20-77	368	630	1645, 1646 1647, 1648						
ANDREW F. MELTON	MARGARET A. NORRIS			3-3-77	369	161-162	2334 2335						
Margaret D. Ward	Raymond E. Pool etux			3-11-77	369	392-393	2225 2200 2201 2202						

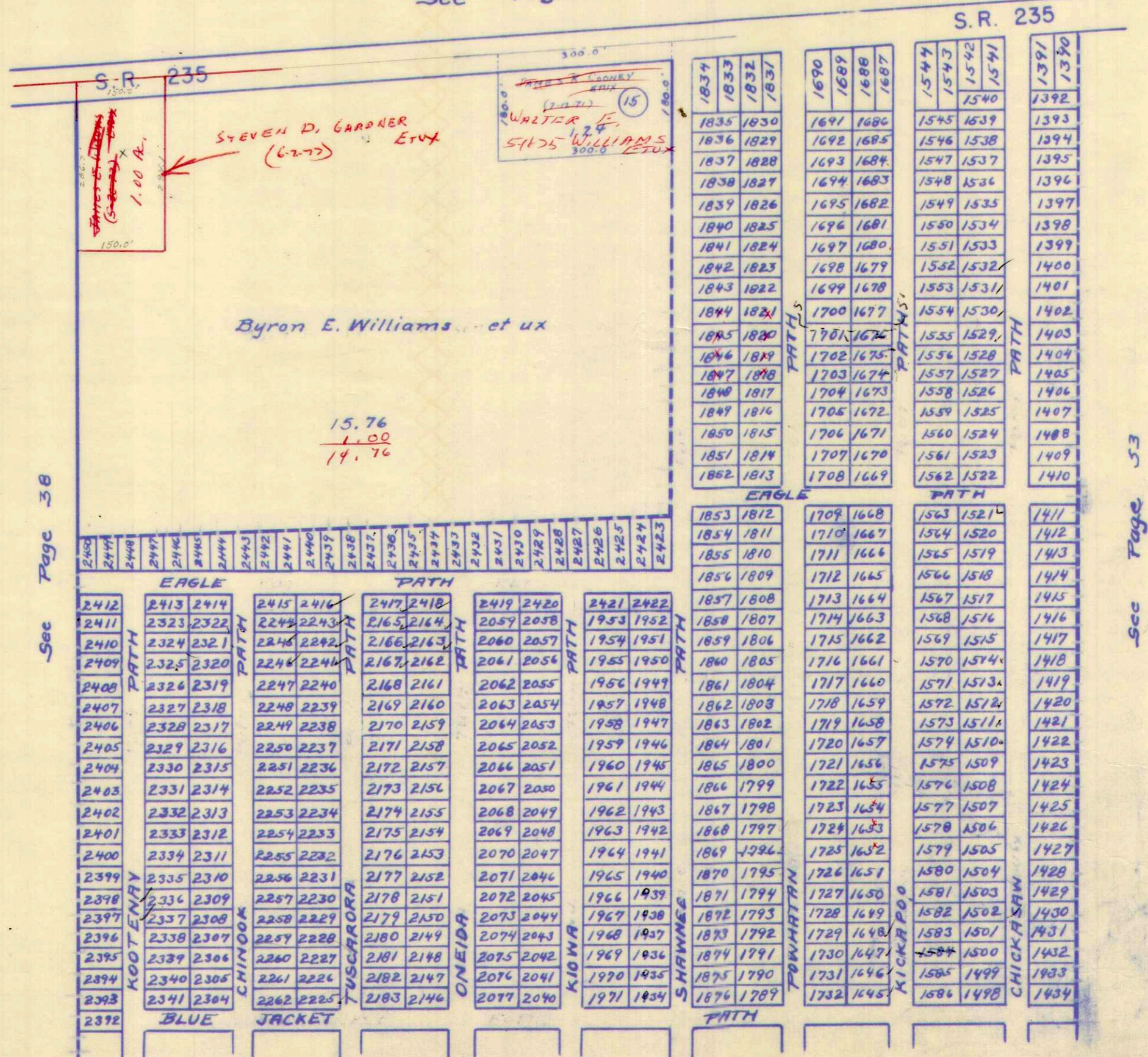
SURVEY OR SECTION	SUB. NO.	NO. ACRES	GRANTOR	GRANTEE	ACRES TRANS'FRD	TRANS.	DATE OF TRANSFER	DEED		LOT NO.	SIZE		REMARKS
								VOL.	PAGE		FRONT	DEPTH	
12276	1.00	1.00	HAROLD F. WILLIAMS	V. ELOUISE WILLIAMS	1.00	X	3-11-77	369	245-246	2336 & 2337			
			MAXINE EDNA HEFFELFINGER	ALICE F. MCCLINTOCK			3-11-77	369	269-270	1652, 1653, 1654, 1655			
			CARL R. FROMM ETUX	THOMAS L. BOERGER ETUX			3-16-77	369	362	1710			No TRANSFER
			RICHARD E. GARDNER ETUX	WALTER A. GARDNER			3-16-77	369	363	1710			No TRANSFER
			Michelle A. Connor et al	Claire Harper			3-23-77	369	452	1795, 1796, 1797			Chippewa #3
			HAROLD G. LUCAS	FRANK S. MOON ETUX			3-23-77	369	455-456	1689, 1691, 1692, 1693, 1694, 1695, 1696			CHIPPWEA #3
			THOMAS L. BOERGER ETUX	DONALD F. PASTORI			3-23-77	369	456	1709, 1710, 1668			
			James W. Knox et ux	Wendell McCoy et ux			4-12-77	369	770-771	2435, 2436 & 2437			Chippewa #3
			JAMES W. GIST ETUX	EDWARD R. EMERSON ETUX			4-20-77	369	924	2163, 2164, 2165, 2166, 2167, 2117, 2118			
			HARRY L. HODGE	LAWRENCE CONLEY ETUX			4-28-77	370	103	1583, Ni. Pt. 1584			
			HOMER MYERS	SHIRLEY SEEBACH			4-28-77	370	105	1521 PART			10 FOOT SQUARE N.E. COR.
			LYDIA DANNER	PERRY E. DANNER			5-9-77	370	244	1807, 1856, 1857, 1858			
			JAMES E. WEEKS ETUX	STEVEN D. GARDNER ETUX			6-2-77	370	670-671				
			ESTATE OF PEARL O. ARTHUR	DOROTHY D. BOESSEL			6-13-77	370	846-847	2426			
			William J. Burkholder et ux	Gaylord L. Sweeney et ux			6-28-77	371	124-125	1564			
			LILLIAN M. MCCLASKEY (DECD)	JACOB A. MCCLASKEY			6-30-77	371	103-104	1802			
			R. MARIE WILMORE ETAL	ELSIE L. PEAIRS			7-6-77	371	254-255	1667			
			RAY H.C. EVANS ETAL	RAY H.C. EVANS ETUX			7-7-77	371	408	1510			
			RAY H.C. EVANS ETAL	RAY H.C. EVANS, SR. ETUX			7-7-77	371	409	1513-1514			
			RAY H.C. EVANS ETAL	RAY H.C. EVANS, SR. ETUX			7-7-77	371	410	1511-1512			
			ROBERT R. SMITH ETUX	RANDAL L. BARCUS ETAL			7-7-77	371	282-283	1674, 1675, 1676, 1677, 1678, 1679, 1700, 1701, 1702			
			CLYDE F. TIOWELL	ODIS DAY			7-19-77	371	615-617	1517, 1518, 1519			
			GRACE TIOWELL	ODIS DAY			7-19-77	371	618-619	1517, 1518, 1519			
			PATRICIA A. GRANT DECD	HARRY W. GRANT			8-1-77	371	840-842	1870, 1871			
			LAWRENCE GELS ETUX	ROBERT HUFFMAN ETUX			8-3-77	371	900-901	1413-1414			
			SARAH NEELY DECD	ROBERT FREEMAN			8-25-77	372	248-249	1400, 1398, 1399			1/2 INT.
			HARRY W. GRANT	VICKI L. McCAFFERTY			9-1-77	372	367-388	1870, 1871			
			BARBARA S. MALONEY ETAL G.C.	ELSIE L. PEAIRS			9-16-77	372	645-646	1667			
JULIA E. HOOPS ETAL G.C.	" " "	9-16-77	372	647-648	1667								
JOEL C. McCLURE ETAL G.C.	" " "	9-16-77	372	647-648	1667								
GEORGE T. TAYLOR	WILLIAM N. MOATS	9-19-77	372	694	1526, 1527								
ROBERT L. SHAFFER	GEORGE PALMER ETAL	9-23-77			Pt. 1521								
ARTHUR E. DELLINGER ETUX	DONALD W. BERCAW, SR. ETAL	9-28-77			1939, 1940								
JULIA B. WILT	JAMES N. WILT	9-28-77			2146 THRU 2149, 2180 THRU 2183								

STOKES TOWNSHIP

VIRGINIA MILITARY SURVEY 12276

SCALE 200 FEET TO THE INCH

- See Page 34



- See Page 38

- See Page 53

LOTS ON THIS PAGE IN CHIPPEWA PARK NO. 3

- See Page 50

SURVEY OR SECTION	SUB. NO.	NO. ACRES	GRANTOR	GRANTEE	ACRES TRANS'FRD	TRANS.	DATE OF TRANSFER	DEED		LOT NO.	SIZE		REMARKS
								VOL.	PAGE		FRONT	DEPTH	
12276			HORACE TAYLOR ETAL	ROBERT R. SHOULTS ETUX			3-29-71	334	347-368	567 618		CHIPPEWA No. 1	
12276			SAMUEL J. COX WIDOWER	SAMUEL H. COX ETUX			4-8-71	334	517-518	580-581 604-605		CHIPPEWA No. 1	
12276	17	2.83 + Lot 46-274	WALTER W. STOLL, JR. ETUX	HARRY K. FLEMING ETUX	2.83 + Lot 46-274	✓	4-16-71	334	640-643				
12276	17	0.63	JAMES J. KOEHLER ETUX	WILLIAM A. KNOTTS ETUX	0.63	✓	4-19-71	334	676-677				
12276			HOMER M. MYERS	GEORGE S. LONG ETUX			4-23-71	334	746-747	761		CHIPPEWA No. 1	
12276			NANCY R. LONG ETUX	PEARL W. YATES ETUX			4-26-71	334	783-784	736, 737, 738		CHIPPEWA No. 1	
12276		lots 882-883	Zoe Irene Bartlett	Mary E. Bechdolt			5-10-71	334	968	882-883		" "	
			Pearl Yates Etux	Louis Armbrust Etux			6-1-71	335	288-289	725-726-727 766-767-768		" "	
12276			James J. Koehler Etux	Jimmy C. Detrick Etux	0.63	✓	6-7-71	335	356-357			Stokes	
12276			Ronald W. Whaley Etux	Thomas L. Huber Etux			6-21-71	335	600-601	931-932		Chippewa #1	
12276			James J. Koehler Etux	Lloyd R. Taylor Etux	0.63	✓	6-21-71	335	598-599			" "	
12276			George S. Long Etux	Dea Long			6-24-71	335	659-661	761		" "	
52 12276			MARY C. SCHAWER DEC'D	GEORGE A. SCHAWER			7-9-71	335	981	1048-1049-1050 1051, 1052, 1053, 1054, 1055	1056	" "	
			MARY C. SCHAWER DEC'D	GEORGE A. SCHAWER			9-12-71			Hoff E. End	1463, 1464	" " SEE P. 50	
52 12276			GEORGE A. SCHAWER	THOMAS J. SPRING ETUX			8-6-71	336	416-417	1056 ^{PT} -1056 ^{PT}		" " #1 NEW SURVEY	
52 12276			GEORGE A. SCHAWER	THOMAS J. SPRING ETUX			8-6-71	336	416-417	1056 ^{PT} -1056 ^{PT}		" " #1 BY SHARK 6-71	
			BENNIE J. DAPICE DEC'D	MARY E. DAPICE			9-1-71	336	767-768	1026, 1026, 1027 872-873-874-875		" " #1	
			KERAN C. NICHOLS	KERAN C. NICHOLS ETAL			11-72	338	607	906-907-908-909		" " "	
			Ests Pearl Dodds	FRED DODDS ETAL			1-21-72	338	673	925-926 892-893-894-895		CHIPPEWA No. 1	
			NICHOLAS G. KERN ETAL	DANIEL N. BOYER ETUX			3-6-72	339	200-201	907-908-909-906 N/2		" " "	
			FORREST WATKINS ETUX	RICHARD ALLEN JACOBS ETUX			4-27-72	340	69-71	311-312		" " "	
			Bob L. Fess Etux	ROBERT L. SCHMITT ETUX			5-11-72	340	307-308	577, 578, 579, 606, 607		" " "	
			DONNA J. SIEGLER DEC'D	ELDON P. ZIEGLER 1/2 INT.			5-19-72	340	461-462	1041-1042		" " "	
			JOHN L. FRY ETUX	THOMAS A. SCHIRTZINGER			6-16-72	341	38	309		" " "	
			OPAL LOUISE DAVIS	OPAL LOUISE DAVIS ETAL			6-29-72	341	390	410, 411, 412		" " "	
			LEWIS F. GANSHEIMER	ROBERT GANSHEIMER			6-29-72	341	386- 387	410, 411, 412		" " "	
			OPAL LOUISE DAVIS ETAL	ROBERT GANSHEIMER			6-29-72	341	384- 385	410, 411, 412		" " "	
			NOBLE O. DRAKE ETUX	DARRYL HALL ETUX			7-3-72	341	319- 320	1		" " "	
			Mary E. Bechdolt	Roger E. Bechdolt Etux			7-3-72	341	242- 322	+ 869 870		Chippewa #1	
			Robert Gausheimer Etux	Opal Louise Davis + Helen M. Liney			7-7-72	341	441	910-411 412		" " "	
			Boyd C. SMITH ETUX	RICHARD N. BECKMAN ETUX			7-12-72	341	521- 522	425, 426		" " "	
			FRED DODDS (Dec'd)	MAXINE WINE-BRENNER ETAL			8-3-72	342	158- 159	925, 926		" " "	
			GERHARD H. LEUGERS ETUX	WILLIAM J. LEUGERS			8-21-72	342	447	570, 615		CHIP. #1	
			George A. Schauer	HARVEY HUNSICKER, JR. ETUX			9-13-72	342	849- 850	1052, 1053, 1054		" " "	
			CLARENCE L. MEYER DEC'D	HARRIET E. MEYER ETAL			9-28-72	343	1089	256, 257, 258		" " "	
			BONNIE L. CHENEY	JERI L. SCHELB ETAL			10-30-72	343	530	714		CHIP. #1	
			ANGELA SCHELB ETAL ETAL	JERI L. SCHELB ETAL			10-30-72	343	528- 529	713		" " "	
			JOHN L. FUNKHOUSER (Dec'd)	MARCELLA MARIE FUNKHOUSER			11-3-72	343	626- 627	292, 271 272 N/2		CHIP #1	
			WILLIAM B. MOYER ETUX	" " "			11-3-72	343	628- 629	"		" " "	
		2.83	EVA C. THEISEN ETAL ETUX	WILLIAM L. THEISEN ETUX	2.83	✓	12-4-72	344	102	46-275		" " "	
			RICHARD ALLEN JACOBS ETUX	WARREN B. STONER ETAL			1-5-73	344	625	311, 312		" " "	
			MARY E. DAPICE	RUSSEL S. MILANICK ETUX			1-26-73	344	974- 975	1025, 1026		" " "	
			MARY L. LEWIS DEC'D	ASA LEWIS			2-7-73	345	156- 157	253, 254		" " "	
			MARY E. DAPICE	RUSSEL S. MILANICK ETAL			2-8-73	345	173	1027		" " "	
			THOMAS A. SCHIRTZINGER	ALFRED KINGERY ETUX			3-15-73	343	705- 706	309		" " "	
			ERWOOD LOREN BOSTICK ETUX	JESSE D. HUBER ETUX			4-25-73	346	452	1037, 1038		CHIP #1	
			GEORGE A. SCHAUER	KENNETH F. SHAFFER ETUX			5-14-73	346	875- 876	PT 1052, 1053		" " "	

See Page 53

SURVEY OR SECTION	SUB. NO.	NO. ACRES	GRANTOR	GRANTEE	ACRES TRANS'FRD	TRANS.	DATE OF TRANSFER	DEED		LOT NO.	SIZE		REMARKS
								VOL.	PAGE		FRONT	DEPTH	
12276			ROBERT E. THOMAS ETUX	OSSIE O. WELLS ETUX			6-5-73	347	828-829	5 FT. OFF W. SIDE OF LOT 8			RIGHT OF WAY THOMAS ADDITION No. 4
			BETTY J. MOORE ETUX	CLARENCE E. CONOLLY ETAL			6-5-73	347	319-320	423, 422			CHIPPENDALE No. 1
			WILLIAM E. ESTES ETUX	DELBERT E. JAMES ETUX			6-6-73	347	337-338	421, 422			
			EMMA S. MORTON DEC'D	JESSIE L. HALL ETAL			6-22-73	347	658-659	583, 602			
			DELBERT H. LAY COMM.	"			6-22-73	347	660	601 Pt.			
			FLOYD D. LONES SR. ETUX	GERALD WILSON			6-29-73	347	739	416, 458, 459			
			GOLDIE PRUITT	JESSIE L. HALL			7-3-73	347	830-831	464			
			MARY SPARKS	"			7-3-73	347	832-833	464			
			WILLIAM MARTIN GAMBILL	"			7-3-73	347	834-835	464			
			BESS EHRER	Arthur C. Buckland or Florence Buckland			7-27-73	348	299-300	47-48			Chippendale #1
			DONALD CHURCHILL JR. ETUX	WILLIAM J. BLAKEMAN ETUX			8-3-73	348	412-413	916, 917			
			MARIE T. CHURCHILL DEC'D	"			8-3-73	348	414-415	914, 915			
			GEORGE A. SCHAUER	ELWOOD E. HAZEN ETAL			9-25-73	349	437-438	1048, 1049, 1050			
			RUSSEL S. MILANICK ETUX	FIRMAN D. BOWMAN			9-26-73	349	440-441	1051, PT. 1052			
			RUTH PERIOT	MARY A. FAUST			10-2-73	349	555-556	1025, 1026			
			ROBERT E. BYERS ETUX	PAUL F. GALLIMORE ETUX			10-23-73	349	819	441-442			
			CHARLES JOSEPH KELTY DEC'D	MARJORIE G. KELTY			11-2-73	349	899, 900	899, 900			
			ROLAND D. BOWEN, SR. DEC'D	BLANCHE O. BOWEN			11-30-73	350	364-365	5 1/2 OF 898			
			LORETTA C. O'DEA	ALFRED KINGERY ETUX			12-10-73	350	502-503	912, 913			
			GLADYS INSKEEP CROCKETT DEC'D	MARY AGNES MCCLURE ETAL			1-10-74	350	859-860	310			
			HELEN M. HINEY ETAL	WILLIAM E. SHIRK TRUSTEE			3-18-74	351	744-745	313, 250			
			WILLIAM E. SHIRK TRUSTEE	HELEN M. HINEY ETAL			3-18-74	351	746-747	410, 411, 412, 505, 506			
			JESSIE L. HALL	NORMAN E. SWANEY ETUX			3-29-74	351	994-995	PT. 507, PT. 369, PT. 368			
			ROXIE B. DAVIS	FIRMAN D. BOWMAN			4-4-74	352	111	464			
			GEORGE W. NELSON DEC'D	ELVA M. STUMBO			5-14-74	352	873-874	1028, 1029			
			HARRIET E. MEYER DEC'D	VIRGINIA GREIVE ETAL			5-20-74	352	949-950	417, 418			
			EDGAR J. LYONS ETUX	H. L. SHEPARD			6-24-74	353	692	256, 257, 258			
12276		.625	JIMMY C. DETRICK ETUX	ERMA WILLIHELM	.625	✓	7-22-74	354	195	759, 760			
			DEAN A. LONG ETUX	WILLIAM S. BROWN ETAL			7-20-74	354	235	761			
			MARGARET PARKINS DEC'D	CHARLES PARKINS			7-26-74	354	324-325	568, 453			
			CHARLES PARKINS	ROBERT R. SHOULTS			8-14-74	354	623	451, 452			
			ELDON P. ZIEGLER ETUX	HARRY C. HUGGINS ETUX			9-5-74	355	100-101	568			
			ELWOOD E. HAZEN ETUX	RUSSEL E. ROBEY ETUX			9-9-74	355	1478	1041, 1042			
			ROY C. SHADE	FRANK SHEPARD ETUX			9-16-74	355	316-317	1048, 1049			
			GERALD N. WILSON	ROBERT J. PERRY ETAL			10-15-74	355	317-318	1050, 1051, PT. 1052			
			MARY E. THOMPSON	WILLIAM K. CUMMONS			11-26-74	356	303-304	715, 716, 717, 718			
			LAWSON W. THOMPSON	MARY E. THOMPSON			11-26-74	356	301-302	725, 727, 728			
			WILLIAM K. CUMMONS	JOHN E. BARKER ETUX			12-23-74	356	561	416, 458			
			JOHN E. BARKER ETUX	ROBERT JAY SMITH			12-23-74	356	562-563	459			
			ASA W. LEWIS	GLENTON LEWIS			4-15-75	357	943-945	593, 594			
			EVERETT RADER ETUX	LEE H. RATHBUN			6-6-75	358	721-722	253, 254			
			GLENTON LEWIS	GERTRUDE LEWIS			6-20-75	358	938	574			
			GLENTON LEWIS ETUX	NANCY M. KINNEY			6-20-75	358	935-937	253			
12276		.625	WALTER J. KUNK ETUX	RAYMOND SHELLENBARGER ETAL	.625	✓	6-20-75	358	968	254			5' OFF NORTH END NEW SPLIT
12276		0.6069	WALTER J. KUNK ETUX	CHARLES W. MARTIN, SR. ETUX	0.6069	✓	7-1-75	359	107				
			IRMA F. KISSLING ETAL	NORMAN E. SWANEY ETAL			7-18-75	359	333-334	463			
			NANCY D. GRAY ETAL	VIVIAN M. GRAY BRUGLER			8-12-75	359	646	600, PT. 601			

SURVEY OR SECTION	SUB. NO.	NO. ACRES	GRANTOR	GRANTEE	ACRES TRANSFRD	TRANS.	DATE OF TRANSFER	DEED		LOT NO.	SIZE		REMARKS
								VOL.	PAGE		FRONT	DEPTH	
12276	0.6069		ARTHUR B. STOOBS (Dec'd)	MADELINE H. STOOBS	0.6069	✓	8-29-75	359	924-925	59			CHIP. No. 1
			HOBART A. SHANER DEC'D	PAULINE M. SHANER			9-25-75	360	372-373	873, 874, 928, 927			
			E. H. GAMBER DEC'D	GERALDINE RUPRIGHT ETAL			3-22-76	362	654-655	880			
			ERWIN J. GAMBER	GERALDINE RUPRIGHT			3-22-76	362	656-657	880			
			KENNETH F. SHAFFER ETUX	MONTZ W. SOUTHWARD			5-10-76	363	550-551	Pt. 1052, 1053			
			PAUL R. DAVIS ETUX	BALLARD ROBINSON ETUX			5-13-76	363	622-623	444			
			CHARLES W. MARTIN, SR. ETUX	LLOYD R. TAYLOR ETUX			6-14-76	364	652-653				
			THOMAS SANFORD (Dec'd)	DOROTHY E. SANFORD ETAL			6-30-76	365	365-97-98	920			
			FRANK SHEPARD ETUX	ARMEDA E. HYPES			7-9-76	365	243	715, 717, 776, 778 716, 718, 777			
			BESSIE M. WOLF	EDGAR C. CRAIG ETAL			11-3-76	367	410-411	903			
			PEARL W. YATES DEC'D	THELMA L. YATES			12-9-76	368	100	736, 737, 738			
			WATSON McMANNIS ETUX	WALTER IRENE G. MOORE ETAL			12-20-76	368	254-255	262, 263, 302, 259, 300 301, 304, 260, 303, 261			
			WATSON McMANNIS	" " " "			12-20-76	368	256	" SAME" " "			
			YVONNE M. SINGER	PHILIP J. SINGER ETUX			12-20-76	368	551	741-742, 743-744			
			" " "	" " " "			12-20-76	368	813	739-740			
			CLARENCE E. CONNOLLY ETUX	JENNIE B. MASON			1-19-77	368	605-606	421-422, 423-424			
			CLARENCE H. PARSONS DEC'D	LILLIAN J. PARSONS			3-1-77	369	143-144	565, 566			
			ROBERT J. LOUGERS ETUX	WILLIAM J. LOUGERS			3-9-77	369	235	612-613-614			
			LUCILLE ELLIOTT ETUX	SUSAN ELLIOTT			6-1-77	370	628	621, 622, 623			
			D. L. SKIDMORE, Sheriff.	Adm. of Veterans Affairs.			6-7-77	370	743-745	593 & 594			
Mary Agnes McClure etal	WARREN B. STONER ETUX	7-5-77	371	216	250-431, 433								
DORIS R. ROBERTSON DEC'D	ERIC T. ROTHLEY	7-21-77	371	667-669	431, 432, 433, 443, N. 1/2, 434								
THELMA L. YATES	WALTER W. BERCAW, JR. ETUX	8-2-77	371	891-892	736, 737, 738								
GEORGE A. SCHAUER	WARREN H. MIRACLE ETAL	9-6-77	372	496-497	Pt. 1053, 1054								

CHIP. No. 1

STOKES TOWNSHIP VIRGINIA MILITARY SURVEY 12276

SCALE 200 FEET TO THE INCH

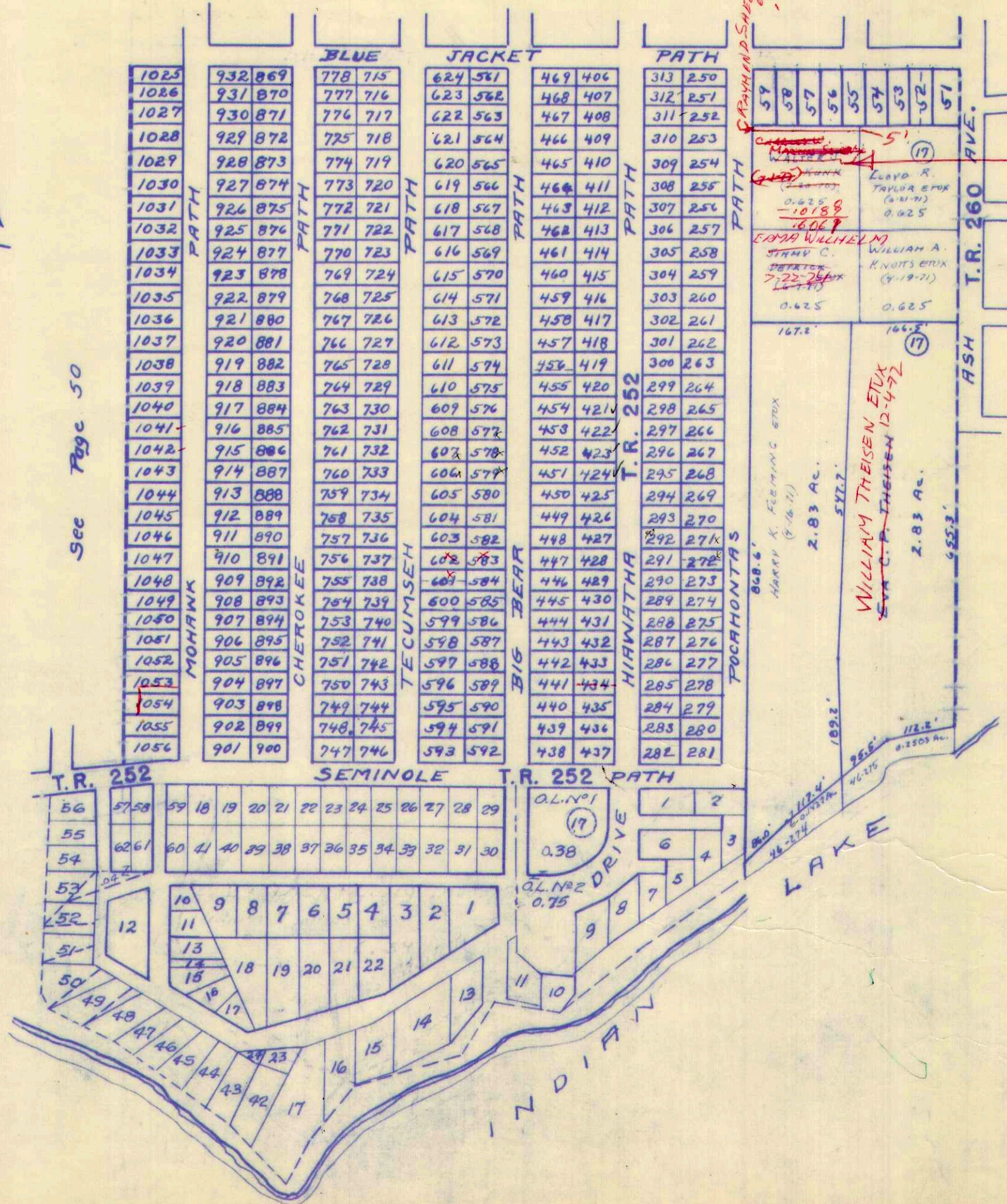
0.6250
- 0.0189

0.6061

0.6300
- 0.0189

0.6111

See Page 53



LLOYD R. TAYLOR et ux
(6-14-76) 0.6061 Ac.

LOTS ON THIS PAGE
IN CHIPPEWA PARK NO. 1

See Page 50

See Page 56

SURVEY OR SECTION	SUB. NO.	NO. ACRES	GRANTOR	GRANTEE	ACRES TRANS'FRD	TRANS.	DATE OF TRANSFER	DEED		LOT NO.	SIZE		REMARKS
								VOL.	PAGE		FRONT	DEPTH	
12276			OATIS O. POWELL	JAMES E. VALENTINE ETUX			3-16-71	334	191-192	325-326			CHIPPEWA PARK No. 1
12276			HALLE R. TURNBELL ETUX	WIRT LEWIS HARRIS ETUX			4-16-71	334	630-631	1001-1002			CHIPPEWA PARK No. 1
12276			BETTY JACKSON	HELEN M. HINEY ETAL			4-21-71	334	695-696	72, 71 E 3' OFF N. SIDE OF 70			CHIPPEWA PARK No. 1
12276			JOHN F. ROWLEY, JR. ETUX	JOHN F. ROWLEY, SR.			4-26-71	334	775	820-821			CHIPPEWA PARK No. 1
12276			CLARENCE CROTINGER ETUX	JOHN F. ROWLEY			4-28-71	334	812	819			CHIPPEWA PARK No. 1
12276			SAM NEWLAND	EVERETT L. NEWLAND ETUX			5-20-70	335	218	554-555 556-557			" " "
12276			HOMER HONAKER ETUX	JOHN W. COLFEY ETUX			6-3-71	335	310-311	698			" " "
12276			DAVID BECHDOLT	LOGAN COUNTY COMMISSIONERS			6-8-71	335	390-391	999			" " "
12276			MARCEILE BUBB	HAROLD E. DEVER ETUX			6-10-71	335	436-437	227-236			" " "
12276			LECK CONLEY ETUX	WILLIS JUSTICE ETUX			7-6-71	335	871-	835-836			" " "
12276			MAXINE MITCHELL DEC'D	BELLA A. SKACCS			7-7-71	335	883-	50			" " "
12276			ELIZABETH A. BOWLING	FLOYD JEPSEN ETUX			7-8-71	335	874-885	1015-1016			" " "
12276			DON ATKINS ETUX	FLOYD JEPSEN ETUX			7-8-71	335	876-891	1017-1018			" " "
12276			ERNEST HOLT ETUX	JOHN A. COX			7-13-71	335	998-999	173-172			" " "
12276			MILTON HEWER ETUX	ETHEL ROLLINS			7-19-71	336	89	858-859			" " "
12276			DELLA MAE DUNSON ETUX	MICHAEL L. EAGY		TR-1	7-19-71	336	90-91	340 224, 225-338			" " "
12276			" " " "	" " "		TR-2	7-19-71	336	90-91	337			" " "
12276			" " " "	" " "		TR-3	7-19-71	336	90-91	220-221-222 223			" " "
12276			WILLIAM L. BAUGHMAN ETUX	JOHN W. FAWCETT ETUX			7-20-71	336	106-107	1075-866-930- 675 670-671			" " "
12276			ROBERT SHOWLTS ETUX	GEORGE M. MARLENN SR. ETUX			7-26-71	336	192-193	824-825			" " "
12276			MARY MARGARET STRIFF ETUX	JAMES C. ESSINGER ETUX			7-26-71	336	249	1013-1014			" " "
12276			HOMER HONAKER ETUX	LORELL V LARSON			8-2-71	336	355-	976 1003, 1004, 1005			" " "
12276			WALTER HOCKADAY, JR. ETUX	GEORGENIA P. HUFFMAN			8-3-71	336	367-368	1005			" " "
12276			JAMES EVERETT FAYE ETUX	FLOYD EUGENE JEPSEN ETUX			8-9-71	336	446-448	237			" " "
12276			FLOYD E. JEPSEN ETUX	CARL M. BIRD ETUX			8-12-71	336	518-520	1087-1018			" " "
12276			WILLIAM E. MAY ETUX	MILDRED B. JUSTICE			8-18-71	336	588	675-818			" " "
12276			WALTER L. DOTY DEC'D	EDITH DOTY DEC'D ETAL			8-18-71	336	590	987-			" " "
12276			MARY E. BECHDOLT	ROGER E. JENNINGS ETUX			9-8-71	336	874	1022-1023			" " "
12276			EDITH MAE DOTY	HELEN LUTZ ETAL			9-26-71	337	20-21	986-987			" " "
12276			LOUIS F. HOWELL	ANN HOWELL			10-6-71	337	260	634-635-636			" " "
12276			A. A. NICHOLS ETUX	EVAN T. SHAW ETUX			10-12-71	337	353	344-345			" " "
12276			Daniel Verduce Sr. ETUX	Orville O. Yodkum ETUX			11-11-71	337	812	988-989-990-991 992-993-994			" " "
12276			GLENN F. BOWEN DEC'D	NAOMI C. BOWEN			12-14-71	338	340-387	710 691-692-798			" " "
12276			JESSIE S. GILMORE DEC'D	CLYDE E. GILMORE			12-28-71	338	398-399	799-800-801-802			" " "
12276			HENNETH E. HAUGH	ROBERT M. BROWN			1-18-72	338	637-638	247			" " "
12276			ROBERT M. HULLINGER ETAL	ROBERT M. BROWN ETUX			1-18-72	338	635-636	161			" " "
12276			WILLIAM A. COLEMAN DEC'D	CLAUDE E. CHENEY ETUX			2-14-72	338	922-923	558			" " "
12276			ROBERT J. MCINTOSH ETUX	JEANETTE ELGERT			4-3-72	339	649	706-707-708 803-804-805			" " "
12276			THOMAS E. GEEER DEC'D	HELEN M. GEEER			4-6-72	339	747-748	736-737-738-739			" " "
12276			FLORENCE A. BARFORD DEC'D	JOHN T. BARFORD			4-24-72	340	28-29				" " "
12276			MARIE STEPHEN	CLARENCE DAMRON ETUX			5-24-72	340	565	494			" " "
12276			SWSIE K. COLLINS	JIMMIE BAKER ETUX			6-2-72	340	933	170-171			" " "
12276			LOUIS SCHECHTMAN	MARY M. LIVINGSTON			6-15-72	341	56	30, 120, 121			" " "
12276			A. Andrew Albert ETUX	Martha J. Lucas			6-19-72	341	70	134-135-178			Chippewa #1
12276			HELEN M. ASHCRAFT	LAWRENCE E. MANSFIELD			6-23-72	341	175	627			" " "
12276			OPAL LOUISE DAVIS	OPAL LOUISE DAVIS ETAL			6-24-72	341	390	516-517, 518, 519, 663, 667 520, 521, 522, 523, 664, 668, 669			" " "
12276			LEWIS F. GANSHEIMER	OPAL LOUISE DAVIS			6-24-72	341	391	516, 517, 518, 519, 520, 521, 522, 523, 663, 664, 667, 668, 669			" " "

SURVEY OR SECTION	SUB. NO.	NO. ACRES	GRANTOR	GRANTEE	ACRES TRANS'FRD	TRANS.	DATE OF TRANSFER	DEED		LOT NO.	SIZE		REMARKS
								VOL.	PAGE		FRONT	DEPTH	
			CLARENCE CROTINGER ETUX	WILLIAM F. MAKLEY ETUX			6-29-72	341	271	148			CHIPPEWA No. 1
			HELEN M. HINEY ETAL	OPAL LOUISE DAVIS			6-29-72	341	388-389	516, 517, 518, 519, 520, 521, 522, 663, 667, 668, 669			
			JOHN SAMUEL GRIMM ETUX	L. BURL ROCKHOLD ETUX			7-3-72	341	317-318	319, 320			
			Donald H. Rambo ETUX	Phyllis K. Roose			7-3-72	341	326	949-950			Chippewa #1
			FLOYD JENSEN ETUX	CARL M. BIRD			7-11-72	341	489-490	1015-1016			CHIPPEWA #1
			CLYDE E. GILMORE	CHARLES W. MULLINIX ETUX			7-31-72	341	976	698, 692, 802			CHIPPEWA #1
			CLARENCE CROTINGER ETUX	KENNETH C. NOLAN ETAL			8-4-72	342	190	217, 218, 346			
			LAWRENCE E. MAINSFIELD	KATHLEEN L. RANKIN			8-15-72	342	358-359	627			
			MARY E. BECHDOLT	KENNETH J. GOINGS ETUX			8-22-72	342	480	404, 405			
			EFFIE T. SCIPIONE	LLOYD BOWMAN			8-28-72	342	573-574	190, 191, 192, 193, 194, 195			
			HELEN LUTZ ETAL	ORVILLE YOAKUM			8-31-72	342	639-640	986, 987			
			ETHEL GROSS	ROBERT GROSS			9-11-72	342	800-802	71			
			ROBERT GROSS ETUX	BERNARD E. HULLINGER ETAL			9-11-72	342	803-804	71			
			MICHAEL G. HAUCH DEC'D	MICHAEL G. HAUCK JR. ETAL			10-16-72	343	352	699, 700, 793			
			MICHAEL JOSEPH HAUCH ETAL	BARBARA LEE HAUCH			10-16-72	343	351-352	699, 700, 793			
			HAROLD E. DEVER DEC'D	PHYLLIS L. DEVER			10-18-72	343	380	227, 336			
			LAURA MAE BRADFORD DEC'D	RUSSELL F. BRADFORD			10-24-72	343	442-443	199			
			MAUDE OLIPHANT (DEC'D) (BARNES)	FERMAN BARNES ETAL (GENE)			10-31-72	343	509-510	11, 13, 14, 98, 99			CHIP. #1
			GENE BARNES	FERMAN BARNES			10-31-72	343	511-512	10, 11, 13, 14, 98, 99			CHIP #1
			CHARLES MULLINIX ETUX	PAUL L. FRICKE ETUX			10-31-72	343	559-560	848			CHIP #1
			MILDRED B. JUSTICE	LIZZIE WILLIAMSON			12-29-72	344	456	675, 818			" 71
			LLOYD BOWMAN	MAGGIE BOWMAN			1-3-73	344	591-592	190, 191			
			GILBERT B. HEDRICK ETUX	ROBERT E. EVANS			4-6-73	346	153	693, 694, 695, 696, 797			
			RUSSELL F. BRADFORD	JESSE A. SANCHEZ			4-9-73	346	109	199			
			WILLIAM ARTHUR HOOVER ETUX	PAUL D. GULASA ETUX			4-16-73	346	291-292	92, 93, 94, 95			
			MILDRED M. WILCOX	EVALYN W. CONAWAY			4-26-73	346	472	248, 249, 314			
			KENNETH J. GOINGS ETUX	KENNETH FREEMAN ETUX			5-4-73	346	679	404, 415			" "
			CECIL S. DENCE ETUX	KENNETH FREEMAN ETUX			5-4-73	346	694	403, 472			" "
			GLENN EDWARD GOINGS ETUX				5-4-73	346	704-705	470, 471			
			DORSEY FRANKLIN	HAROLD A. ROBINSON			5-9-73	346	792	534, 535			
			OPAL LOUISE DAVIS ETUX	PAUL R. DAVIS ETUX			5-9-73	346	791	516, 517, 518, 519, 520, 521, 522, 523, 663, 667, 668, 669			
			NELLIE HARRAMAN	PAUL R. DAVIS ETUX			5-9-73	346	785-789	665, 666			
			ZELAH M. ROCKHOLD DEC'D	BURL ROCKHOLD NORTH SIDE THE INDIAN LAKE CHURCH OF THE NAZARENE			6-8-73	347	390	319, 320			
			WESLEY M. MASON ETUX	JACKIE W. MEAD ETUX			6-11-73	347	412-413	978, 979, 980, 982, 983			
			ROBERT E. EVANS	CLIFFORD A. COPAS ETUX			6-11-73	347	431	693, 696, 797			
			JOHN A. COX	WILLIS JUSTICE ETUX			6-11-73	347	434	172-173			
			JAMES E. BURDEN SR. ETUX	GEORGIA ORAHOOD			6-15-73	347	538-539	813			
			BETTY KINDELL ETUX	BETTY KINDELL ETUX			6-18-73	347	568-569	329			CHIPPWA 1
			CLARENCE ROBERTSON DEC'D	JIMMIE BAKER ETUX			6-19-73	347	566-567	329			
			GERALD ORAHOOD ETUX	JOHN C. BARKER ETUX			7-16-73	348	38-39	234, 235, 236			
			DONNA M. McNEAL, SINGLE	JAMES SHAW. P/C.			7-26-73	348	263-264	649-650			
			MARGARET SHAW ETUX	CHALMER E. MARRY ETAL			7-31-73	348	381-382	830-831, 970-971			
			HOYT G. WHITNEY DEC'D	CARL W. BUCKLAND ETUX			8-10-73	348	631-632	133			
			BARBARA LEE HAUCH ETUX	JERRY LAWRENCE SR.			8-13-73	348	640-641	699-700, 793			
			WILLIAM ELLIS ETUX	WILFORD B. BURTON			8-14-73	348	667	984			
			JAMES E. VALENTINE ETUX	STEVE BAILEY ETUX			8-20-73	348	799	325-326			
			PAUL C. CROUTWATER ETUX				8-24-73	348	892	42-43			CHIPPWA No 1

SURVEY OR SECTION	SUB. NO.	NO. ACRES	GRANTOR	GRANTEE	ACRES TRANS'FRD	TRANS.	DATE OF TRANSFER	DEED		LOT NO.	SIZE		REMARKS
								VOL.	PAGE		FRONT	DEPTH	
12276			CLAUDE E. CHENEY	EARL ACUFF ETAL			8-24-73	348	905	558			
			CLOYD L. BALES	GROVER WILLS			8-28-73	348	942	77			
			HOMER HONAKER ETUX	SANDRA L. HALL			9-12-73	349	215 216	823			CHIPPEWA No. 1
			ARTHUR E. AMICK	JAMES S. VANOS			9-26-73	349	458 459	2627-28			CHIPPEWA No. 1
			FLOYD PATTERSON JR. ETUX	ROBERT M. BIRCHFIELD			9-27-73	349	471	697, 698			
			GALE R. EMERY ETUX	CHRISTOPHER WILDERMUTH ETUX			10-19-73	350	246	625-626			
			RHUBE RAMEY ETUX	LIZZIE WILLIAMSON			10-25-73	349	870 871	676, 677, 678 815, 816, 817			
			LADRU SHOUP ETUX	THOMAS W. WATTS ETUX			11-9-73	350	102 103	531			
			JOHN C. BARKER ETUX	IVOLENE M. HICKS			11-9-73	350	106	649, 650			
			LADRU SHOUP ETUX	GEORGE M. MARCUM SR. ETUX			11-13-73	350	156 157	654			
			CLIFFORD M. CLARK SR. ETUX	ROBERT M. BROWN ETAL			11-29-73	350	335 336	832, 833, 834 967, 968, 969			
			ANNA E. LOWE DEC'D	F. REGINALD LOWE			12-3-73	350	385 387	525, 526, 527, 373 371, 372, 503, 504, 502			
			ROBERT OTTEN	RAY WEST ETAL			12-10-73	350	504 505	528, 529			
			PAUL L. FRICKE ETUX	ANTHONY S. FRICKE ETAL			12-19-73	350	638 640	848			
			ROBERT C. FLANAGAN	EVALYN CONAWAY			3-19-74	351	955 956	315, 316			
			ELIZABETH M. REED DEC'D	HAROLD D. REED			4-8-74	352	164 165	532, 533, 651 652, 653			
			RALPH C. JOHNSON ETUX	HENRY C. BUTT ETUX			4-23-74	352	489 490	628			
			IVOLENE M. HICKS ETUX	CHARLIE BLANKENSHIP ETUX			5-16-74	352	889 890	649, 650			
			DAVID W. BECHDOLT	MARY FRICKE			5-20-74	352	938 939	952, 953			
			PEARL MADIE STEELE	NORMAN E. HARRINGTON ETUX			5-22-74	353	15-16 158	711			
			JOHN W. FAUCETT ETUX	SHIRLEY A. BUEHL			5-30-74	353	189	866, 935			
			HOMER MYERS	RUSSELL D. BRYANT			5-31-74	353	236	238			
			PHYLLIS J. DANNER ETUX	FRANKLIN R. LACKLEY ETUX			6-3-74	353	268 269	227-336			
			CLYDE E. GILMORE (DEC'D)	JOHN I. FLEMING ETUX			6-4-74	353	406 407	798, 799, 800, 801			
			DONALD H. RAMBO ETUX	LUCILLE CASTLE			6-24-74	353	693	853, 854, 855, 944, 946 856, 857, 942, 945			
			JEWELL REED SMITH	RAY WEST ETUX			6-28-74	353	808	528, 529			
			LAURA CRAWFORD	F. GERALD SIMMONS ETAL			7-8-74	354	73	499			
			ORVILLE O. SPEIRS	LARRY E. STREELE ETAL			7-26-74	354	326	317, 318			
			ROBERT L. NEFF ETUX	KENNETH S. TRUESDALE			7-29-74	354	339 340	217, 218, 346			
			KENNETH C. NOLAN ETUX	KENNETH S. TRUESDALE			7-29-74	354	337 338	217, 218, 346			
		L. BURL ROCKHOLD	GEORGE H. ALLEMANG ETUX			8-23-74	354	765	319, 320				
		VIRGINIA KERNS ETAL Q.C.	HARRY B. CHENEY ETUX			9-4-74	354	941 942	334				
		EARL R. M.S. CARLEY ETUX Q.C.	CHARLIE BLANKENSHIP ETUX			9-16-74	355	231 232	648-650				
		HARRY B. CHENEY ETUX	GILBERT B. HEDRICK ETUX			9-30-74	355	493 697	228, 229, 334, 335				
		WILLIAM ARTHUR HOOVER ETUX	CARTER VANOVER ETUX			10-11-74	355	698	19, 20, 21				
		H.R. BUMGARDNER	HENRY C. BUTT ETUX			10-16-74	355	789 790	629				
		SANDRA L. HALL	JEANETTE EASTERLING			11-6-74	356	33 34	823				
		ROBERT C. OTTEN DEC'D	ARTIE MAE OTTEN ETAL			11-21-74	356	210 211	530				
		GEORGE M. NEFF	ETHEL L. NEFF			12-9-74	356	376 377	244				
		JAMES E. SHEETS (DEC'D)	MARY E. SHEETS ETAL			12-9-74	356	404 405	122				
		ARTIE MAE OTTEN	MARLENE GUINN ETAL			12-11-74	356	431 432	530				
		CLIFFORD C. COOPER ETUX	RALPH EDWARD KIMBLE ETUX			1-23-75	356	919 920	113, 114				
		MARY A. WALL	CHARLES E. HENSLEY ETAL			1-28-75	356	996	164				
		MAZIA M. SHAW DEC'D	EVAN T. SHAW			1-28-75	356	992 994	344, 345				
		ROBERT DAVID GRADSKY (DEC'D)	ANTHONY F. FRICKE ETUX			2-11-75	357	158 159	849, 850				
		HELEN M. HINDY ETAL	RULON F. SPRING ETUX			3-25-75	357	613 615	505, 506, 507 Pt. 764 Pt., 768 Pt.				
		ROY CAMPBELL DEC'D	GERALDINE L. CAMPBELL			3-25-75	357	625 628	516, 7				

SURVEY OR SECTION	SUB. NO.	NO. ACRES	GRANTOR	GRANTEE	ACRES TRANS'FRD	TRANS.	DATE OF TRANSFER	DEED		LOT NO.	SIZE		REMARKS
								VOL.	PAGE		FRONT	DEPTH	
			MINNIE E. JACKSON	JOHN A. GROSS ETAL			3-21-75	357	743-794	131, 132			
			BETTY J. SHARP	BOB E. SHARP			4-9-75	357	872-873	142, 143			
			JAMES ROBERT ZEIGLER (DEC'D)	LEONA M. ZEIGLER			4-25-75	358	100-101	995, 996, 997 N 1/2			
			RALPH EDWARD KIMBLE ETUX	JAMES R. COONEY ETAL			5-16-75	358	420-421	113, 114			
			L. DONALD HOLZFASTER ETAL	FRANKLIN R. LACKIEY ETAL			6-5-75	358	689-690	226, 337			
			JOHN I. FLEMING ETUX	RALPH C. FRYINGER			6-13-75	358	820	798, 799, 800, 801			
			MAATHAJ. LUCAS	HAROLD F. SWARTZ ETUX			6-24-75	359	23	134, 135, 170, 179			CHIP. No. 1
			DALE J. BOWERS	JAMES IRVIN PARLETTE			7-1-75	359	106	786, 787			
			LEWIS O. GIVENS ETUX	CARTER VANOVER ETUX			7-1-75	359	110-111	89-90			
			CHARLES L. NIXON ETUX	HAROLD SCOTT ETUX			7-17-75	358	310	537, 538			
			MARLENE GUINN ETAL	RAY WEST ETUX			7-18-75	359	325-337	530 530			
			ROBERT L. KEININGER ETUX	S, K. PROPERTIES			7-23-75	359	375-376	196, 197, 198			
			LEONA M. ZEIGLER	DONALD L. MCCAIN ETUX			7-25-75	359	387-388	N. 1/2 OF LOT 997			
			DONALD GENE JOHNSON ETUX	JODY JOHNSON			7-25-75	359	530-531	152			
			LEWIS O. GIVENS ETUX	CARTER VANOVER ETUX			8-6-75	359	574	18			
			JOSEPH STANT ETUX	S, K. PROPERTIES			8-7-75	359	600	198			
			JEANETTE EASTERLING	FREDRICK GARAESLIE ETUX			8-11-75	359	630-631	823			1/2 INT.
			" " " "	JOAN M. SCHMIDT			8-11-75	359	628-629	823			1/2 INT.
			CHALMIE MABRY ETUX	RICHARD GAREE ETUX			8-11-75	359	634	133			
			VIOLA M. ROLLER	ROBERT E. ROLLER			8-14-75	359	682-691	213, 214, 215, 350, 216, 347, 348, 349			PT. S. 1/2 OF 351 PT. S. 1/2 OF 212
			HENRY C. BUTT DEC'D	RITA M. BUTT			8-15-75	359	692-693	628			
			" " " "	" " " "			8-15-75	359	694	629			
			ETHEL L. NEFF	ROBERT E. BISCHER ETUX			8-19-75	359	735-736	244			
			MARY M. LIVINGSTON	G. H. MCGINNIS ETAL			8-21-75	359	779-780	120, 121			
			ETHEL ROLLINS	JACK J. ROLLINS, SR. ETUX			8-22-75	359	799	858, 859, 860, 861, 940, 941			
			BENJAMIN T. BRAMBLETT DEC'D	EVA M. BRAMBLETT			8-26-75	359	858	230, 231, 332, 233			
			THOMAS W. WATTS ETUX	RAY A. WEST ETUX			9-5-75	360	104-105	531			
			JOHN F. ROWLEY, SR. ETUX	FREDERICK GRAESSLE ETUX			9-23-75	360	345	819, 820, 821			UND. 1/2 INT.
			" " " "	JOAN M. SCHMIDT			9-23-75	360	346	819, 820, 821			UND. 1/2 INT.
			EARL L. DAGUE ETUX	WILMA E. WONDERS			10-3-75	360	492-493	87			
			BESSIE LETHIA BOWEN	CLIFFORD A. COPAS ETAL			10-21-75	360	718	174			
			KENNETH FREEMAN ETUX	ROBERT E. EVANS			10-24-75	360	766	403, 404, 405, 470, 471, 472			
			P. C. KYLE ETUX	JOSEPH E. ANDREWS ETUX			10-28-75	360	816-817	548, 637			
			GEORGE STEINLE	GLEN I. LEIS ETUX			11-10-75	360	968	631, 632			
			KENNETH S. TRUESDALE DEC'D	JERRY A. TRUESDALE ETAL			11-14-75	361	33-34	217, 218, 346			
			ALICE LOUISE MILLER	BARBARA MARTIN			11-25-75	361	205-206	176			
			MARY EDITH PACK (FORMALLY MILLER)	BARBARA MARTIN			11-25-75	361	203-204	177			
			FOREST E. GRAHAM ETUX	BARBARA A. MARTIN			11-25-75	361	210	136, 137, 138, 139			
			ESTATE OF ANNA J. BAYMAN	DALE E. HOFFMAN ETUX			10-23-75	361	728	389, 390, 391, 392			
			ROBERT E. WARD ETUX	CHARLES W. FARTHING			12-8-75	361	375	106			
			RUSSELL D. BRYANT	SIDNEY EARL BRYANT			12-8-75	361	378	238			
			HARRY M. FAWCETT	MARY A. FRICKE			12-12-75	361	467	754			
			BEN J. KLEIN DEC'D	MARY G. KLEIN ETAL			12-22-75	361	599-600	822			
			MARY G. KLEIN ETAL	HENRY KELLY, JR.			12-22-75	361	601-602	822			
			F. DONALD SWISHER ETUX	TERRY I. KELLISON			12-22-75	361	627	961			
			FLEET THOMAS ETUX	DALE E. HOFFMAN ETUX			1-2-76	361	729	389, 390			
			ELEANORE WILDERMUTH	CHRISTOPHER WILDERMUTH			3-23-76	362	677	626, 625			

SURVEY OR SECTION	SUB. NO.	NO. ACRES	GRANTOR	GRANTEE	ACRES TRANS'FRD	TRANS.	DATE OF TRANSFER	DEED		LOT NO.	SIZE		REMARKS
								VOL.	PAGE		FRONT	DEPTH	
			CHRISTOPHER WILDERMUTH	LEO W. THOMPSON ETUX			4-2-76	362	837-838	625, 626			
			HARRY KOONS	GLEN I. LEIS ETUX			4-19-76	363	169-170	630			
			DALE E. HOFFEMAN ETUX	GEORGE EDMUND RODNEY ETUX			5-24-76	364	332-333	392, 391			
			" " " "	NORMAN LEE BUTCHER, SR. ETUX			5-24-76	364	334-335	389, 390			
			HERMAN W. NEFF	JERRY TRUESDALE			6-3-76	364	501-502	217, 346			UND. 1/3 INT.
			CHARLES W. FARTHING	SAMUEL W. TUCKER			6-29-76	365	222-223	106			
			HOWARD EARL TURNOL ETAL	JOHN W. STERN			7-19-76	365	362-363	67			
			HAROLD F. SWARTZ ETUX	CARL D. PATTEN ETAL			7-23-76	365	457-476	134, 135, 178, 179			
			LUCILLE KEALEY	WIRT L. HARRIS ETUX			7-26-76	365	477-484	1000			
			GILBERT B. HEDRICK ETUX	J. IRVIN DECKER ETUX			7-26-76	365	485-485	228, 227, 334, 335			
			EMIL MARGIS ETUX	JAYE L. CULLEN			8-7-76	366	380	245-246			
			ROGER E. JENNINGS ETUX	FIRMAN D. BOWMAN ETAL			9-15-76	366	558-559	1022, 1023			
			LEO W. THOMPSON ETAL	MADGE ROBERTS			9-21-76	366	665-666	625, 626			
			MADGE ROBERTS	LEO W. THOMPSON			9-21-76	366	667-668	625, 626			
			CHARLES M. LUTZ ETAL	ROBERT M. BROWN ETAL			9-24-76	366	712-713	157, 158			
			MARTHA L. DERRIN ETUX	HELEN M. GEER			9-28-76	366	756	682			
			RUSSELL BALES	LUCY JEAN KUNK			10-1-76	366	833-834	72, 73			
			ROBERT M. BIRCHFIELD	JOHN KINKLE ETUX			10-6-76	366	914-915	697, 698			
			ROBERT M. BROWN ETUX	EVALYN W. CONAWAY			10-13-76	366	998-999	247			
			HARRY THOMPSON DEC'D	ROBERT C. ARMENTROUT ETUX			10-26-76	367	228-229	393, 394, 395, 396			
			WILLIAM R. BURTON ETAL G.C.	GLEN BURTON, JR.			12-14-76	368	167-168	74			
			ROBERT G. BURTON ETAL G.C.	" " "			12-14-76	368	169-170	74			
			MARION E. BURTON ETAL G.C.	" " "			12-14-76	368	171-172	74			
			EARL G. ALUFF	CARMIA ELLEN ALUFF			11-14-77	368	557	558			
			ANTHONY S. FRICKE ETUX	THE FARMERS BANKING Co.			2-2-77	368	773-775	848			
			BRUCE WALKER ETUX	GILBERT B. HEDRICK ETUX			3-9-77	369	242	401, 402, 473, 474, 475			
			JAMES ALBERT SHAW (Dec'd)	WALTER L. McCAFFERTY			3-14-77	369	334-339	830-831, 970-971			
			Carmia Ellen Aluff	Eugene Harrington etux			4-21-77	369	660-661	558			Chippewa Park No. 1
			Willis Justice etux	Velda M. Timmons			4-4-77	369	644	835 & 834			
			ARTHUR CLEADUS BUCKLAND (Dec'd)	FLORENCE MAE BUCKLAND			4-7-77	369	683	47-48			
			WINFORD B. BURTON	JOE M. BURTON ETUX			4-11-77	369	734	325-326			
			W. FERMON BARNES ETUX	SYLVESTER C. GRINDLE			5-16-77	370	355	681, 682			
			SYLVESTER C. GRINDLE ETUX	MARGARET J. THOMAS			5-16-77	370	356	681, 682			
			BOB E. SHARP ETUX	FORREST E. GRAHAM ETUX			5-23-77	370	474	140, 141, 142, 143			
			FORREST E. GRAHAM ETUX	JULIAN E. HESS ETUX			5-23-77	370	475	140, 141, 142, 143			
			GEORGIA ORAHOOD	JIMMIE BAKER ETUX			6-3-77	370	689-690	329			
			ROBERT E. ROLLER	NORMAN D. WILLIAMS ETUX			7-13-77	371	497	212, 213, 214, 215, 216, 217, 218, 219, 220, 221			
			CARTER VANOVER ETUX	PAUL D. GULASA ETUX			7-26-77	371	762	18, 19, 20, 21, 89, 90			
			MARY DOROTHY BUCKLAND	CARL WILLIAM BUCKLAND			7-26-77	371	820-821	699, 700, 793			
			BERT WILSON DEC'D	ROTH M. WILSON			8-4-77			40			
			HELEN M. GEER DEC'D	WILLIAM E. SHIRK TRUSTEE			8-8-77	372	60-61	863, 864, 865, 939, 862, 937, 938			
			ANTHONY S. FRICKE ETAL	THE FARMERS BANKING Co.			8-9-77	371	991-993	849, 850			
			FLOYD E. JEPSEN ETUX	SIDNEY BRYANT			8-10-77	372	33-34	237			
			GILBERT B. HEDRICK	MIRIAM L. HEDRICK			8-12-77	372	76	401, 402, 473, 474, 475			
			THE FARMERS BANKING Co.	JOHN W. ROOSE			9-1-77	372	385-386	848, 849, 850			
			ROBERT M. BROWN ETUX	CHARLES E. BARCUS			9-7-77	372	470-471	838-839			
			HOWARD WILLIAMSON ETUX	KENNETH ZEIGLER ETUX			9-16-77	372	630-631	957, 958			

STOKES TOWNSHIP VIRGINIA MILITARY SURVEY 12276

SCALE 200 FEET TO THE INCH

Sec Page 35

S. R. 235

978	977	823	669	515	357	203	108	979	976	822	668	514	358	202	107	980	975	826	667	513	362	206	106	981	974	827	666	512	363	207	105	982	973	828	665	511	364	208	104	983	972	829	664	510	365	209	103	984	971	830	663	509	366	210	102	985	970	831	662	508	367	211	101	986	969	832	661	507	368	212	100	987	968	833	660	506	369	213	99x	988	967	834	659	505	370	214	98x	989	966	835	658	504	371	215	97x	990	965	836	657	503	372	216	96x	991	964	837	656	502	373	217	95	992	963	838	655	501	374	218	94	993	962	839	654	500	375	219	93	994	961	840	653	499	376	220	92	995	960	841	652	498	377	221	91	996	959	842	651	497	378	222	90	997	958	843	650	496	379	223	89	998	957	844	649	495	380	224	88	999			648	494	381	225	87	1000	956	845	647	493	382	226	86	1001	955	846	646	492	383	227	85	1002	954	847	645	491	384	228	84	1003	953	848	644	490	385	229	83	1004	952	849	643	489	386	230	82	1005	951	850	642	488	387	231	81	1006	950	851	641	487	388	232	80	1007	949	852	640	486	389	233	79	1008	948	853	639	485	390	234	78	1009	947	854	638	484	391	235	77	1010	946	855	637	483	392	236	76	1011	945	856	636	482	393	237	75	1012	944	857	635	481	394	238	74	1013	943	858	634	480	395	239	73	1014	942	859	633	479	396	240	72	1015	941	860	632	478	397	241	71	1016	940	861	631	477	398	242	70	1017	939	862	630	476	399	243	69	1018	938	863	629	475	400	244	68	1019	937	864	628	474	401	245	67	1020	936	865	627	473	402	246	66	1021	935	866	626	472	403	247	65	1022	934	867	625	471	404	248	64	1023	933	868	624	470	405	249	63	1024			623	469	406	250	62
-----	-----	-----	-----	-----	-----	-----	-----	-----	-----	-----	-----	-----	-----	-----	-----	-----	-----	-----	-----	-----	-----	-----	-----	-----	-----	-----	-----	-----	-----	-----	-----	-----	-----	-----	-----	-----	-----	-----	-----	-----	-----	-----	-----	-----	-----	-----	-----	-----	-----	-----	-----	-----	-----	-----	-----	-----	-----	-----	-----	-----	-----	-----	-----	-----	-----	-----	-----	-----	-----	-----	-----	-----	-----	-----	-----	-----	-----	-----	-----	-----	-----	-----	-----	-----	-----	-----	-----	-----	-----	-----	-----	-----	-----	-----	-----	-----	-----	-----	-----	-----	-----	-----	-----	-----	-----	-----	-----	-----	-----	-----	----	-----	-----	-----	-----	-----	-----	-----	----	-----	-----	-----	-----	-----	-----	-----	----	-----	-----	-----	-----	-----	-----	-----	----	-----	-----	-----	-----	-----	-----	-----	----	-----	-----	-----	-----	-----	-----	-----	----	-----	-----	-----	-----	-----	-----	-----	----	-----	-----	-----	-----	-----	-----	-----	----	-----	--	--	-----	-----	-----	-----	----	------	-----	-----	-----	-----	-----	-----	----	------	-----	-----	-----	-----	-----	-----	----	------	-----	-----	-----	-----	-----	-----	----	------	-----	-----	-----	-----	-----	-----	----	------	-----	-----	-----	-----	-----	-----	----	------	-----	-----	-----	-----	-----	-----	----	------	-----	-----	-----	-----	-----	-----	----	------	-----	-----	-----	-----	-----	-----	----	------	-----	-----	-----	-----	-----	-----	----	------	-----	-----	-----	-----	-----	-----	----	------	-----	-----	-----	-----	-----	-----	----	------	-----	-----	-----	-----	-----	-----	----	------	-----	-----	-----	-----	-----	-----	----	------	-----	-----	-----	-----	-----	-----	----	------	-----	-----	-----	-----	-----	-----	----	------	-----	-----	-----	-----	-----	-----	----	------	-----	-----	-----	-----	-----	-----	----	------	-----	-----	-----	-----	-----	-----	----	------	-----	-----	-----	-----	-----	-----	----	------	-----	-----	-----	-----	-----	-----	----	------	-----	-----	-----	-----	-----	-----	----	------	-----	-----	-----	-----	-----	-----	----	------	-----	-----	-----	-----	-----	-----	----	------	-----	-----	-----	-----	-----	-----	----	------	--	--	-----	-----	-----	-----	----

Sec Page 52

LOTS ON THIS PAGE IN
CHIPPEWA PARK NO. 1

Sec Page 51

Sec Page 57

Sec Page 56

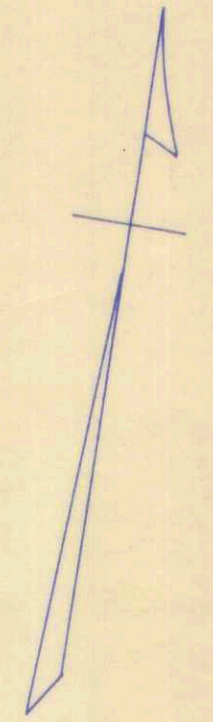
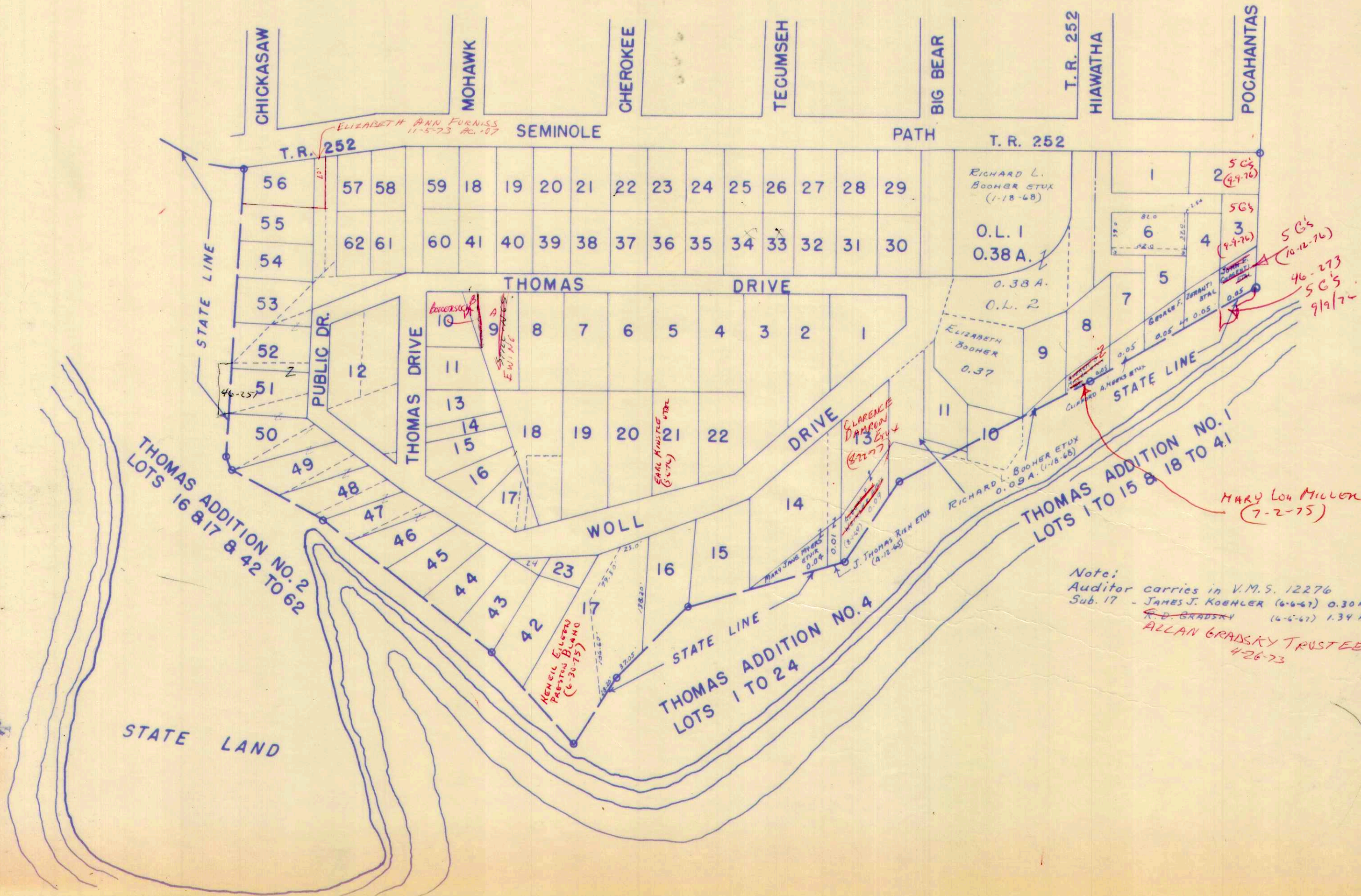
SURVEY OR SECTION	SUB. NO.	NO. ACRES	GRANTOR	GRANTEE	ACRES TRANS'FRD	TRANS.	DATE OF TRANSFER	DEED		LOT NO.	SIZE		REMARKS
								VOL.	PAGE		FRONT	DEPTH	
12276			George F. Zerante et al	William J. Saal et ux			3-29-71	334	360-361	1			Thomas Add No. 1
12276			William E. Dellinger Jr. et ux	Donald L. Harmon et ux			6-2-71	335	291-292	16-17 Pt		 167.
12276			Joseph William Leppert, Sr. (Dec'd)	Iva M. Leppert			7-13-71	335	986-987	42 23			THOMAS ADD. No. 2 THOMAS ADD No. 4
12276			Carl Richard Fromm et ux	Richard L. Wappel-Horst et ux			9-1-71	336	965-966	1		 4. CHIPPEWA.
12276		Lot 8 0.05	Howard E. Carre et ux	Everett O. Miller et ux	Lot 8 0.05		10-26-71	337	534-535	Lot 8			THOMAS ADD. No. 1
			Owen Caymbauch et ux	Harold W. Cullen et ux			10-18-71	337	596	Lot 22		 11
			Harry W. Bowersock (Dec'd)	Marjorie Lee Bowersock et al			3-10-72	339	269-270	Lot 10			THOMAS ADD No. 4
			David W. Bowersock et al	Marjorie Lee Bowersock			3-21-72	339	425-476	Lot 10		 03 "
			Ossie O. Wells et ux	Roberte Thomas et ux			3-24-72	339	517-518	OFF W. SIDE # 9 OFF N. SIDE # 9.			RIGHT OF WAY.
12276		46-260 0.0257 Ac.	Joseph William Leppert, Jr. (Dec'd)	Iva M. Leppert	46-260 0.0257 Ac.		3-27-72	339	586-587				WATERFRONT - Lot No. 42
			Earl W. Smart Dec'd	Helen L. Smart			4-5-72	339	740-741	16			THOMAS ADD
			Walter V. Meier et ux	John H. Groeschel et ux			6-30-72	341	303	5			
			Robert E. Thomas et ux	Charles M. Stillings et ux			7-11-72	341	487- 488	9 Pt.			THOMAS ADD. 4
			Robert E. Thomas et ux	Ruth M. Smith			7-19-72	341	853- 854	4			
			Addie Rumer Dec'd	Milo L. Rumer			9-11-72	342	809	19			ADD. 4
			Robert L. Ford	James R. Shrider et ux			9-14-72	342	559- 560	25			THOMAS ADD. 1
			Terry P. Smith et ux	Claude H. Massey et al			1-9-73	344	677- 679	PT. 51, PT. 46-251, 1 52			
			Robert E. Thomas et ux	Marjorie Lee Bowersock			3-23-72 4-16-73	348	853	9 Pt. B.			THOMAS ADD 4
			Robert David Gradsky Dec'd	Allan Gradsky Trustee			4-26-73	346	497- 499				
			Robert L. Ford	Clarence E. Damon et ux			6-4-73	347	503	33-34			THOMAS ADD 1
			Robert E. Thomas et ux	Ossie O. Wells et ux			6-5-73	347	626- 627	5 FT. OFF W. S. OF LOT 8			RIGHT OF WAY
			Albert A. Garver et ux	John W. Perkins et ux			8-24-73	348	902- 903	13-14 PT.			THOMAS ADD No. 4 9' OFF N. SIDE OF LOT 14 THOMAS ADD No. 2
12276		46-251 0.0435A	Claude H. Massey et ux	Robert A. Beckstedt et ux	46-251 0.0435A		8-27-73	348	935- 937	51 Pt. 52 Pt.			
			Ivylene M. Hart et al	Ivylene M. Hart			10-15-73	349	403- 404	7			THOMAS ADD. 4
12276		.07	Frank D. Smith et ux	Elizabeth Ann Furniss	.07	✓	11-5-73	350	43- 45	56, PT. 57, 58 PT. 51, 53, 1 PT. 62			NEW SURVEY
			Peter Wiltz Dec'd	Erna Wiltz			12-13-73	350	558- 560	46-253 PT. 12, PT. 19, PT. 50			
			Milo L. Rumer et ux	Wilbur E. Painter et al			4-11-74	352	218- 219	19			
			John H. Groeschel et ux	Earl N. Dawson et ux			6-17-74	353	551	5			THOMAS ADD 4
			John H. Groeschel et ux	Gary D. Tackett et ux			6-17-74	353	550	6			THOMAS ADD. 4
12276		.0225	STATE OF OHIO	Clifford A. Meeks	.0225		7-17-74	354	117- 118	46-270			
12276		.0229	"	Everett O. Miller	.0229		7-19-74	354	174- 175	46-269			
12276		.0073	STATE OF OHIO	John F. Guberti	.0073		7-30-74	354	437- 438	46-273			
			Frank D. Smith ROTH et ux	Elizabeth Ann Furniss			9-16-74	355	285- 290	PT. 57, PT. 58 PT. 62, 61			OUT LOT No. 4 AC.
			STATE OF OHIO	George F. Zerante et al			11-25-74	356	266- 267	46-271 46-272			
12276		46-261 0.0870	Kenneth E. Preston et ux	Kennel Eileen Preston Blahd	46-261 0.0870		6-30-75	359	74- 76	17 Pt.			THOMAS ADD No. 2
12276		0.05	Everett O. Miller (Dec'd)	Mary Lou Miller	0.05	✓	7-2-75	359	150	8			THOMAS ADD No. 1
12276		46-269 0.0229	Everett O. Miller (Dec'd)	Mary Lou Miller	46-269 0.0229		7-2-75	359	151- 152				"
			Earl N. Dawson et ux	Paul D. Kunz, Sr. et ux			7-28-75	359	428	5, #			ADD. No. 4
			Joyce Elaine Wright et al	Teresa Decurtins			9-2-75	360	18- 19	15 PT. 14			ADD. No. 4
			Teresa Decurtins	Ronald G. Wilherston et al			9-2-75	360	20-21	15 PT. 14			ADD. No. 4
			Richard L. Booher et ux	John J. Garee et ux			9-8-75	360	130- 131	PT. 6	39'	82	ADD. No. 1
		0.05	George F. Zerante et al	Dale H. Burkhart et ux	0.05		9-30-75	360	450- 451	5 PT. 6			" " "
12276		0.0234	" " " "	" " " "	0.0234		9-30-75	360	452- 453	46-271			
			William J. Saal et ux	Jack P. Harry et al			4-13-76	363	119- 120	1			ADD No. 1
			James R. Shrider et ux	Robert C. Shaw et al			4-26-76	363	122- 123	25			" " "
			Hazel Kinstle (Dec'd)	Earl Kinstle et al			5-6-76	363	474- 477	24			ADD. No. 4

SURVEY OR SECTION	SUB. NO.	NO. ACRES	GRANTOR	GRANTEE	ACRES TRANSFRD	TRANS.	DATE OF TRANSFER	DEED		LOT NO.	SIZE		REMARKS
								VOL.	PAGE		FRONT	DEPTH	
12276	46-262 0.0263		FRANK D. SMITH ETUX	VIRGINIA LEE	46-262 0.0263 AC.		6-1-76	364	463	18			SUBD. No. 1
			FRANKLIN W. HAZELRIGG ETUX	DONNELL O. COX ETAL			6-1-76	364	466	59			SUBD. No. 2
			OWEN D. CRUMBAUGH ETUX	HARRY H. BOWMAN ETAL			6-14-76	364	467	PT. 17			SUBD. No. 2.
			RONALD G. WILKERSON ETUX	LYMON G. MILLER ETAL			7-6-76	365	668	21+38			SUBD. No. 1
			CAAL W. ULERY ETUX	KENNETH W. WISLEY ETUX			7-19-76	365	178	SPT 14			SUBD. No. 4
			CAROL SUE BARRY ETUX Q.C.	EARL KINSTLE			8-18-76	366	179	ALL 15			SUBD. No. 4
			DENNIS EARL KINSTLE	" "			8-18-76	366	360	11			SUBD. No. 4
			DAVID LEE KINSTLE	" "			8-18-76	366	84-	21			" "
			SAHUEL J. GUAGENTI ETAL	5 G's, A PARTNERSHIP			8-18-76	366	82-	21			" "
			JOHN F. GUAGENTI ETUX	5 G's, A PARTNERSHIP			8-18-76	366	86-	21			" "
12276	46-273 0.0073		JOHN F. GUAGENTI ETUX	5 G's, A PARTNERSHIP	46-273 0.0073	✓	9-9-76	366	444	21			
12276	0.05		JOHN F. GUAGENTI ETUX	5 G's, A PARTNERSHIP	0.05	✓	10-12-76	366	445	2			
12276	0.012		ELIZABETH ANN FURNISS	HARRY H. BOWMAN ETUX	0.010	✓	12-21-76	368	446	3			
12276	0.05 46-269-0.0229		WILBUR E. PAINTER ETUX	RICHARD P. ALTENBURGER ETAL	46-269-0.0229 0.09 46-267-0.0189	X	12-22-76	368	447	61 PT. 62 PT.			New Survey
			CHARLES M. STILLINGS ETUX	HARVEY J. EWING ETUX			2-23-77	369	497	19			ALLOT. No. 4
			Oscar E. Mousa deceased	Alta M. Mousa			6-8-77	371	317-	PT. 9			" " "
			MARY LOU MILLER (MCDONALD)	RICHARD E. BRENNEMAN			8-19-77	372	318	PT. 9			undivided 1/2 interest Lot 6
			ALBERT P. WEISNER ETUX	CLARENCE DAMRON ETUX			8-22-77	372	149-				
12276	0.010		OWEN D. CRUMBAUGH ETUX	HARRY H. BOWMAN Q.C.	0.010	X	9-26-77	372	209-	61 PT. 62 PT.			SUBD. No. 2
12276			RICHARD P. ALTENBURGER ETUX	WELDON A. BEVERLY, JR. ETAL		X	9-27-77	372	511	19			SUBD. No. 2
			RICHARD L. WAPPELHORST ETUX	ROBERT G. KRITZER ETAL			9-27-77	372	159-	1		SUBD. No. 4	

STOKES TOWNSHIP
 THOMAS ADDITIONS NO. 1, 2 AND 4.
 CHIPPEWA PARK, V.M.S. 12276

SCALE 1-INCH = 100 FEET

Handwritten signature

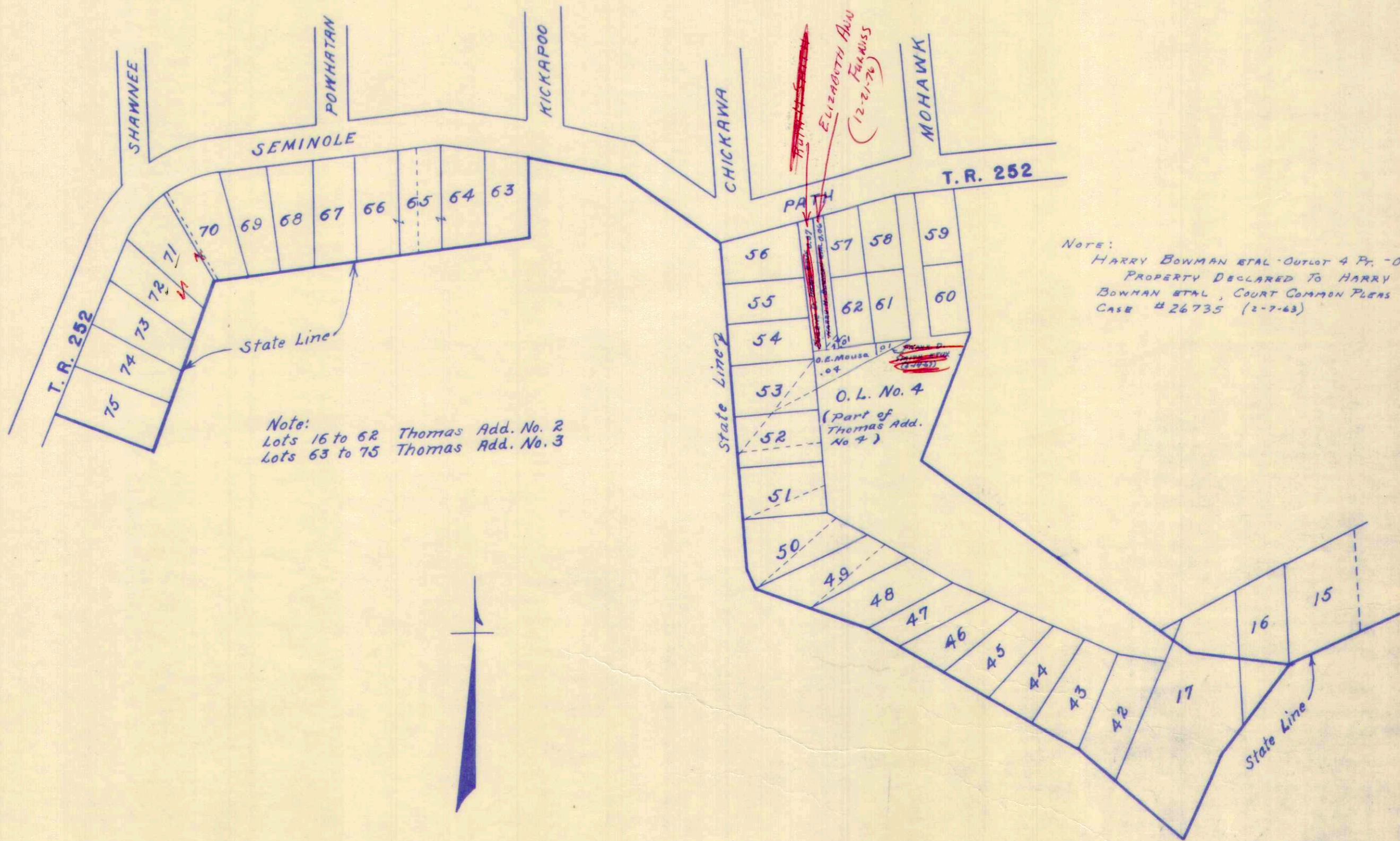


Note:
 Auditor carries in V.M.S. 12276
 Sub. 17 - JAMES J. KOEHLER (6-6-67) 0.30 AC.
 R. D. GRADSKY (6-6-67) 1.34 AC.
 ALLAN GRADSKY TRUSTEE
 4-26-73

SURVEY OR SECTION	SUB. NO.	NO. ACRES	GRANTOR	GRANTEE	ACRES TRANS'FRD	TRANS.	DATE OF TRANSFER	DEED		LOT NO.	SIZE		REMARKS
								VOL.	PAGE		FRONT	DEPTH	
		0.06	TERRY P. SMITH ETUX HARRY H. BOWMAN HELEN M. HINEY ETAL	CLAUDE H. MASSEY ETAL ELIZABETH ANN FURNISS JUANITA A. COCHENOUR	0.06	✓	1-9-73	344	877- 678- 492- 293	Pt 46-251 51, 52			ADD. No. 2
						✗	6-27-77	371	86	70PT, 71, 72			3' off W. Side of Lot 70

STOKES TOWNSHIP
 THOMAS ADDITIONS NO. 2 AND 3
 CHIPPEWA PARK, V.M.S. 12276

Scale 1-Inch = 100 Feet



Note:
 Lots 16 to 62 Thomas Add. No. 2
 Lots 63 to 75 Thomas Add. No. 3

Note:
 HARRY BOWMAN ETAL - OUTLOT 4 Pp. - 0.06 AC.
 PROPERTY DECLARED TO HARRY
 BOWMAN ETAL, COURT COMMON PLEAS
 CASE # 26735 (2-7-63)



SURVEY OR SECTION	SUB. NO.	NO. ACRES	GRANTOR	GRANTEE	ACRES TRANS'FRD	TRANS.	DATE OF TRANSFER	DEED		LOT NO.	SIZE		REMARKS
								VOL.	PAGE		FRONT	DEPTH	
12276			HENRY A. SEEGER ETUX	ORVILLE H. SEEGER			4-7-71	334	502-503	175			Wise Island View.
12276			ROBERT E. LOUDENBACK ETUX	DON A. RAYNE ETUX			4-8-71	334	511-512	63			NICHOLSON'S ISLAND VIEW
12276			SHELBY CONAWAY ETUX	DENNIS D. BRIGGS ETUX			4-13-71	334	574-575	132			Wise Island View.
12276			BENNIE BOAZ ETUX	CARL G. SEAGRAVES			4-14-71	334	592	21			Wise Island View
12276			JAMES FRANKLIN FOX (Dec'd)	GLADYS ARNOLDA FOX			4-14-71	334	600-601	120	42.0'	80.0'	NICHOLSON'S ISLAND VIEW
12276			Ida H. Orsper	Robert L. Wolford ETUX			5-27-71	335	241-242	69 1/2' off Lot 470			" " "
12276			Louise Botchlett	John E. Coil ETUX			6-17-71	335	562	78			" " "
56 12276	Lot 144		PAUL W. ELLIS ETUX	BERTHA M. BARNES			6-28-71	335	741-742	Lot 144			Wise Island View
56 12276	Lot 56		JOHN B. DAVOLI ETUX	GEORGE H. BURTON ETUX			6-28-71	335	747-748	Lot 56			Wise Island View -
56 12276			DONALD BUNCH ETUX	DON A. RAYNE ETUX			7-8-71	335	982	Lot 48 th 30' off S.W. End			NICHOLSON ISL. VIEW.
56 12276			ERNEST BURTON EGTS	JAMES VIRGIL PEPPLER			7-13-71	336	2-3	Lot 71			Wise Allot. Island View
12276	Lot 188 Lot 193		Louis H. STATON	EDWARD J. HEET ETUX			7-23-71	336	188-193	Lots 188-193			Wise Allot. Island View
12276			CARL G. SEAGRAVES ETUX	ROBERT D. CLUTTER ETAL			7-23-71	336	225	Lot 21			" " " "
12276			DON A. RAYNE ETUX	WILLIAM E. SHIRK	0.04		7-26-71	336	252-253	Lot 47 + 0.04			NICHOLSONS " " "
12276			WILLIAM E. SHIRK	DON A. RAYNE ETUX	0.04		7-26-71	336	254-255	Lot 47 + 0.04			" " " "
12276			ROY WOOLEY ETAL	NELLIE BURKET			9-29-71	337	137-160	141			Wise Allot. View
12276			HELEN LUCILLE STANLEY	MICHAEL E. ALVARADO			10-20-71	337	466-467	12 E 91 46-295			NICHOLSON'S ISLAND VIEW
			JACK F. ROBERTS ETUX	EMIL F. LYLE ETUX			10-26-71	337	570-571	3-46-287			
			MARY K. CATHEL DEC'D	IVAN JOSEPH CATHEL ETAL			10-28-71	337	587-588	69-17			NICHOLSON'S ISLAND VIEW
12276			MYRTLE L. LEHMAN (Dec'd)	ROLLA LEHMAN			11-3-71	337	706-707	Lot 1 Pt.			NICHOLSON'S ISLAND VIEW
12276			Jody Kay Hovsby Etal	Ellis + Polly Proter			11-9-71	337	793-795	51-52-53 58-59-60			" " "
12276			BERTHA M. BARNES	RAYMOND B. GOSSARD ETUX			11-26-71	338	23	144			Wise Isle. View
			HARRIET COUNTRYMAN DEC'D	JOYCE LACHANCE ETAL			11-29-71	338	33-35	5-6			" " "
			JOYCE LACHANCE ETAL	MARY HAYES			11-29-71	338	36-37	5-6			" " "
			JAMES L. WILLIAMS ETUX	MARGARET J. MULLENS			12-9-71	338	176-199	87			NICHOLSON'S ISLE VIEW
			GEORGE B. PRYOR	HAROLD KIRBY			1-11-72	338	558-559	181 5' expansion E. side 191			Wise Island Allot
			FLORENCE W. BARRIE	JEWEL IRENE BARRIE			1-20-72	338	654-655	104			NICHOLSON ISLAND VIEW
			NELSON BARNES ETUX	WAYNE FORD GIBSON ETUX			2-4-72	338	812-813	142-143			Wises Allot.
12276			ALBERT L. HUDSON	ALICE M. HAMILTON			2-4-72	338	808-809	156-157			" " "
12276			DORSEY DWBBS	ALICE M. HAMILTON			2-4-72	338	811	153			" " "
12276			DARRELL LEE HUDSON	ALICE M. HAMILTON			2-4-72	338	810	156-157			" " "
12276			ROBERT W. PRESTON ETUX	EUGENE C. HAMILTON ETUX			3-10-72	339	281-282	162			" " "
12276			NELLIE BURKET	WAYNE FORD GIBSON ETUX			3-28-72	339	554-555	141			" " VIEW.
12276			DORIS C. KEMP CAMPBELL	DEAN J. CIMINILLO			4-3-72	339	656-657	138-139			" " "
12276			ORVILLE H. SEEGER ETUX	PAUL R. TRESENDAER ETUX			5-18-72	340	467	175-176			" " "
			VERNON F. GASSON ETUX	LLOYD A. MORGAN			6-5-72	340	761-762	67-68-69 110, 111, 112,			" " "
			LAURA BRIDGE	BARBARA BRIDGE			6-8-72	340	836-837	92, 4			NICHOLSON ISLAND VIEW Allot
			LAURA BRIDGE	BARBARA BRIDGE			6-8-72	340	836-837	6, 7, 8, 9, 10			" " " "
			LAURA BRIDGE	BARBARA BRIDGE			6-8-72	340	836-837	5, 9, 3			" " " "
			IVAR MCADAMS DEC'D	ALBERT E MCADAMS			6-15-72	341	7-8	28, 46-307			
			BARBARA BRIDGE	Gene A. Good			6-22-72	341	152-155	4, 5, 6, 7, 8, 9, 10, 11, 12			
			Gene A. Good ETUX 1/2 Int.	PARRE Y. ELDRIDGE ETAL 1/2 Int.			6-22-72	341	155-156	92, 93, 110, 111, 121			
			Robert H. SAUNDERS (Dec'd)	HARRY SAUNDERS ETUX			7-6-72	341	157-158	4, 5, 6, 7, 8, 9, 10, 11, 12			
			MARY HAYES	HOWARD S. ELLIS ETAL			7-7-72	341	383	75, 76, 77			
			JAMES VIRGIL PEPPLER	LARRY CONLEY			7-11-72	341	480-481	5, 6			Wise Island View
			IRENE A KEMEN (MARY LOUISE LUEBDE) GARDIAN	EDNA KRZYNARICH			7-27-72	341	967-971	232			
			BERTHA M. MULLINS (Dec'd)	LEE E. MULLINS			7-31-72	341	967-985	10, 11			1/2 INTEREST.

SURVEY OR SECTION	SUB. NO.	NO. ACRES	GRANTOR	GRANTEE	ACRES TRANS'FRD	TRANS.	DATE OF TRANSFER	DEED		LOT NO.	SIZE		REMARKS
								VOL.	PAGE		FRONT	DEPTH	
			JAMES M. ROSSELIT ETUX	CHARLES MARTIN SR. ETUX			7-13-72	341	992	214, 215, 216			
			JOHN M. MCCABE ETUX	JOHN M. MCCABE ETUX			8-10-72	342	268-269	41			
			GLADYS A. FOX (Dec'd)	J. LYNDEN JAMES			10-4-72	343	210-211	120			NICHOLSON'S ISLAND VIEW
			HARVEY E. KIPP ETAL	JAMES F. SNYDER			10-10-72	343	262	65			
			JOHN G. KEMEN DEC'D	IRENE A. KEMEN			10-18-72	343	397-398	46-282			
			ROBERT E. WINKS ETUX	LUCILLE SCHRIML			11-22-72	344	588-589	1189, 1192			
			CLARICE S. LAWRENCE ETUX	ROBERT L. PORTER ETUX			12-4-72	344	103-104	43, 44			
			LESTER R. NEWELL ETUX	HAROLD RANES ETUX			12-6-72	344	112-113	116, 117, 118			
			ALMA L. WIDMARK	ROBERT E. WINKS ETUX			1-7-73	344	687	PT. 189			
			IRENE A. KEMEN	EDNA KRZYNARICH			1-25-73	344	744-746	46-282			
			BLANCHE PURVIS	WAYNE F. GIBSON ETUX			3-16-73	345	737-738	140			
			GEORGE BURTON ETUX	KENNETH L. KARNIS ETUX			4-11-73	346	172-173	54, 55, 56			
			GENE A. GOOD ETAL	GUY A. COY ETUX			4-16-73	346	234	4-5 Pt.			NICHOLSON'S ISLAND VIEW
			GENE A. GOOD ETAL	JAMES R. DAVIS			4-23-73	346	413-414	7 PT - 8 PT.			
			GENE A. GOOD ETAL	EARL GUYLER ETUX			4-23-73	346	418-419	5 PT.			
			GENE A. GOOD ETAL	WILLIAM A. FRILEY ETUX			4-23-73	346	421-422	9			
		46-285 0.0416A.	ROLLA LEHMAN	MICHAEL LLOYD MAHAFFEY	46-285 0.0416A.		4-24-73	346	397-398	1 PT.			NICHOLSON'S ISLAND VIEW
			WESLEY W. LAKIN ETUX	CHARLES W. MARTIN SR.			4-28-73	348	223	122, 123			
			GERTRUDE MEIER (Dec'd)	CLEM MEIER	46-286 0.1094A.		4-26-73	346	506-507	13			NICHOLSON'S ISLAND VIEW
			CLEM MEIER	HENRY F. WESSEL ETUX	46-286 0.1094A.		4-26-73	346	508-509	13			" " "
			ROBERT A. OFFENBACHER ETUX	ROBERT T. MORTON ETUX			5-8-73	346	747	114, 115			WISE ALLOTT.
			ROBERT A. OFFENBACHER ETUX	ROBERT T. MORTON ETUX			5-8-73	346	748	88			" "
			RALPH L. LUCAS ETUX	PATRICIA ANN WEST			5-11-73	346	844	131, 102			NICHOLSONS
			RALPH J. OSTENDORF	EDNA KRZYNARICH	0.009Ac.		5-17-73	359	737-738	231 Pt.			WISE ALLOT.
			HARRY SAUNDERS ETUX	JAMES VIRGIL PEPPLER			5-21-73	347	59	59, 60, 75, 76, 77			WISE ISLAND VIEW
			LAURA E. BRIDGE & DEC'D	DARRELL ELDRIDGE			5-22-73	347	891	46-288, 46-289, 46-292			
			DARREL V. ELDRIDGE ETAL	JOSEPH P. BOCKO ETUX			5-24-73	347	125-126	6 Pt. - 7 Pt.			NICHOLSON ISLAND VIEW
			DARREL V. ELDRIDGE ETAL	DAN W. JOHNSON ETUX			5-31-73	347	255-256	110, 111			" "
			GENE A. GOOD ETAL	CHARLES HEINEMAN ETAL			6-7-73	347	359-360	PT 112			" "
		46-289 Pt.	GENE A. GOOD ETAL	MARY ANN WILSON	46-289 Pt.		6-18-73	347	574-575	PT 6			NICHOLSON'S ISLAND VIEW
			ROBERT D. CLUTTER ETAL	CHARLES R. LASH ETUX			6-19-73	347	614	21			WISE ISLAND VIEW.
			DARREL V. ELDRIDGE ETAL	STEVEN CRAIG RALPH NIKELS			6-22-73	347	651-652	92			NICHOLSON'S ISLAND VIEW
			JAMES VIRGIL PEPPLER	CARRY CONLEY			6-27-73	347	711-712	71, 72, 73			WISE ISL. V.
			DARREL V. ELDRIDGE ETAL	LESTER R. KEMPFER			6-28-73	347	724-725	93			NICHOLSON'S ISL. V.
			" "	RONALD Z. MASON			6-28-73	347	770-771	112			" "
			GENE A. GOOD ETUX	JAMES M. HIGHT ETUX			6-28-73	347	731-732	PT. 121			
			DARREL V. ELDRIDGE ETAL	HOWARD B. TAYLOR ETUX			7-2-73	347	722-723	PT. 8, PT. 46-291			
			EMMITT BANDY ETUX	RALPH L. LUCAS ETUX			7-6-73	347	875-876	105			NICHOLSON'S I, V.
			J. LYNDEN JAMES	LARI A. ROBINSON			7-10-73	347	899-900	120			" "
			LARI A. ROBINSON	WILLIAM VOORHEES ETAL			7-10-73	347	1000	120			" "
			FRANK C. BLACKBURN ETUX	ROBERT J. BLACKBURN ETUX			7-16-73	348	50-51	177, 178, 179			WISE ISL. V.
			Clovenoe H Taylor Etux	Robert Blackburn			7-29-73	348	209-210	202, 204			" "
			Arthur Roddbaugh Etux	Jack L. Briggs Etux			7-25-73	348	229-230	203			" "
			Robert T. Morton Etux	Ronald L. Courtney			7-27-73	348	406	151-167			" "
			MICHAEL E. ALVARADO DEC'D	TREAN M. ALVARADO	46-295 Ac. 1548		8-8-73	348	535-536	114-115			NICHOLSON'S
			ELDEN H. ROUSH DEC'D	MARTHA J. ROUSH	46-299		8-10-73	348	614	16			NICHOLSONS
			TREAN M. ALVARADO	ALBERTA M. LEE ETOR	46-295 Ac. 1548		8-20-73	348	819-820	12-91			NICHOLSONS.

SURVEY OR SECTION	SUB. NO.	NO. ACRES	GRANTOR	GRANTEE	ACRES TRANS'FRD	TRANS.	DATE OF TRANSFER	DEED		LOT NO.	SIZE		REMARKS
								VOL.	PAGE		FRONT	DEPTH	
12276			CLARA L. MARTIN (Dec'd)	PATRICK M. MARTIN (Dec'd)			8-24-73	348	900-903	100,101,103			WISE ISLAND VIEW
			MARY E. BALES (AKA MARY E. BEATTY) (Dec'd)	CLOYD L. BALES			9-5-73	349	81-82	119,120,121			WISE ISLAND VIEW
			JOHN E. COIL ETUX	DEBORAH K. METZGER			9-7-73	349	157-158	78			NICHOLSON ISLAND VIEW
			PATRICK M. MARTIN (Dec'd)	JAMES VIRGIL PEPPE			9-11-73	349	174-5	100,107,103			WISE ISLAND VIEW
			PATRICIA ANN WEST	BEULAH M. DUNCAN			9-14-73	349	261-262	131, 102			NICHOLSON WISE
			CHARLES W. MARTIN SR. ETUX	STEVE W. KRZANRICH			9-24-73	349	414	122, 123			
			DARREL V. ELDRIDGE ETAL	RICHARD C. SCOTT ETAL			10-5-73	349	593-594	PT. 121			
			OPAL H. HALE DEC'D	HOLLIS E. HALE			10-18-73	349	749	64			
			HAROLD FURNISS ETAL	KATHRYN E. CONNELLY			10-24-73	349	834-835	17, 18			NICHOLSONS ISLAND VIEW
			HORACE E. SHOCK ETUX	THOMAS W. HEINEMAN			11-1-73	349	773-774	21			NICHOLSONS ISLAND VIEW
		IVAN JOSEPH CATHEL ETAL	DONALD BRUCE			11-19-73	350	220-227	PT. 69	30 X	69.5	NICHOLSONS ISLAND VIEW	
12276			DARREL V. ELDRIDGE	WILLIAM A. FRILEY ETAL			12-6-73	350	453-454	46-292			COTTAGE SITES
	128		GEORGE C. SCHEW ETUX	MARGARET I. AVEYARD	.28	✓	3-7-74	351	600-602	23, 24, 46-277			NICKELSON'S ISLAND VIEW
12276			ROBERT F. PIERSON ETUX	BETTY J. ROBINSON			3-19-74	351	754	67			WISE ALLOT.
			FORREST E. MILLER, SR. (Dec'd)	GEORGE R. THATCHER ETUX			3-26-74	351	929-931	49, 85, 86, 87, 84 W/L			NICHOLSON'S ISLAND VIEW
12276			FORREST E. MILLER, SR. (Dec'd)	WILLA MILLER			3-26-74	351	936-937	83, 51, 52, 53, 84 E/W			WISE ALLOT.
	103		MICHAEL J. FERRARO ETUX	JOHN EDWARDS ETUX	.103		4-17-74	352	344-345	2, 46-286			NICHOLSON'S ISLAND VIEW
			FRANK C. BLACKBURN ETUX	PAUL R. TRESNERIDER			4-25-74	352	531	205, 206			WISE ALLOT.
			HAROLD FURNISS ETAL	KATHRYN E. CONNELLY			5-6-74	352	712-713	46-360			NICHOLSON'S ISLAND VIEW
			DEBORAH K. METZGER	JOHN E. COIL ETUX			5-16-74	352	891	78			NICHOLSON'S ISLAND VIEW
			EARMEL L. KIRK ETUX	VORINDA A. KIRK			7-2-74	353	847-848	72, 83			COTTAGE SITE
			S. J. MCLAREN, JR. ETUX	HOMER M. MYERS			8-2-74	354	443-444	7, 8, 9			NICHOLSON'S ISLAND VIEW
			RAYMOND M. DEANE ETUX	WALTER L. SMITH ETUX			8-26-74	354	803-804	99, 100, 101			COTTAGE SITE
			HOMER M. MYERS	VIRGINIA C. MORAN			8-26-74	354	805-810	7, 8, 9			COTTAGE SITE
			HOMER MYERS	JOSEPH G. MORAN			9-4-74	354	935	2			NICHOLSON'S ISLAND VIEW
			ADELLA A. PAULEY	ALVIN D. PAULEY			9-5-74	355	107-108	27			WISE ISLAND VIEW
			HOMER MYERS	HERBERT A. KNIGHT ETAL			1-2-75	356	687	136			WISE ISLAND VIEW
			JOSEPH HUZJAK	CHARLES MILLER JR.			2-5-75	357	79	171			WISE ISLAND VIEW
			HENRY M. SCHNEIDER ETUX	LEO ROBERT SCHNEIDER			4-8-75	357	849-850	15, 46-298			NICHOLSON'S ISLAND VIEW
			JAMES VIRGIL PEPPE	WILLIAM L. TICE ETUX			4-20-75	358	177-179	100, 101, 103			WISE ISLAND VIEW
			DERWIN D. COULTER ETUX	CHARLES MILLER JR. ETUX			5-9-75	358	288	172			WISE ISLAND VIEW
12276			CLARICE S. LAWRENCE (Dec'd)	JOHN W. LAWRENCE			5-19-75	358	455-456	45-46			NICHOLSON'S ISLAND VIEW
			RESSIE A. DAVIS	VERNON E. BURCH ETAL			5-23-75	358	503-505	22, 23, 24, 25, 26, 27, 54, 55, 56, 57			WISES NICHOLSONS
12276		0.12	CHARLES H. BYERS ETUX	DONALD L. FAY ETUX	0.12		7-10-75	359	239-240	Lot 1 Pt.			NICHOLSON'S ISLAND VIEW
			JOHN R. BLACK ETUX	MAX D. McCLAIN ETAL			7-21-75	359	356-357	122			WISES ISLAND VIEW
12276		46-276	MILDRED J. CRIDER DEC'D	HAROLD M. CRIDER	46-276		7-22-75	359	364-365	1			WISES ISLAND VIEW
		0.0327	STATE OF OHIO	VIRGINIA C. MORAN	0.0327		7-29-75	359	447-448	46-276			WISES ISLAND VIEW
			KENNETH L. KARNIS ETUX	ELWOOD LEATHLEY ETUX			8-19-75	359	741	54, 55, 56			
			JOHN M. MCCABE ETUX	EVERETT F. REYNOLDS			8-25-75	359	825	33, 34			NICHOLSON'S ISLAND VIEW
			WILLIAM A. CORBET DEC'D	MILDRED T. CORBET ETAL			9-12-75	360	181-182	89-90			WISES ISLAND VIEW
			JANE A. GAREY ETUX	MILDRED T. CORBET			9-12-75	360	183-184	89-90			" "
			SARA C. CLIME ETUX	" "			9-12-75	260	185-186	89-90			" "
			CLOYD L. BALES ETUX	DOROTHY T. CARPENTER			10-6-75	360	574	119, 120, 121			" "
			DOROTHY T. CARPENTER	WAYNE F. GIBSON ETAL			10-16-75	360	699	119, 120, 121			" "
			GALE A. BOWYER DEC'D	GLEN H. ROLSTON ETAL			10-21-75	360	712-714	76			NICHOLSON'S ISLAND VIEW
			HOWARD B. TAYLOR DEC'D	MARTH H. TAYLOR			11-7-75	360	947-948	Pt. 8			" "
			MICHAEL LLOYD MAHAFFEY	CHARLES A. SLOCUM ETUX			11-14-75	361	35-37	Pt. 1			" "

E.Pt. 46-291
0.0015
46-285
0.0416

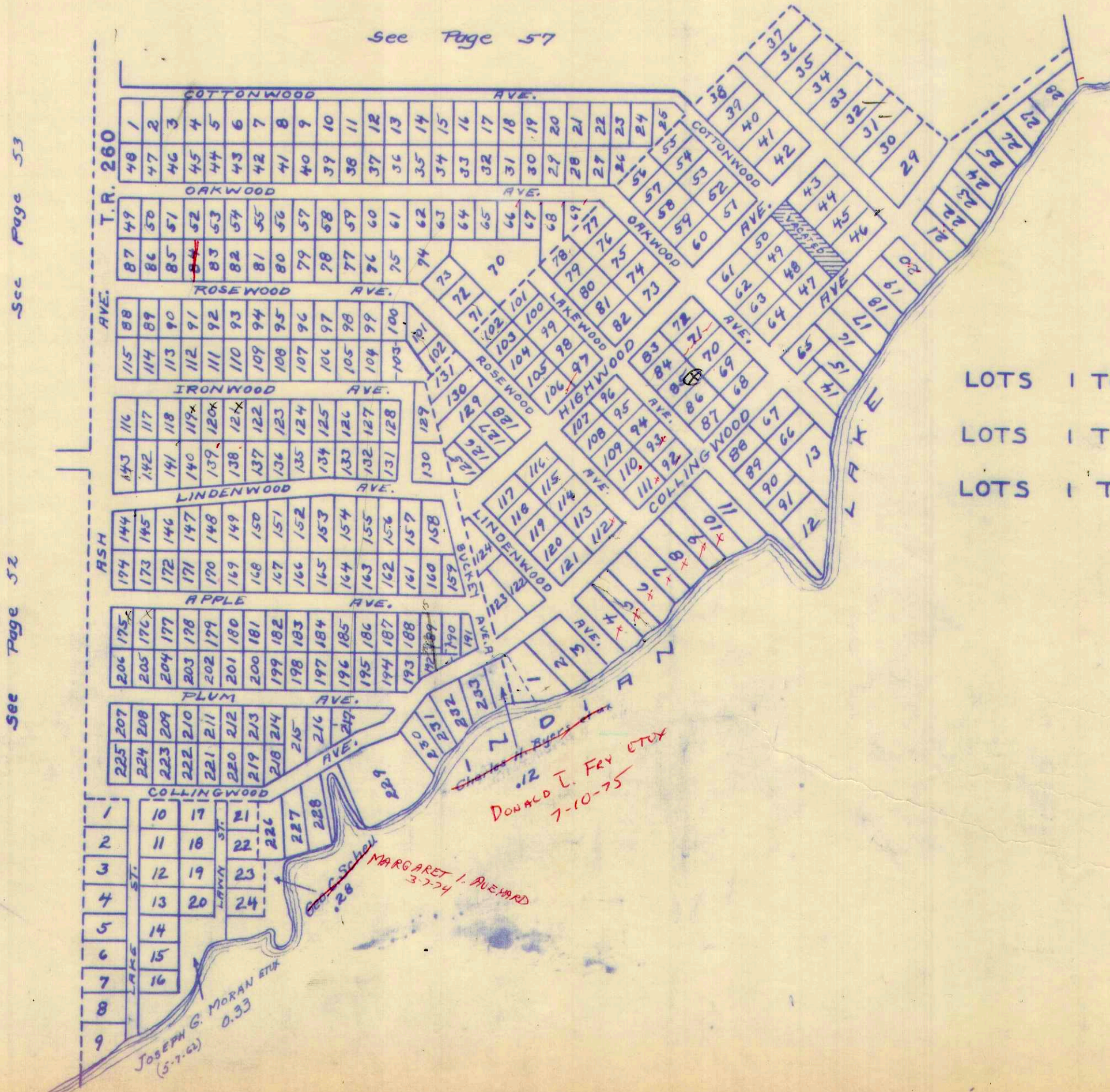
E.Pt. 46-291
0.0015
46-285
0.0416

46-284
0.0468 M.

SURVEY OR SECTION	SUB. NO.	NO. ACRES	GRANTOR	GRANTEE	ACRES TRANS'FRD	TRANS.	DATE OF TRANSFER	DEED		LOT NO.	SIZE		REMARKS
								VOL.	PAGE		FRONT	DEPTH	
			HERBERT A. KNIGHT ETUX	JOSEPHINE E. KNIGHT			11-24-75	361	197	136			
			LORA FAYE MORGAN (DECD.)	LLOYD A. MORGAN			12-1-75	361	279-281	31-32			NICHOLSON'S ISLAND VIEW
			JOSEPH P. BOCKO ETUX	JOSEPH A. BOCKO ETAL			12-2-75	361	308-309	PT. 6 PT. 7			
			LULU P. HUDSON DECD	EDITH V. HOLMES ETAL			12-16-75	361	551-552	57			WISES ISLAND VIEW
			WILLA MILLER	ROBERT G. SWOVELAND ETAL			2-4-76	362	134-135	51, 52, 53, 83			WISES ISLAND VIEW
			EUGENE J. BARBEE ETUX	INDIAN LAKE AERIE #3615 FRATERNAL ORDER OF ENGLIS, INC.			2-9-76	362	174	210, 211, 212, 213			" " "
			SARAH MARTHA EVICK	NORMA JEAN BOEDICKER			3-8-76	362	615-616	148, 149			" " "
			BERNARD P. LEUGERS ETUX	WILLIAM W. FOX ETUX			3-8-76	362	617-618	118			NICHOLSONS " "
			JOHN E. COIL ETUX	EDITH C. FINNELL			4-8-76	363	31-32	78			" " " "
			EDITH V. HOLMES ETAL	ELWOOD LEATHLEY ETUX			4-9-76	363	66-67	57			WISE ISLAND " "
			VIRGIL GORDON	KENNETH KARNS			5-27-76	364	398-399	78, 79, 80			WISE " " "
			KENNETH KARNS (EASEMENT)	ELWOOD LEATHLEY			5-27-76	364	400				" " "
			EMMITT BANDY ETUX	FRED DRESBACK ETUX			5-28-76	364	422-423	106			NICHOLSON ISLAND VIEW
			RALPH L. LUCAS ETUX	LAWTON A. BRACKNEY ETUX			6-3-76	364	503	105			
12276		46-292 0.0023	WILLIAM A. FRILEY ETUX	BURNICE L. HUMPHREY ETUX			6-28-76	365	18	9			NICHOLSON ISLAND VIEW
			LLOYD A. MORGAN	FRED A. LEE ETUX			7-16-76	365	318-320	31-32			NICHOLSON ISLAND VIEW
			STEPHEN L. BLAIN ETUX	ROGER MYERS, JR. ETUX			8-12-76	365	791	38, 39, 40			" " "
12276		46-302 0.0235	HORACE E. SHOCK DECD	THOMAS W. HEINEMAN			8-23-76	366	183-184				
12276		46-302 0.0235	EUNICE M. SHOCK Q.C.	" " "			8-23-76	366	185-186				
12276		46-302 0.0235	THOMAS HEINEMAN ETUX	JOHN P. TIMMERMAN CO.			8-23-76	366	187-188	21			NICHOLSONS ISLAND VIEW
			DARRELL V. FORD	GEORGE M. WRATTEN ETAL			8-24-76	366	200-201	137			WISE ISLAND VIEW
			MARY E. TRESENRIEDER DECD	PAUL R. TRESENRIEDER			9-3-76	366	363	175, 176			" " "
			CLIFFORD H. ZIMMERMAN (DECD)	CHARLOTTE M. ZIMMOLMAN			9-13-76	366	515-516	85			NICHOLSONS ISLAND VIEW
12276		0.28	VIVIAN LUCILLE GORDON DECD	VIRGIL GORDON			10-6-76	366	919-920	78, 80			IND. INT. WISE ISLAND VIEW COTTAGE SITE
12276		0.1829 46-305 0.0085	MARGARET I. AVEYARD DECD	CARL W. SEEBACH ETAL			11-1-76	367	315-318	23, 24 46-277			NICHOLSONS ISLAND VIEW
			MILDRED I. FORCHE DECD	DONALD S. FORCHE			11-8-76	367	451-452	24 46-305			" " "
			CHARLOTTE M. ZIMMERMAN	ARTHUR SCHAEFER ETUX			11-10-76	367	520-521	85			" " "
			EARMEL L. KIRK ETUX	ROBERT L. WOLFORD ETAL			11-22-76	367	835-836	PT. 71	14'		14' OFF S. SIDE
			RICHARD C. SCOTT ETAL	LAWRENCE E. ROHRER			11-29-76	367	918-920	121			NICHOLSONS ISLAND VIEW
			RONALD L. COURTNEY ETUX	FLOYD R. MULLENNAX			12-16-76	368	202-203	88, 114, 115			WISE ISLAND VIEW
12276		46-289 0.008	CHARLES MARTIN, SR. ETUX	CHARLES R. HATTON ETUX			2-15-77	368	976	214-215 216-218			" " "
12276		46-292 0.0023	MARY ANN WILSON	PAUL C. WILSON ETUX			3-21-77	369	406	6 FT.			NICHOLSON'S ISLAND VIEW
12276			BURNICE L. HUMPHREY ETUX	CHARLES E. ZIEGLEY			5-17-77	370	395-396	9			NICHOLSON'S ISLAND VIEW
12276		0.04	RUTH JONES, ETAL	LAWTON A. BRACKNEY ETAL			5-27-77	370	589-591	96, 107			" " "
			DON A. RAYNE DECD	EILEEN M. RAYNE			6-14-77	370	814-816	63, 48			" AND PT. VALATED STR.
			EILEEN M. RAYNE	RICHARD E. GARDNER ETAL			6-17-77	370	939-940	63			NICHOLSONS ISLAND VIEW
12276		0.01	CHARLES R. HATTON ETUX	CARL E. WETHERHOLT ETUX			7-18-77	371	590	214, 215 216, 218			WISES ALLOT
			DARREL V. ELDRIIDGE ETUX	GUY A. CORY ETUX			8-1-77	371	845-847				
			FRED DRESBACK ETUX	LAWTON A. BRACKNEY ETUX			8-8-77	371	960	106			NICHOLSONS ISLAND VIEW
			MARY E. CRAIG	KENNETH L. KARNS ETUX			8-8-77	371	994-995	81-82			WISE ISLAND VIEW
			DENNIS D. BRIGGS	MARGE A. BRIGGS			8-11-77	372	46	132			WISE ISLAND VIEW
			MARGE A. BRIGGS	KATHY SHEETS			8-11-77	372	46	132			" " "
			FYETTA FINNELL	FYETTA FINNELL			9-14-77	372	607	79			NICHOLSON'S ISLAND VIEW
			LUCILLE SCHRIML DECD	PATRICIA BOURQUIN			9-20-77	372	726-727	PT. 189 PT. 192			
			ROBERT E. SKELLY ETUX	GLEN STRANGE ETAL			9-21-77	372	780-781	119			NICHOLSONS ISLAND VIEW

STOKES TOWNSHIP VIRGINIA MILITARY SURVEY 12276

SCALE 100 FEET TO THE INCH

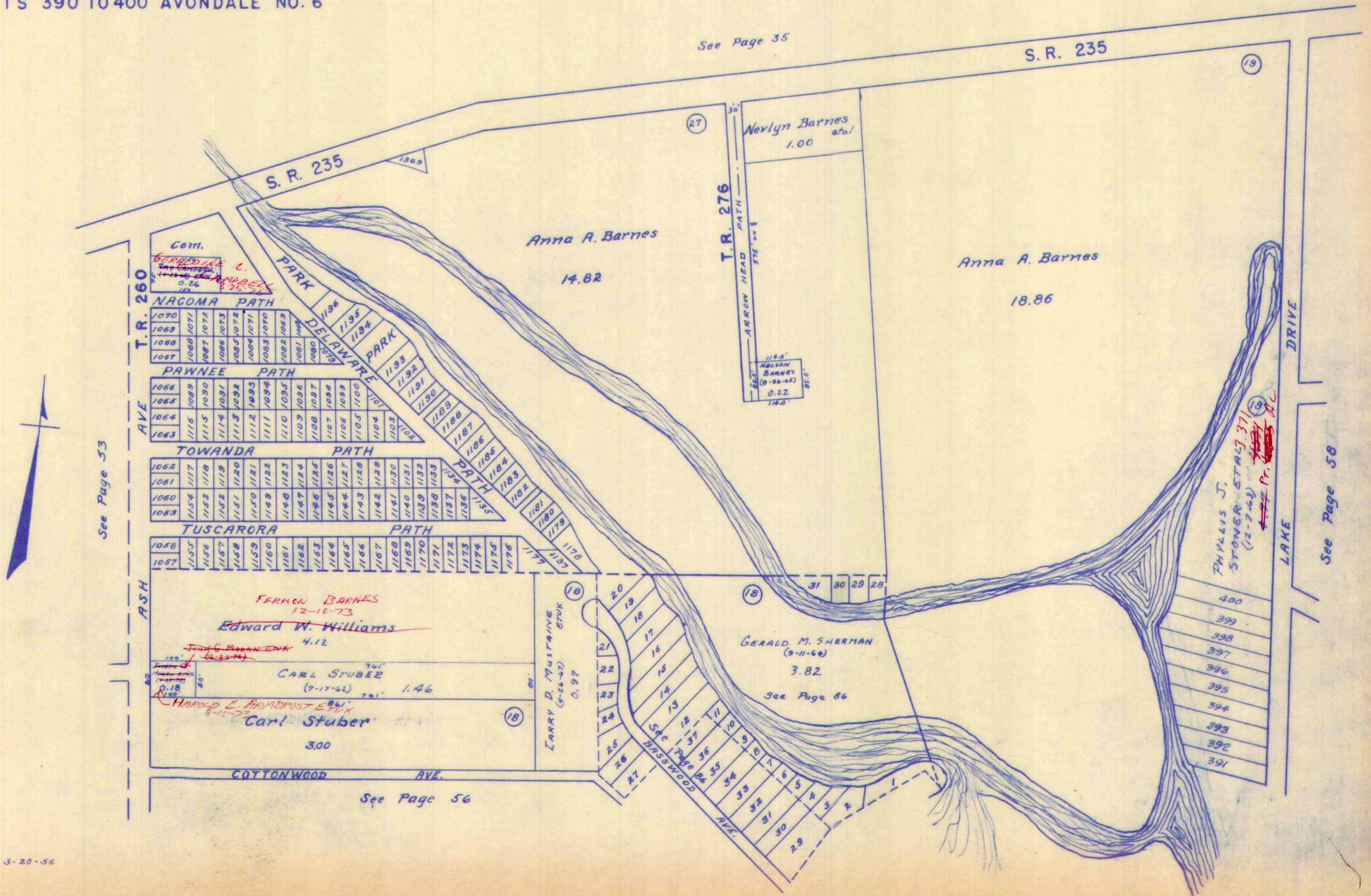


- LOTS 1 TO 24 COTTAGE SITE
- LOTS 1 TO 225 WISE ISLAND VIEW
- LOTS 1 TO 131 NICHOLSONS ISLAND VIEW

SURVEY OR SECTION	SUB. NO.	NO. ACRES	GRANTOR	GRANTEE	ACRES TRANS'FRD	TRANS.	DATE OF TRANSFER	DEED		LOT NO.	SIZE		REMARKS
								VOL.	PAGE		FRONT	DEPTH	
12276			JOSEPH G. MORAN ETUX	JOHN G. MORAN ETUX	0.18	✓	2-25-72	339	78-13				STOKES.
12276		0.18	JOHN G. MORAN ETUX	HAROLD E. ARMERST ETUX	0.18	✓	8-15-73	348	701-702				
12276		4.12	DONNET T. SHAW ADMINISTRATOR EDWARD W. WILLIAMS DEC'D	FERMON BARNES	4.12	✓	12-10-73	350	514-515				
12276		.26	ROY CAMPBELL DEC'D	GERALDINE L. CAMPBELL	.26	✓	3-25-75	357	625-628	1067, 1068, 1071			
12276		0.01836	LORA FAYE MORGAN (DEC'D)	LOYD A. MORGAN	0.01836		12-1-75	361	279-281	1088, 1069, 1070 Lot 46-311 - 0.0095AC.			Reese Add.

STOKES TOWNSHIP
 VIRGINIA MILITARY SURVEY 12276
 SCALE 200 FEET TO THE INCH

LOT 1389, CHIPPEWA PARK NO. 2
 LOTS 1057 TO 1197 CHIPPEWA PARK NO. 2
 LOTS 1 TO 31 REESE ALLOTMENT
 LOTS 29 TO 37 NICHOLSONS ISLAND VIEW
 LOTS 390 TO 400 AVONDALE NO. 6



SURVEY OR SECTION	SUB. NO.	NO. ACRES	GRANTOR	GRANTEE	ACRES TRANS'FRD	TRANS.	DATE OF TRANSFER	DEED		LOT NO.	SIZE		REMARKS
								VOL.	PAGE		FRONT	DEPTH	
			SAMUEL D. PATTERSON DEC'D	MILDRED PATTERSON			1-29-75	357	3	51, 52			
			"	"			1-29-75	357	4-5	50			
			JOSEPH G. WRIGHT ETUX	GENEVIEVE W. RAMBO ETAL			3-13-75	357	965	57, 58, 59			AVONDALE 2
			JOSEPH G. BERGER DEC'D	LENA C. BERGER			4-4-75	357	820-821	95			
			ALLEN EUGENE WRIGHT DEC'D	KAY WRIGHT REPROGLE			4-16-75	357	968-969	57, 58, 59			AVONDALE 2
			WILBUR B. OBENOUR DEC'D	RALPH L. OBENOUR			5-7-75	358	244-246	47, 48, 49			SUB. No. 2
			CARL SCAMMAHORN ETUX	CARLTON L. MUMFORD ETUX			8-20-75	359	769-770	29, 30			AVONDALE No. 1
			ALICE F. JOHNS (ZEARKE) ETAL 1/4 INT.	FRANK E. HILGERT ETUX			8-25-75	359	830-831	362			
			JOHN L. COFFMAN ETUX 1/3 INT.	FRANK E. HILGERT ETUX			8-25-75	359	832-833	362			
			HERBERT ARMER ETUX 1/2 INT.	FRANK E. HILGERT ETUX			8-25-75	359	828-829	362-363			
			JOHN C. JACOBS ETUX	HERBERT ARMER ETUX			8-25-75	359	827	361, 362, 363			No. TRANSFER
			WILBUR D. SIMS (Dec'd)	LOUISE A. SIMS			9-16-75	360	244-245	306, 307, 308 Pt.			N 1/2
			CLYDE C. CLAY	CLYDE C. CLAY ETUX			10-7-75	360	543	272			AVONDALE No. 3
		46-349 0.0137	ROLAND A. PAPE, JR.	BETTY J. PAPE	46-349 0.0137		10-16-75	360	656-657	381 Pt. 382			ALLOT No. 5
			CHARLES C. MOYER ETUX	CARL FULLER, JR.			11-17-75	361	53-54	55, 56			AVONDALE No. 2
			ROY WALLACE (Dec'd)	BLANCHE WALLACE (Dec'd) ETAL			12-1-75	361	275-276	27, 28, 31, 32			AVONDALE No. 1
			OSTA BLANCHE WALLACE (Dec'd)	HELEN M. INNIS ETAL			12-1-75	361	277-278	27, 28, 31, 32			"
			JOSEPH I. SADLER ETUX	RICHARD M. BRADEMEYER ETUX			12-1-75	361	290-291	174, 175, 176			AVONDALE 4
			LOVELLA F. WESTLAKE ETAL	RODGER F. RASTER ETUX			2-9-76	362	158	164, 165, 166			AVONDALE 4
			RODGER F. RASTER ETUX	ROBERT J. MAXSON ETAL			2-9-76	362	159-160	167			"
			EMMETT A. CLARK ETUX	ROBERT E. WINKS ETUX			4-2-76	362	818-819	160			
			JOSEPH G. BERGER DEC'D	LENA C. BERGER			4-8-76	363	33	95			SUBD. No. 2
			LENA C. BERGER	EDWARD E. MILLER ETUX			4-8-76	363	34-35	95			"
			MARY A. LYNCH ETAL	EDWARD E. MILLER ETUX			4-8-76	363	36-37	93, 94			
			J. HAROLD PARKER ETUX	HAROLD E. PARKER, SR. ETUX			4-16-76	363	158-159	75, 140, 141			
		46-353 0.0341 0.003	FLOYD W. SMITH ETUX	CLARENCE L. MEYER ETUX	0.0341 0.003	✓	5-3-76	363	391-393	158, 159, 377 Pt. 376 Pt. 46-354			ALLOT. No. 5
			LLOYD B. KELLEY (Dec'd)	NETA DELL LEMLEY ETAL			6-15-76	364	683-684	278-279			ALLOT No. 3
			RALPH S. SHAFFER ETUX	CARL L. AULT ETAL			6-28-76	365	71-76	264-265			" " "
			Russell P. SNYDER	NEIL JEAN SNYDER			7-6-76	365	176-177	127, 128, 129			ALLOT. No. 4
			ELIZABETH KELLY	NETA DELL LEMLEY			7-19-76	365	348-349	278, 279			UND. 1/2 INT. ALLOT. No. 3
			NELLIE E. DERRY DEC'D	WILLARD F. DERRY			7-19-76	365	352-353	25			
			VELMA J. PAUL SACHS	DAVID FOX ETAL			7-20-76	365	368-370	364, 365			ALLOT. No. 3
12276		4.97	PHYLLIS J. STONER ETUX	GEORGE D. ROUND	0.145	✓	7-27-76	365	500-501				NEW SURVEY
12276		46-358 0.0252	ROBERT L. BATTLES ETUX	LOUIS A. KLOSTERMAN ETAL	46-358 0.0252	✓	8-4-76	365	645-646	372			
			CHATHERINE MARIE CARNES ETAL	WILLIAM E. CARNES ETUX			8-10-76	365	733-734	186, 187, 188			SUBD. No. 4
			FLOYD G. KOLLER ETUX	KEVIN W. MOORE ETAL			8-16-76	366	40	203			SUBD. No. 3
12276		4.675	PHYLLIS J. STONER ETUX	WILLIAM W. ROUND ETAL	0.073	✓	8-18-76	366	79-80	239			NEW SURVEY
12276		46-356 0.0366	BONNIE LEE MANN	GEORGE E. VOGEL ETAL	46-356 0.0366	✓	8-19-76	366	101-102				
12276		46-377-0.1073 46-378-0.0983	JOHN L. FRY ETUX	BEVERLY M. PUMMILL	46-377-0.1073 46-378-0.0983	✓	9-8-76	366	425-426	280-281			ALLOT. No. 3
			OTTO R. KINSEY ETUX	MYRTLE M. BROTHERWOOD			9-9-76	366	459-460	297-298			
			WILLIAM E. LAUB, JR.	LILLIAN K. LAUB			9-24-76	366	710-711	20			ALLOT. No. 1
			THEODORE J. RAMBO (Dec'd)	GENEVIEVE W. RAMBO			9-29-76	368	85-86	57, 58, 59			ALLOT. No. 2
			ELOISE B. KOLBY	MARGARET W. PHELPS ETAL			10-4-76	366	877-878	46-344 0.0280 A.			
			RONALD B. WILLIAMS	ISABEL ANN WILLIAMS			10-20-76	367	101-102	89			
12276		46-364 0.07074	RONALD L. MASON ETUX	RICHARD J. FRANTZ ETAL	46-364 0.07074	✓	10-21-76	367	124-125	5			ALLOT No. 1
			GERALD W. ARMENTROUT ETUX	RICHARD M. DOWNS ETUX			10-28-76	367	264-265	334			ALLOT. No. 3
			WILLIAM E. CAREY	JEANE D. CARNES			1-21-77	368	669-670	304 Pt. 305			ALLOT No. 3

SURVEY OR SECTION	SUB. NO.	NO. ACRES	GRANTOR	GRANTEE	ACRES TRANS'FRD	TRANS.	DATE OF TRANSFER	DEED		LOT NO.	SIZE		REMARKS
								VOL.	PAGE		FRONT	DEPTH	
			HARRY V. STALEY (DECD)	FREDERICA M. STALEY			3-30-77	369	500	306, 307, 308, 309			ALLOTMENT No. 3
			WILLIAM MAX GREEN ETUX	RUTH H. LEE	46-339 0.4045		4-15-77	369	822-823	393P, 394, 395			
			RALPH L. OBENOUR ETUX	JOHN W. CAMPBELL ETUX			4-25-77	369	999	47, 48, 49			
			CARL FULLER JR, DECD	JANICE SUB FULLER			5-2-77	370	16A-171	55, 56			
12276		4.531	BYRON B. STONER ETUX	RICHARD J. FRANTZ ETUX	1.16		5-17-77	370	381-382				NEW SURVEY
			JACK E. POWELL	DWANE R. SLACK			5-31-77	370	592	200, 201, 202, 240			ARONDALE No. 2
12276		46-352 0.0373	CLARENCE L. MEYER ETUX	JACK E. EARL ETUX	46-352 0.0373		6-6-77	370	726-727	378			
12276		46-362 0.05774	DARRELL E. FICKENT ETUX	DOROTHY B. COON	46-362 0.05774		7-11-77	371	455-456	3			ARON. No. 1
12276		46-349 0.0137	MARY SINGER	GARY D. COOPER	46-349 0.0137		7-21-77	371	665	185			Aven. No 4
12276		46-349 0.0137	BETTY J. PAPE	WALTER J. OVERHOLSER ETUX	46-349 0.0137		7-25-77	371	751-752	381 PT. 382			
			WALDORF SACHS ETUX	RICHARD M. DOWNS ETUX			8-15-77	372	97-98	330 THRU 333			
			CHARLES R. PHILLIPS	MARIE B. PHILLIPS			8-29-77	372	302	89			
			DENNIS LEE WARNOCK ETUX	URBAN W. WESTRICK ETAL			9-21-77	372	994/995	399			
			OLIVE L. CARMEAN (SHERIFF'S DEED)	FLORENCE F. FISHER			9-29-77	372	903-906	337 E. 1/2 336			
			URBAN W. WESTRICK ETUX	KEITH A. WESTRICK ETUX			10-3-77	372	999/997	N. PT. 288	13 1/3'		SUBD. 6
			PHYLLIS J. STONER ETUX	URBAN WESTRICK ETUX			10-3-77	372	993	400			

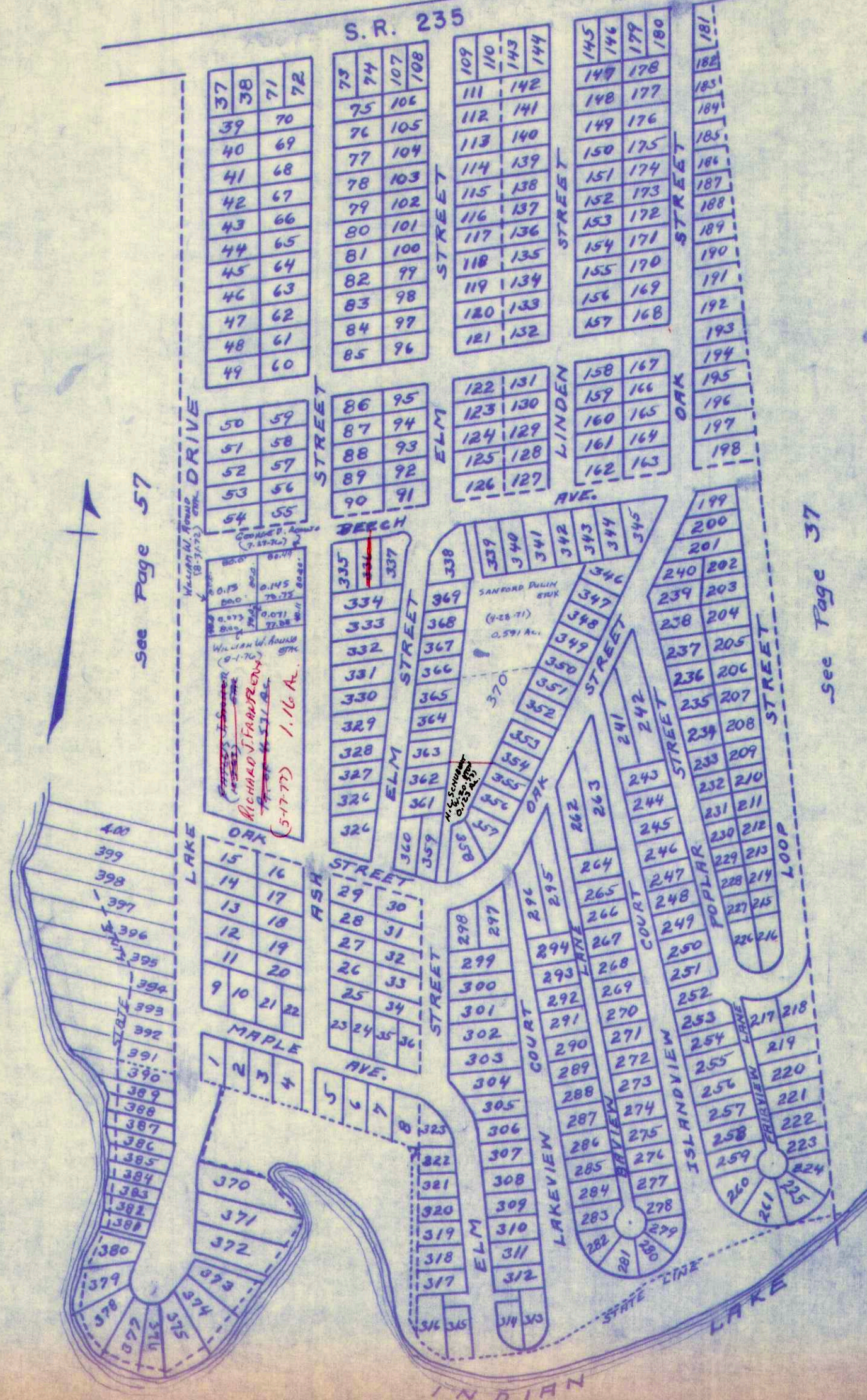
SURVEY OR SECTION	SUB. NO.	NO. ACRES	GRANTOR	GRANTEE	ACRES TRANS'FRD	TRANS.	DATE OF TRANSFER	DEED		LOT NO.	SIZE		REMARKS
								VOL.	PAGE		FRONT	DEPTH	
12276			FRED A. HORN (Dec'd) MARY L. HORN	MARY L. HORN WAYNE W. WESTRICK			3-24-71	334	281	288 Pt.			AVONDALE ALLOT No. 3
12276			ROY D. LOESCHER (Dec'd)	IRENE L. LOESCHER			3-24-71	334	282-283	289			AVONDALE ALLOT No. 1
12276			VICTOR SADLER, JR. ETUX	LOUISE BOTCHLETT			3-31-71	334	400-401	22			AVONDALE ALLOT No. 1
12276			LOUISE BOTCHLETT	SANFORD DULIN ETUX	(Lot 370 Pt.) 0.591 AC.		4-28-71	334	808-809	204, 205, 206, 207, 235, 236, 237, 238			AVONDALE ALLOT No. 3
12276			RICHARD D. YANT ETUX	HAROLD C. KOTH ETUX			4-28-71	334	806-807	(Lot 370 Pt.) 0.591 AC.			AVONDALE ALLOT No. 3
12276			EDWARD H. RUPPRECHT ETUX	JOHN W. QUERRY ETUX			5-25-71	335	223	373			" " " 5
12276			FRANK RUPPRECHT ETAL	JOHN W. QUERRY ETUX			6-9-70	335	427-428	46-350			An extension of lot #380
12276			FRED DAVIES (Dec'd)	JAMES WILLIAMS ETUX			6-9-71	335	429-430	380			Avondale No 5
12276			WALTER L. MILLER ETUX	BARBARA J. MASON			6-18-71	335	589-586	280-281			Avondale #3
12276			WALTER L. MILLER ETUX	BARBARA J. MASON			6-11-71	335	477-478	5			Avondale #1
12276			WALTER L. MILLER ETUX	BARBARA J. MASON			6-11-71	335	477-478	46-346			An extension of Lot #85
12276			IRENE LOESCHER	JOSEPH E. JACKSON ETUX			7-19-71	336	82-83	22			AVONDALE #1
12276			ROBERT T. DENISON ETUX	HAROLD L. SCHUBERT ETUX			8-6-71	336	420	335-336-337			" " 3
12276			JOSEPH COLANERO ETUX	ELOISE B. KOLBY			8-23-71	336	632-633	387-388			" " 5
12276			FRANCIS SWARTZ	EMMETT A. CLARK ETUX			9-16-71	336	781-783	162-163			" " 4
12276			FRED WILLIAM ZAPP ETUX	RALPH S. SHAFFER ETUX			9-23-71	337	66-67	264-265			" " 3
12276			OTTO R. KINSEY ETUX	RICHARD P. BODEY ETUX			10-7-71	337	284-285	Lot 317-318 5/8 Lot 46-372 393 Pt.			AVONDALE #
12276			DANA C. FARMER ETUX	ROBERT L. HERRING ETUX			10-12-71	337	369-363	394-395			" " #6
12276			W. WARREN BULL ETUX	DANA C. FARMER ETUX			10-12-71	337	360-361	393 Pt. 394-395			" " #6
12276			EARL T. ROBINETTE ETUX	CLIFFORD L. SMART ETUX			11-15-71	337	869-868	286-287 Pt. 13 1/2 S. 50c.			AVONDALE No. 3
12276			FLOY W. SMITH ETUX	SIGMUND C. WEYANDT ETUX			11-26-71	338	43-45	375-376 Pt. 46-335-46-335 1/2			" " " 5
12276			DEWAYNE RANOE ETUX (WARRANT)	ROBERT L. BATTLES ETUX			2-10-72	338	825-826	372			" " " 5
12276			DEWAYNE RANOE ETUX (Quit Claim)	ROBERT L. BATTLES ETUX	46-358		3-2-72	339	131-132	372			" " " "
12276			EVELYN E. JOSEPH	LEWIS K. CHENEY ETUX			3-14-72	339	364-365	67-68			AVONDALE No. 2
12276			W. A. VALENTINE ETUX (MARY MABEL)	JOSEPH I. SADLER ETUX (FAY)			4-7-72	339	974	174-175-176			AVONDALE No. 4
12276			JAMES WILLIAMS ETUX	JOHN L. FRY ETUX			4-21-72	340	25-26	280-281			" " " 3
12276			MAX D. McCLAIN ETUX	DEAN B. HINKLE ETUX			5-30-72	340	645-446	11-ALLOT #1			" " " 1
12276			JIMMY SMITH	FREDERICK RAY DAVIS ETUX			6-21-72	341	118-119	155			" " " "
12276			ROBERT GREEN	FREDERICK RAY DAVIS ETUX			6-21-72	341	120-121	156			" " " "
12276			MARY L. HORN	RALPH S. SHAFFER ETUX			6-30-72	341	337-338	316			" " " "
12276			BONNIE LEE MANN	WILLIAM E. LOUB JR. ETUX			7-3-72	341	334-337	20			Avondale #1
12276			MARGUERITE SCHNELL Dec'd	GLADYS HASSAN			7-13-72	341	553-554	182, 183			AVONDALE #4
12276			WILLY F. KEYKENS ETUX	JIMMY M. SHORT ETUX			7-22-72	341	721	177, 178, 180			AVONDALE #4
12276			4.97 BYRON D. STONER ETUX	WILLIAM W. ROUND ETAL 14			8-31-72	342	634-635	390-391			AVONDALE #5
12276			RAYMOND E. KERSEY	JEAN K. BULL			9-19-72	342	991	46-392			AVONDALE #5
12276			SARAH E. BUCKMASTER ETUX	HERBERT L. STINEBAUGH ETUX			10-11-72	343	297+	13, 14			" " " "
12276			LEWIS K. CHENEY DEC'D	VIOLA W. CHENEY			10-18-72	343	394-396	60, 61, 62, 63, 64, 66, 67, 68			" " " "
12276			ARLINGTON SCHNEIDER ETAL	THEODORE R. HINKLE ETUX			10-27-72	343	384-385	23, 24			" " " "
12276			MARY LOUISE TUHEY	ROBERT E. TUHEY			11-10-72	343	712-713	292, 294, 296 293, 295, 296			" " " "
12276			JOE BAXTER JR. ETUX	LOUISE BOTCHLETT			11-13-72	343	773	350, 357, 352			" " " "
12276			ALBERT KIRCHNER	ROGER A. WOLFE ETUX			1-29-73	344	979-980	92			SUB. 2.
12276			LEONARD J. GLASER ETUX	DARRELL E. FICKERT ETUX			2-5-73	345	80	3, 46-362			" " " "
12276			JOHN J. GILLIGAN (STATE OF OHIO)	EILEEN E. FICKERT ETUX			2-12-73	345	221-222	46-368			" " " "
12276			"	ANNABELLE L. WEHRLY			2-12-73	345	223-224	46-366			" " " "
12276			"	MARIE C. SARVER			2-20-73	345	322-323	46-367			" " " "
12276			"	MARGUIT R. INSEL ETUX			2-20-73	345	324-325	46-369			" " " "
12276			"	MARGUIT R. INSEL			2-20-73	345	324-325	46-370			" " " "
12276			ALEX ANGELINO DEC'D	ROSE ANGELINO ETAL			3-5-73	345	498-	147, 148			" " " "
12276			JOHN F. ANGELINO ETAL	ROSE ANGELINO			3-5-73	345	500-501	147, 148			" " " "

SURVEY OR SECTION	SUB. NO.	NO. ACRES	GRANTOR	GRANTEE	ACRES TRANS'FRD	TRANS.	DATE OF TRANSFER	DEED		LOT NO.	SIZE		REMARKS
								VOL.	PAGE		FRONT	DEPTH	
12276			ROSE ANGELINO	RONALD ANGELINNAZARENE THE INDIAN LAKE NORTHSIDE CHURCH OF LE			3-6-73	345	521-522	147, 148			
12276			CLOYD FRANKLIN BOOP (DECD)	ANNA E. BOOP			3-12-73	345	612-615	53-54			AVONDALE No. 2
12276			WAYNE W. WESTRICK	URBAN WESTRICK ETUX			4-1-73	346	157-158	287, PT 288			"
12276			LOUISE BOTCHLETT	HAROLD L. SCHUBERT ETUX			4-20-73	346	378-379	PT. 370			" No. 3
12276			CLARENCE W. HEATH ETUX	THERESA M. ETIENNE			5-29-73	347	190	200 202			" "
12276			THERESA M. ETIENNE	LARRY P. SCHIRACK ETUX			5-29-73	347	191-192	201 240			
12276			ROBERT E. THOMPSON ETUX	DALE E. MILLER ETAL			6-7-73	347	362-363	383, 382			EXCEPTING 10 FT. OFF SOUTH SIDE AVONDALE 3 OF LOT 382
12276		46-374 0.0487	THELMA GAIL ROSS	CHARLES PICKETT ETUX	46-374 0.0487		6-11-73	347	415-419	315			
12276		46-339 0.4045	ROBERT C. HERRING ETUX	WILLIAM MAX GREEN ETUX	46-339 0.4045		6-18-73	347	364-365	384, 395 393 Pt.			7' OFF N. SIDE OF 393
12276			RALPH S. SHAFFER ETUX	GLENN R. POPPE			7-2-73	347	803	250, 251			
12276			CHARLES W. JACKSON DEC'D	MARIE F. BAKER			7-19-73	348	93-94	21			AVONDALE 1
12276			LOUIS J. DONOVAN ETUX	EMMETT A. CLARK ETUX			7-26-73	348	261-262	160			AVONDALE #4
12276			EARNEST MORELAND ETUX	EDWARD ALLTOP ETUX			8-1-73	348	403	116, 117 157			AVONDALE #2 AVONDALE #1
12276		46-348 0.0278 Ac.	ROBERT L. SCHWARTZ	ROBERT E. TAYLOR ETAL	46-348 0.0278 Ac.		8-14-73	348	665-666	125			AVONDALE 2
12276			ROBERT E. THOMPSON ETUX	DALE E. MILLER ETUX			8-20-73	348	818				
12276			ELEANOR L. BELL	FLOYD G. KOLLER ETUX			9-4-73	349	42	203-289			AVONDALE #3
12276			RAY E. ARMSTRONG	RAY E. ARMSTRONG JR. ETAL		46-345	9-28-73	349	502-503	386			ALLOT. No. 5
12276			RICHARD GREGORY DRISCOLL ETUX	HOWARD W. FISHER ETUX			11-28-73	350	329	10			ALLOT. No. 1
12276			MAUDE MAE WEYANDT DEC'D	SIGMUND CHARLES WEYANDT			3-7-74	351	605-606	375 Pt. 376 46-355 Pt. 374 46-354			No. 5
12276			SIGMUND C. WEYANDT	MARY HARRIS I. HARRIMAN			3-18-74	351	749	46-355 Pt. 46-354			
12276			MARY I. HARRIMAN	SIGMUND C. WEYANDT ETAL			3-18-74	351	750-751	375 Pt. 376 46-355 Pt. 374			
12276			JOHN L. GRAFTON ETUX	RUTH M. CONNELL			4-1-74	352	54-55	37-38 71-72			AVONDALE No. 2
12276			RUTH M. CONNELL	JOHN L. GRAFTON			4-1-74	352	56	37-38 71-72			" " "
12276			HAROLD G. KOTH ETUX	THOMAS W. STAHL ETUX		46-357 0.0396 Ac.	5-20-74	352	953-954	373			
12276			SIGMUND C. WEYANDT ETAL	HAROLD G. KOTH ETUX		46-355-0.0395 Ac. 46-354-0.0336 Ac.	5-20-74	352	951-952	375-376 Pt.			
12276			MARY C. CAREY	WILLIAM E. CAREY			5-30-74	353	787	305, Pt. 304			
12276			RALPH D. BANGHAM ETUX	RALPH D. BANGHAM ETUX			5-30-74	353	190	284-285			AVON. No. 3
12276			MARY H. VONMOHR (DECD)	JEROME A. VONMOHR			5-31-74	353	220-221	34, 35, 36			AVON. No. 1
12276			PAULINE CLAY OBENOUR (DECD)	WILBUR A. OBENOUR			6-3-74	353	397	47, 48, 49			AVON. No. 2
12276			KAY REPROGLE	TED J. RAMBO			6-25-74	357	966	57, 58, 59			AVON. No. 2
12276			VIOLA E. BRANHAM DEC'D	HARLEY BRANHAM			6-26-74	353	756-758	186, 187, 188			AVON. No. 4
12276			HARLEY BRANHAM	CATHERINE MARIE SWACKHAMER			6-26-74	353	759-760	186, 187, 188			" "
12276			LARRY P. SCHIRACK ETUX	JACK E. POWELL			7-1-74	353	830-831	200, 201, 202 200 240			
12276		.0149	STATE OF OHIO	MRS. W. NORBERT SAMS	.0149		7-12-74	353	997-998	40-347			
12276			GLADYS HASSAN ETUX	JIMMY M. SHORT ETUX			7-31-74	354	398	182, 183			AVON. No. 4
12276			FREDRICK RAY DAVIS ETUX	JOHN ANDREW SLACK			8-23-74	354	771	156			AVON. No. 4
12276			FREDRICK DAVIS ETUX	"			8-23-74	354	772	82			ALLOT. No. 2
12276			"	"			8-23-74	354	773	155			ALLOT. No. 4
12276			B. H. HAHN DEC'D	ALICE HAHN			8-23-74	354	922-924	83			ALLOT. No. 2
12276		9.9	ROBERT E. MAYO ETUX	BERTHA GIERHART			9-16-74	355	305-306	327			
12276			ALICE HAHN	FREDRICK C. HAHN			9-19-74	355	364	83			ALLOT. No. 2
12276			ERDINE L. REAVER	ROBERT J. REAVER ETUX			10-4-74	355	577	90-91			" "
12276			GENE S. SHARP ETUX	LOUIS J. GUAGENTI			11-7-74	356	39	79			
12276			BERTHA G. GIERHART	SIDNEY L. CRIDER			11-14-74	356	93	326, 327			
12276			RALPH D. BANGHAM (DECD)	KATHERINE P. BANGHAM			12-6-74	356	390	284, 285			
12276			PAUL WILKINSON	DOROTHY J. WILKINSON			12-16-75	356	721	287A-288A			

STOKES TOWNSHIP
 VIRGINIA MILITARY SURVEY 12276

SCALE 200 FEET TO THE INCH

See Page 35



see Page 57

see Page 37

- LOTS 1 TO 36 AVONDALE NO. 1
- LOTS 37 TO 126 AVONDALE NO. 2
- LOTS 199 TO 369 AVONDALE NO. 3
- LOTS 127 TO 198 AVONDALE NO. 4
- LOTS 370 TO 390 AVONDALE NO. 5
- LOTS 390 TO 400 AVONDALE NO. 6

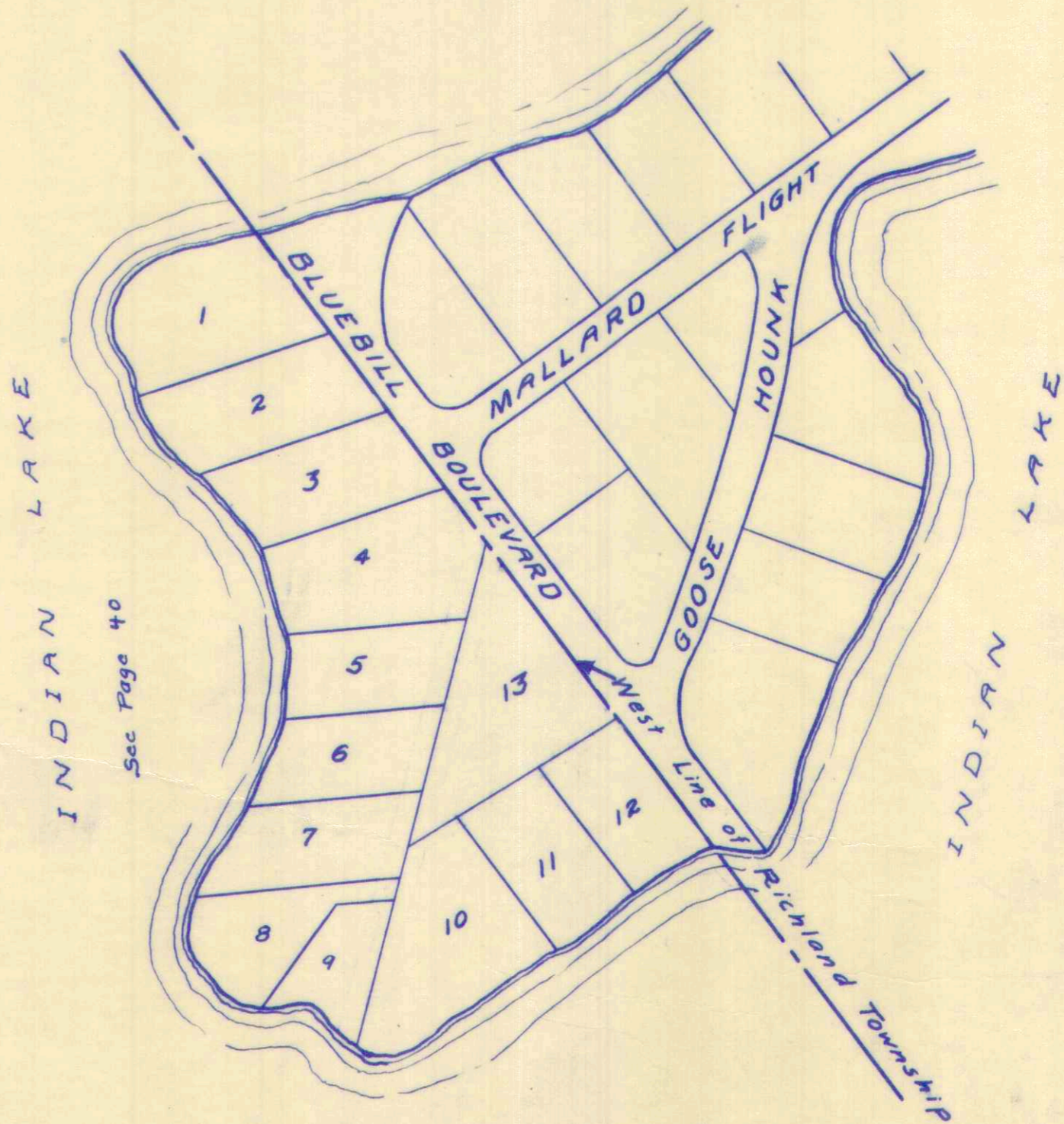
R. H. Knight

SURVEY OR SECTION	SUB. NO.	NO. ACRES	GRANTOR	GRANTEE	ACRES TRANS'FRD	TRANS.	DATE OF TRANSFER	DEED		LOT NO.	SIZE		REMARKS
								VOL.	PAGE		FRONT	DEPTH	
			JOHN A. GLORIOSO DEC'D	ELSIE G. GLORIOSO			9-30-76	366	809-811	1-2-3-4-5-6-7-8-9-10-11-12-13			

STOKES TOWNSHIP
VIRGINIA MILITARY SURVEY 13393

SCALE 100 FEET TO THE INCH

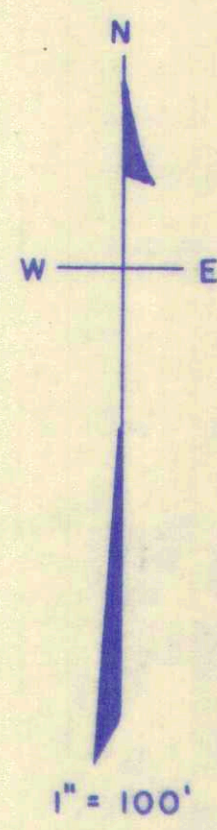
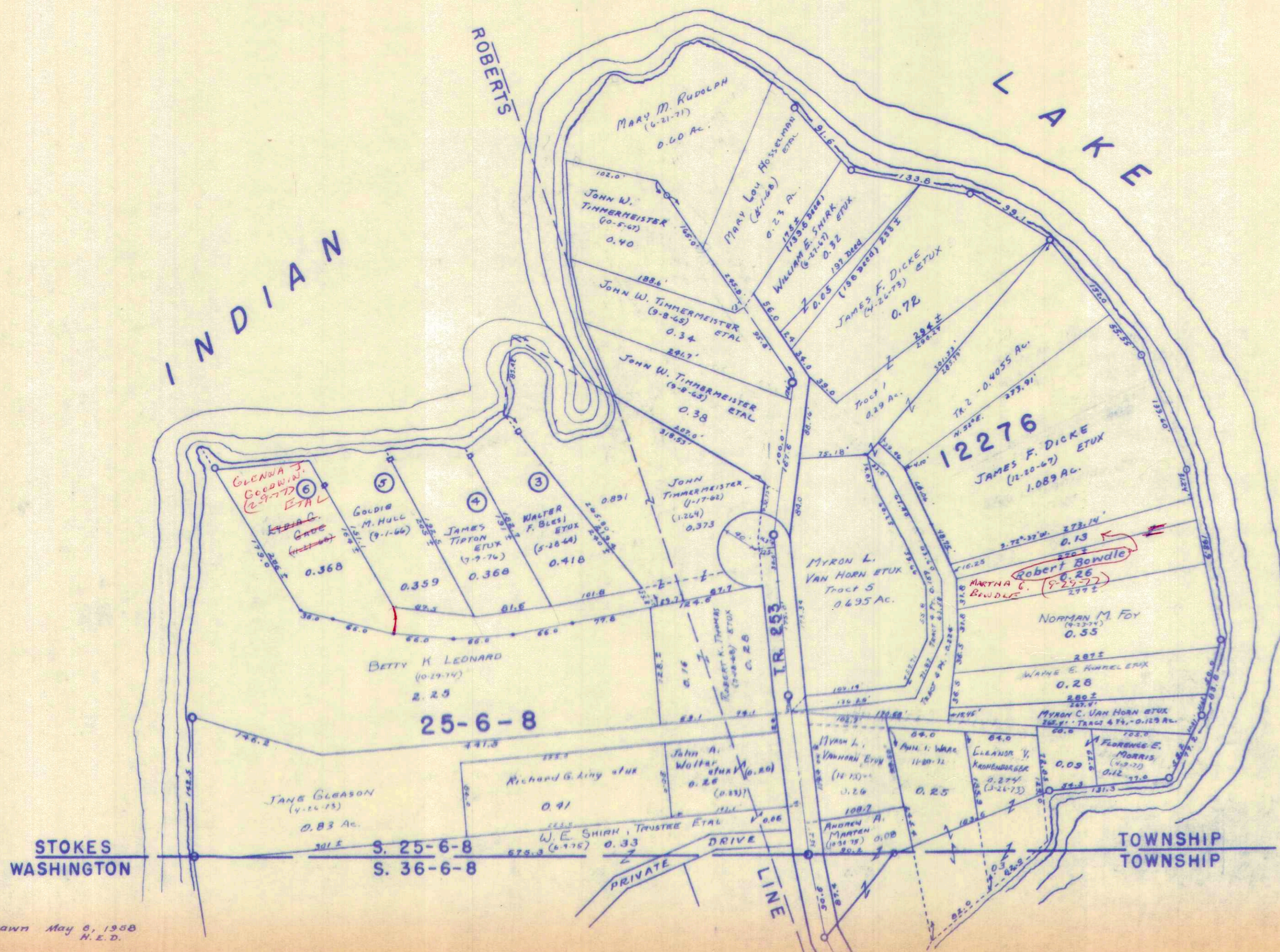
SPORT POINT ALLOTMENT (PONY ISLAND)



*THIS PLAT SHOULD BE ALL
IN RICHLAND TOWNSHIP
SEE AERIAL PHOTOGRAPHS*

SURVEY OR SECTION	SUB. NO.	NO. ACRES	GRANTOR	GRANTEE	ACRES TRANS'FRD	TRANS.	DATE OF TRANSFER	DEED		LOT NO.	SIZE		REMARKS
								VOL.	PAGE		FRONT	DEPTH	
12276		0.09	WALTER E. HAMMERSLEY (LIFE ESTATE)	FLORENCE E. MORRIS - EXECUTRIX	0.09	✓	4-9-71	334	533				WOLFE ISLAND
12276		0.12	Norman H. Sherman Sr. ETUX	Andrew A Marten	0.274		5-21-71	335	174-180				Wolf Island Wash & Stokes
25-6-8		0.12	Vernon C. Hassellman ETUX	Mary M Radolph	0.02	?	6-21-71	335	417-620				" " "
		0.55	JOHN SHIELDS	FRANK QUATMAN	0.55	✓	8-11-72	342	284-295				
		0.72, 0.29	FRANK T. QUATMAN	MELINDA S. MOONEY ETAL	0.72, 0.29	✓	8-11-72	342	296-298				
		0.25	E. EUGENE LENTZ ETUX	ANN I. WARE	0.25	✓	11-29-72	344	13-14				
		0.26	BERT O. MARSHALL ETUX	MYRON L. VANHORN ETUX	0.26	✓	1-2-73	344	464-465				
		0.274	ANDREW A. MARTEN ETUX	ELEANOR V. KRONENBERGER	0.274	✓	3-26-73	345	832-833				
			MELINDA S. MOONEY ETUX	JAMES F. DICKE ETUX		✓	4-26-73	346	478-482				
			"	"		✓	4-26-73	346	483-6				
			FRANK T. QUATMAN ETUX	"			4-26-73	346	480-483				
			"	"			4-26-73	346	484-496				
			JOHN SHIELDS ETUX	"			4-26-73	346	497-509				
25-6-8		0.83	RICHARD A. HEFFNER ETUX	JANE GLEASON	0.83	✓	4-26-73	346	520-523				
12276		0.08	MARGARET G. MARSHALL ETUX	DAY-MET, INC	0.08	✓	3-28-74	351	984-985				
12276		0.08	DAY-MET, INC.	ANDREW A. MARTEN ETUX	0.08	✓	3-28-74	351	986-987				
12276		0.55	ESTELLA C. FOY 1/2 INT.	NORMAN M. FOY	0.55	✓	9-23-74	355	390-392				
12276		0.55	CAROL ANN RUBENSTEIN 1/8 INT.	NORMAN M. FOY	0.55	✓	9-23-74	355	395-396				
12276		0.55	JAMES FOY 1/8 INT.	NORMAN M. FOY	0.55	✓	9-23-74	355	393-394				
25-6-8		2.25	MARK H. KOLTER	BETTY K. LEONARD	2.25	✓	10-29-74	355	937-939				
25-6-8		0.33	JOHN J. YENSEL DEC'D	CAROLYN YENSEL	0.33	✓	2-21-75	357	242-243				
12276		0.06	CAROLYN YENSEL	W. E. SHIRK, TRUSTEE ETAL	0.06	✓	6-9-75	358	762-763				
25-6-8		0.06	LINDA S. MARTEN	ANDREW MARTEN	0.06	✓	10-30-75	360	923				
25-6-8		0.368	HELEN S. CAVEN ETAL	JAMES TIPTON ETUX	0.368	✓	7-9-76	365	235-236				
25-6-8		0.368	LYDIA G. GADE	GLENNA J. GOODWIN ETAL	0.368	✗	2-9-77	368	902-903				
12276		0.26	BOB O. BOWDLE DEC'D	THE METROPOLITAN BANK OF LIMA	0.26	✗	9-29-77	372	915-916				
12276		0.26	THE METROPOLITAN BANK OF LIMA	MARTHA G. BOWDLE	0.26	✗	9-29-77	372	917-918				

SECTION 25 TOWN 6 S. RANGE 8 E.
VIRGINIA MILITARY SURVEY 12276
WOLFE ISLAND



Drawn May 8, 1958
H. E. D.

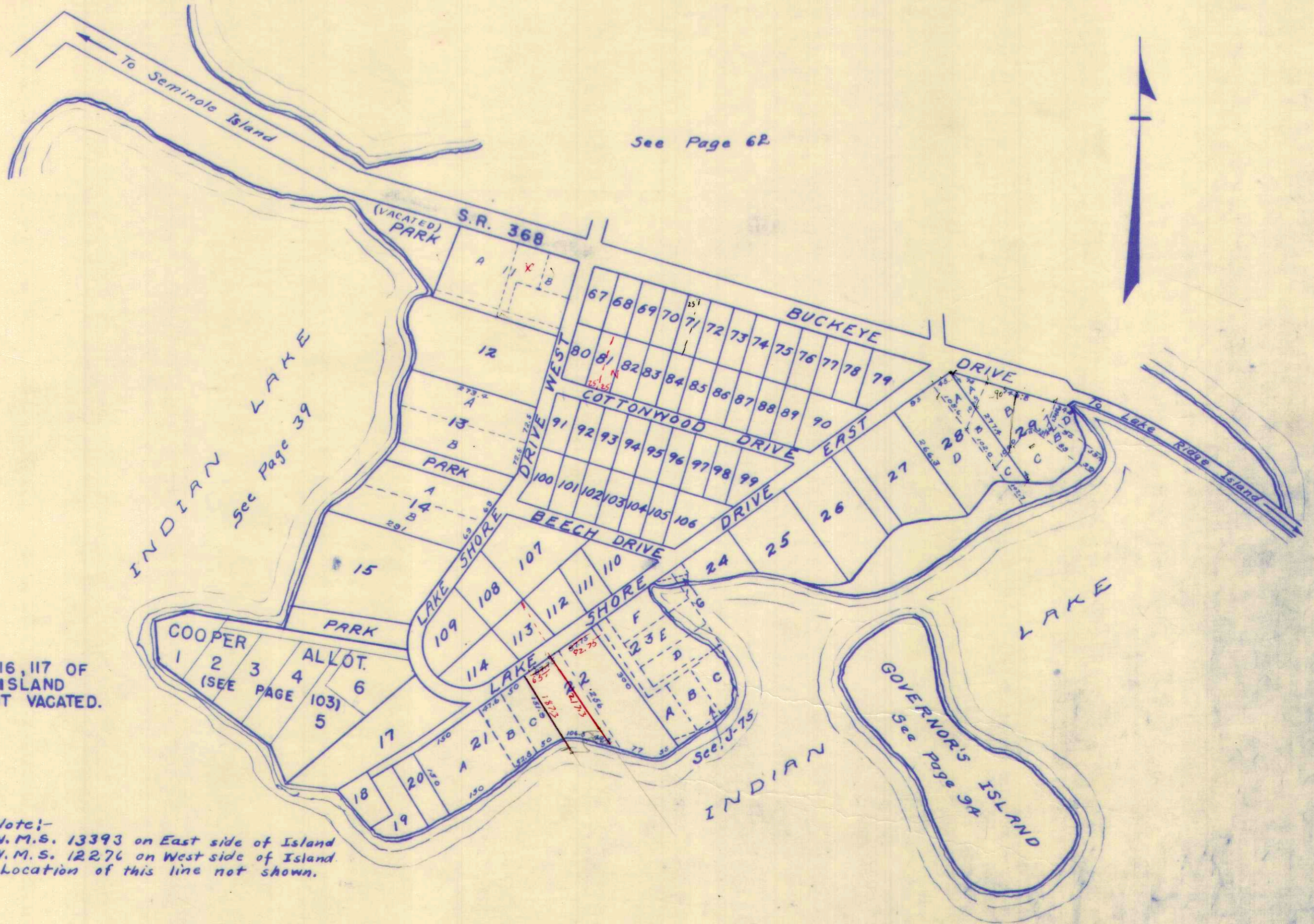
SURVEY OR SECTION	SUB. NO.	NO. ACRES	GRANTOR	GRANTEE	ACRES TRANS'FRD	TRANS.	DATE OF TRANSFER	DEED		LOT NO.	SIZE		REMARKS
								VOL.	PAGE		FRONT	DEPTH	
12276			JOSEPH F. WILBUR ETAL	MARY M. WILBUR			3-19-71	334	206-207	90			SHAWNEE ISLAND
12276			FREDA E. WARD ETUIR	GARNARD L. ZERKLE ETUX			4-8-71	334	980	95			SHAWNEE ISLAND
12276			MARY L. WILBER	MARTHA F. INSTEOP			6-10-71	335	452-453	90			" "
12276			NEIL C. SCHUEP	PAUL F. BRADEN ETUX			6-14-71	335	493-496	1 pt			" "
12276			CARRIE M. LEVANS (DECD)	TROY ONE HOUR CLEANERS			6-17-71	335	549-570	21 22 PT			" "
12276			HORACE E. SHOCK ETUX	C. E. KNOWLTON			6-30-71	335	776-779	22 PT.	65.0'		" "
13393			HILDEGARD L. SNYDER ETUX	HOWERT W. HEMELGARN ETUX			7-16-71	336	68	108			" "
			ALVIN T. BONHAM ETUX	CHARLES P. HWISS ETUX			8-2-71	336	359-360	114			" "
			ALAN C. FORD ETUX	MARJORIE A. HARVEY			8-23-71	336	629	11			" "
			MARJORIE A. HARVEY	ALAN C. FORD			8-23-71	336	630-631	110			" "
			ESTHER A. SHANK ETUX	GLENNE E. PITT ETUX			8-27-71	336	911-712	(107) PT 115			" "
			DONALD A. TAYLOR ETUX	MAYNARD WHITE ETUX			9-7-71	336	861	14-15 71			" "
			HELEN AMORINE	DAVID W. LANE ETUX			10-22-71	337	493-496	72			" "
			LAWRENCE E. MARKER, JR ETAL	NEIL HOWE			11-22-71	337	987-948	21 PT. B	47.5 F 52.8 R	150 D.	" "
			MAYNARD WHITE ETUX	BONNIE R. PHILLIPS			3-8-72	339	236-237	N 1/2 Sec 14			" "
			MAYNARD WHITE ETUX	RALPH F. SWIGART ETUX			3-8-72	339	238-239	S 1/2 " 14			" "
			MARJORIE A. HARVEY	BERNARD G. ROGERS ETUX			4-25-72	340	64	111			" "
			WENDELL A. STEIN. DECD	IDA M. STEIN			5-28-72	340		PT. B OF 28-29			" "
			BERTHA M. EAGEN DECD	GERALD W. ARMENTROUT ETUX			10-26-72	343	495	110			" "
			HARRY WILLIAM EAGEN	"			10-26-72	343	496-499	110			" "
			C. E. KNOWLTON	VIONE K. ZELL			1-18-73	344	847-848	PT. 22			" "
			DOLLIE E. BEAVERS DECD	JOHN R. BEAVERS			2-12-73	345	238	PT. 11			" "
			JULIE F. BACUS	JANET M. SUMNER			2-26-73	345	408-409	PT. 11			" "
			MAYNARD WHITE ETUX	RUSSELL F. VAN HORN ETUX			3-26-73	345	850-857	PT. 15			" "
			LUCILLE MILLER	JOHN R. MALLEY ETUX			7-12-73	347	990	77, PT. 76			EXCEPT WEST 1/2 OF 76
			ELLEN F. RONCKOVSKY	" # 91			7-12-73	347	988-989	75 N. PT. OF 76			EXCEPT EAST 1/2 OF 76
			FRED Z. NELSON DECD	ANNA M. NELSON			8-22-73	348	867-871	23 A PT. 22			" "
			RICHARD O. GARD	GLADYS M. GARD			10-10-73	349	720-721	83			" "
			RICHARD O. GARD ETUX	RICHARD O. GARD ETUX			10-10-73	349	722	83			" "
			EVA GRACE MATHEWS ETUIR	EVA GRACE MATHEWS ETUIR			1-28-74	351	96	67, 68 PT. 59			5' OFF WEST S. 02 OF 69
			VIONE K. ZELL	VIRGINIA L. DIEHL			4-29-74	352	572-573	PT. 22			" "
			DAVID W. LANE ETUX	MARY I. HARRIMAN			1-2-75	356	685	PT 71 & 72			EXCEPT 25' W. SIDE OF 71
			MARY I. HARRIMAN	DAVID W. LANE			1-2-75	356	686	PT 71 & 72			" "
			ARTHUR J. MILLER ETUX	LORENA M. NICELY			3-3-75	357	346	79			" "
			DOVE S. CURTIS (DECD)	LORENA M. NICELY			3-26-75	357	629	82 & PT. 81			EAST 1/2 OF 81
			GLENNE E. PITT ETUX	SHIRLEY A. KUALLE			2-2-76	362	111	107			" "
			UNIVERSITY OF DAYTON	MARIANISTS OF OHIO, INC.			3-15-76	362	566-568	25, 26 PT. 24			" "
			VICTOR CIMINILLO	CORA LEWIS			9-8-76	366	417	91, 92			" "
			MADELINE H. STOOPS	JAMES E. RYHAL ETUX			9-27-76	366	742-743	102			" "
			LORENA M. NICELY	KENNETH E. SWARTZ ETUX			10-22-76	367	159-160	79			" "
			HERBERT W. FRANKENFIELD (DECD)	LORETTA C. FRANKENFIELD			3-11-77	369	324-325	23 C			" "
			EDWARD H. JOHNSON (DECD)	HELEN B. JOHNSON			4-18-77	369	865-866	29 PT.			" "
			FREDA E. WARD ETUIR	ALVIN T. BONHAM ETUX			6-17-77	371	412	PT. 113			" "
			BERNARD G. ROGERS ETUX	LEROY M. MEIER ETUX			7-7-77	371	284-285	111			" "
			CARL R. SCHAFFNER ETUX	LARRY C. HOFFMAN ETAL			7-21-77	371	672-673	104			" "

STOKES TOWNSHIP

VIRGINIA MILITARY SURVEY 12276
VIRGINIA MILITARY SURVEY 13393

SCALE 200 FEET TO THE INCH

SHAWNEE ISLAND (S. PART)



NOTE:
LOTS 16, 116, 117 OF
SHAWNEE ISLAND
ALLOTMENT VACATED.

Note:-
V.M.S. 13393 on East side of Island
V.M.S. 12276 on West side of Island
Location of this line not shown.

SURVEY OR SECTION	SUB. NO.	NO. ACRES	GRANTOR	GRANTEE	ACRES TRANS'FRD	TRANS.	DATE OF TRANSFER	DEED		LOT NO.	SIZE		REMARKS
								VOL.	PAGE		FRONT	DEPTH	
12276			Ned D. Samples (Dec'd) Marjorie M. Koons	Virginia N. Samples Henry W. Koons		✓	6-14-71	335	523-524	1/10 pt			Shawnee Island
			IVAH MAE LWGE Raymond Stoup ETUX	JOHN R. DWFF ETUX Donald Markloy ETUX		✓	6-15-71	335	523-524	1/15 pt			" "
			HARRY W. KOONS LLOYD E. McNUTT ETUX	JAMES TIPSON ETUX HERBERT K. KINNAN ETUX		✓	8-20-71	336	605-606	PT 8-9			" "
			HERBERT K. KINNAN ETUX DORETHEA G. KING ETUIR	AGNES M. LUTZ VINCENT L. ZINK ETUX		✓	8-26-71	336	674-676	PT 37-38			" "
			WILLIAM P. LATTNER ETUX HARRY R. STOTTS ETUX	RICHARD A. GARRISON ETUX CATHERINE E. MILLER		✓	9-3-71	334	839-840	PT 118-PT D			" "
			EDGAR P. MILLER JAMES E. DWFF ETUX	DAY-MET, INC DAY-MET, INC	0.30	✓	9-8-71	336	897-898	411 Pt. -			" "
			VIRGINIA N. SAMPLES Catherine Koons	JAMES E. PORTER ETUX		✓	9-8-71	336	699-900	41 Pt. - 42			" "
			" "	" "		✓	9-20-71	337	94-27	30-PT-115 PT			" "
			CATHERINE S. KARNs NELLIE TURCOTT	JAMES E. PORTER ETUX CHARLES A. HOWELL ETUX	0.01	✓	9-21-71	337	15-46	47			" "
			DOROTHY I. VLASKAMP ROBERT M. HIBBS ETUX	RICHARD E. WEEKS ETUX RICHARD E. WEIDER ETUX		✓	12-9-71	338	206-209	160-61			" "
			ROBERT D. HARTMAN ETUX ROBERT H. ZEIS (Dec'd)	RICHARD W. ELLIOTT ETUX MARIE L. ZEIS		✓	4-25-72	240	173-174	48			" "
			ORVILLE A. DAVIS ETUX CATHERINE S. KARNs DEC'D	MARIE L. ZEIS VIRGIL O. BERKANSTOCK ETUX		✓	5-17-72	340	407-410	PT 107-PT 110 PT 10			" "
			ALVA E. HULLINGER ETUX JANE E. OLAH ETUIR	PAUL L. HARRIS ETUX DAY-MET INC.		✓	5-17-72	340	414-415	PT 8 of LOT #10			" "
			JANICE LEE HAYHURST ETUIR HENRY M. WEISZ	HENRY M. WEISZ JAMES L. HAYHURST ETUX	0.086	✓	7-6-72	341	416 411	152-53			" "
			MARIE L. ZEIS RICHARD T. LEINER (Dec'd)	GEORGE F. BOBLITT ETUX ABE C. FRANKS		✓	7-6-72	341	412 413	" "			" "
			CATHERINE E. MILLER ROBIN O. BELOW ETUX	FOREST L. BYERMAN ETUX GARNETT E. GREGG ETUX		✓	8-18-72	342	416 417	PT. 36			" "
			" "	" "		✓	8-29-72	342	586 597	PT. 41			" "
			DAY MET INC. JOHN R. EIFERT ETUX	JOHN R. EIFERT ETUX GERALD W. BLACK ETUX		✓	10-3-72	343	190-191	115 Pt E			" "
			MARQUIS D. NEFF ETUX ELMO E. HAGELBERGER ETUX	CLARENCE EARNEST KNOWLTON ETAL GLADYS J. REED		✓	10-10-72	343	281- 282	PT. 7			" "
			CALVIN G. WOLFE DAY-MET, INC.	HAROLD W. MATHEWS ETUX SHAWNEE ISLAND CONDOMINIUM	0.31 AC.	✓	10-18-72	343	322- 323	410			" "
			DAY-MET, INC. " "	MARIE L. ZEIS VIRGIL O. BERKANSTOCK ETUX		✓	2-7-72	345	149- 146	1st Pt.			87' SOUTH SIDE
			" "	" "		✓	6-4-73	347	305 442	58			" "
			RICHARD E. WEEKS ETUX DAY-MET, INC.	RON R. PESTAL ETAL HOWARD J. MILLER ETAL		✓	6-24-73	347	744	PT. 36			" "
			" "	" "		✓	7-20-73	348	152 153	PT. 30			" "
			" "	" "		✓	7-31-73	348	679 682	PT. C OF 115			" "
			" "	" "		✓	8-10-73	348	620 621	PT. 36			" "
			" "	" "		✓	8-10-73	348	622 623	PT. 36			" "
			" "	" "		✓	8-13-73	348	645 646	PT. 31			" "
			" "	" "		✓	9-5-73	349	75- 78	PT. 33 PT. 33			" "
			" "	" "		✓	9-7-73	349	146- 147	48			" "
			" "	" "		✓	10-16-73	349	723- 724	49			" "
			" "	" "		✓	10-16-73	349	725- 726	PT. 36			" "
			" "	" "		✓	11-13-73	350	170- 171	TRACT C LOT 115			" "
			" "	" "		✓	11-13-73	350	167 418	PT. 115			" "
			" "	" "		✓	12-4-73	350	419 999	PT. 35			" "
			" "	" "		✓	1-21-74	350	1000 680	39			" "
			" "	" "		✓	3-14-74	351	681 808	PT. A, PT. A, 37, 1, 38 9 Pt. E 10 Pt. A-B			AND A PART OF 37 B BEING TRIANGULAR IN SHAPE PLAT - BUILDINGS
			" "	" "		✓	3-21-74	351	844 829	UNIT 8			SHAWNEE ISLAND CONDOMINIUM
			" "	" "		✓	3-22-74	351	890 915	UNIT 8			" "
			" "	" "		✓	3-26-74	351	916 920	UNIT 4			" "
			" "	" "		✓	3-26-74	351	920 396	UNIT 10			" "
			" "	" "		✓	4-18-74	352	397	LOT 115			PT. C,
			" "	" "		✓	5-13-74	352	803	UNIT No. 3			" "
			" "	" "		✓	5-20-74	352	928	UNIT No. 7			" "
			" "	" "		✓	6-18-74	353	577	UNIT No. 1			" "
			" "	" "		✓	7-22-74	354	199 353	UNIT No. 5			" "
12276		0.02	FLORENCE A. WASSER ETUIR	RICHARD P. MILLER, JR. ETUX	0.02 AC.	✓	7-29-74	354	359	LOT 51			BOAT DOCK

12276
13393
12276
12393
0.01
0.07

0.3007

87' SOUTH SIDE

AND A PART OF 37 B
BEING TRIANGULAR IN SHAPE
PLAT - BUILDINGS

SHAWNEE ISLAND CONDOMINIUM
" " " "

PT. C,

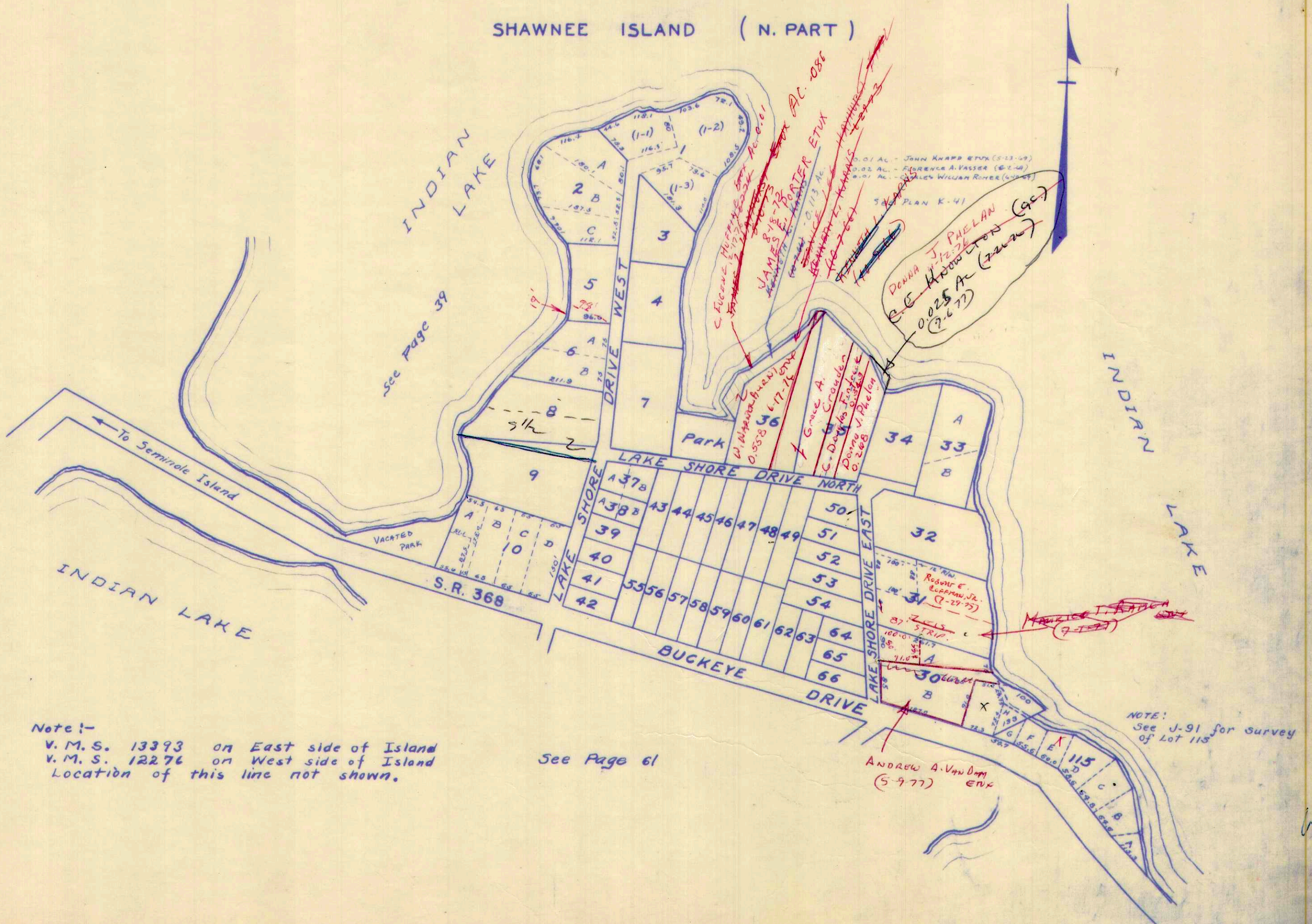
SURVEY OR SECTION	SUB. NO.	NO. ACRES	GRANTOR	GRANTEE	ACRES TRANS'FRD	TRANS.	DATE OF TRANSFER	DEED		LOT NO.	SIZE		REMARKS
								VOL.	PAGE		FRONT	DEPTH	
			HELEN YAHREIS SHACHS DEC'D	B. E. HOLZFASER TRUSTEE			8-16-74	354	670-671	132			
			DAY-MET, INC.	EDMUND J. RAY ETAL			9-3-74	354	921	UNIT No. 18			
			"	ENOLA G. HIRSCHFELD ETAL			9-9-74	355	181-182	UNIT No. 9			
			"	LAURETTE JANE LONGBRIDGE			9-13-74	355	253	UNIT No. 2			
			DAY-MET, INC.	RUDY J. UNDERKOFER ETUX			10-2-74	355	552	UNIT No. 11			SHAWNEE ISLAND ROAD.
12276		0.01	GARNET E. GREGG ETUX	C. EUGENE HUFFINE ETUX	0.01		10-7-74	355	622	149			
			"	"			10-7-74	355	623-624				
			GEORGE S. CARNEY ETUX	JAMES T. CARNEY ETUX			10-29-74	355	941	✓ 34			
			DAY-MET, INC.	DON C. NOBLE ETUX			11-18-74	356	140-141	UNIT 6			SHAWNEE COND.
			DAY-MET, INC.	GEORGE E. WALTER ETAL			11-27-74	356	308	UNIT 12			
			RON R. PESTEL ETUX	JOHN R. EIFERT ETUX			1-13-75	356	811-812	PT. E. OF 115			
			DON C. NOBLE ETUX	DAY-MET, INC.			3-18-75	357	526-527	UNIT 6			SHAWNEE COND.
			DAY-MET, INC.	NORBERT F. BOEHMER ETAL			5-22-75	358	490	UNIT 6			" "
			ROBERT E. COFFMAN, SR. (DEC'D)	ROBERT E. COFFMAN, JR.			7-29-75	359	435-436	31 Pt.			
			ROBERT E. COFFMAN, SR. (DEC'D)	AFFIDAVIT OF WARREN E. SLIFER			7-29-75	359	437	31 Pt.			
			ADELE SNIDER DEC'D	TEA K. SNIDER			8-27-75	359	893-894	PT. 10			PART D.
			ABE C. FRANKS (DEC'D)	MARILYN SUE CAMPBELL			8-29-75	359	923	✓ 33			ALL OF LOT
			NORMAN C. MILLISOR ETUX	DAY-MET, INC.			9-16-75	360	246	UNIT-7			SHAWNEE COND.
			DAY-MET, INC.	RICHARD M. HUNT ETAL			9-16-75	360	247	UNIT-7			" "
			JOHN R. EIFERT ETUX	SAMUEL E. HAGERMAN ETUX			10-7-75	360	551-552	PT. 115			PART E.
			JOHN R. EIFERT ETUX	JOHN T. GAUDER ETUX			10-28-75	360	808-809	PT. 115			PART C.
			MARILYN SUE CAMPBELL ETUX	JACK E. BROWN ETUX			11-3-75	360	889	PT. 33			NEW SURVEY
			AFFIDAVIT (NO. TRANSFER)	MARIE Z. SMALLMAN			11-21-75	361	129	✓ 33			NO TRANSFER
			DAVID W. WYLIE ETUX	VERA K. FLORY			5-7-76	364	392	143			
12276		0.086	JAMES L. HAYHURST ETUX	W. WARREN BURNS ETUX	0.086		6-17-76	364	795-797	36 Pt.			
12276		430 D'	"	"	430 D'		6-17-76	364	798-799				
			JAMES TIRTON ETUX	JOSEPH O. BECKER ETUX			7-22-76	365	430-431	115 Pt. D			
			JAMES T. WALKER ETUX	JOHN V. WALKER, SR. ETAL			7-23-76	365	454-455	30 Pt.			
12276		0.021	MARQUIS D. NEFF ETUX	C. E. KNOWLTON Q. C.	0.021		7-26-76	366	650-651				
			VINCENT L. ZINK ETUX	MAURICE T. RAMBA ETUX			8-9-76	365	727-728	115 Pt. G 30 Pt. H			
			JOHN K. DUFF ETUX	MEL P. DAVIDSON ETUX			10-5-76	366	890-891	8 Pt. 9 Pt.			5/8 - 9 Pt.
			WARREN G. SUTTON ETUX	CHARLES G. KOMAN, JR. ETUX			10-7-76	366	931-932	PT. 10	65'		PT. C.
			WARREN G. SUTTON ETUX	Q. C. CHARLES G. KOMAN, JR. ETUX			10-15-76	367	454-456	PT. 10	65'		PT. C.
12276		0.021	C. E. KNOWLTON ETUX	DONNA J. PHELAN	0.021		11-12-76	367	628-629	PT. 35			NEW SURVEY
			"	"			11-12-76	367	632-633	✓			
			VIONE K. ZELL	"			11-12-76	367	636-637	PT. 35			
			C. E. KNOWLTON ETUX	C. DOUGLAS FINEROCK ETUX			11-12-76	367	630-631	W. PT. 35			NEW SURVEY
			VIONE K. ZELL	"			11-12-76	367	634-635	W. PT. 35			
			JOHN T. GAUDER ETUX	PAUL J. SEVER ETUX			11-22-76	367	837-838	PT. C. 115			PT. C.
			B. EVELYN HUFFINE DEC'D	C. EUGENE HUFFINE	0.01		12-17-76	368	246-247				
			"	"			12-17-76	368	248-249	149			
			JOHN O. LONGBRIDGE ETUX	DONALD D. CANESE ETUX			2-4-77	368	847-848	UNIT 2			SHAWNEE COND.
			DAY-MET, INC.	ASSOC. REAL ESTATE TECH, INC.			3-11-77	369	271-272	UNIT 16			SHAWNEE COND.
			ROBERT A. CARPENTER (DEC'D)	HARRIET E. CARPENTER			4-25-77	370	11-12	1-3 PLOTS			SHAWNEE IS.
			EPHRAIM J. PALMER	MARTHA L. PALMER			4-29-77	370	123	PT. 5			No Pt.
			JOHN V. WALKER, SR. ETUX	ANDREW A. VAN DAM ETUX			5-9-77	370	254-255	PT. 30			NEW SURVEY
			RICHARD W. ELLIOTT ETUX	CHARLES J. BAILEY ETUX			6-17-77	370	945-946	140			

SURVEY OR SECTION	SUB. NO.	NO. ACRES	GRANTOR	GRANTEE	ACRES TRANS'FRD	TRANS.	DATE OF TRANSFER	DEED		LOT NO.	SIZE		REMARKS
								VOL.	PAGE		FRONT	DEPTH	
12276			George F. Boblitt ETUX Maurice T. Ramga	Maurice T. Ramga ETUX Mary L. Stallkamp		X	7-1-77	371	188-189	31 Pt.	870		870' STRIP SOUTH SIDE
12276		0.025	STATE OF OHIO (LAKE LANDS ADMINISTRATOR)	VINCENT PHELAN AND DONNA J. PHELAN	0.025	X	7-5-77	371	234-236	31 3/P4			
			VERA K. FLORY	EUGENE T. DOORIDGE ETUX		X	7-6-77	371	405-	35 Pt.			TOTAL - 0.300 A.
			HOWARD J. MILLEN ETUX	DONALD C. WHITE ETUX		X	7-7-77	371	289	43			SHAWNEE IS. CONDO.
			GORDON K. ACHESON	KATHRYN A. ACHESON		X	8-4-77	371	921-922	UNIT #3			" " "
			ASSOC. REAL ESTATE TECH. INC.	RICHARD E. GOWER ETUX		X	8-5-77	371	928-929	UNIT #5			" " "
						X	9-16-77	372	636-637	UNIT #16			" " "

VIRGINIA MILITARY SURVEY 12276
VIRGINIA MILITARY SURVEY 13393

SCALE 200 FEET TO THE INCH

SHAWNEE ISLAND (N. PART)



Note:-
 V. M. S. 13393 on East side of Island
 V. M. S. 12276 on West side of Island
 Location of this line not shown.

See Page 61

SURVEY OR SECTION	SUB. NO.	NO. ACRES	GRANTOR	GRANTEE	ACRES TRANS'FRD	TRANS.	DATE OF TRANSFER	DEED		LOT NO.	SIZE		REMARKS
								VOL.	PAGE		FRONT	DEPTH	
12276			DOROTHY D. FETZ ETUIR	JAMES A. NEER ETUX		✓	3-25-71	334	301-302	61 & 69		TECUMSEH IS.	
12276			FIRST NATIONAL BANK OF DAYTON (EXECUTOR - MORRISON ESTATE)	THOMAS B. M ^c . QUAIN ETUX		✓	3-29-71	334	342	44		TECUMSEH IS.	
12276			THOMAS B. M ^c . QUAIN ETUX	DONALD COMPTON, TRUSTEE		✓	3-29-71	334	343-344	44		TECUMSEH IS.	
12276			DONALD M. COMPTON, TRUSTEE	THOMAS B. M ^c . QUAIN ETUX		✓	3-29-71	334	345-346	44		TECUMSEH IS.	
12276			VIRGIL BOWLING	ARTHUR P. EMRICK JR. ETUX		✓	3-29-71	334	347	6		MIDLAKE SUB No.1	
12276			BERT E. METCALF ETUX	RICHARD A. SAUER, SR. ETUX		✓	4-2-71	334	456-457	LOTS. 71, 72, 58 & W 1/2 OF 59		TECUMSEH IS.	
12276			Herbert K. Kinnard ETUX	William C. Sharp ETUX		✓	6-21-71	335	606-607	67		" "	
12276			WILLIAM T. AHLIN ETUX	HERMAN E. HOWARD ETUX		✓	7-2-71	335	814-815	49		MIDLAKE SUBD. No. 3.	
12276			GLENNA V. LAFFERTY	WILLIAM L. HEMPHER		✓	7-20-71	336	123 -	HALF 21		TECUMSEH IS.	
63 12276			L.W. Rudy DEC'D	RUTH MAY RUDY		✓	8-2-71	336	352-353	7.		" "	
			RICHARD P. CENTER ETUX	RONNIE WHETSTONE ETUX		✓	9-7-71	336	868-869	LOT 48		" "	
			DONARD WARD ETUX	DORSEY P. MILLER ETUX		✓	9-14-71	336	973	6		TECUMSEH ISLAND	
			HELEN VIRGINIA CAWZAN MWESSIG ETUIR	EDGAR W. WASCHEL ETUX		✓	10-22-71	337	484	8		MIDLAKE SUB.	
			L. GRACE DEWITT.	JACK M. HOSTETTER ETUX		✓	12-10-71	338	149-266	56		" " #3	
			RICHARD A. SAWER SR. ETUX	Ad. MINNEMAN ETUX		✓	3-15-71	339	402-403	71-72-58 W 1/2 LOT 59		" "	
			RICHARD M. ZINN ETUX	RICHARD L. ZINN		✓	4-25-72	340	55-56	123-124 PART		TECUMSEH	
			Thomas H. Galloway	Anno L. Galloway		✓	5-5-72	340	236-237	57		Mid Lake Sub.	
			CARL H. PAGEL	AGATHA M. WALLING		✓	5-15-72	340	381-382	30		" " "	
			WILLIAM C. SHARP ETUX	LYDIA M. MICKIFF		✓	6-12-72	340	914	67-68		TECUMSEH.	
			DOROTHY L. JAMES ETUIR	DANA R. COURTER ETUX		✓	7-11-72	341	507	41		MIDLAKE 2	
			MAYME ANN RATHEISER (DEC'D)	NORMALEE JOHNSON		✓	7-19-72	341	510	4-100		TECUMSEH IS.	
			W.H. COLLINS (DEC'D)	EVELYN N. COLLINS		✓	8-4-72	342	175	95		TECUMSEH IS.	
			HERBERT K. KINNAN ETUX	ALICE L. FLAD		✓	8-8-72	342	179	37		MIDLAKE SUB. No. 2	
			RUTH M. RUDY	PETER H. RUPPERT ETUX		✓	9-25-72	343	217	68		TECUMSEH	
			HAZEL E. ROUSH (DEC'D)	DELMAR L. ROUSH		✓	10-2-72	343	61	7		MIDLAKE No. 2	
			DONNA V. HARRIS	ROBERT H. SAUNDERS ETUX		✓	10-30-72	343	150	34		TECUMSEH	
			FISHER BEVERAGE CO.	WILLIAM WEBSTER LEWIS		✓	4-17-73	346	533	PT. 22		TECUMSEH	
			DELMAR L. ROUSH	BETTY L. ROUSH		✓	5-3-73	346	252	96, 97		TECUMSEH	
			HELEN FRITZ	OPAL L. WIESSINGER		✓	5-4-73	346	634	34		MIDLAKE #2	
			RICHARD G. GRAHAM ETUX	ROBERT L. SCHILLING ETUX		✓	6-15-73	347	711	78		TECUMSEH	
			PHILIP Z. SHADE ETUX	J. RICHARD SHADE ETUX		✓	7-5-73	347	529	13		MIDLAKE No. 1	
			J. RICHARD SHADE ETUX	PHILIP Z. SHADE ETUX		✓	7-5-73	347	841	PT. 20		TECUMSEH	
			LESTA MYERS (DEC'D)	HAROLD MYERS		✓	8-23-73	348	842	PT. 20		TECUMSEH	
			ADA H. HALDY (DEC'D)	RUDOLPH G. SCHNEIDHORST, JR. "		✓	9-25-73	349	868	24 Pt.		MIDLAKE No. 2	
			RUDOLPH G. SCHNEIDHORST SR. "	" "		✓	12-17-73	350	446	38, 39, 40 Pt.		TECUMSEH	
			" "	" "		✓	12-21-73	350	604	38, PT. 40		INDIAN ISLES	
			ESTHER GRIMES DEC'D	JOHN V. GIBNEY EARL E. GRIMES		✓	3-18-74	351	650	PT. 40		EXCEPT 10' OFF S. SIDE	
			MONTY W. ZINN	LLOYD E. PIERCE ETUX		✓	5-17-74	352	738	16		MIDLAKE No. 1	
			RAY W. HOLLER ETUX	HOLLOWAY M. M ^c . GRAW ETUX		✓	7-1-74	353	824-825	16-17		MIDLAKE No. 2	
			HELEN M. REA DEC'D	FLORENCE M. MICKEY		✓	11-20-74	356	829	38			
			MARGARET H. BICKFORD DEC'D	CAROLYN B. BUSSE		✓	11-29-74	356	200-201	62			
			FRANK H. BICKFORD DEC'D	MARGARET H. BICKFORD		✓	11-29-74	356	322-323	23, W 1/2 OF 169			
			CARL HINDELL DEC'D	FLO DEWEESE HINDELL		✓	3-17-75	357	319	23, W 1/2 OF 169			
			LUELLA H. WOOLERY	BETTY JANE ROSE		✓	5-1-75	358	512	40		MIDLAKE No. 2	
			MARIAN L. GETTLES ETUIR	JOHN W. PARTINGTON ETUX		✓	5-21-75	358	194	18		TECUMSEH	
			ARTHUR B. STOOPS (DEC'D)	MADALINE H. STOOPS		✓	8-29-75	359	471	63			
			BETTY JANE ROSE	RICHARD LEE ROSE		✓	9-22-75	360	924-925	49		TECUMSEH	
						✓		315-316	18			TECUMSEH	

SURVEY OR SECTION	SUB. NO.	NO. ACRES	GRANTOR	GRANTEE	ACRES TRANS'FRD	TRANS.	DATE OF TRANSFER	DEED		LOT NO.	SIZE		REMARKS
								VOL.	PAGE		FRONT	DEPTH	
			FISHER BEVERAGE Co.	ROBERT I. FITZMAN ETUX		X	10-3-75	360	490- 491	E, 1/2 OF 59 ALL 60,70			
			JACK M. HOSTETTER ETUX	PATRICIA R. BROOKS		X	12-8-75	361	386- 387	56			MIDLAKE SUB. No. 3
			HELEN CRUZAN	ARTHUR P. EMRICK, JR. ETUX		X	5-17-76	363	688- 689	7			MIDLAKE SUB No. 1
			LYDIA M. MIDKIFF	JAMES E. McCONNELL ETUX		X	8-12-76	365	771	67			TECUMSEH
			ROBERT J. DAVIDSON ETUX	CRAIG A. WILLIAMS ETAL		X	8-16-76	366	37 795	37			TECUMSEH
			LYDIA M. MIDKIFF	MONTE W. ZINN		X	9-30-76	366	796	16-12 Pt.			MIDLAKE SUB No. 1
			PAUL FRANCIS JONES DEL'D	JUANITA IRENE JONES		X	10-14-76	367	9-10	29			MIDLAKE No. 2,
			EVELYN R. APPEL ETUX	HENRY S. GRAHAM ETUX		X	11-1-76	367	314	51			TECUMSEH IS.
			GERALD A. DAVIDSON ETUX	LAWRENCE M. STEINEMAN ETAL		X	3-24-77	369	473	83			TECUMSEH ISLAND ALLOT.
			ALICE L. FIRD	Harold H. Appleton etux		X	4-18-77	369	883- 884	408			
			CHARLES E. HERR DEL'D	MARJORIE E. HERR		X	6-10-77	370	840- 841	14			MIDLAKE SUBD. No. 1
			HAROLD R. TAYLOR ETUX	PATRICK J. ROGERS ETUX		X	6-13-77	370	873- 874	19			TECUMSEH ISLAND
			ELAINE KRAMER Q.C.	ALICE E. ARGO		X	6-13-77	370	880- 881	25			MIDLAKE No. 2
			RICHARD S. ARGO ETUX	ELAINE KRAMER		X	6-13-77	370	878- 879	25			" " "
			JOSEPHINE M. HILL	MARVIN E. SMITH ETUX		X	7-7-77	371	240- 291	59			MIDLAKE No. 3
			ROBERT FRANKLIN DUBOIS ETUX	FRANK C. SWAN, JR. ETUX		X	7-21-77	371	686- 687	43			" " No. 2
			JERRY J. NORRIS ETUX	ADAM B. HAWES ETAL		X	7-22-77	371	716	45			" " " "
			ROBERT L. SCHILLING ETUX	DONALD E. ECKDAHL ETAL		X	8-22-77	372	177	13			" " No. 1
			RALPH F. HERR ETAL Q.C.	MARJORIE E. HERR		X	8-22-77	372	163- 184	4			" " "
			MARJORIE E. HERR	WILLIAM H. LANGE ETUX		X	8-22-77	372	185	14			" " "
			WILLIAM H. EICHER ETUX	FREDERICK G. WHITEHILL		X	8-23-77	372	227- 228	168			
			WARREN A. POST	WILLIAM WEBSTER LEWIS, SR. ETUX		X	9-8-77	372	486- 488	17A, 18, 19			MIDLAKE No. 1
			DWIGHT E. BELL ETUX	JOHN E. SHERRETS ETUX		X	9-15-77	372	621- 622	N. P. Pt. 22			
			WILLIAM WEBSTER LEWIS, SR. ETUX	RAYMOND N. TEAGUE ETAL		X	9-20-77	372	760- 761	Pt. 19			MIDLAKE 1
			" " " "	ROGER L. ECKHARDT ETAL		X	9-20-77	372	758- 759	Pt. 18, Pt. 19			
			" " " "	MONTE W. ZINN		X	9-20-77	372	762- 763	Pt. 17			
			VERA C. URSCHEL DEL'D	EDGAR W. URSCHEL		X	9-27-77	372	857- 860	8			MIDLAKE No. 1
			DWIGHT E. BELL ETUX	ROBERT H. SAUNDERS ETUX		X	10-4-77	373	185	E. Pt. 169			

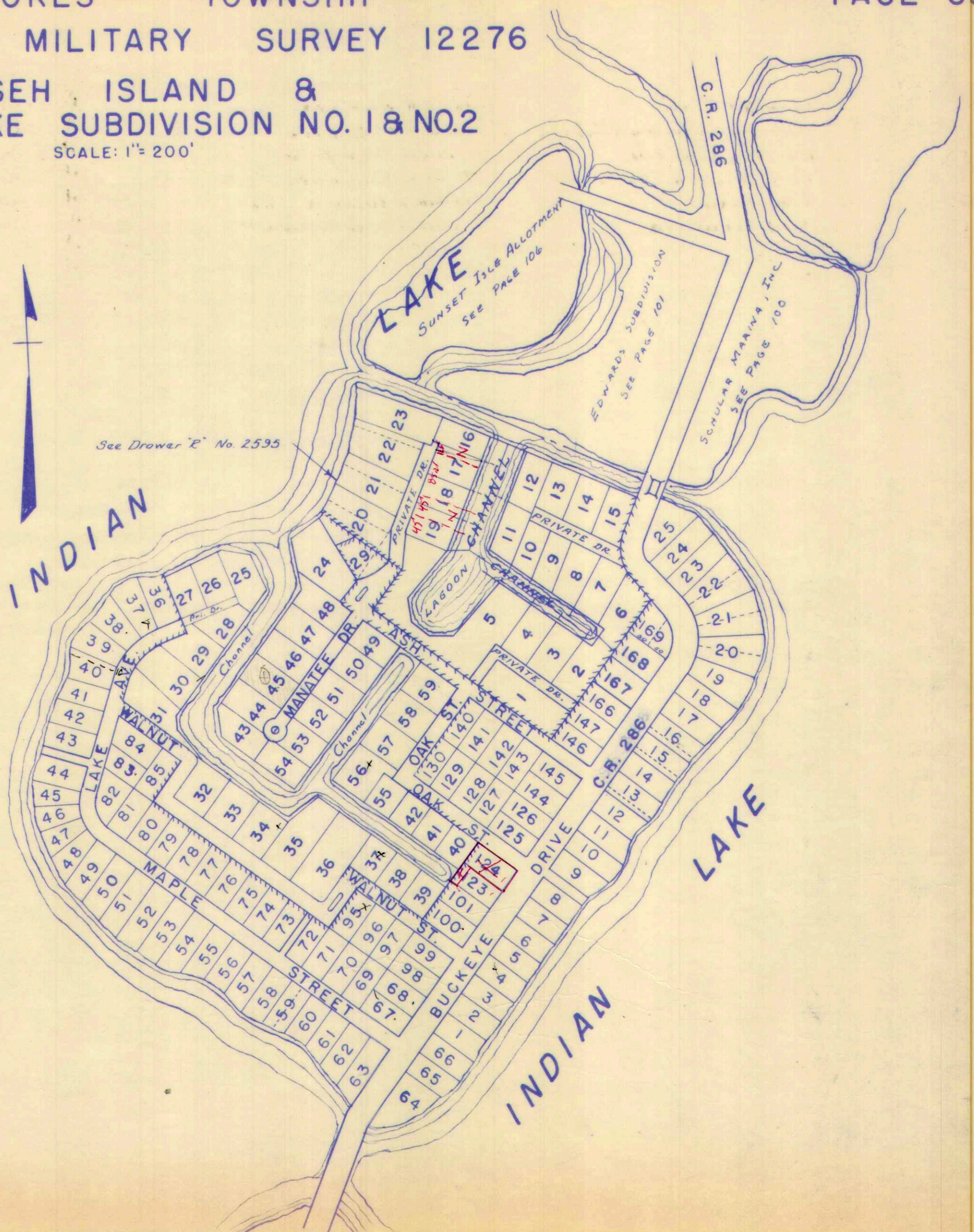
STOKES TOWNSHIP
 VIRGINIA MILITARY SURVEY 12276

TECUMSEH ISLAND &
 MIDLAKE SUBDIVISION NO. 1 & NO. 2

SCALE: 1" = 200'

NOTE:
 Lots 1 To 25 Incl., Lot 29, Lots 36 To 85 Incl.,
 Lots 95 To 101 Incl., Lots 123 To 130 Incl.,
 Lots 140 To 147 Incl., Lots 166 To 169 Incl.,
 Tecumseh Island Allotment.

Lots 1 To 23 Incl., Midlake Subdivision No. 1
 Lots 24 To 48 Incl., Midlake Subdivision No. 2
 Lots 49 To 59 Incl., Midlake Subdivision No. 3



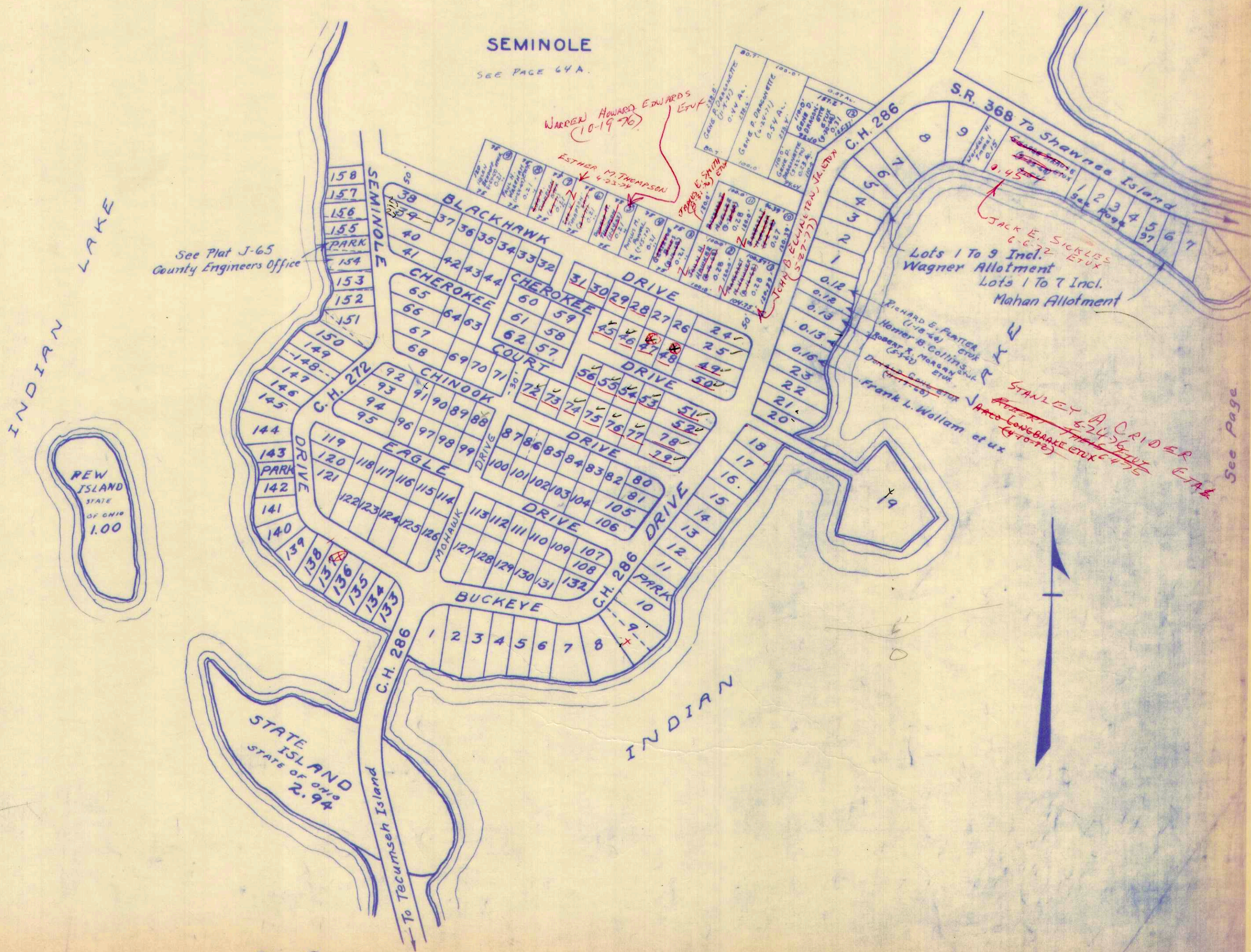
SURVEY OR SECTION	SUB. NO.	NO. ACRES	GRANTOR	GRANTEE	ACRES TRANS'FRD	TRANS.	DATE OF TRANSFER	DEED		LOT NO.	SIZE		REMARKS
								VOL.	PAGE		FRONT	DEPTH	
64 12276			WARREN H. IMMEL ETUX	GENE P. DRAGONETTE	0.54	✓	6-24-71	335	677-678				Seminole Island
64 12276			MARY M. ACTON	WILLIAM ANDREW FRILEY ETUX			6-25-71	335	688-	100	✓		" "
64 12276			THOMAS EDWARD PETREY	WILLIAM ANDREW FRILEY ETUX			6-25-71	335	689-	101	✓		" "
12276			LEE H. THOMPSON ETUX	MARILYN SCOTT	0.21	✓	8-4-71	336	374-377				" "
12276			MARILYN SCOTT	LEE H. THOMPSON ETUX	0.21	✓	8-4-71	336	378-381				" "
12276			LEE H. THOMPSON ETUX	LOWIS D. WHIPPLE ETUX			8-4-71	336	382-383	Lot 92	✓		" "
12276			LOWIS D. WHIPPLE ETUX	LEE H. THOMPSON ETUX	0.21	✓	8-4-71	336	384-387				" "
12276			ARON A. ROSE ETUX	GREGORY L. ROSE			9-23-71	337	68-70	144 ^{ft} - 145 ^{ft}	✓		" "
12276			JOHN W. DOWNEY ETUX	DARRYL HALL ETUX			10-4-71	337	230	67-68 ^{PT}			" "
12276			JOHN THOMAS GRAY DEC'D.	MARINE GRAY ETAL.			10-12-71	337	347-348	33-34			" "
12276			MAUREEN E. GRAY	JOSEPH J. HAWKER ETUX			10-14-71	337	395-397	33-34			" "
12276	9.73		Warren H. + Mabel C. Immel	Gene P. Dragonette	0.44A	✓	11-4-71	337	718-719	644A			" "
			JOSEPH WROTEN ETUX	SUPERIOR METAL PROD. CO. INC.			2-15-72	338	916-917	Lot 151 Pt.			733.07 ^{8.91}
			SUPERIOR METAL PROD. CO. INC.	JOSEPH WROTEN ETUX			2-15-72	338	913-915	Lot 151 Pt.			
			KATHRYN H. RANE (Dec'd)	WILLIAM F. RANE			2-28-72			lots 44-45			
			MARGARET E. DONOHOO	WALTER A. DONOHOO			3-21-72	339	469	138			SEMINOLE
			J. DONALD COHL ETUX	ARLD LONGBRAKE ETUX	0.13	✓	4-10-72	339	627-628				"
			MILTON J. CRISTEE ETUX	HOWARD O. HOLDER ETUX			4-28-72	340	117-118	127			"
			Carl Young ETUX	Grant W. Johnson			5-1-72	340	154-155	92 + 93			Seminole
12276			ERNEST H. WALTZ ETUX	JACK F. WALTZ ETUX			5-8-72	340	296-348	17			"
12276			WARREN T. ROOP ETAL.	HAROLD L. MC FARLAND ETUX			5-30-72	340	651-654	W.S.#9			"
			DON W. CARR ETUX	MARY JANE STEVENS			6-8-72	340	842	5			SEMINOLE FLAND
			FRED CALIM ETUX ETAL	FRED CALIM			6-22-72	341	139-142	103			"
12276			Dr. A.A. Govey ETUX	Harry A. Hester ETUX			6-22-72	341	158	124-125 135			Seminole Island
			JAMES A. LANFORD ETUX	DON F. MEEK ETUX			6-27-72	341	249-250	104			"
			BONNIE LOUI ERISMA ETUX	FRED CALIM			6-27-72	341	244-246	103			"
			FRED CALIM ETUX	DON F. MEEK			6-27-72	341	247-248	103			"
			CHARLES W. MAIER ETUX	HARRY HESTER ETUX			8-14-72	342	329	125			SEMINOLE ISLAND
			WILLIAM ANDREW FRILEY ETUX	THURMA G. BEARD			10-20-72	343	416	100, 101			"
			HARRY A. HESTER ETUX	ELMER W. LACHER ETUX			1-17-73	344	826	123			"
			ALFRED F. BRINDLEY DEC'D	FRANCES E. BRINDLEY			2-7-73	345	147-148	22, 23			"
			WILLIS E. WIRICK ETUX	JOAN D. WILSON			2-13-73	345	242-243	62			"
			FRANCES E. BAINLEY	NOEL A. MILLER ETAL			4-2-73	345	243-244	22-23			"
			ORVILLE F. SCHWELLER ETUX	WALTER J. PATTEN			4-18-73	346	331	5.6 PT.			WAGNER'S ALLOT.
			DARRYL HALL ETUX	WILLIAM A. KINNISON ETUX			4-30-73	346	576-577	PT. 67, 68			"
			RICHARD KINDELL ETUX	CARL E. YOUNG ETUX			5-29-73	347	267-268	89			SEMINOLE ISL.
			HARVEY W. BORCHERS ETUX	JACK E. BROWN ETUX			6-8-73	347	395-396	PT. 155, PT. 156			"
			CLARA M. PIATT	ELIZABETH SIMPSON			7-10-73	347	907	14			SEMINOLE
			JAMES G. GIBSON ETUX	MARY K. SCOTT			7-16-73	348	21-	69, 70			"
			WALTER E. MARTIN ETUX	DONALD R. BRITTON ETUX			7-30-73	348	345-346	13			"
			H. S. STEVENSON ETUX	MILDRED STEVENSON BERRY ETAL			8-7-73	348	459-460	143, PT. 144			"
			GLENN WILLIAM SMITH, SR. (Dec'd)	CARMEN MARIE SMITH			8-16-73	348	716-717	16			"
			ELMER M. CRAWFORD ETUX	CARL E. YOUNG ETUX			8-28-73	348	962-963	88			"
			CLYDE ELROY ALLEN ETUX	JUSTIN H. SHERMAN ETUX			9-11-73	349	173	141			"
			EMIL R. MCDANIEL ETUX	JOSEPH A. READY ETUX			9-17-73	349	298-299	1			WAGNER ALLOT.
			ELMA G. HENN DEC'D	J. ROBERT HENN			10-4-73	349	568-569	PT. 67, 68			"
			MARY K. SCOTT ETUX	EDWARD J. LITRELL ETUX			11-8-73	350	150-151	PT. 70			10' OFF EAST SIDE

SURVEY OR SECTION	SUB. NO.	NO. ACRES	GRANTOR	GRANTEE	ACRES TRANS'RD	TRANS.	DATE OF TRANSFER	DEED		LOT NO.	SIZE		REMARKS
								VOL.	PAGE		FRONT	DEPTH	
12276	121, 21		DOROTHY I. VLASKAMP DEC'D	JOANNE THRAILKILL	.21, .21	✓	11-12-73	350	136-139	PT. ALL 157			
			FLORENCE P. GEISINGER	" "			11-12-73	350	134-135	" 71			
			A. A. GAVEY ETUX	HARRY A. HESTER ETAL			11-13-73	330	158-159	114, 115, 116, 117			
			SEMINOLE ISLAND CIVIC ASSOCIATION	DR. A. A. GAVEY			2-25-74	351	456-457	57, 58, 59			
			DR. A. A. GAVEY	ROBERT E. STUM ETUX			3-6-74	351	586-587	59			
			LEE H. THOMPSON DEC'D	MADELINE GREMLING			3-13-74	351	670-671	58			
			SEMINOLE ISLAND CIVIC ASS.	ESTHER M. THOMPSON			4-23-74	352	81	X			
			A. A. GAVEY ETUX	FRED K. JOHNSON ETAL			4-26-74	353	964	962 E, 7			EASEMENT →
			JOHN R. HIMMELRIGHT ETUX	INDIAN LAKE INVESTMENT, INC.			5-13-74	352	785-786	45, 46, 47, 48, 49, 50, 51, 52, 53, 54, 55, 56,			
			VIOLA P. GOWANS (DEC'D) 1/6 INT.	F. EUGENE ROBINSON ETUX			5-24-74	353	73-74	118, 119, 120			
			P. RICHARD BRAINARD DEC'D	LLOYD T. GOWANS			6-18-74	353	578-580	121, 122			SEMINOLE ISLAND
			WILLIAM A. KINNISON ETUX	VIOLA JEAN SHARP			7-23-74	354	234	65			
			TILLIE B. MAQUARDT DEC'D	GEORGE R. SCOTT JR. ETUX			8-12-74	354	601	57' OFF E. ENDS OF 67, 68			
			WALTER A. DONOHOO (DEC'D)	MAYNARD WHITE ETUX			9-10-74	355	178	4			
			12276	0.13				JACK E. BROWN ETUX	LARRY ALBERT F. DONOHOO	0.13	✓	11-18-74	356
ERIS L. KRAUS ETUIR	RON R. PESTEL ETUX	1-13-75			356	813-814		PT, 156					
ARLO LONGBRAKE ETUX	DAYTON POWER AND LIGHT CO.	5-28-75			358	535-536							R/W EASEMENT
GEORGIA PEARL JONES ETUIR	ROBERT THEIS ETUX	6-4-75			358	683-685							
LAWRENCE J. SILVER ETUX	WARREN L. EDWARDS ETUX	6-27-75			359	57-58		24-25 ✓					SEB. NO. A.
JOSEPH WROTEN ETUX	ROBERT N. LUDWIG ETUX	10-3-75			360	488-489		3					
MAYNARD WHITE ETUX 1/5 INT.	EDWARD J. O'NEIL ETUX	10-10-75			360	605-606		PT, 151					
MAYNARD WHITE ETUX 4/5 INT.	CHARLES D. FULLER ETUX	10-14-75			360	643		4					SEMINOLE ISLAND
LOUIS J. KRAUS ETUX	CHARLES E. MULLIGAN ETUX	10-14-75			360	642		4					" "
HARRY A. HESTER ETUX	LOUIS BEYER ETAL	11-21-75			361	200-201		64					" "
DOROTHY S. MILLS	ELMER LACHER ETUX	12-1-75			361	288-289		117					
HARY A. HESTER ETUX	ROBERT C. MILLS ETUX	12-9-75			361	436-438		133					
F. EUGENE ROBINSON ETUX	WILLIAM W. FEY ETUX	2-17-76			362	278-279		114					
F. EUGENE ROBINSON ETUX	DAVID T. AUSTIN ETUX	2-24-76			362	342-343		121					
LLOYD T. GOWANS DEC'D	AARON A. ROSE ETUX	3-5-76			362	473		119, 120					
12276	0.13		INDIAN LAKE INVESTMENTS INC.	ROBERTA L. BUSH ETAL	0.13	✓	3-16-76	362	583-584	PT. 147, PT. 148			
			ROBERT O. MILLS ETUX	LARRY R. STEWEN ETUX			3-29-76	362	744-745	26, 27 ✓			
			RON R. PESTEL ETUX	RICHARD RONCHOVSKY ETUX			5-5-76	363	450	133			
			GRANT W. JOHNSON ETUX	HUGH G. FOREMAN, JR.			5-17-76	363	700-701	PT. 155			
			FRANK J. FRANCIS (DEC'D)	KIRKLYN M. HERR ETUX			6-4-76	364	522-523	92, 93			
			ELIZABETH WERNON (DEC'D)	MARY LOU MOSER			6-14-76	364	660-661	137			
			INDIAN LAKE INVESTMENTS, INC.	JOSEPH A. WERNON			6-30-76	365	206	40			
			A. A. GAVEY DEC'D	HOME REMODELING CO., INC.			7-26-76	365	474-475	5, PT. 39 25'			
			LOUIS A. BLACK ETUX	JOHN D. WILSON			8-4-76	365	644	57			
			ROBERT THEIS ETUX	JOHN E. BRAINARD ETAL			8-11-76	366	59	29			
			NORMAN J. MUELLER ETUX	STANLEY A. CRIDER ETAL			8-24-76	366	206-207				
			HOWARD E. REED ETUX	JAMES E. SMITH ETUX			8-30-76	366	302-305				
			DONALD M. THOMPSON ETUX	MARGARET A. HOENIE			9-20-76	366	611	134			
			A. A. GAVEY DEC'D	WARREN HOWARD EDWARDS ETUX			10-19-76	367	88-89				
			HELEN HENDERSON SCHWEMER ETAL	FRANK MCNEILL			10-27-76	367	251-252	19, 20, 21			
12276	0.21		H. PAUL NEWMAN ETUX	DALE E. SHAFER ETUX	0.21	✓	11-22-76	367	834	41			
			CLEVELAND CLIFFS IRON CO.	C. RICHARD FINLEY ETUX			1-21-77	368	682-683	2			WAGNER ALLOT,
				HOME REMODELING CO., INC.			2-16-77	368	996-997				NO TRANSFER

SURVEY OR SECTION	SUB. NO.	NO. ACRES	GRANTOR	GRANTEE	ACRES TRANS'FRD	TRANS.	DATE OF TRANSFER	DEED		LOT NO.	SIZE		REMARKS
								VOL.	PAGE		FRONT	DEPTH	
			WILLIAM H. EICHER ETUX	NELSON M. McGRATH ETUX		X	3-7-77	369	200	38, Pt. 39			
			L. FRED BOOLE ETUX	L. FRED BOOLE ETUX		X	3-11-77	369	322-323	11			SEMINOLE ISLAND
			LeROY T. GRANDI	JOSEPH A. WERNER		X	4-25-77	370	40	40, Pt. 39			
			JOSEPH A. WERNER	ROBERT J. BURNS ETUX		X	4-25-77	370	41-42	40, Pt. 39			
12276		0.28	JOHN H. HAWKER	JOHN B. ELLINGTON, JR. ETUX	0.28	X	5-27-77	370	570-571				
12276		0.21	GERTRUDE BILLS	" " "	0.21	X	5-27-77	370	572-573				
12276		0.28	MARGARET M. HAWKER	" " "	0.28	X	5-27-77	370	574-575				
			HOME REMODELING Co. Inc.	RONALD K. BARNES ETUX		X	7-11-77	371	467-468	78-79			
			CARMEN MARIE SMITH	IVAN E. MOORE ETUX		X	7-18-77	371	601	16			SEMINOLE ISLAND
			HOME REMODELING Co.	THOMAS LEROY NORVIEL ETUX		X	8-16-77	372	119-120	28, 29			
			HOME REMODELING Co.	LARRY R. STEVEN ETUX		X	8-29-77	372	310-311	47-48			
			CHARLES E. MULLIGAN ETUX	ROBERT M. HIBBS ETUX		X	9-29-77	372	926-927	4			SEMINOLE ISLANDS
			CHARLES D. FULLON ETUX	ROBERT M. HIBBS ETUX		X	9-29-77	372	924-925	4			" "
			HOME REMODELING Co., INC.	KATHRYN A. HAAS		X	9-30-77	372	986-987	76, 77			

STOKES TOWNSHIP
VIRGINIA MILITARY SURVEY 12276

SCALE 200 FEET TO THE INCH



See Plat J-65
County Engineers Office

SEMINOLE
SEE PAGE 64 A.

INDIAN LAKE

REW ISLAND
STATE OF OHIO
1.00

STATE ISLAND
STATE OF OHIO
2.94

To Tecumseh Island

JACK E. SICKLES
6-6-72 ETUX
Lots 1 To 9 Incl.
Wagner Allotment
Lots 1 To 7 Incl.
Mahan Allotment

STANLEY A. CRIDER
8-24-76 ETUX
FRANK LONGBAKE ETUX
6-4-75



See Page

SURVEY OR SECTION	SUB. NO.	NO. ACRES	GRANTOR	GRANTEE	ACRES TRANSFRD	TRANS.	DATE OF TRANSFER	DEED		LOT NO.	SIZE		REMARKS
								VOL.	PAGE		FRONT	DEPTH	
12276	27	Lot 37 + 0.165 Ac.	MARGARET I. AVEYARD	WILLIAM DALE WICKLINE	Lot 37 + 0.165 Ac.	✓	3-29-71	334	348-349	Lot 37			SEMINOLE SHORES SUB. No. 1
12276			JAMES L. TIMMONS ETUX	LLOYD C. FESSLER ETUX			4-1-71	334	417	Lot 92			SEMINOLE SHORES SUB. No. 2
12276		0.47 Ac. + Lots 105, 106, 107	EDWARD L. SCHELLING ETUX	RAYMOND V. GIFFORD, JR. ETUX	0.47 Ac. + Lots 105, 106, 107	✓	4-19-71	334	656-659	Lots 105, 106, 107			SEMINOLE SHORES SUB. No. 2
12276			RAYMOND V. GIFFORD, JR. ETUX	MARY JANE BLACKFORD			4-19-71	334	687	107			SEMINOLE SHORES SUB. No. 2
12276			Reuben Sellman Etal	Margorie A Harvey			5-24-71	335	206-207	85			" " " " "
12276			J Holden McKewen Etux	Frederick D. Taylor Etux			6-4-71	335	343-344	69-70			" " " " "
12276			Russell O Thompson	Harriett E Thompson			6-7-71	335	374-375	67			" " " " "
12276			Homier W. Barnhart Etux	Minnie Marie Samples			6-14-71	335	525-526	38 Pt			" " " " No 1
64A 12276			JOHN EVANS ETUX	EUGENE X. BRYAN			7-1-71			111			" " " " No 2
64A 12276			EUGENE X. BRYAN	JOHN F. GWAGENTI ETAL			7-1-71			111			" " " " "
64A 12276			PW + Faye Sanders	Charles + Bea Sanders	1/2 int Lot #9		8-31-71	336	734-735	9			" " " " No 1
64B 12276			MARJORIE A. HARVEY	ALAN FORD ETUX			9-22-71	337	60-61	109			" " " " No 2
			CERTAWDE DAVIS	ROBERT D. DAVIS ETUX			10-1-71	337	198-199	73			" " " " "
			SEMINOLE ISLAND CIVIC ASSOC.	FLOYD C. FESSLER ETAL			10-12-71	337	342-344	97-99-94			" " " " No 2
12276		9.04	WARDEN H. IMMEL ETUX	ROBERT M. HIBBS ETUX	0.25	✓	11-19-71						" " " " "
12276			George L. Hoffmann (Dec'd)	Elizabeth S. Hoffman			1-10-72	336	539-540	43			" " " " "
12276			" " " "	" " "			1-10-72	338	539-540	10-C			" " " " "
12276	37	9.38	WARDEN H. IMMEL ETUX	NORMAN R. MILLER ETUX	0.34	✓	1-17-72	338	620-621				" " " " No 2
			KATHRYN H. RAHE (Dec'd)	WILLIAM F. RAHE			2-28-72	339	98-99	Lots 44-45			SEM. SHORES SUB. No. 1
			WILLIAM F. RAHE ETAL	RONALA F. RAHE ETUX			3-6-72	339	202-203	Lots 44, 45			" " " " "
			WARREN R. BELLEMAN ETUX	BILBREY MASONRY CONTRACTORS INC			3-6-72	339	204-206	LOT 10-D+E			" " " " "
			JOHN F. GWAGENTI ETAL	NOEL A MILLER ETAL			3-13-72	339		LIT III			" " " " "
			BILBREY MASONRY CONTRACTOR, INC.	EILEEN H. MORRISON			6-13-72	340	925-	Lot 10-CED			" " " " "
			PRESTIGE PROPERTIES, INC.	RUSSELL EVANS ETUX			7-5-72	341	353-354	34 E.W. PT.			" " " " "
			"	WILLIAM BOCK ETUX			7-5-72	341	355-356	34 E. PT.			" " " " "
			HENRY M. ANDREW ETUX	JACK E. PRICE ETUX			7-27-72	341	925-927	26			" " " " "
12276		8.79	WARDEN H. IMMEL ETUX	RICHARD L. HINES ETUX	0.33	✓	7-31-72	341	999-1000				" " " " "
12276		8.46	WARDEN H. IMMEL ETUX	RICHARD L. HINES ETUX	0.25	✓	7-31-72	342	1-2				" " " " "
			SEMINOLE ISLAND CIVIC ASSOC. INC.	IOLA PAULINE MINOR ETAL (QC)			8-3-72	342	146-157	Lot E18			SEM. SHORES SUB. No. 1
			SEMINOLE ISLAND CIVIC ASSOC. INC.	WILLIAM F. RAHE ETAL (QC)			8-3-72	342	157-167	Lot E 11			SEM. SHORES SUB. No. 1
			FLOYD R. HAYES	MARY V. HAYES			9-5-72	342	691	5			1/2 INT.
			FLOYD R. HAYES ETUX	MARY V. HAYES FLOYD R. HAYES ETUX			9-5-72	342	692	5			1/2 INT.
			SEMINOLE ISLAND CIVIC ASS.	FREDRICK D. TAYLOR ETAL			9-21-72	343	3-4	E-71			" " " " "
		48	GREENVILLE M. WILEY JR. ETUX	RICHARD E. LINTENHOMER ETUX	48	✓	10-2-72	343	147-148				" " " " "
			MARTHA M. REIFF	SALLY ANN DILKEX			12-26-72	344	386-7	13			" " " " "
			"	MARY JO. POLLOCK			12-26-72	344	384-385	12			" " " " "
			WARDEN H. IMMEL ETUX	ROBERT W. SCHWABLE ETUX			1-16-73	344	816	60, 61, 62			" " " " "
			ELMER J. KRENTZER ETUX	ANDREY M. FINK ETAL			1-29-73	344	978	22			" " " " "
			ANGELENE S. BAKER	FREDERICK D. TAYLOR ETUX			2-2-73	343	85-86	104			" " " " "
			MILDRED E. BROWN DEC'D	EMIL BROWN ETAL			4-13-73	346	227	103			1/2 INT. S. S. 2
			RAYMOND V. GIFFORD JR. ETUX	FREDERICK D. TAYLOR ETUX			4-19-73	346	335	105, 106			SEMINOLE No. 2
			Minnie M. Simpson	ROBERT E. SPONCE ETUX			4-23-73	346	418	38 Pt.	50'	60'	E. END.
			MARY E. MITCHELL DEC'D	CHARLES A. MITCHELL			5-25-73	347	168-169	82A, 83			" " " " "
			BEN C. YOCUM ETUX	LINDA L. DAVIDSON			7-19-73			25			" " " " "
			ROBERT WM. HALL ETUX	Alva E. Hallinger ETUX			7-20-73	348	147-149	74 Pt - 75			90A-91 Pt. + 0.54 Ac.
			MARY H. CARY (Dec'd)	A.B. FINK ETUX			7-27-73	348	306-307	88A-88A, 88A-88A			SEM. SHORES No. 1
			GEORGE H. SNYDER ETUX	ROBERT M. HIBBS ETUX			9-19-73	349	345-349	42 + e11			" " " " "

SURVEY OR SECTION	SUB. NO.	NO. ACRES	GRANTOR	GRANTEE	ACRES TRANS'FRD	TRANS.	DATE OF TRANSFER	DEED		LOT NO.	SIZE		REMARKS
								VOL.	PAGE		FRONT	DEPTH	
12276	.47		MARY H. CARY (Dec'd)	CHARLES L. SCHAAF	.47	✓	9-27-73	349	478	87 Pt.		0.04 Ac.	
			HERBERT L. HOWE ETUX	JAMES B. CARMAN ETUX			10-1-73	349	534	66			
			ELMA G. HENN DEC'D	J. ROBERT HENN			10-4-73	349	568	1			SEM. SHORES 1
			JOHN C. WISSINGER ETUX	NANCY L. CHARLES			10-9-73	349	631	2			
			ELIZABETH S. HOFFMAN	HARRY W. KRUSE ETUX			10-31-73	349	945	43 & 100			
			A. B. FINK ETUX	BERNARD D. MCCARTY ETAL			11-7-73	350	51-52	Pt. 89, 90			
			SEMINOLE ISLAND CIVIC ASSOC.	BRUCE M. DAVIDSON ETAL			11-28-73	350	327	E 24			
			MARY H. CARY DEC'D	CHESTER C. CARY			12-10-73	350	516	Pt. 87, Pt. 88			
			BERNARD D. MCCARTY ETUX	A. B. FINK ETAL			12-14-73	350	518	Pt. 90, Pt. 91			
			A. A. GAVEY ETUX	INDIAN LAKE INVESTMENTS					575	Pt. 87, Pt. 90			
			RICHART T. LEIDNER (Dec'd)	RUTH J. LEIDNER			1-29-74	351	107	26, 27			BELONGS ON PAGE 64
			JAMES D. COX ETUX	FRANCIS W. HUTCHINS ETAL			2-13-74	351	321	14-15			SEM. SHORES SUB. NO. 1
			HOMER W. BARNHART ETUX	TIMOTHY P. STEINEMAN			3-25-74	351	912	30			" "
			A. A. GAVEY ETUX	INDIAN LAKE INVESTMENTS INC.			4-11-74	352	240	Pt. 38	39.13	49.13	
			FREDERICK D. TAYLOR ETUX	RICHARD E. WEEKS ETUX			4-22-74	352	461	28, 29, 30, 31			
			FRANCIS W. HUTCHINS ETAL	JOSEPH SELLATI ETUX			4-26-74	352	522	89, 70			
			CHARLES A. MITCHELL	THOMAS H. FISHER ETUX			5-20-74	352	955	30			NEW SURVEY SEMINOLE SHORES SUB. NO. 2
			RAYMOND V. GIFFORD JR. ETUX	EVERETT BLACKFORD			5-21-74	352	976	82 Pt. - 83			
			BEN C. YOCOM	BETTY M. YOCOM			7-1-74	353	810				
			BEN C. YOCOM ETAL	LINDA L. DAVIDSON			7-15-74	353	812	23			
			LINDA L. DAVIDSON ETUIR	AUDREY M. FINK ETAL			7-15-74	354	80	23			
			A. B. FINK ETUX	EUGENE J. NAMECHE			8-5-74	354	81	23			
			KAREN A. BARNES ETAL	EMIL BROWN			8-5-74	354	508	Pt. 89, Pt. 90			
			EUGENE J. NAMECHE	LOREN HUGHES ETUX			8-6-74	354	510	103, E-7			
			FLOYD R. HAYES ETUX	JAMES E. SMITH ETUX			8-21-74	354	747	Pt. 89, Pt. 90			
			BEN C. YOCOM ETUX GC.	AUDREY M. FINK ETUX			8-22-74	354	753	5			
			FOREST C. NELSON ETUX	LEE C. WARNECKE			8-23-74	354	781	24 E			
			EMIL BROWN	FREDERICK D. TAYLOR			8-26-74	354	782	97			
			FORREST C. NELSON ETUX GC.	LEE C. WARNECKE ETUX 1/5 INT.			8-30-74	354	813	98 Pt. - 5 1/2			
			COLUMBUS C. KATHE ETUX	ARLO LONGBRAKE ETUX			8-30-74	354	814	103			
DAVID W. SPENCER ETUX	MEL P. DAVIDSON ETUX	9-3-74	354	883	E-71								
P-RICHARD BRAINARD	VIOLA JEAN SHARP	9-5-74	355	910	84-E								
ALAN C. FORD ETUX	HAROLD L. SCHUBERT ETUX	9-5-74	355	99	3								
ROBERT E. SPENCE ETUX	ROBERT W. POUR ETUX	9-10-74	355	170	4								
ROBERT E. SPENCE ETUX	ROBERT W. POUR ETUX	10-7-74	355	171	65			SUB NO. 2					
NOEL A. MILLER ETAL	ROBERT D. HEFFNER	10-7-74	355	644	65								
ARLO LONGBRAKE ETUX	ROBERT H. GUNTHER ETUX	11-18-74	356	143	110								
MARGARET R. MURR ETUIR (G.W.D.)	CECIL SWANK ETUX	11-25-74	356	276	Pt. 38	50'	60'						
DAYTON MORTGAGE Co. (GR.)	CECIL SWANK ETUX	11-25-74	356	277	E-7								
NORTH CENTRAL MORTGAGE Co. (GR.)	CECIL SWANK ETUX	12-2-74	356	278	111			Sub No. 2					
MARGARET R. MURR ETAL (G.W.D.)	ARLO LONGBRAKE ETUX	6-16-75	358	339	3			SUB, No. 1					
DOROTHY J. STAFFORD ETUIR (GR.)	ARLO LONGBRAKE ETUX	6-16-75	358	833	10-A 10-Ct.								
ALAN FORD ETUX	HAROLD SCHUBERT ETUX	6-16-75	358	836	10-A, 10-B-100								
FREDERICK D. TAYLOR ETUX	DONALD H. ASHURST ETUX	6-16-75	358	872	10-A, 10-B, 100								
EUGENE X. BRYAN ETUX	EDNA S. MOORE	6-16-75	358	873	10-B, 10-Ct.								
NORMAN R. MILLER ETUX	HARRY J. FRY ETUX	6-16-75	358	874	10-B								
JAMES B. CARMAN ETUX	JOE N. HATHAWAY ETUX	7-28-75	359	875	109			SUB. No. 2					
		9-9-75	360	876	103, 104, 105			11 INT. IN E-7					
		10-22-75	360	877	106								
		10-28-75	360	750	112								
		11-3-75	360	814	66			SUBD. No. 2					

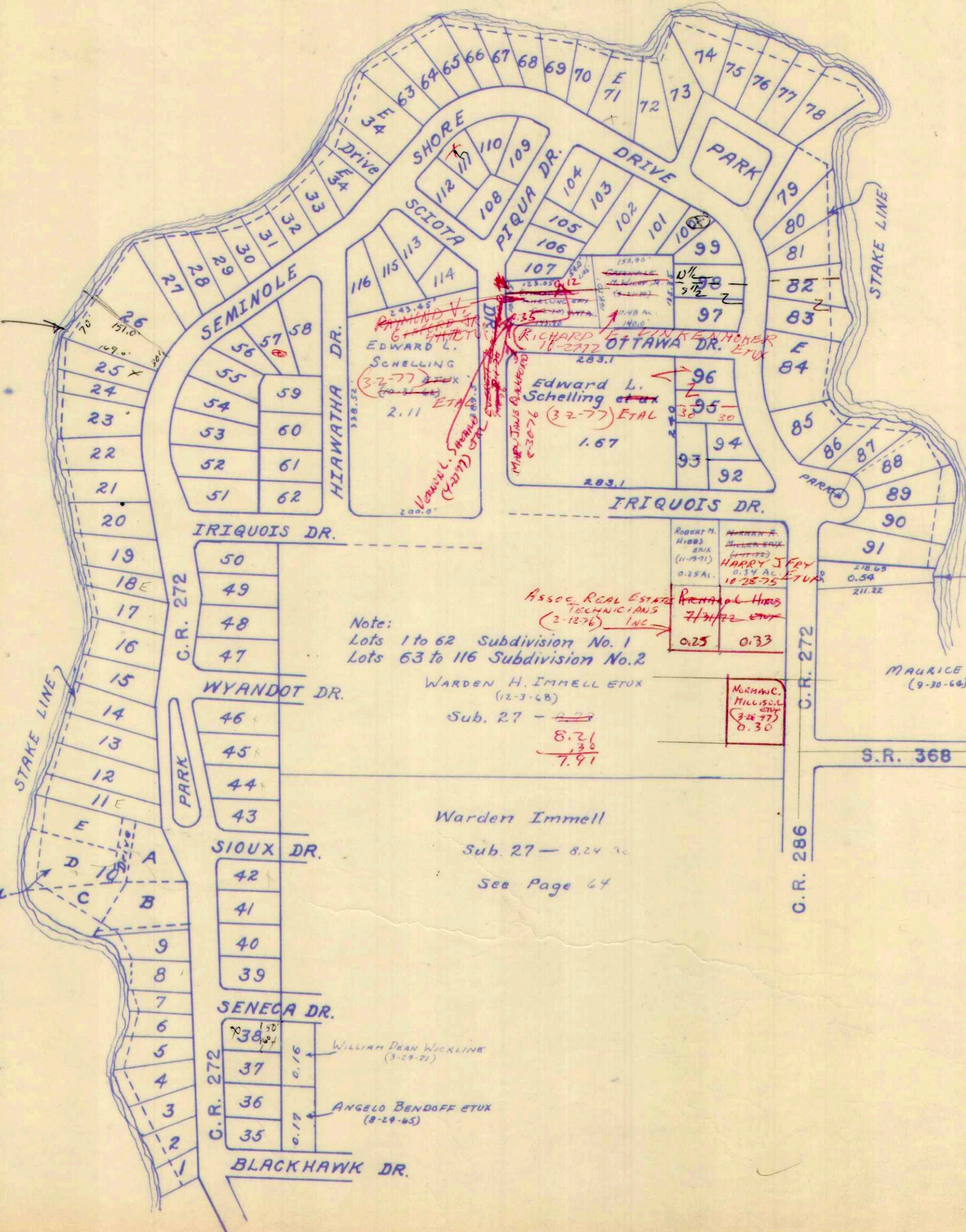
SURVEY OR SECTION	SUB. NO.	NO. ACRES	GRANTOR	GRANTEE	ACRES TRANS'FRD	TRANS.	DATE OF TRANSFER	DEED		LOT NO.	SIZE		REMARKS			
								VOL.	PAGE		FRONT	DEPTH				
12276	0.33 0.25		RUTH J. LEIDNER	CLARENCE N. BRUSH	0.33 0.25	✓	12-18-75	361	573-574	14, 15			SUBD. No. 1			
			HARRY W. KRUSE ETUX	JAMES C. SIEGEL ETAL			1-5-76	361	746-748	43, Pt. 100						
			RICHARD L. HINES ETAL	ASSOC. REAL ESTATE TECHNICIANS INC.			2-12-76	362	206-209							
			INDIAN LAKE INVESTMENTS, INC. LARRY R. STEIN ETUX													
			ERIS T. KRAUS ETUX	ROBERT J. EVANS ETUX			4-23-76	363	252-253	100 & E 71						
			MARGARET BORKENHAGEN (De'd)	HEKMAN C. BORKENHAGEN			5-11-76	363	582	93 Pt. 94			SEMINOLE SHORES No. 2			
			WARDEN H. IMMEL ETUX	GERALD M. SPRANKLE ETUX			5-24-76	364	343-344	57			SEM. SUB No. 1			
			FRANK JOSEPH WALTEMATHE DEL'D	RUTH V. WALTEMATHE			6-18-76	364	733-734	53, 54, 55			" " "			
			RICHARD E. WEEKS ETUX	MAX E. GREEN ETUX			6-18-76	364	754-755	69-70			SEM. SUB, No. 2			
			MARJORIE HARVEY	HOWARD E. HOAGLAND ETUX			7-15-76	365	286-287	85			" " "			
12276	0.47		JAMES E. SMITH, ETUX	CARL E. DEAN ETUX	0.35	✓	8-30-76	366	302-307	5			" " No. 1			
			EVERETT BLACKFORD	MARY JANE BLACKFORD			8-30-76	366	308-309			NEW SURVEY				
			LINDA L. DAVIDSON ETUX	ROBERT H. GUNTHER ETUX			9-9-76	366	455-456	25		SUBD. No. 1				
			" " "	" " "			9-9-76	366	457-458	E-24		" " "				
12276	0.35		MARY JANE BLACKFORD	EVERETT BLACKFORD	0.35	✓	9-10-76	366	467-468							
			EVERETT BLACKFORD	MARY JANE BLACKFORD			9-10-76	366	469-470							
12276	0.12		ROBERT H. GUNTHER ETUX	VALERIAN M. BORGERT ETUX	0.12	✓	12-6-76	368	44-45	3			SUBD. No. 1			
			MEL P. DAVIDSON ETUX	ARNOLD S. ROSENFELD ETUX			1-12-77	368	536	4		" "				
			EDWARD I. SCHELLING ETAL	EDWARD I. SCHELLING ETAL			3-2-77	369	151-152	" Pt. 95 96, E-84						
12276	8.21		WARDEN H. IMMEL ETUX	NORMAN C. MILLISON ETUX	0.30	✗	3-28-77	369	530-531				NEW SURVEY			
12276	0.35		MARY ALICE WARNOCKE (De'd)	LEANDER C. WARNOCKE	0.35	✗	4-5-77	361	713	84-E						
			ALVA E. HULLINGER ETUX	RODNEY L. OPPERMAN ETUX			4-7-77	369	679-680	74 & 75		Lots 74 & 75				
12276	0.35		EVERETT BLACKFORD	VARDON L. SHEARD ETAL	0.35	✗	4-27-77	370	97-98							
			A. B. FINK ETUX	ANTHONY W. CRISH ETAL			5-23-77	370	477-478	Pt. 90 Pt. 91						
			LEE K. HASEBROOK (De'd)	PAUL A. HASEBROOK			7-15-77	371	533-534	Pt. 26		SEM. SUB. No. 1				
			HARRIETT E. THOMSON, TRUSTEE (RUSSELL O. THOMSON (De'd))	EDITH M. FOLKERTH			7-25-77	371	736-737	67						
			HARRIETT E. THOMSON	EDITH M. FOLKERTH			7-25-77	371	738-739	67						

STOKES TOWNSHIP
 SEMINOLE SHORES SUBDIVISION 1&2
 V.M.S. 12276
 SCALE 200 FEET TO THE INCH

PAUL A. HASENBROCK
 (7-15-77)

8.79
 33
8.46
 1.25
 8.21

See-J-74



Note:
 Lots 1 to 62 Subdivision No. 1
 Lots 63 to 116 Subdivision No. 2

WARDEN H. IMMELL ET UX
 (12-3-68)
 Sub. 27 - ~~8.24~~
 8.21
 7.91

ROBERT M. HIBBS
 BRUX
 (11-19-71)
 0.25 AC.
 HARRY J. FRY
 0.34 AC.
 10-28-75 ET UX
 0.25 0.33

MURRAY C. HILLISOL
 (3-24-77)
 0.30

MAURICE L. RHOADES ET UX
 (9-30-60)
 2.90
 + 2.576 AC - Lot 46-514
 3.1576
 + .26 AC - VACATED PARK
 3.4176
 - .91 AC - CRANBERRY Sub No. 1 (7-60-67)
 2.5076
 - 1.84 AC - CRANBERRY Sub No. 1 (4-68)
 0.6676
 .30 - JAMES E. DUFE ET UX (5-7-70)
 0.3676

CHESTER C. CARY (12-10-73)
 MARY H. CARY (8-2-67)
 Sub. 27

CHANNEL BETWEEN Sub No. 1
 & Sub. No. 2 = 0.34 AC.

SURVEY OR SECTION	SUB. NO.	NO. ACRES	GRANTOR	GRANTEE	ACRES TRANS'FRD	TRANS.	DATE OF TRANSFER	DEED		LOT NO.	SIZE		REMARKS
								VOL.	PAGE		FRONT	DEPTH	
12276		0.04 Ac. 46-418 0.1066 Ac.	DOUGLAS W. MILLHOFF	G. WILLIAM BLACK ETUX	0.04 Ac. 46-418 0.1066 Ac.	X	3-28-77	369	569- 571	46-418			
12277		0.06	DOUGLAS W. MILLHOFF	G. WILLIAM BLACK ETUX	0.06	X	3-31-77	369	590- 591				
12277		0.400	ROBERT L. BLACKBURN (DECD)	MILDRED L. BLACKBURN	0.400	X	7-11-77	371	435- 436				

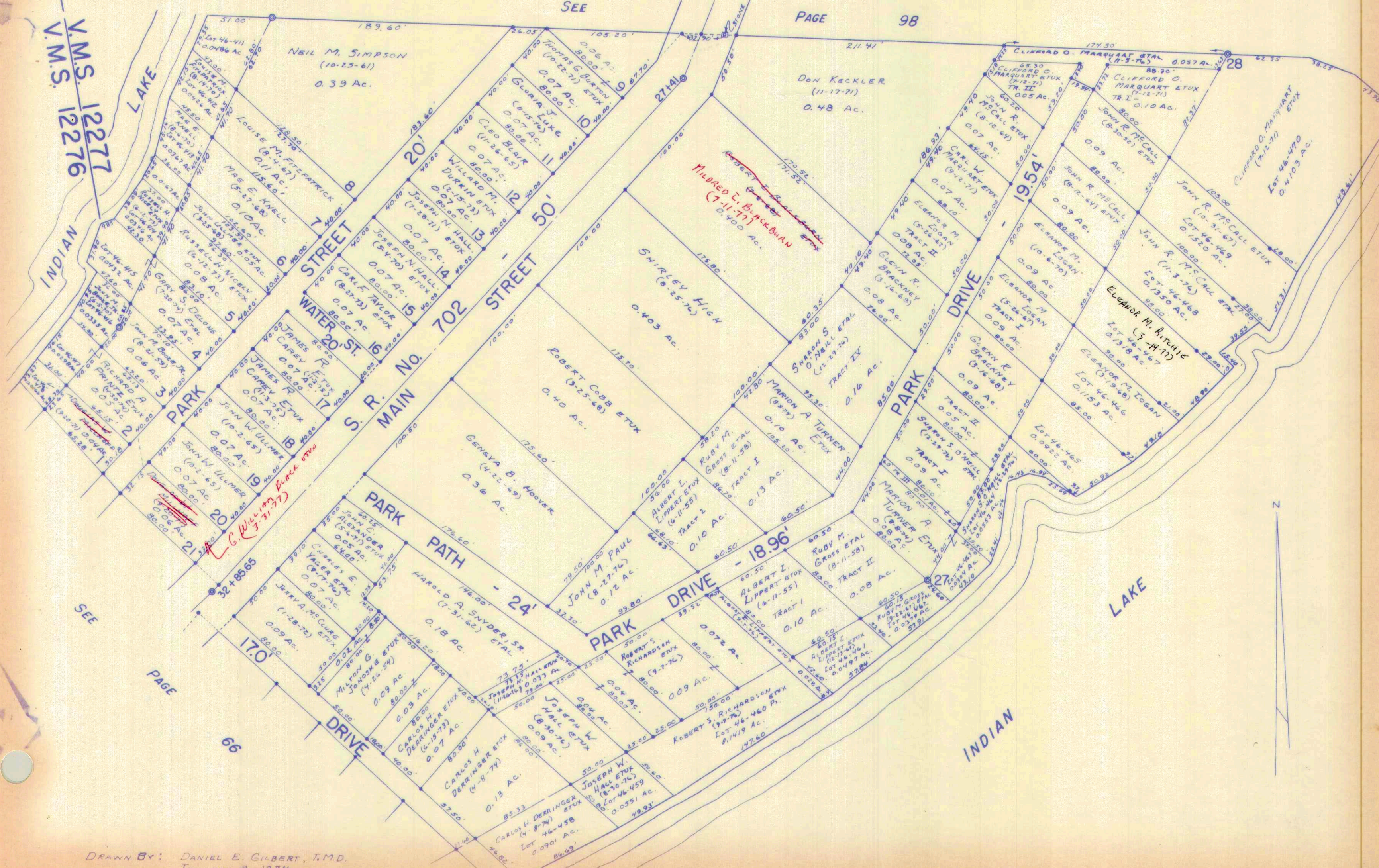
STOKES TOWNSHIP
TURKEY FOOT POINT
VIRGINIA MILITARY SURVEY NO. 12276 & 12277

SCALE: 1" = 60'

PAGE 98

SEE

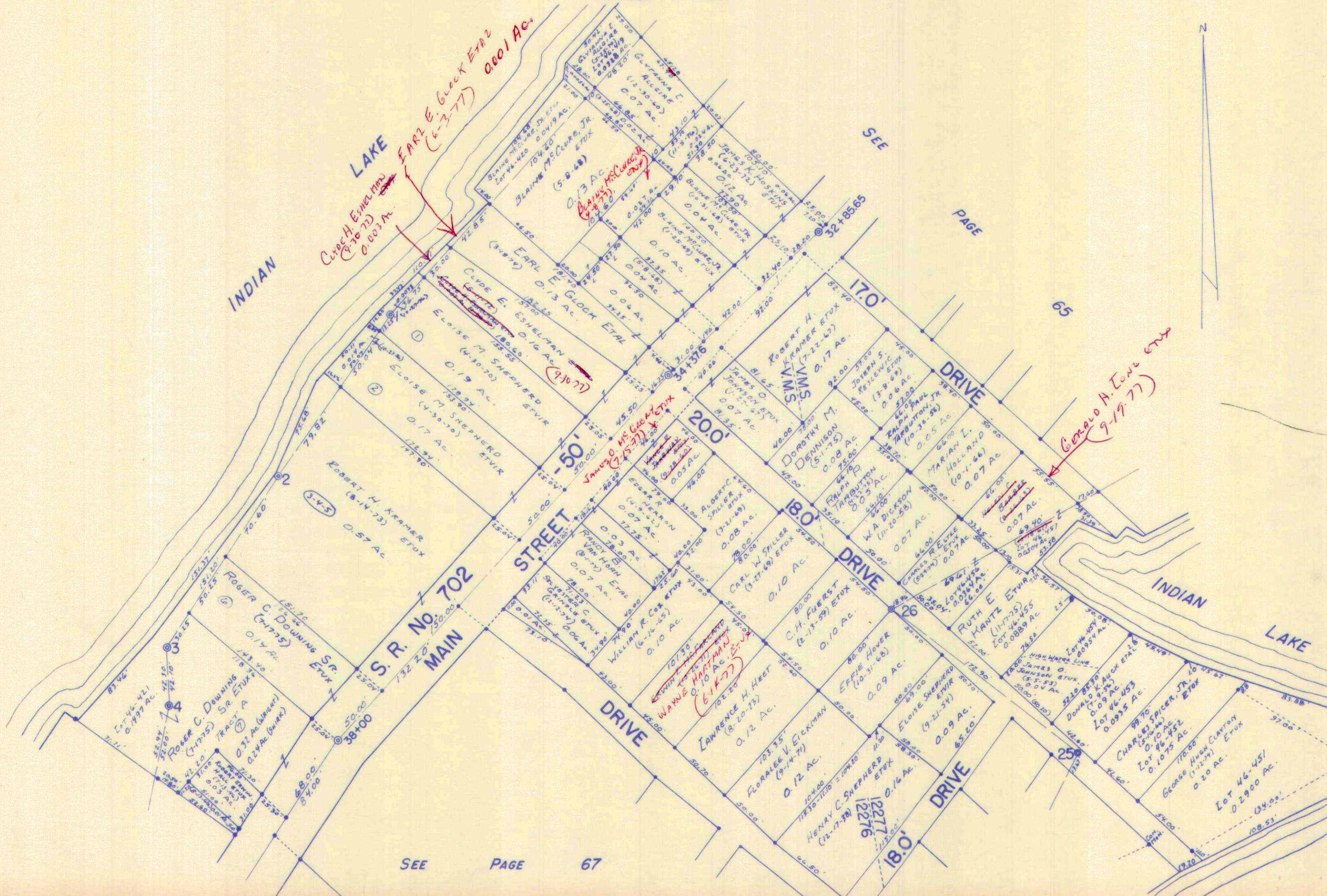
V.M.S. 12277
V.M.S. 12276



SURVEY OR SECTION	SUB. NO.	NO. ACRES	GRANTOR	GRANTEE	ACRES TRANS'FRD	TRANS.	DATE OF TRANSFER 1-26-77	DEED		LOT NO.	SIZE		REMARKS
								VOL.	PAGE		FRONT	DEPTH	
12276		0.07	GLYTANNA ALLAGIRE	G. WILLIAM BLACK ETUX	1.50 ^{sq} Ft.	X	3-28-77	369	592-593				New Survey
12276		0.474	ROGER C. DOWNING, SR. ETUX	BLAINE M. CLARE, JR. ETUX	0.027	X	4-8-77	369	698-699				New Survey
12276		0.01	STATE OF OHIO	EARL E. GLOCK ETAL	0.01	X	6-3-77	370	687-688	46-421			
12276		0.10	ERWIN L. MCFARLAND ETUX	WAYNE HARTMAN ETUX	0.10	X	6-14-77	370	887-888				
12276		0.05	VANCE R. JAKEWAY ETUX	JAMES O. M. GORRY ETUX	0.05	X	7-15-77	371	925-925				
12277	46-457	0.0504	HELEN C. BARBER ETUX ETUIR	GERALD H. LONG ETUX	0.07 0.0504	X	9-19-77	372	706-707				
12276	46-411 Pt.	0.003	STATE OF OHIO	CLYDE H. ESTHERMAN ETUX	0.003	X	9-30-77	372	746/748				
12274		0.16	HELEN L. ESTHERMAN (De'd)	CLYDE H. ESTHERMAN	0.16	X	9-30-77	372	749/750				

STOKES TOWNSHIP
TURKEY FOOT POINT
VIRGINIA MILITARY SURVEY NO. 12276 & 12277

SCALE: 1" = 60'



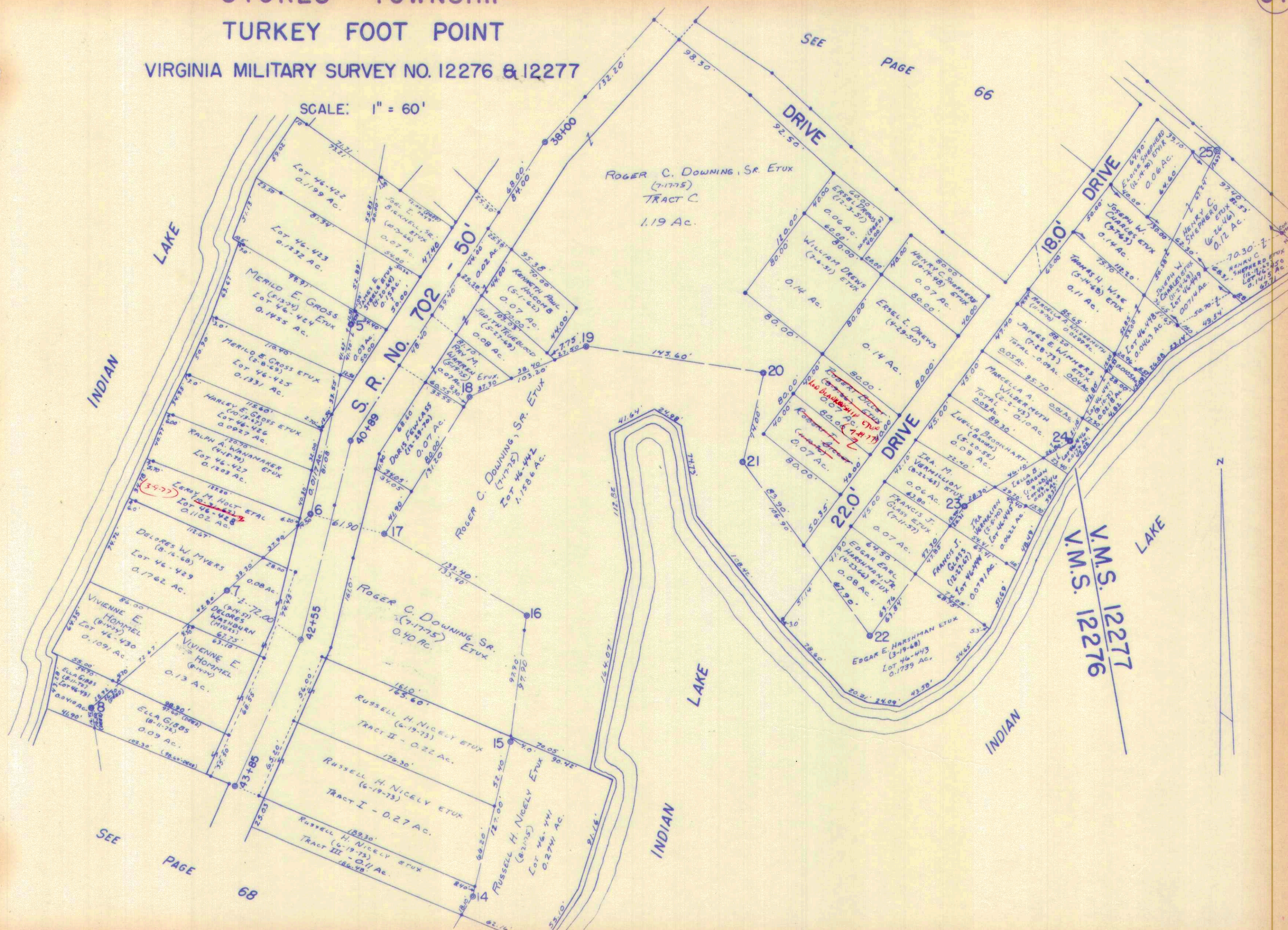
SURVEY OR SECTION	SUB. NO.	NO. ACRES	GRANTOR	GRANTEE	ACRES TRANS'FRD	TRANS.	DATE OF TRANSFER	DEED		LOT NO.	SIZE		REMARKS
								VOL.	PAGE		FRONT	DEPTH	

12276		0.1102	AVERY R. MURRAY DEL'D	LORENA MURRAY	0.1102	X	3-9-77	369	247 - 248				
12276		0.07 0.07	ROBERT T. BILLET	LON BLANKENSHIP ETUX	0.07 0.07	X	7-19-77	371	624 - 625				OND. 1/2 INT.

STOKES TOWNSHIP
TURKEY FOOT POINT
VIRGINIA MILITARY SURVEY NO. 12276 & 12277

SCALE: 1" = 60'

SEE PAGE 66
DRIVE

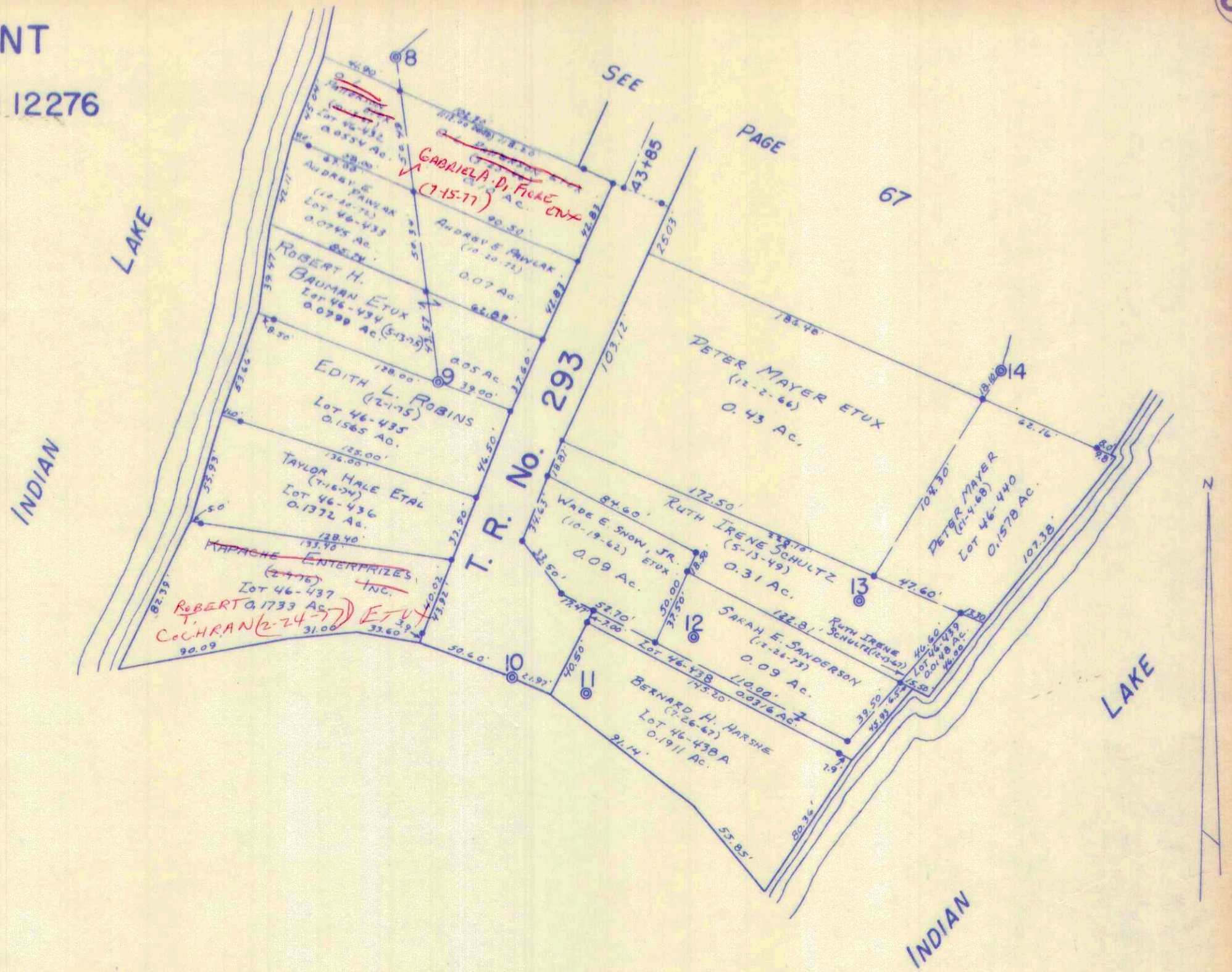


SEE PAGE 68

SURVEY OR SECTION	SUB. NO.	NO. ACRES	GRANTOR	GRANTEE	ACRES TRANS'FRD	TRANS.	DATE OF TRANSFER	DEED		LOT NO.	SIZE		REMARKS
								VOL.	PAGE		FRONT	DEPTH	
12276		46-437 0.1733	KAPACHE ENTERPRISES, INC.	ROBERT T. COLHRAN ETUX	46-437 0.1733	X	2-24-77	3689	978				
12276		0.344	ALVENA M. WAGNER	AUGUSTUS L. ROSS, JR. ETUX	0.344	X	5-10-77	370	262-284				
12276	46-432	0.110 0.0554	O. L. PATTERSON ETUX	GABRIEL A. DI FIORE ETUX	—	X	7-15-77	371	21-567	46-432			

STOKES TOWNSHIP
TURKEY FOOT POINT
VIRGINIA MILITARY SURVEY NO. 12276

SCALE: 1" = 60'



SURVEY OR SECTION	SUB. NO.	NO. ACRES	GRANTOR	GRANTEE	ACRES TRANS'FRD	TRANS.	DATE OF TRANSFER	DEED		LOT NO.	SIZE		REMARKS
								VOL.	PAGE		FRONT	DEPTH	

27-6-8		.58	CARL E. PICKERING ETUX	ARTHUR SHELLNBARGER	.58	✓	9-23-72	343	624				
27-6-8		.58	ARTHUR SHELLNBARGER	DOUGLAS E. WILCOX	.58	✓	4-4-74	353	264				
27-6-8		0.62	THE BELLEFONTAINE DEVELOPMENT CO.	ARTHUR SHELLNBARGER	0.62	✓	12-1-75	361	265 295 297				

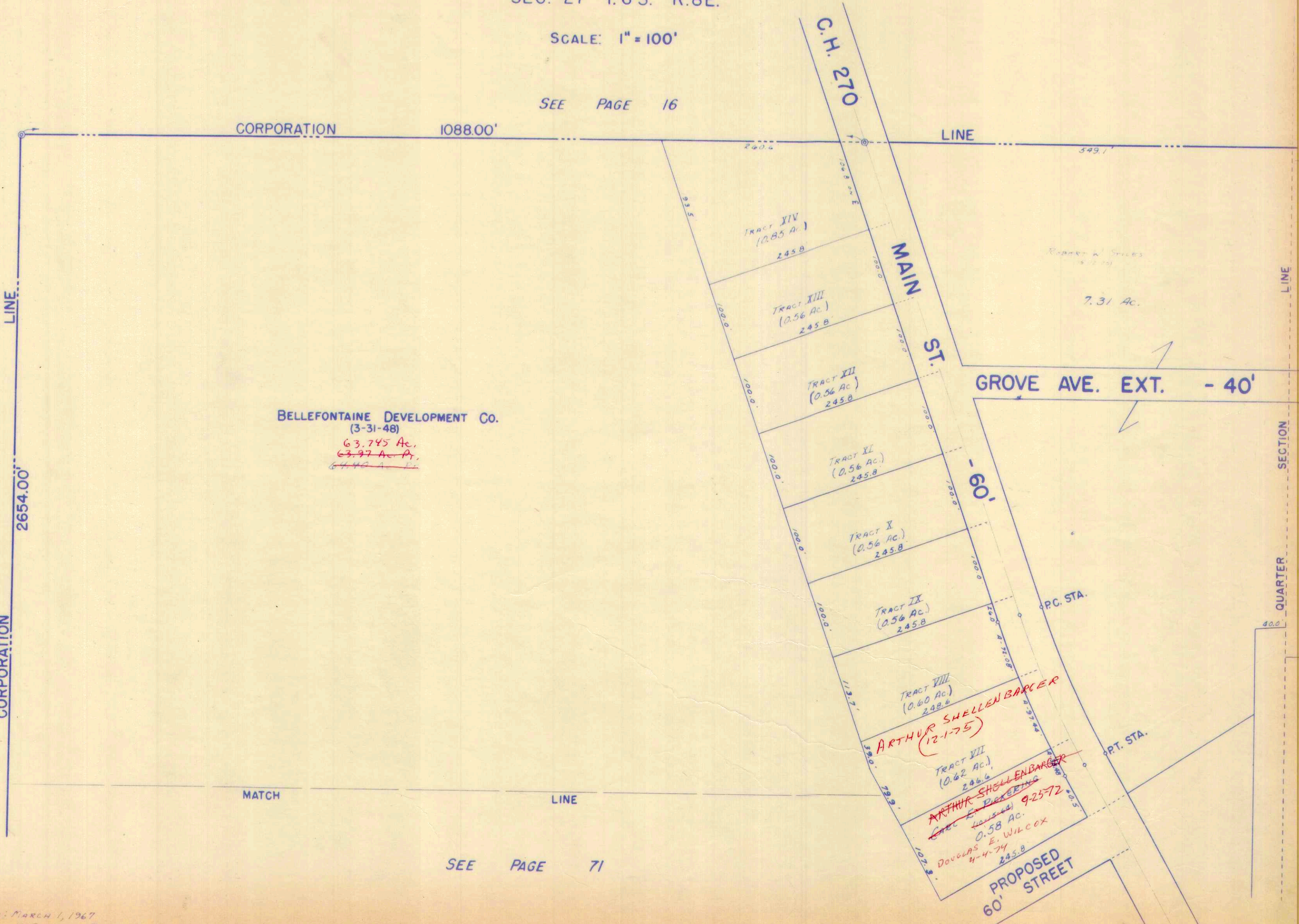
STOKES TOWNSHIP

LAKEVIEW CORPORATION

SEC. 27 T.6S. R.8E.

SCALE: 1" = 100'

SEE PAGE 16



BELLEFONTAINE DEVELOPMENT CO.
 (3-31-48)
 63.745 Ac.
 63.97 Ac. Pt.
 64.40 Ac. Pt.

ARTHUR SHELLENBARGER
 (12-1-75)

ARTHUR SHELLENBARGER
 9-25-72
 CARL E. DICKERSON
 4-15-74
 0.58 AC.
 DOUGLAS E. WILCOX
 4-4-74
 245.8

SEE PAGE 16

SEE PAGE 70

SEE PAGE 71

SURVEY OR SECTION	SUB. NO.	NO. ACRES	GRANTOR	GRANTEE	ACRES TRANS'FRD	TRANS.	DATE OF TRANSFER	DEED		LOT NO.	SIZE		REMARKS
								VOL.	PAGE		FRONT	DEPTH	
			WILLIAM R. KELLEY DEC'D	ELLEN KELLEY		✓	6-24-74	353	688-889	262			
			EMMA M. BIEDERMAN	MARSHALL BROWN		✓	7-3-74	353	897	553			
			ANTHONY W. WOLF	RAYMOND R. MILLER, SR. ETUX		✓	9-11-74	355	203	288			
			FLORENCE STAUFFER ETUIR	THOMAS L. NOTESTINE ETAL		✓	10-21-74	353	204	288			
			CHARLES W. RILEY (Dec'd)	MILDRED A. RILEY		✓	12-5-74	356	831-832	512, PT. 513	16.1	50'	
			CARL WATSON DEC'D	JUANITA WATSON		✓	1-9-75	356	378	218, 235, 236			
			RAY PHIPPS	THEODORE F. PETERMAN		✓	3-25-75	357	747	535			
			THEKLA CLECKNER	HAROLD HAROLD M. CLECKNER		✓	4-3-75	357	619-620	556, 557			
			MILDRED A. RILEY	JOHN EDWARD SCHELLENBERGER ETUX		✓	4-7-75	357	810	523			
			EVELYN L. VANSCHOYCK DEC'D	EVAN R. BURKHOLDER ETUX		✓	5-15-75	358	832	218, 235, 236			
			EVA L. CHILES (Dec'd)	PAUL CHILES		✓	5-30-75	358	397-400	597			
			MILDRED E. MUCHMORE	JOHN THOMAS HARFORD ETUX		✓	7-14-75	359	607-610	586, 587, 588			
			MARY JANE RAIFF ETAL	CHARLES CRAMPTON ETAL		✓	8-5-75	359	268	215, 216, 224			
			CLARENCE S. SHAW ETUX	ELIZABETH FARMER		✓	12-8-75	361	550-553	225, 226			
			ELIZABETH FARMER	RICHARD C. LINEBAUGH ETUX		✓	12-8-75	361	407-409	N. Pt. 220			
			ALLEY CONVEYANCE VACATION	ORD. No. 645 (9-15-1975)		✓	2-9-76	362	410	N. Pt. 220			
			LUETTA E. MATTHEWS	EUGENE COUCH ETUX		✓	2-10-76	362	172-173				12' ALLEY
27-6-8		3,457	LILIAN ECKE	EDITH FOCHT	3,457	✓	4-23-76	363	177	524			NOT TRANSFER
27-6-8		3,457	DIXIE NEELY	" "	3,457	✓	4-23-76	363	256-257				
27-6-8		3,457	EDITH FOCHT	WALLACE H. MCARTHUR ETUX	3,399	✓	4-26-76	363	260-263				NEW SURVEY QUIT CLAIM DEED UND $\frac{2}{3}$ INT.
			MARSHALL B. HILL ETUX	ROSE MARIE SAWYERS ETAL		✓	5-6-76	363	264-269	547, 548			
			NEVIN B. BAICHLY ETUX	ROY NICHOLS ETAL		✓	6-28-76	365	479-480	522			
			GEORGE R. DAVIS ETUX	KENNETH H. GILROY ETAL		✓	10-15-76	367	69-70	519			
			CARL L. PEARSON ETUX	JOSEPH FLOYD CALLAHAN		✓	11-16-76	367	33-34	529, 530			
			WILLIAM E. BREWER ETUX	VAUGHN CARMEAN ETUX		✓	12-9-76	368	681-682	285			
			NELLIE C. HANNAUER MORBITZEN (Dec'd)	CARL W. SPILLER ETUX		✓	1-18-77	368	96-97	286-287			
			LOUISE ZENAROLLA	JOHN H. KELLY		✗	2-24-77	369	597	571, 572			
			EUGENE COUCH ETUX	THOMAS J. SMITH ETAL		✗	3-16-77	369	96	524			
			MERL R. TRUESDALE (Dec'd)	ANITA C. TRUESDALE		✗	4-20-77	369	364	551-552			
			JOHN E. MOORE ETUX	RUSSELL D. ADKINS		✗	4-21-77	369	928-929	534			
			ANITA TRUESDALE	RICHARD L. TAYLOR ETUX		✗	4-25-77	370	942	551, 552			
			NORRIS E. (EDWARD) SANDERS (Dec'd)	MARY I. SANDERS		✗	4-26-77	370	5-6	276-515			
			Marshall Brown etux	Elva Brandeberry		✗	6-10-77	370	50-51	553			
			WILBUR FINKENBINE ETUX	JAMES L. BRUNSON ETUX		✗	6-30-77	371	848-849	594-595			
			MERLE MILLER	WILLIAM ALLEN HERO ETUX		✗	7-12-77	371	179-181	227-228-229			
			Bernice Howard etux	Raymond B. Crouse etux		✗	7-27-77	371	477-478	237, 238			Cottage Grove Add.
			MARY I. SANDERS	IDA E. BUMGARDNER		✗	8-22-77	372	785-786	276			
			RUSSELL D. ADKINS ETUX	HAROLD F. BOSSE		✗	8-23-77	372	174	515			
			GEORGE H. WELLS ETUX	WILLIAM A. FUNK ETUX		✗	9-28-77	372	239	534			
								690-891	PT. 596	43.70	55.53'		

STOKES TOWNSHIP

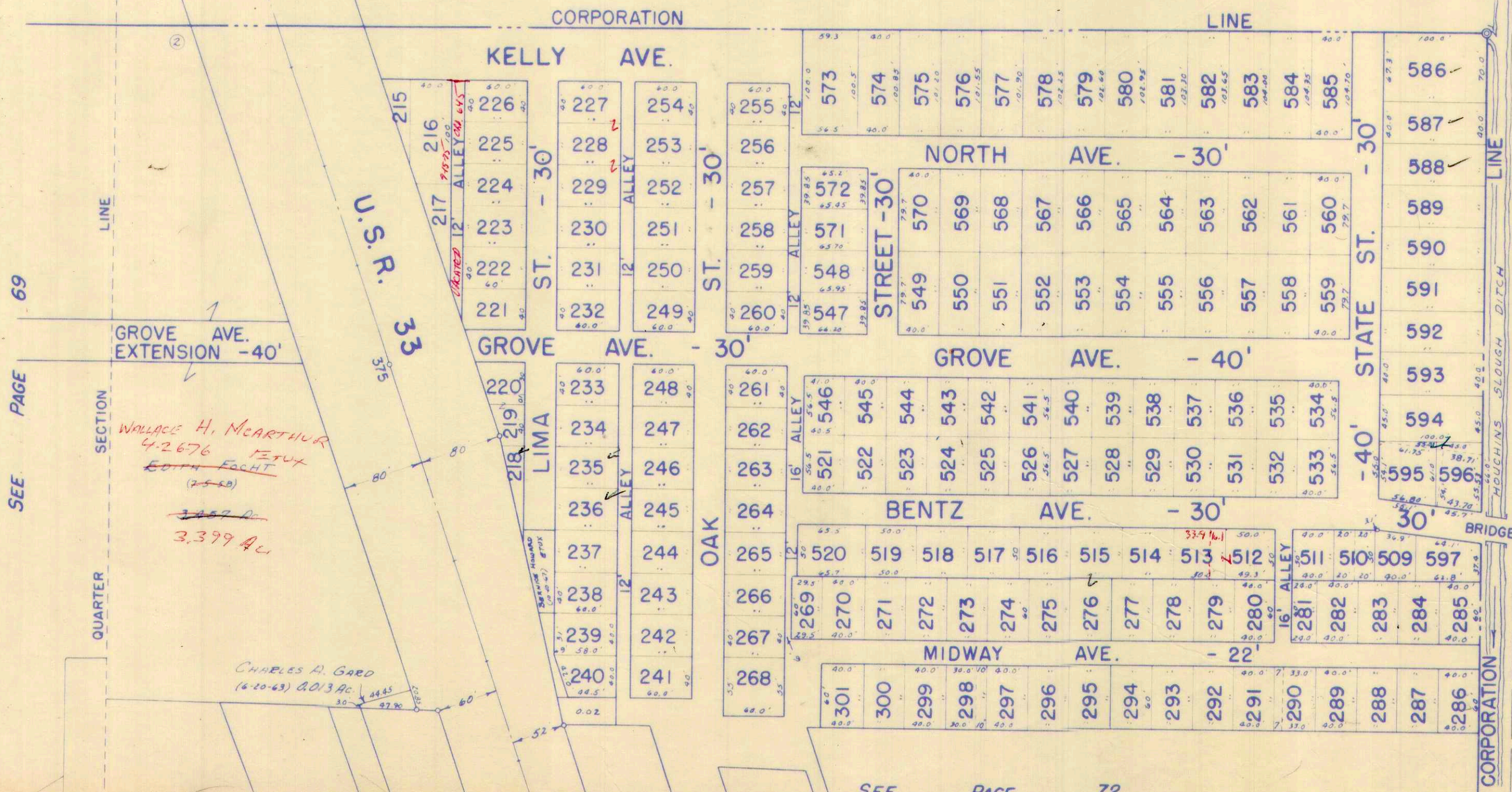
LAKEVIEW CORPORATION

SEC. 27 T.6S. R.8E.

SCALE: 1" = 100'

LOTS 215 TO 268 - COTTAGE GROVE ADDITION.
LOTS 269 TO 301 - KELLY ADDITION.
LOTS 509 TO 597 - NICHELSONS FIFTH ADDITION.

SEE PAGE 16



SEE PAGE 69

WALLACE H. MCARTHUR
4-26-76
EDITH FOCHT
(2550)
3.399 AC

CHARLES A. GARD
(6-20-63) 2.013 AC

50.0
33.8
16.1

SEE PAGE 72

SURVEY OR SECTION	SUB. NO.	NO. ACRES	GRANTOR	GRANTEE	ACRES TRANS'FRD	TRANS.	DATE OF TRANSFER	DEED		LOT NO.	SIZE		REMARKS
								VOL.	PAGE		FRONT	DEPTH	
27-6-8		0.56 0.28	L. H. NIECE ETUX	EILEEN M. RAYNE	0.56 0.28	✓	4-26-71	334	790-791		150.0'	245.8'	
27-6-8		0.56 0.28	EILEEN M. RAYNE ETUW	MARIE E. NIECE ETAL	0.56 0.28	✓	4-26-71	334	792-793		150.0'	245.8'	
27-6-8		0.89	FRANK W. EVANS ETUX	HENRY WEISZ	0.89	✓	7-28-71	336	284-286				
27-6-8		0.89	HENRY WEISZ	FRANK W. EVANS ETUX	0.89	✓	7-28-71	336	284-286				
27-6-8		0.56	LARRY E. STEENROD ETUX	RICHARD W. SARVEN ETUX	0.56	✓	11-4-76	367	420				

STOKES TOWNSHIP

LAKEVIEW CORPORATION

SEC. 27 T.6S. R.8E.

SCALE: 1" = 100'

SEE PAGE 69

MATCH

LINE

LINE

16

PAGE

2654.0'

SEE

CORPORATION

BELLEFONTAINE DEVELOPMENT CO.
(3-31-48)

*63.745 Ac.
63.97 Ac. Pt.
44.46*

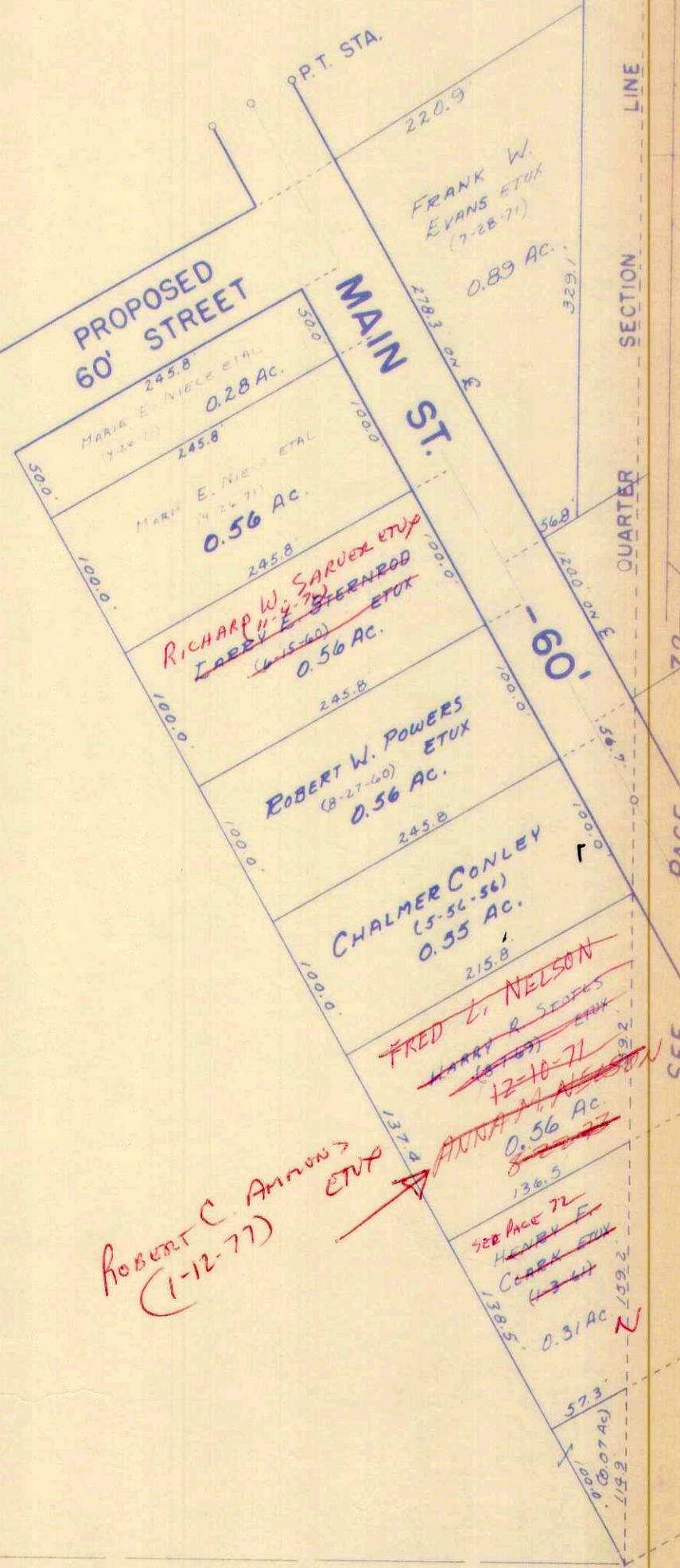
MATCH

LINE

SEE

PAGE

73



SURVEY OR SECTION	SUB. NO.	NO. ACRES	GRANTOR	GRANTEE	ACRES TRANS'FRD	TRANS.	DATE OF TRANSFER	DEED		LOT NO.	SIZE		REMARKS
								VOL.	PAGE		FRONT	DEPTH	
			STEPHEN SARAPATA	DORA LEE TULLIS		✓	2-11-74	351	285-286	PT. 190	35	34	
			VERNA J. MAXWELL	MADGE ROBERTS		✓	2-11-74	351	291-292	PT. 192	35	46	
			MADGE ROBERTS	VERNA J. MAXWELL ETAL		✓	2-11-74	351	293-294	PT. 192	46	80	
			EWART JOHNSTON	EWART JOHNSTON ETUX		✓	2-26-74	351	471-472	PT. 49, 50, 51	46	80	
			EDWARD E. SMITH ETUX	2 J SUPPLY INC.		✓	3-7-74	351	595	PT. 208	25'	50'	
			KENNETH E. HART ETUX	JOHN M. LESLIE ETUX		✓	4-5-74	352	146-147	PT. 506 5/2, 507 & 508			
			GLADYS S. KELLIS	WILSON ELLIOTT ETUX		✓	4-11-74	352	213	212 Pt.	36'	110.0	EAST SIDE
27-6-8		0.07+0.07 0.14	FLORENCE L. WASSON DEC'D CARL J. MORBITZER (DEC'D)	ROBERT D. WASSON ALICE E. AUGUSTINE MORBITZER	0.07+0.07 + 0.14	✓	5-6-74	352	714	493, 494			
			THE METROPOLITAN BANK OF LIMA, OHIO, TRUSTEE	REALTY RESOURCES VI, LTD.		✓	5-14-74	352	863-864	47 Pt.	43	150	
27-6-8		.12	JOHN MAX ELEY ETUX	TRUSTEES, CHRIST UNITED METHODIST CHURCH		✓	6-10-74	353	417-418	404, 405, 406, 407 408, 409, 470, 471			
			ANNA M. MASTERS	GEORGE W. TULLY ETUX	.03	✓	7-1-74	353	863				
			ETTA SLOAN ETAL	RUSSELL LAME ETUX		✓	8-5-74	354	496	75, 76			
			2 J SUPPLY, INC.	ELMER E. TIDD		✓	8-5-74	354	492-493	PT. 208	25'	50'	
			LEE COBB ETUX	WALLACE M. SMITH ETUX		✓	8-9-74	354	567	478, 479 480			
			LACY E. PHIPPS ETUX	DON E. VOSS ETUX		✓	8-14-74	354	618	PT. 452	33'	80'	
27-6-8		.14	HELEN MARIE JENKINS DEC'D	DONALD E. JENKINS		✓	8-26-74	354	796-797	193, PT. 192	4'	80'	
			ROY H. WAGSTAFF DEC'D	EDWIN M. WAGSTAFF	.14	✓	8-26-74	354	815-817				
27-6-8		.09	DONALD E. JENKINS ETUX	EVERETT H. MADDEN ETAL		✓	9-10-74	355	168-169	193, PT. 192	4'	80'	
			ANNA M. MASTERS	CARL L. SIZEMORE ETUX	.09	✓	9-17-74	355	322-323				NEW SURVEY
27-6-8		.174	ADA B. WREN	DALLAS E. CARLE ETUX		✓	10-18-74	355	783-784	PT. 459			
			EDWIN F. JOHNSON	GERALD N. WILSON	.174	✓	10-31-74	355	971				
			CYNTHIA C. BURRIS	DAVID A. BURRIS		✓	1-9-75	356	755-756	214			
			GERALD RAY BROCKMAN ETUX	ALICE I. HUDSON		✓	2-4-75	357	71-72	PT. 454	33'	80'	
			AUDUS E. HALL ETUX	MILDRED A. LINE		✓	2-26-75	357	288	202			
			WILSON ELLIOTT ETUX	HARRY EMERSON TAYLOR ETUX		✓	3-17-75	357	516	PT. 212	36'	102'	36' OFF E. END
			DWIGHT L. FERGUSON ETUX	THE FARMERS BANKING CO.		✓	4-4-75	357	811	194			
			HAZEL K. MCWADE	EUNICE M. BURRIS		✓	4-10-75	357	889-890	213			
			GRACE MCKERCHER CARTER	DON TEMPLE ETUX		✓	6-18-75	358	904-905	496, 497			
			DALLAS E. CARLE ETUX	DON E. VOSS ETUX		✓	7-17-75	359	211	PT. 459			S. PT.
			CARL W. SPILLER ETUX	MICHAEL B. BROWN ETUX		✓	8-28-75	359	910-911	198, S. 1/2 OF 199 N. 1/2 OF 197			
			REALTY RESOURCES, VI, LTD.	THE FARMERS BANKING CO.		✓	8-29-75	359	937-938	PT. 47			
			RAYMOND D. GRUMBLING, SR. ETUX	HERBERT C. HOOKER ETUX		✓	9-2-75	359	940	S. PT. 190 S. PT. 191			
27-6-8		0.08	ALICE E. AUGUSTINE MORBITZER	PATRICIA ELDER	0.05	✓	12-19-75	361	585-587				NEW SURVEY
		0.07	ADA M. SIEBERT	ROBERT V. MADDEN	0.006	✓	3-8-76	362	596-597				NEW SURVEY
			FARMERS BANKING Co.	WALTER R. WATKINS II ETUX		✓	3-10-76	362	532-534	194			
27-6-8		0.07	CHARLES A. SIEBERT (DEC'D)	ADA M. SIEBERT	0.07	✓	3-10-76	362	595				
27-6-8		0.045	SARAH ETHEL MEDANIELS	GEORGE M. PALMER	0.045	✓	3-30-76	362	766-767				PT. VACATED STREET
27-6-8		0.01	ROY H. WAGSTAFF (DEC'D)	EDWIN M. WAGSTAFF	0.01	✓	4-20-76	363	275-277				
27-6-8			LILLIAN ECKE	EDITH FOGHT		✓	4-23-76	363	256-257	488			
			DIXIE NEELY	EDITH FOGHT		✓	4-23-76	363	260-263	488			
			EDITH FOGHT	WALLACE H. MCARTHUR ETUX		✓	4-26-76	363	264-269	N. PT. 488			
27-6-8		0.045	JOHN ANDERSON	JOHN M. ANDERSON ETAL		✓	6-17-76	364	731	PT. 82-PT. 83			MIDDLE 52'
			JOHN L. FRY	AFFIDAVIT	0.045	✓	8-10-76	365	729				No TRANSFER
			THE FARMERS BANKING Co.	ROGER DALE AOKINS ETUX		✓	8-12-76	365	775-776	47 Pt.			
27-6-8		0.045	GEORGE M. PALMER (DEC'D)	JOSEPH MESSAROS	0.045	✓	8-16-76	366	20-23	PT. 82-PT. 83			
27-6-8		0.71	ANNA M. NELSON	ROBERT C. AMMONS ETUX	0.71	✓	1-12-77	368	525-528				

SURVEY OR SECTION	SUB. NO.	NO. ACRES	GRANTOR	GRANTEE	ACRES TRANS'FRD	TRANS.	DATE OF TRANSFER	DEED		LOT NO.	SIZE		REMARKS
								VOL.	PAGE		FRONT	DEPTH	
			JOSEPH MESSAROS	JAMES A. MADEWELL ETAL		X	3-8-77	369	220 - 221	PT. 82, 83			PT. VACATED STREET
			Elgin L. Fogt (decd.)	Hilda Fogt		X	6-30-77	371	128 - 129	472, 475, 476			
			Kenneth Hull Post # 752 AMERICAN LEGION	OHIO DISTRICT MISSIONARY CHURCH		X	7-20-77	371	660 - 661	52A, 53			
		0.38 0.31	BETTY A. HERSH DEC'D	RAY E. HERSH	0.38 0.31	X	7-27-77	371	799 - 801	PT. O.L. 4			
			C. R. CAPPEL ETAL	MYRON L. VANHORN (NO TRANSFER)	0.38 0.31	X	8-18-77	372	149	442, 443			
			IVAH MAE LUSE ESTATE	LEONARD K. BERTRAND		X	8-19-77	372	167 - 168	442, 443			
			MICHAEL BROWN ETAL	CHARLES B. FISHER ETUX		X	8-22-77	372	190 - 191	198 PT. 197 PT. 199			

SURVEY OR SECTION	SUB. NO.	NO. ACRES	GRANTOR	GRANTEE	ACRES TRANS'FRD	TRANS.	DATE OF TRANSFER	DEED		LOT NO.	SIZE		REMARKS
								VOL.	PAGE		FRONT	DEPTH	
27-6-8		0.17 Ac.	W. D. WHELAN ETUX	HUGH OAKS ETAL	0.17 Ac.	✓	4-19-71	334	660-661		48.6	152.0'	
27-6-8			Jola Hughes + Harold Hughes (Hec husband)	Lee Cobb ETUX		✓	5-10-71	339	971	478-479-480	120.0		
72 27-6-8			CHRIST UNITED METHODIST CHURCH	JOHN D. HERREN. ETUX		✓	7-2-71 5-15-71	335	996	448-449			LAKEVIEW.
72 27-6-8			SAMUEL E. CHICK ETUX	WILSON ELLIOTT ETUX		✓	7-22-71	336	266	505-25 OFF NE 1/4 506			"
72 27-6-8		2.16 Ac.	FRANK W. EVANS ETUX	HENRY WEISZ	2.16	✓	7-28-71	336	284-286				"
27-6-8		2.16	HENRY WEISZ	FRANK W. EVANS ETUX	2.16	✓	7-28-71	336	284-286				"
27-6-8			DENNIS J. BAYHAN ETUX	GERALD RAY BROCKMAN ETUX		✓	8-9-71	336	443	434 PT. 38' OFF S. SIDE 434			"
72 27-6-8			RANDOLPH CLARENCE SROWFE DEC'D	THELMA NETTIE PALMER		✓	9-20-71	337	14-15	206			"
			JAMES V. MODAFFERI ETUX	RAYMOND STANIFORD ETUX		✓	9-28-71	337	135	194			"
			WILLIAM EDWARD BURGER ETUX	KENNETH E. HART ETUX		✓	10-4-71	337	222-223	506 5/2 507-508			"
27-6-8			HELEN KELLEY DEC'D	STEPHEN J. KELLEY ETAL		✓	10-7-71	337	281-282	5 1/2 - 206			"
			GEORGE A. DAGUE	MINA E. DAGUE		✓	10-18-71	337	435-436	202			"
27-6-8			JAMES F. TAYLOR ETUX	ROBERT V. MADDEN ETUX	0.07	✓	12-2-71	338	117-118				"
27-6-8			HARRY R. STOTTS ETUX	FRED. L. NELSON	0.15 0.56	✓	12-10-71	338	257-259				"
			THEODORE MAY	THE METROPOLITAN BANK OF LIMA, OHIO, TRUSTEE		✓	12-27-71	338	378-378	47 Pt	43	150	
			WILFRED E. BRACKNEY ETUX	WILLIAM L. HEMPKER		✓	12-28-71	338	391-393	481-482			
			MARY L. RINEHART	LUCILLE SANDERS		✓	5-24-72	339	528	493-494			LAKEVIEW
			MINA EDAGUE	ALDUS E. HALL ETUX		✓	6-8-72	340	846	202			"
			HUGH OAKS ETAL	FRANCIS L. LIST ETUX	0.17	✓	6-9-72 5-24-72	340	856				"
			CHARLES J. EDWARDS ETUX	MARY I. HARRIMAN		✓	6-27-72	341	231	195, 196 S. PT. 197			
			MARY I. HARRIMAN	DOROTHY MAE EDWARDS		✓	6-27-72	341	235	195			
	44		MILoS, GILKERSON ETUX	WILBER I. KAUFFMAN ETUX	44	✓	8-4-72	342	184- 185	77, 78, 79, 80, 81			
			MILDRED J. LUCAS	WILLIAM L. HEMPKER		✓	8-14-72	342	349- 350	461, 482			
			LUCILLE SAUNDERS ETUX	ROBERT D. WASSON ETUX		✓	8-18-72	342	404- 405	493, 494			
			EDWARD E. SMITH ETUX	LEO H. SCHAAF ETUX		✓	9-6-72	342	723	209			
			WILSON ELLIOTT ETUX	WESLEY I. JENKS ETUX		✓	9-7-72	342	843- 844	505 PT. 506			
	106.12		DONALD W. MASTERS DEC'D	ANNA M. MASTERS	106.12	✓	9-27-72	343	91-92				
			WAYNE V. NORVIEL ETUX	HELEN M. BARNES ETUX		✓	11-3-72	343	637- 638	PT. 453, PT. 454			
			AVERY C. KAUFFMAN ETUX	CARL W. SPILLER ETUX		✓	11-3-72	343	691- 692	198, 199, PT. 197			
	1.05		ZESLIE D. PICKERING ETUX	HERBERT T. PENCE ETUX	1.05	✓	1-15-73	344	781- 782				
			WILLIAM J. KELLEY ETUX	ALICE M. SCHURTZINGER ETAL		✓	3-15-73	345	693- 695	5 1/2 OF 206 +			
			STEPHEN J. KELLEY ETUX	"	"	✓	3-15-73	345	688- 689	5 1/2 OF 206 +			
			HELEN M. KREBS ETUX	"	"	✓	3-15-73	345	696- 697	5 1/2 OF 206 +			
			ROBERT W. KELLEY	"	"	✓	3-15-73	345	700-1	5 1/2 OF 206 +			
			ALFRED FRED BYERS DEC'D	ETTA SLOAN ETAL		✓	3-26-73	345	858- 859	75, 76 +			
27-6-8	64	0.31	HENRY F. CLARK ETUX (SHERIFFS DEED)	RAY E. HERSH ETUX	0.31	✓	4-2-73	345	949- 957	OUTLOT NE 1/4 PT X 0.38 AC.			
			JAMES V. MODAFFERI ETAL (SHERIFFS DEED)	THE FARMERS BANKING CO.		✓	4-3-73	346	38- 40	S. PT. S. PT. X 190, 191			
			RAYMOND STANIFORD ETAL	"	"	✓	4-3-73	346	35- 37	194 X			
			MARY I. HARRIMAN	CHARLES J. EDWARDS		✓	4-27-73	346	525	196, S. PT. 197 X			
			N. FERMON BARNES ETUX	KENNETH HULL POST No 252 - AMER. LEGION		✓	6-7-73	347	361- 361	52 Pt. X			
			HILDA WESNITZER	" " " " " "		✓	6-7-73	347	368- 369	53 Pt. X			EX. 65' OFF S. SIDE
			THE FARMERS BANKING CO.	DWIGHT L. FERGUSON ETUX		✓	7-9-73	347	905- 906	194 X			
			HELEN MARGARET ARCHER	LARRY G. WELNITZ ETUX		✓	7-17-73	348	67- 67	501, PT. 500 +			
	136 115		FRED E. NELSON DEC'D	ANNA M. NELSON	56.15	✓	8-22-73	348	867- 871				
			CARL W. SPILLER ETAL	EDITH FOCHT		✓	11-5-73	350	30-31	N. 1/2 OF 199 X			ALSO INTR. IN VACATED ALLEY
			HELEN M. BARNES ETUX	CAROL K. FERRELL		✓	11-23-73	350	247- 248	453 Pt. - 5/2 454 Pt. - 7' N. X	27.0	90.0'	
			THE FARMERS BANKING CO.	RAYMOND D. GRUMBING SR. ETUX		✓	11-26-73	350	279- 280	PT. 190 PT. 191 X			

STOKES TOWNSHIP

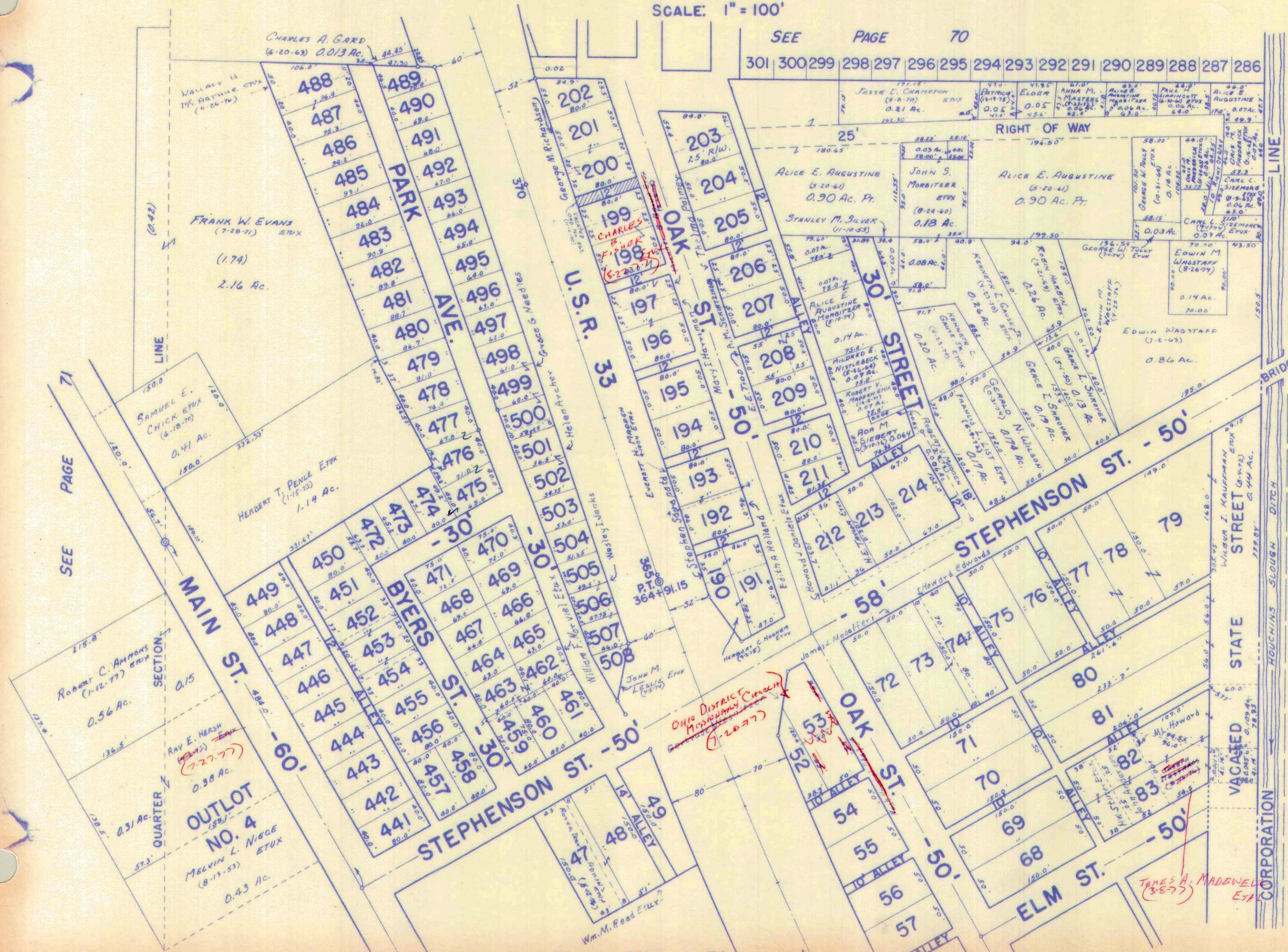
LAKEVIEW CORPORATION

SEC. 27 T.6S. R.8E.

SCALE: 1" = 100'

SEE PAGE 70

301 300 299 298 297 296 295 294 293 292 291 290 289 288 287 286



SEE PAGE 71

SEE PAGE 74

S.R. 235

LOTS 47 TO 84 - STEPHENSONS ADDITION.
LOTS 190 TO 214 - MARSHALLS ADDITION.
LOTS 441 TO 508 - NICHALSON ADDITION NO. 4.

DRAWN: MARCH 2, 1967
DANIEL E. GILBERT, TMD.

SURVEY OR SECTION	SUB. NO.	NO. ACRES	GRANTOR	GRANTEE	ACRES TRANS'FRD	TRANS.	DATE OF TRANSFER	DEED		LOT NO.	SIZE		REMARKS
								VOL.	PAGE		FRONT	DEPTH	
27-6-8		0.52	Robert C. Beck ETUX	Eileen M. Rayne	0.52	✓	6-1-71	335	284-285				Likeview
27-6-8		0.52	Eileen M. Rayne ETUX	Robert C. Beck	0.52	✓	6-1-71	335	286-287				"
27-6-8		0.52 65.95	BELLEFONTAINE DEVELOPMENT Co.	RAY E. HARFORD ETUX	0.66	✓	8-13-71	336	537-538		125.0	230.0	
27-6-8		0.52 65.26	BELLEFONTAINE Co.	LARRY A. LINE ETUX	0.43	✓	2-8-72	338	871-872				" CORP
27-6-8		64.83	BELLEFONTAINE DEV. Co.	RALPH J. MILLISOR ETUX	0.43	✓	2-22-72	339	47-47		125.0'	150.0'	" "
27-6-8		64.40	BELLEFONTAINE DEV. Co.	JAMES ELDON WILLIAMS ETUX	0.43	✓	8-14-72	339	372-374		125.0	150.0'	
27-6-8		.53	ARTHUR SHELLNBARGER	CLOYCE J. PARISH	.53	✓	7-10-72	341	465-466				
27-6-8		0.52 63.970	BELLEFONTAINE Dev. Co.	EDWARD O. RINGLAND ETUX	0.225	✓	9-12-72	342	823		62.5	150.0	New Survey
27-6-8		0.43, .215	BELLEFONTAINE DEV. Co.	M. LEE VAN HORN ETUX	0.43, .215	✓	9-12-72	342	832-834				
27-6-8		0.43	LARRY A. LINE ETUX	LARRY A. LINE	0.43	✓	12-7-73	350	496-497				
27-6-8		.52	JAMES B. KELLEY ETUX	HOWARD C. BLACKBURN ETUX	.52	✓	12-12-73	350	531-532				
27-6-8		0.466	Ray E. Harford etux	Helen M. Barnes et ux	0.466	✗	4-18-77	369	889-890				
27-6-8		0.43			0.43	✗							
27-6-8		0.225	EDWARD O. RINGLAND ETUX	MARK S. VAN HORN ETUX	0.225	✗	5-23-77	370	456-457				

STOKES TOWNSHIP

LAKEVIEW CORPORATION

SEC. 27 T.6S. R.8E.

SCALE: 1" = 100'

SEE PAGE 71

MATCH

LINE

BELLEFONTAINE DEVELOPMENT CO.
(3-31-48)

63.745 Ac. Pr.

26540'

LINE

16

PAGE

SEE

CORPORATION

LARRY A. LINE ETUX (2-18-72) 0.43 Ac.	JAMES ELDON WILLIAMS ETUX (3-14-72) .43 Ac.	RALPH J. MILLISOR ETUX (2-22-72) 0.43 Ac.	HOWARD C. BLACKBURN ETUX (12-7-73) 0.52 Ac.
---	---	---	---

MARK S. VAN HORN (5-23-77) ETUX EDWARD O. ENGLAND ETUX (2-9-66) 0.43 Ac.	EDWARD O. RIMMEL ETUX (10-17-72) 0.215 Ac.	M. LEE VAN HORN ETUX (9-12-72) .43 Ac.	ROBERT C. BECK (6-1-71) 0.52 Ac.
--	---	---	-------------------------------------

FRY E. MARLBARD ETUX (8-13-77) Helen M. Barnes (2-18-77) 0.66 Ac. et aux	JAMES SCHAUZ ETUX (10-24-58) 0.46 Ac.	CLAYCE D. PARISH (7-10-72) 0.45 Ac.	FRANK W. EVANS (5-7-65) ETUX 0.79 Ac.
---	--	--	--

PROPOSED STREET - 60' 0.93 AC.

VILLAGE OF LAKEVIEW (2-15-64)

NORMAN E. ARMSTRONG (4-1-70) 1.02 Ac.	BOARD OF EDUCATION 3.09 Ac.	BOARD OF EDUCATION 6.16 Ac.
HOWARD E. HOLSBURY (8-11-70) ETUX 1.02 Ac.		
NORMAN E. ARMSTRONG (4-1-70) 0.53 Ac.		
HOWARD E. HOLSBURY (8-11-70) ETUX 0.53 Ac.		

CORPORATION

C.H. 82 - 60'

664.90'

LINE

LAKE AVE. - 55'

SEC. 27 T.6S. R.8E.
SEC. 34 T.6S. R.8E.

SEE

PAGE

23

PINE ST.
50'

SEE

PAGE

75

JERVIS ST.
50'

CHURCH ST.

QUARTER

623.40'

SECTION

SEE

PAGE

74

LINE

73

SURVEY OR SECTION	SUB. NO.	NO. ACRES	GRANTOR	GRANTEE	ACRES TRANS'FRD	TRANS.	DATE OF TRANSFER	DEED		LOT NO.	SIZE		REMARKS
								VOL.	PAGE		FRONT	DEPTH	
			BETTY TAYLOR ETUIR	GILLESPIE OIL Co. INC.		✓	4-8-75	357	851-852	Lot 19 PART			
			RALPH H. CAMBELL ETUX	GILLESPIE OIL Co. INC.		✓	4-8-75	357	853-854	Lot 19 PART			
			FLORENCE E. HILL	LESLIE D. PICKERING ETUX		✓	6-4-75	358	687-688	Pt. 1			
			WALTER MOORE ETAL	RUTH ANN STILES		✓	7-25-75	359	372-373	65	70'	57'	MAIN STREET
			REALTY RESOURCES, VI, LTD.	THE FARMERS BANKING Co.	0.20	✓	8-29-75	359	937-938				NO TRANSFER
27-6-8		0.20	DAVID E. NAGSTAFF ETAL	GRACE M. LECLAIRE	0.02	✓	9-19-75	360	282-285				SHERIFF'S DEED
		0.25	FRANCIS L. SWARTZ	HOWARD E. HOLSBERRY ETUX	0.25	✓	10-23-75	360	760-761		50	150	NEW SURVEY
			ROY P. INC.	THE FARMERS BANKING Co.		✓	12-3-75	361	347-349	60			EASTERN 1/2 of Lot (Outlot No. 1)
27-6-8		0.20	IRENE M. BRENT	GARY EUGENE STRATTON ETUX		✓	12-15-75	361	490-492	60			
27-6-8		0.20	THE FARMERS BANKING Co.	J. BEN BRENTLINGER	0.20	✓	5-7-76	363	521-775				
			GILLESPIE OIL Co., INC.	ROGER DALE ADKINS ETUX	0.20	✓	8-12-76	365	776-777				
27-6-8		0.72	BLANCHE HOSTETLER DELCD	DEAN RABER ETUX		✓	8-18-76	366	88-89	Pt. 19			
27-6-8		0.25	THOMAS EUGENE BARETT ETAL	BARBARA BARRETT FUSON ETAL	0.623	✓	8-30-76	366	291-292	Pt. O.L. No. 3			NEW SURVEY
		0.621	HAROLD WATSON	ARTHUR W. HAMMONDS ETUX	0.623	✓	8-30-76	366	293-601	Pt. O.L. No. 3			
27-6-8		0.06	JOHN L. FRY ETUX	JOE C. JACOBS	0.06	✗	5-31-77	370	602-477	18			
27-6-8		0.50 to 0.59	BO. OF EDUCATION, INDIAN LAKE SCHOOL DIST.	HAROLD G. WEEKS	0.50 to 0.59	✗	6-23-77	371	477-488				
		±0.50	BO. OF EDUCATION, INDIAN LAKE SCHOOL DIST.	THOMAS P. CAIN		✗	7-12-77	371	489-582	Pt. 25			
		1.29	MICHAEL SHELLEY ETUX	ROBERT S. HOUCHINS ETUX	0.04	✗	9-13-77	372	583-584	Pt. O.L. No. 2			
				DAVID D. DESELEM ETAL		✗	10-5-77	373	39	15			

SURVEY OR SECTION	SUB. NO.	NO. ACRES	GRANTOR	GRANTEE	ACRES TRANS'FRD	TRANS.	DATE OF TRANSFER	DEED		LOT NO.	SIZE		REMARKS
								VOL.	PAGE		FRONT	DEPTH	
27-6-8			EUGENE DAVID HURLEY (Dec'd) ^(GLADIS GRACE HURLEY EXECUTRIX)	GLADIS GRACE HURLEY		✓	4-12-71	334	543-544	58 Pt. 59	5'	?	5' S. SIDE STEPHENSON'S ADD.
27-6-8		0.20	0.20	✓	4-12-71	334	543-544		?	?	
27-6-8		0.20	Gladys Grace Hurley	Irene M. Brent	0.20	✓	5-4-71	334	933-934				Ldkew Corp.
27-6-8			Doris E. Wagner	Michael Shelley		✓	5-6-71	334	931-932	5	59.75	165.0	" "
27-6-8			Walter G. Dunaway	Leona Dunaway	0.07	✓	5-20-71	335	216-217				" "
27-6-8			Judith A. Haines	John L. Fry ETUX		✓	6-17-71	335	556-557	84 Pt			" "
27-6-8	#1		Roy E. Harford ETUX	Claude E. Heintz ETUX	0.01	✓	6-24-71	335	662-663	Outlot 1 Pt			" "
27-6-8	#2		Roy E. Harford ETUX	Claude E. Heintz ETUX	0.23	✓	6-24-71	335	662-663	Outlot 1 Pt			" "
27-6-8		0.39	DAVID E. WAGSTAFF ETUX	PAUL A. WAGSTAFF	0.07	✓	8-9-71	336	473-476				" "
27-6-8			Homer T. Stabler ETUX	GILLESPIE OIL CO. INC.		✓	8-16-71	336	568	Lot 19 Pt.			" "
27-6-8		0.06	Nellie Jane Thomas ETAL	HAROLD WATERS	0.06	✓	9-10-71	336	926-927				" "
27-6-8			NANCY EDYTHE WUENSCHER	FRANK W. EVANS ETUX	0.13	✓	10-14-71	337	403-404	Lot 1 Pt.	32.0'		" "
27-6-8		0.37	MARVIN K. ZUERNER (Dec'd)	ADELMA K. ZUERNER	0.37	✓	11-26-71	338	19-20				" "
27-6-8			NELLIE D. SWARTZ ETUIR	FRANK L. SWARTZ. (Quick CLAIM)	1/2 AC (50A)	✓	12-21-71	338	362-363	OUTLOT 1 Pt.			" "
27-6-8		0.20	THEODORE MAY	THE METROPOLITAN BANK OF LIMA, OHIO TRUSTEE	0.20	✓	12-27-71	338	378-380				" "
27-6-8		0.35	JAMES E. WILLIAMS ETUX	JOHN L. HOFFMAN ETUX	0.35	✓	3-3-72	339	184-185	Outlot 4 Pt.			
27-6-8		0.32	DAVID E. WAGSTAFF ETUX	JAMES F. BUCK ETUX	0.06	✓	4-19-72	339	984-989				New Survey
27-6-8			Ronald D. Mink ETAL (SHERIFF)	The Farmers Banking Co.		✓	5-5-72	340	288-230	65.			Ldkew
27-6-8			FARMERS BANKING CO	ROBERT W. STILES		✓	5-15-72	340	358-361	65"			"
27-6-8			HARRY E. SHELEY ETUX	ARTHUR W. HAMMONDS ETUX.	0.25	✓	5-26-72	340	607-608	OUTLOT # 3'			"
27-6-8			J. BEN BRENTLINGER By SHERIFF	SES. of HOUSING DEV.	0.14	✓	6-1-72	340	718-720				"
27-6-8			THOMAS D. BROWN (Dec'd)	HELEN A. BROWN		✓	6-15-72	341	17	57			"
27-6-8			LARLEE HOOVER ETAL	JOSEPH THOMAS HERSHBERGER ETUX		✓	7-6-72	341	394-395	23			
27-6-8			NANCY EDYTHE WUENSCHER	DONALD L. DAVIS ETUX		✓	8-18-72	342	422-423	12 E. 3/4' OFFS. SIDE			
27-6-8			NAOMI PICKERING ETUIR	Louis G. McKinnon ETUX		✓	10-13-72	343	339-340	17			
27-6-8		0.23	MARY E. Beck (Dec'd)	HERBERT E. Beck	0.23	✓	12-26-72	344	382-383	X			Outlot #1 PART
27-6-8		0.26	DAVID E. WAGSTAFF ETAL	HAROLD L. SCOTT ETUX	0.06	✓	2-21-73	345	341-342	X			OUTLOT 1 Pt.
27-6-8		0.45	EDGAR W. URSCHEL ETUX	HOWARD E. HOLSBERY ETUX	0.45	✓	8-23-73	348	381-380	X			OUTLOT 1 Pt.
27-6-8			RONALD D. MINK ETUX	WILLIAM J. HAMPTON ETAL		✓	9-18-73	349	331-336	63, 64 X			
27-6-8		64.49	MOZELLE T. PICKERING	GEORGE S. DAUGHERTY ETAL	64.49	✓	9-27-73	349	487-486	X			OUTLOT 3, 4
27-6-8		.14	SECRETARY OF HOUSING AND URBAN DEV.	RONALD P. HAWKINS	.14	✓	10-9-73	349	620-621	X			
27-6-8			BARBARA C. HODIES ETUIR	THE FARMERS BANKING CO.		✓	11-12-73	350	115	4 X			
27-6-8			ROBERT J. SMITH DEC'D	WILSON ANDERSON FORD SALES INC.	.22	✓	11-12-73	350	147-148	10 X			
27-6-8		.23	SMITH FORD SALES INC.	JACOB M. YOUNG	.23	✓	2-20-74	351	403	X			Pt. OUTLOT 2
27-6-8		0.20	THE METROPOLITAN BANK OF LIMA, OHIO TRUSTEE	REALTY RESOURCES VI, LTD.	0.20	✓	5-14-74	352	563-564	X			
27-6-8			HOWARD C. BLACKBURN ETUX	ROY P. INC.		✓	5-21-74	352	971	60			
27-6-8			JOHN W. HEARREN ETUX	HEARREN'S AUTO SERVICE, INC.		✓	5-30-74	353	192-192	5-6			
27-6-8		.15	WILLIAM J. HAMPTON ETUX	EVA G. BROWN		✓	6-25-74	353	740-741	63, 64			
27-6-8		.15	"	"	.15	✓	6-25-74	353	742-743				ANY INT. IN STATE STREET
27-6-8		.15	EVA G. BROWN ETUIR	THE ENGLAND CO.	.15	✓	6-25-74	353	744-745	63, 64			INT. IN STREET
27-6-8		.23	BLANCHE L. GEIGER DEC'D	RICHARD GENE GEIGER	.23	✓	9-5-74	355	91	Pt. 2	30'	172'	OUTLOT 2
27-6-8			JACOB M. YOUNG ETUX	JOHN A. VAEGES ETUX		✓	2-3-75	357	59-60				
27-6-8			BESS M. TAYLOR DEC'D	YUMA B. CASTOR ETAL		✓	2-25-75	357	277-278	16			
27-6-8			ROBERT W. STILES (G. C.)	RUTH ANN STILES		✓	2-27-75	357	309-310	65			
27-6-8			ESTATE OF LITHA CAMPBELL	BETTY TAYLOR ETAL		✓	3-5-75	357	374	Pt. 19	42' 7 1/2'		
27-6-8			PETER F. BRAUMILLER ETUX	CLARK E. EVANS ETUX		✓	3-24-75	357	600-601	Pt. 56			

STOKES TOWNSHIP

LAKEVIEW CORPORATION

SEC. 27 T.6S. R.8E.

SCALE: 1" = 100'

SEE PAGE 72

OUTLOT NO. 4
JOHN L. HOFFMAN ETUX (3-2-72) 0.35 AC.
GEORGE S. DAUGHERTY ETAL (9-27-73) 0.64 AC.

BOARD OF EDUCATION
0.71 AC.
BOARD OF EDUCATION
4-11-55
0.91 AC.
BOARD OF EDUCATION
9-10-01
1.29 AC.

OUTLOT NO. 3
ARTHUR W. HAMMONDS ETUX (5-26-72) 0.25 AC.
ARTHUR W. HAMMONDS ETUX (8-30-76) 0.623 AC.

OUTLOT NO. 2
ROBERT S. HOUGHINS ETUX (7-29-64) 0.23 AC.
E. HOLSBERRY ETUX (8-23-73) 0.45 AC.

OUTLOT NO. 1
HERBERT BECK (12-24-72) 0.23 AC.
FRANCIS L. SWARTZ (10-30-50 DEED) 0.25 AC.

BOARD OF EDUCATION
9-2-08
0.26 AC.

BERYL FRY (2-25-54) 0.29 AC.
EAGNE M. BRENT (5-4-71) 0.25 AC.
CLYDE E. DELONG (3-9-66) 0.19 AC.

FRANCIS B. McBRIDE ETUX (4-13-65) 0.50 AC.
WILFRED REED ETUX (4-90) 0.22 AC.

JOHN A. VASEDES ETUX (2-3-75) 0.23 AC.
GEORGE HAROLD BRODIE (5-27-61) 0.23 AC.

JOHN A. VASEDES ETUX (2-3-75) 0.23 AC.
GEORGE HAROLD BRODIE (5-27-61) 0.23 AC.

HOWARD E. HOLSBERRY (10-23-75) 0.25 AC.
CLARENCE STEELE ETUX (10-30-50 DEED) 0.24 AC.

WALTER J. WIDMARK ETUX (7-10-63) (120 DEED) 0.24 AC.
CLAUDE E. HEINTZ ETUX (6-21-71) 0.23 AC.

WALTER G. HYRE ETUX (1-30-54) 0.10 AC.
WALTER G. HYRE ETUX (1-30-54) 0.10 AC.

JOHN L. FRY (2-25-54) 0.29 AC.
EAGNE M. BRENT (5-4-71) 0.25 AC.
CLYDE E. DELONG (3-9-66) 0.19 AC.

FRANCIS B. McBRIDE ETUX (4-13-65) 0.50 AC.
WILFRED REED ETUX (4-90) 0.22 AC.

JOHN A. VASEDES ETUX (2-3-75) 0.23 AC.
GEORGE HAROLD BRODIE (5-27-61) 0.23 AC.

JOHN A. VASEDES ETUX (2-3-75) 0.23 AC.
GEORGE HAROLD BRODIE (5-27-61) 0.23 AC.

HOWARD E. HOLSBERRY (10-23-75) 0.25 AC.
CLARENCE STEELE ETUX (10-30-50 DEED) 0.24 AC.

WALTER J. WIDMARK ETUX (7-10-63) (120 DEED) 0.24 AC.
CLAUDE E. HEINTZ ETUX (6-21-71) 0.23 AC.

WALTER G. HYRE ETUX (1-30-54) 0.10 AC.
WALTER G. HYRE ETUX (1-30-54) 0.10 AC.

JOHN L. FRY (2-25-54) 0.29 AC.
EAGNE M. BRENT (5-4-71) 0.25 AC.
CLYDE E. DELONG (3-9-66) 0.19 AC.

FRANCIS B. McBRIDE ETUX (4-13-65) 0.50 AC.
WILFRED REED ETUX (4-90) 0.22 AC.

JOHN A. VASEDES ETUX (2-3-75) 0.23 AC.
GEORGE HAROLD BRODIE (5-27-61) 0.23 AC.

JOHN A. VASEDES ETUX (2-3-75) 0.23 AC.
GEORGE HAROLD BRODIE (5-27-61) 0.23 AC.

HOWARD E. HOLSBERRY (10-23-75) 0.25 AC.
CLARENCE STEELE ETUX (10-30-50 DEED) 0.24 AC.

WALTER J. WIDMARK ETUX (7-10-63) (120 DEED) 0.24 AC.
CLAUDE E. HEINTZ ETUX (6-21-71) 0.23 AC.

WALTER G. HYRE ETUX (1-30-54) 0.10 AC.
WALTER G. HYRE ETUX (1-30-54) 0.10 AC.

JOHN L. FRY (2-25-54) 0.29 AC.
EAGNE M. BRENT (5-4-71) 0.25 AC.
CLYDE E. DELONG (3-9-66) 0.19 AC.

FRANCIS B. McBRIDE ETUX (4-13-65) 0.50 AC.
WILFRED REED ETUX (4-90) 0.22 AC.

JOHN A. VASEDES ETUX (2-3-75) 0.23 AC.
GEORGE HAROLD BRODIE (5-27-61) 0.23 AC.

JOHN A. VASEDES ETUX (2-3-75) 0.23 AC.
GEORGE HAROLD BRODIE (5-27-61) 0.23 AC.

HOWARD E. HOLSBERRY (10-23-75) 0.25 AC.
CLARENCE STEELE ETUX (10-30-50 DEED) 0.24 AC.

WALTER J. WIDMARK ETUX (7-10-63) (120 DEED) 0.24 AC.
CLAUDE E. HEINTZ ETUX (6-21-71) 0.23 AC.

WALTER G. HYRE ETUX (1-30-54) 0.10 AC.
WALTER G. HYRE ETUX (1-30-54) 0.10 AC.

JOHN L. FRY (2-25-54) 0.29 AC.
EAGNE M. BRENT (5-4-71) 0.25 AC.
CLYDE E. DELONG (3-9-66) 0.19 AC.

FRANCIS B. McBRIDE ETUX (4-13-65) 0.50 AC.
WILFRED REED ETUX (4-90) 0.22 AC.

JOHN A. VASEDES ETUX (2-3-75) 0.23 AC.
GEORGE HAROLD BRODIE (5-27-61) 0.23 AC.

JOHN A. VASEDES ETUX (2-3-75) 0.23 AC.
GEORGE HAROLD BRODIE (5-27-61) 0.23 AC.

HOWARD E. HOLSBERRY (10-23-75) 0.25 AC.
CLARENCE STEELE ETUX (10-30-50 DEED) 0.24 AC.

WALTER J. WIDMARK ETUX (7-10-63) (120 DEED) 0.24 AC.
CLAUDE E. HEINTZ ETUX (6-21-71) 0.23 AC.

WALTER G. HYRE ETUX (1-30-54) 0.10 AC.
WALTER G. HYRE ETUX (1-30-54) 0.10 AC.

JOHN L. FRY (2-25-54) 0.29 AC.
EAGNE M. BRENT (5-4-71) 0.25 AC.
CLYDE E. DELONG (3-9-66) 0.19 AC.

FRANCIS B. McBRIDE ETUX (4-13-65) 0.50 AC.
WILFRED REED ETUX (4-90) 0.22 AC.

JOHN A. VASEDES ETUX (2-3-75) 0.23 AC.
GEORGE HAROLD BRODIE (5-27-61) 0.23 AC.

JOHN A. VASEDES ETUX (2-3-75) 0.23 AC.
GEORGE HAROLD BRODIE (5-27-61) 0.23 AC.

HOWARD E. HOLSBERRY (10-23-75) 0.25 AC.
CLARENCE STEELE ETUX (10-30-50 DEED) 0.24 AC.

WALTER J. WIDMARK ETUX (7-10-63) (120 DEED) 0.24 AC.
CLAUDE E. HEINTZ ETUX (6-21-71) 0.23 AC.

WALTER G. HYRE ETUX (1-30-54) 0.10 AC.
WALTER G. HYRE ETUX (1-30-54) 0.10 AC.

JOHN L. FRY (2-25-54) 0.29 AC.
EAGNE M. BRENT (5-4-71) 0.25 AC.
CLYDE E. DELONG (3-9-66) 0.19 AC.

FRANCIS B. McBRIDE ETUX (4-13-65) 0.50 AC.
WILFRED REED ETUX (4-90) 0.22 AC.

JOHN A. VASEDES ETUX (2-3-75) 0.23 AC.
GEORGE HAROLD BRODIE (5-27-61) 0.23 AC.

JOHN A. VASEDES ETUX (2-3-75) 0.23 AC.
GEORGE HAROLD BRODIE (5-27-61) 0.23 AC.

HOWARD E. HOLSBERRY (10-23-75) 0.25 AC.
CLARENCE STEELE ETUX (10-30-50 DEED) 0.24 AC.

WALTER J. WIDMARK ETUX (7-10-63) (120 DEED) 0.24 AC.
CLAUDE E. HEINTZ ETUX (6-21-71) 0.23 AC.

WALTER G. HYRE ETUX (1-30-54) 0.10 AC.
WALTER G. HYRE ETUX (1-30-54) 0.10 AC.

LINE 73
PAGE 73
SECTION 73
QUARTER 73

LAKE AVE. - 50'

SEC. 27 T.6S. R.8E.
SEC. 34 T.6S. R.8E.

LAKE AVE. - 50'

S.R. 235

S.R. 366

S.R. 235

JOE JACOBS (5-31-77)

LOTS 1 TO 26 - ORIGINAL TOWN.
LOTS 47 TO 84 - STEPHENSONS ADDITION.

DRAWN: MARCH 3 1967
DANIEL E. GILBERT, TMD.

SEE PAGE 76

SEE PAGE 77

SURVEY OR SECTION	SUB. NO.	NO. ACRES	GRANTOR	GRANTEE	ACRES TRANS'FRD	TRANS.	DATE OF TRANSFER	DEED		LOT NO.	SIZE		REMARKS
								VOL.	PAGE		FRONT	DEPTH	
34-6-8			The Western Ohio Dev. Co.	White Brothers Enterprises, Inc.		✓	4-22-71	334	723-726	623	70.0'	141.5 W. 157.5 E.	WEST ACRES ADDITION
25 34-6-8			BONNIE JANE MITCHELL (BRAND)	JOHN J. BRAND		✓	6-29-71	335	762-763	109			LAKEVIEW
25 34-6-8			WESTERN OHIO DEVELOPMENT CO	WHITE BROS. ENTERPRISES, INC.		✓	7-9-71	335	928-930	622			WEST ACRES Add
34-6-8			CERTAWDE TAYLOR	MARILYN SCOTT		✓	7-30-71	336	333-334	124 PT. 70' OFF S. END OF 124.			LAKEVIEW.
34-6-8			MARILYN SCOTT	CERTAWDE TAYLOR		✓	7-30-71	336	335-336	124 PT 70' " " OF 124			"
34-6-8			CERTAWDE TAYLOR	MARIE E. TAYLOR.		✓	7-30-71	336	331-332	107 PT. 70' OFF S. END OF 107			"
34-6-8			WESTERN OHIO DEVELOPMENT CO.	WHITE BROS. ENTERPRISES, INC.		✓	8-11-71	336	482-484	621.			"
34-6-8			MARC WERITE HORING	HOWARD J. CARMIN ETUX		✓	8-24-71	336	646-647	113			"
34-6-8			HOWARD J. CARMIN ETUX	EILEEN M. RAYNE		✓	8-24-71	336	648-649	114-115			"
34-6-8			EILEEN M. RAYNE	HOWARD J. CARMIN ETUX		✓	8-24-71	336	650-651	114-115			"
34-6-8			WESTERN OHIO DEVELOPMENT Co.	WHITE BROS. ENTERPRISES, INC.		✓	9-24-71	337	90-92	620			" W. ACRES Add.
34-6-8			WHITE BROS. ENTERPRISES INC.	DAVID E. WICKLINE ETUX		✓	10-7-71	337	276-277	623			" SPRAWLEAVE
34-6-8			WHITE BROS ENTERPRISES, INC.	DAVID M. HEIZER		✓	12-14-71	338	282-283	621.			WEST ACRES
34-6-8			WESTERN OHIO DEVELOPMENT Co.	WHITE BROS. ENTERPRISES, INC.		✓	12-10-71	338	302-304	619			"
34-6-8			CARMEN E. KEITH	ADRIENNE P. PRATT		✓	1-7-72	338	531	126			"
34-6-8			ADRIENNE P. PRATT	CLAUDE E. KEITH		✓	1-7-72	338	533	126			"
34-6-8			WHITE BROS. ENTERPRISES INC	ROMA JEAN ROBERTS		✓	2-2-72	338	600-601	620			LAKEVIEW. W. ACRES
34-6-8			WHITE BROS. ENTERPRISES INC.	RALPH D. SHIRKS ETUX		✓	3-21-72	339	436-437	622			W. ACRES Add.
34-6-8			WESTERN OHIO DEVELOPMENT CO	WHITE BROS. ENTERPRISES INC.		✓	4-4-72	339	713-714	610			" " "
34-6-8			WESTERN OHIO DEVELOPMENT Co	WHITE BROS ENTERPRISES INC		✓	4-4-72	339	717-720	617			" " "
34-6-8			VIAGNINA D. PARR	BERNARD W. PARR ETUX		✓	5-8-72	340	253-254	102 & 103 Pt.	60.0'	150.0'	" " "
34-6-8			WHITE BROTHERS ENTERPRISES, INC.	CHRISTOPHER E. WALTERS.		✓	5-23-72	340	538-539	Lot 617			" " "
34-6-8			The Western Ohio Development Co	White Bros Enterprises Inc		✓	6-20-72	341	94-97	618			" " "
34-6-8			" " " "	" " " "		✓	6-20-72	341	98-101	613			" " "
34-6-8			WHITE BROTHERS ENTERP. INC.	GARY L. TROUT		✓	7-6-72	341	398-397	619			" " "
34-6-8			" " " "	RICHARD M. MAHAFFEY		✓	8-1-72	342	10-11	618			" " "
34-6-8			TINA E. GAWN	HARRY EMERSON TAYLOR ETUX		✓	8-4-72	342	193	111			" " "
34-6-8			WHITE BROTHERS ENTERPRISES INC.	MARY WELLBAUM		✓	8-25-72	342	540-541	610			" " "
34-6-8			CLAUDE E. KEITH	DON E. VOSS ETUX		✓	8-29-72	342	585	126			" " "
34-6-8			WHITE BROTHERS INC.	STEVE ALLEN OPPY ETUX		✓	9-1-72	342	660-661	613			" " "
34-6-8			WILLIAM L. HISEL DEC'd	PAULINE L. HISEL		✓	11-13-72	343	762	116			" " "
34-6-8			" " " "	" " " "		✓	11-13-72	343	763-5	110			" " "
34-6-8			JAMES WILLIAM MCCOY	BERNICE V. MCCOY		✓	3-16-73	345	722-723	121X			" " "
34-6-8			L.P.Z. CONSTRUCTION CO.	VIRDA CRITCHFIELD		✓	6-14-73	347	523-524	112X			" " "
34-6-8			VIRDA CRITCHFIELD	HARRY EMERSON TAYLOR ETUX		✓	6-14-73	347	525	112X			" " "
34-6-8	30	0.60	FRANKLIN E. DEARDURFF ETUX	PAUL F. DEARDURFF	0.60	✓	10-23-73	349	825-826	X			" " "
34-6-8			PAULINE L. HISEL	JACK E. COYER, SR. ETUX		✓	11-7-73	350	58-59	110 X			" " "
34-6-8			DAVID M. HEIZER ETUX	SECRETARY OF HOUSING AND URBAN DEV.		✓	7-11-74	353	987	621			" " "
34-6-8			STEVE A. OPPY ETUX	Adam M. Grotz		✓	7-16-74	354	126	613			" " "
34-6-8			" " " "	" " " "		✓	8-9-74	354	572-573	612			" " "
34-6-8			AUBREY C. JOHNSTON ETUX	DAVID W. BARYAK ETUX		✓	8-9-74	354	306-307	N. PT. 107	54'	104'	" " "
34-6-8			LAURA B. BREIER	JACK E. COYER ETUX		✓	11-27-74	356	307	N. PT. 124			" " "
34-6-8			SEC. OF HUD HUD	TERRY J. BREWSTER		✓	4-18-75	357	995-996	621			" " "
34-6-8			TERRY J. BREWSTER ETUX	WILMA K. VAN HORN		✓	8-22-75	359	815-816	621			" " "
34-6-8			EDNA GUSTAVA LUXON (Died)	MICHAEL T. TESSOFF ETUX		✓	9-2-75	360	1-3	104			" " "
34-6-8			JOANNE SIMPKINS	LARRY J. SIMPKINS ETUX		✓	9-12-75	360	191-192	611			" " "
34-6-8			CHRISTOPHER E. WALTERS ETUX	ERIC B. WALTERS ETUX		✓	1-20-76	361	949-950	617			" " "
34-6-8			HAROLD W. WILCOX ETUX	LARRY MACHESY ETUX		✓	4-5-76	362	870	S 1/2 106 125			" " "

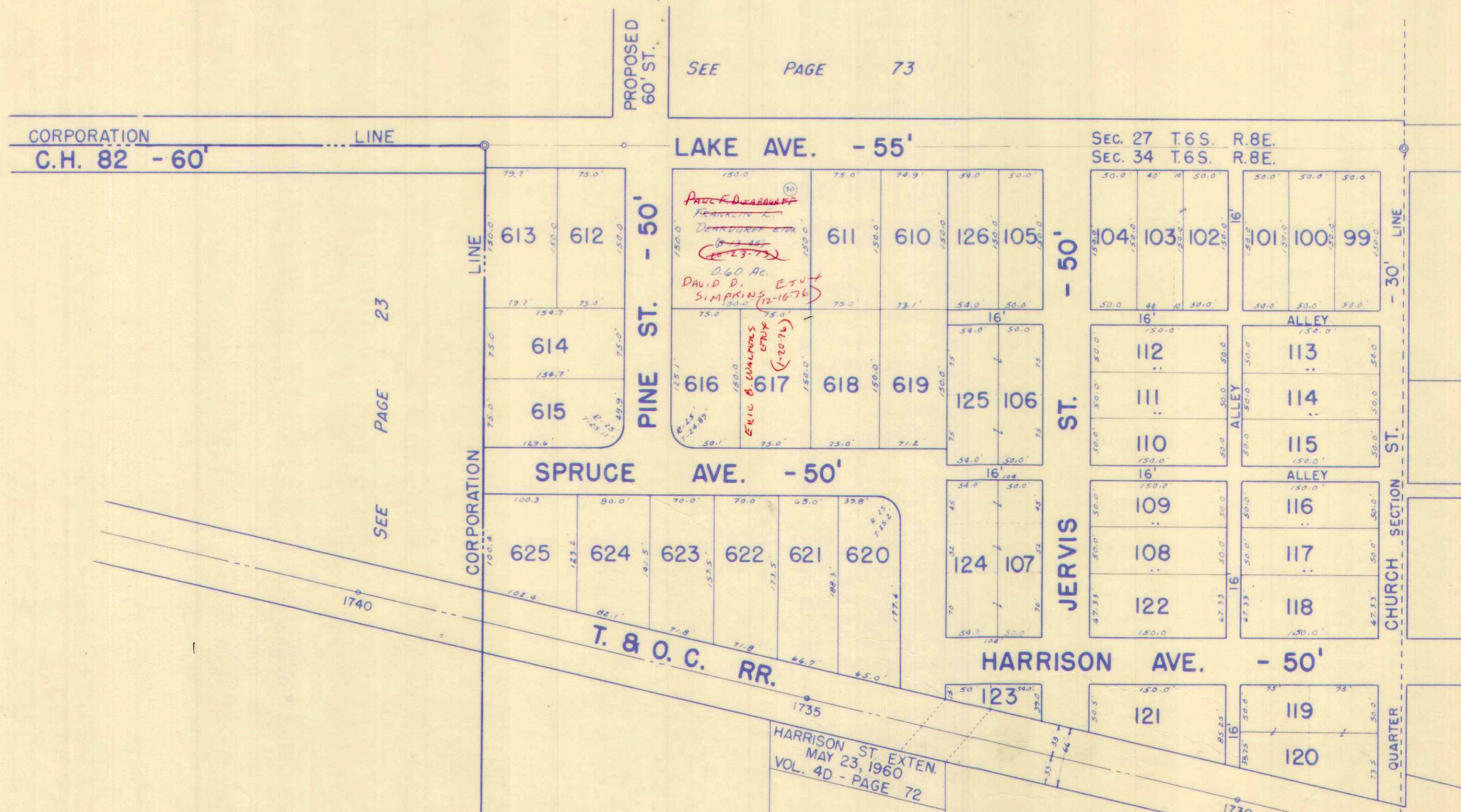
SURVEY OR SECTION	SUB. NO.	NO. ACRES	GRANTOR	GRANTEE	ACRES TRANS'FRD	TRANS.	DATE OF TRANSFER	DEED		LOT NO.	SIZE		REMARKS
								VOL.	PAGE		FRONT	DEPTH	
34-6-8		0.60	RICHARD M. MAHAFFEY	JANICE MAHAFFEY	0.60	✓	6-17-76	364	730	618			
			FRED M. HARFORD (DECD) 1/2 Int.	MARY HARFORD		✓	7-9-76	365	221	122			
			JANICE MAHAFFEY	HARRY F. MCBRIDE ETUX		✓	8-9-76	365	708	618			
			WILLIAM A. ENGLAND, SR. ETUX	WILLIAM R. OWENS		✓	12-1-76	367	988	W.P.T. 119 W.P.T. 120			
			PAUL F. DEARDORFF	DAVID D. SIMPKINS ETUX		✓	12-16-76	368	219	S.P.T. 106 S.P.T. 125			
			LARRY J. MACKEST ETUX	WAYNE V. NORVIEL ETUX		✓	12-23-76	368	349	S.P.T. 106 S.P.T. 125			

STOKES TOWNSHIP

LAKEVIEW CORPORATION

SEC. 34 T.6 S. R.8 E.

SCALE: 1" = 100'



SEE PAGE 73

SEE PAGE 23

SEE PAGE 76

SEE PAGE 78

LOTS 99 TO 126 - JERVIS ADDITION.
LOTS 610 TO 625 - WEST-ACRES ADDITION.

DRAWN: MARCH 6, 1967
DANIEL F. GILBERT, T.M.D.

SURVEY OR SECTION	SUB. NO.	NO. ACRES	GRANTOR	GRANTEE	ACRES TRANS'FRD	TRANS.	DATE OF TRANSFER	DEED		LOT NO.	SIZE		REMARKS
								VOL.	PAGE		FRONT	DEPTH	
34-6-8		0.30	BONNIE (ROBINSON) LANDIS (Dec'd)	FLOYD LANDIS	0.30	✓	4-8-71	334	508		73.0'	175.0'	
34-6-8		0.25	I. H. NIECE ETUX	EILEEN M. RAYNE	0.25	✓	4-26-71	334	790-791		82.5	132.0'	
34-6-8		0.25	EILEEN M. RAYNE ETUIR	MARIE E. NIECE ETAL	0.25	✓	4-26-71	334	792-793		82.5	132.0'	
34-6-8			NETTIE MCGEE E	RONALD E. POWELL ETUX	0.24	✓	7-20-71	336	124-125				
34-6-8			DONNA J. RAFFERTY ETUIR	WM. EMERSON SOULDER ETUX		✓	9-28-71	337	156	SHALE 403-404			LAKE VIEW
34-6-8		0.32	GAYNELL MILLER DEC'D	R. L. MILLER ETAL	0.32	✓	2-15-72	339	953				
34-6-8			A. L. MILLER ETAL	CARROLL MILLER	0.32	✓	4-3-72	339	650-655				
34-6-8			WM. EMERSON SOULDER & MAXINE SOULDER	HARRY E. & ETHEL R. TAYLOR		✓	4-14-72	339	678-679	pt Lots 403-404			Lakeview
34-6-8			CORDELIA M. SHUTTLEWORTH	HOWARD E. MCINTOSH ETUX		✓	11-3-72	343	630	385-386			
34-6-8			URSULE B. SANDERS	MARTIN T. SANDERS		✓	12-26-72	344	388-390	429-430			
34-6-8		0.43	HOMER T. STABLER ETUX	HOWARD E. MCINTOSH ETUX	0.42	✓	2-16-73	345	746-747				
			CHARLES LISTON (Dec'd)	IRENE LISTON ETAL		✓	11-28-73	350	321-322	409-410-411 X			SANDERS AVE.
			ELMER A. CARMEAN DEC'D	OLETA R. CARMEAN		✓	12-17-73	350	607-608	415, 416 X			
			SUZANNE RAY ETAL	IRENE LISTON		✓	1-7-74	350	823-824	409-410-411 X			
			VIOLA NAOMI PICKERING DEC'D	CARL E. PICKERING		✓	1-28-74	351	97	420, 421, 422 X			
			SHIRLEY ANN CUMMINS	EVERRETT L. CUMMINS		✓	2-25-74	351	447-448	425, 426 X			
			ROY E. MARTIN DEC'D	CECELIA I. MARTIN		✓	3-20-74	351	779-	389, 390 X			
34-6-8		.25	MARIE E. NIECE ETAL	THE URBAN STORE INC.	.25	✓	5-20-74	352	942				
34-6-8		.25	GARNARD W. NIECE ETUX	"	.25	✓	5-20-74	352	944				
34-6-8		.25	LEWIS H. NIECE JR. ETUX	"	.25	✓	5-20-74	352	945				
			LAVELVA EILEEN CHANDLER ETUIR	"	.25	✓	5-20-74	352	943				
36-6-8		.011	HOMER T. STABLER ETUX	GEORGE W. THOMAS ETUX	.011	✓	5-20-74	353	180	391-392			
			EVERRETT L. CUMMINS	HELEN M. BARNES		✓	7-16-75	359	303	425, 426			
			EDWARD R. CHRISMER ETUX	ROBERT L. PERKINS ETUX		✓	8-26-75	359	860-861	437, 438			
			EDWARD R. CHRISMER ETUX	ROBERT L. PERKINS ETUX		✓	9-27-75	360	2223	437, 438			To CORRECT DEED
			MELISSA PRESTON DEC'D	BLANCHE MCKINNON		✓	11-7-75	360	855	425, 426			No TRANSFER
			HELEN B. CULP ETUIR	M. KATHRYN TRACEY		✓	11-13-75	361	16-17	433, 434, N. Pt. 435			
			A. WALLACE MCKINLEY ETUX	LOWELL WILLIAM GUNN		✓	6-24-76	364	869-870	412, 413, 414			
			JACK RAY	PAT M. GOODMAN		✓	6-28-76	365	1-2	397-398			
			EDITH I. SAMPSON (ESTATE)	EMERY W. WATT		✓	7-1-76	365	125	431, 432			
			CARL E. PICKERING (Dec'd)	NEILSON A. PICKERING ETAL		✗	6-23-77	371	44-45	420, 421, 422			
			LESLIE D. PICKERING ETUX	NEILSON A. PICKERING		✗	6-23-77	371	46	420, 421, 422			
			HERBERT C. CAMPBELL ETUX	GARY W. CAMPBELL ETUX		✗	7-15-77	371	915-	399, 400			
34-6-8		0.40	MARGARET M. WALTERS DEC'D	BOB J. WALTERS	0.40	✗	9-16-77	372	632-634				

STOKES TOWNSHIP

LAKEVIEW CORPORATION

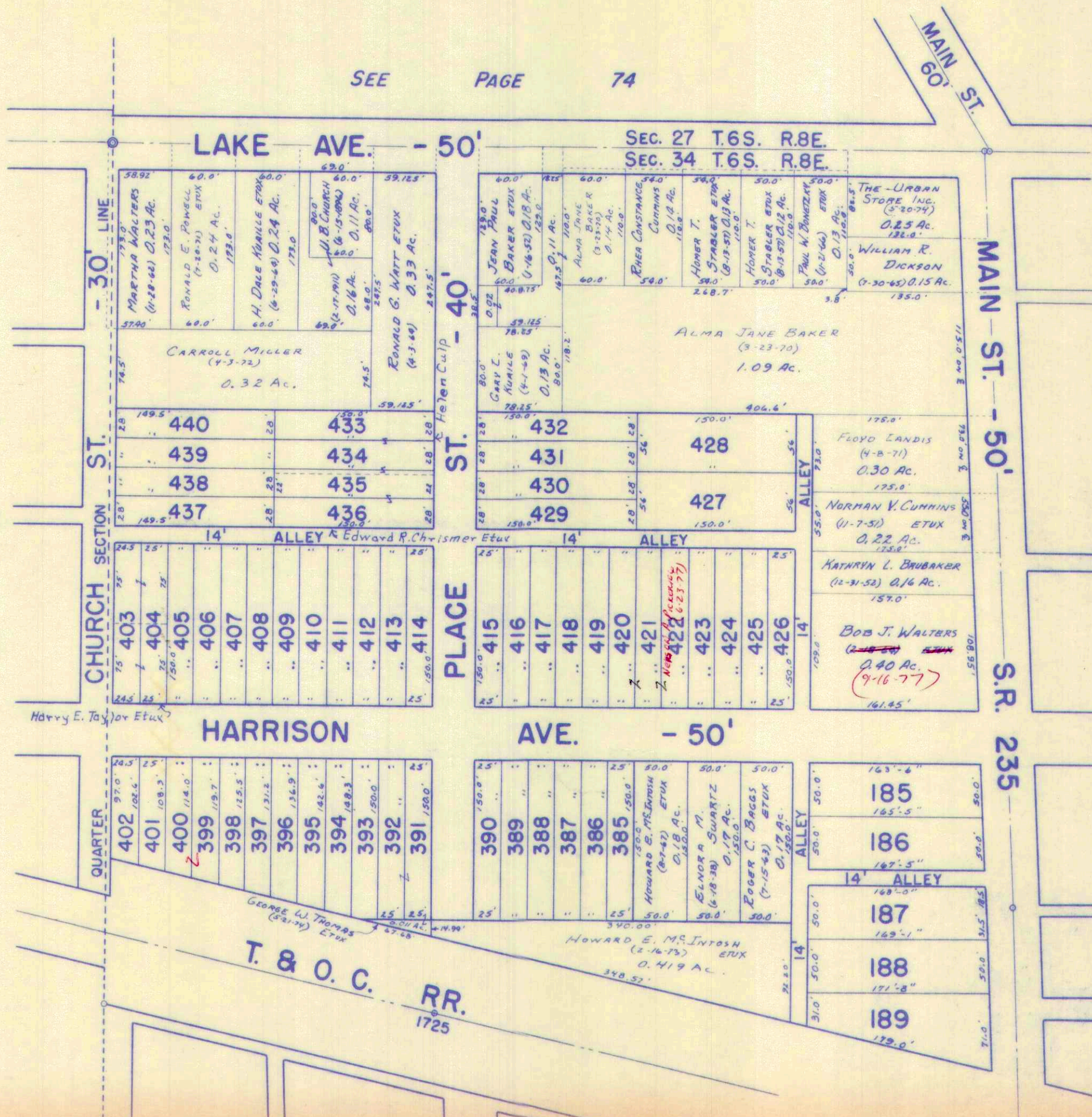
SEC. 34 T.6S. R.8E.

SCALE: 1" = 100'

SEE PAGE 74

SEE PAGE 75

SEE PAGE 77



LOTS 185 TO 189 - COUPLES FOURTH ADDITION.
LOTS 385 TO 440 - SANDERS ADDITION.

DRAWN: MARCH 6 1967
DANIEL E. GILBERT, TMD.

SEE PAGE 79

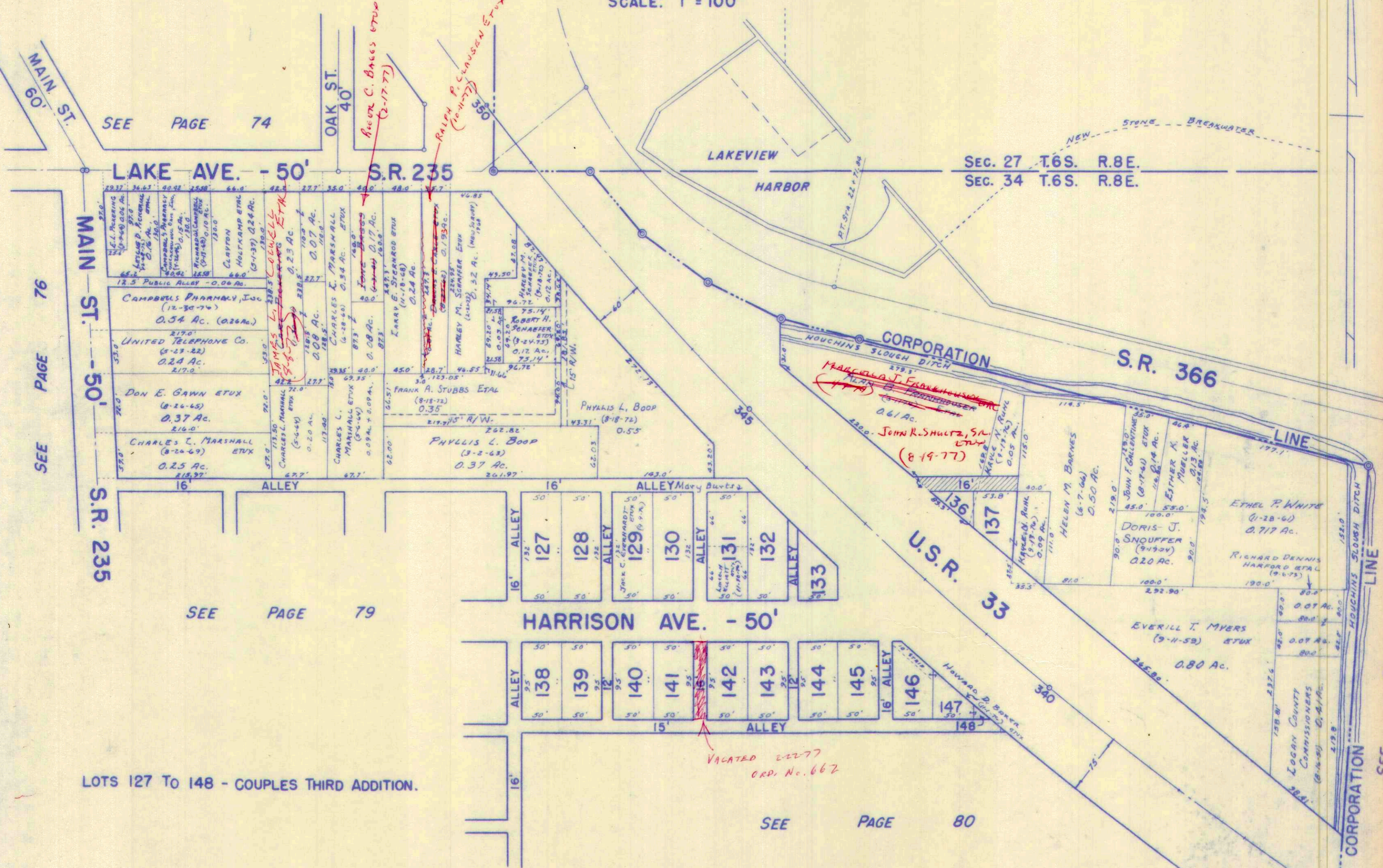
SURVEY OR SECTION	SUB. NO.	NO. ACRES	GRANTOR	GRANTEE	ACRES TRANS'FRD	TRANS.	DATE OF TRANSFER	DEED		LOT NO.	SIZE		REMARKS
								VOL.	PAGE		FRONT	DEPTH	
34-6-8		0.50	KATHRYN E. HAAS	HERBERT C. CAMPBELL ETUX	0.50	✓	6-19-72	341	54-55	142			
34-6-8		0.12	TRAGETA F. SABBATH (Dec'd)	FRANK A. STUBBS ETAL	0.12	✓	8-18-72	342	428-429				
34-6-8		0.12	TRAGETA F. SABBATH (Dec'd)	LIBERTY BELLE SCHAEFFER ETAL	0.12	✓	8-18-72	342	426-427				
34-6-8		0.55	TRAGETA F. SABBATH (Dec'd)	PHYLLIS C. BOOP ETAL	0.55	✓	8-18-72	342	430-431				
			CHARLES W. MCCONNELL SR.	ETUX WALLACE M. SMITH ETUX		✓	9-8-72	342	775-776	143			
34-6-8		.16	NANCY EDYTHE WUENSCHEL	AARON M. LEWELLEN ETAL	.16	✓	9-11-72	342	787-788				
34-6-8		0.15	FRANK A. STUBBS ETAL	HARLEY M. SCHAEFFER ETUX	0.15	✓	9-18-72	342	939-940				NEW SURVEY
34-6-8		0.12	LIBERTY BELLE SCHAEFFER	HARLEY M. SCHAEFFER ETUX	0.12	✓	9-18-72	342	941-942				" "
			DELL E. ESHELMAN ETUX	HERBERT C. CAMPBELL		✓	11-20-72	343	911-912	140, 141			
34-6-8		0.32	RAYMOND G. PIEHL	THE OHIO MASONIC HOME	0.32	✓	1-23-73	344	903-904				
		.32	MASONIC HOME	HARLEY M. SCHAEFFER ETUX	.32	✓	2-21-73	345	557-560	X			
			RICHARD E. MORRIS ETUX	LACY E. PHIPPS ETAL		✓	7-10-73	347	955-956	139 X			
			HELEN M. BARNES ETUX	CHARLES E. PEYTON ETUX		✓	7-16-73	348	40-41	133 PT, 134			
			DONALD E. KLINKER ETUX	RICHARD DENNIS HARFORD ETAL	0.07	✓	9-6-73	349	85-86	X			
34-6-8		.15	RONALD D. MINK ETUX	WILLIAM J. HAMPTON ETAL	.15	✓	9-18-73	349	330-331	X			
34-6-8		.61	ADELBERT R. FRASER ETUX	ALAN B. FRANKHOUSER ETAL	.61	✓	3-11-74	351	637-638	PT, 136 X			PT. VACATED ALLEY
			WALLACE M. SMITH ETUX	RICHARD B. HEATH		✓	4-1-74	352	70-71	143 X			
		.09	KYRLE N. RUHL	FRANKLIN J. CRISTIANO	.09	✓	9-16-74	355	272-274	136, 137			AND VACATED ALLEY
34-6-8		0.20	ROGER E. SNOUFFER (Dec'd)	DORIS J. SNOUFFER	0.20	✓	9-19-74	355	364-365				
34-6-8		0.15	HARLEY M. SCHAEFFER ETUX	ROBERT H. SCHAEFFER ETUX	0.15	✓	3-24-75	357	603-606				
34-6-8		0.54	AARON M. LEWELLEN	MAEBELLE E. LEWELLEN	0.54		12-22-75						
34-6-8		0.15	WILLIAM J. HAMPTON ETUX	CAMPBELL'S PHARMACY OF LAKESIDE, OHIO INC.	0.15	✓	4-26-76	363	272-273				
			EMIL L. DAVIS ETUX	JACK L. EVERHARDT ETUX		✓	9-9-76	366	454-455	129			
34-6-8		0.05	FRANKLIN J. CRISTIANO	KYRLE N. RUHL	0.05	✓	9-13-76	366	522-524	PT, 136, P, 137			PT. VACATED ALLEY
		0.09	THOMAS TAYLOR ETAL	HOWARD D. BAKER ETUX	0.09	✓	11-1-76	367	362-363	147, 148			
			GRACE M. SHAFER (Dec'd)	LINCOLN ELLIOTT ETUX		✓	11-30-76	367	939-942	PT, 146			
34-6-8		0.16	AARON M. LEWELLEN ETAL	LESLIE D. PICKERING ETAL	0.16	✓	12-28-76	368	334-336	131 PT.			5 1/2
34-6-8		0.54	" " "	CAMPBELL'S PHARMACY, INC.	0.54	✓	12-30-76	368	436-438				
34-6-8		0.15	LONG BAGGS ETUX	ROGER C. BAGGS ETUX	0.15	✗	2-17-77	369	1				
			ALLEY VACATION ORD. No.	662 BETWEEN LOTS 141, 142		✗	2-22-77	369	36				
34-6-8		0.61	ALAN B. FRANKHOUSER (Dec'd)	MARCELLA J. FRANKHOUSER ETAL	0.61	✗	4-9-77	369	481-482	136 PT.			
34-6-8		0.61	ALAN P. FRANKHOUSER ETAL	MARCELLA J. FRANKHOUSER	0.61	✗	4-28-77	370	100-107	136 P			
			CARL R. DOSECK ETUX	ROBERT M. PLIKERD ETUX		✗	7-14-77	371	526	138			
			LOIS PLIKERD ETUX	JACK L. EVERHARDT		✗	7-14-77	371	527	128			
34-6-8		0.23	CARL E. PICKERING ESTATE	JAMES L. COLWELL ETAL	0.23	✗	8-8-77	371	962-963				
34-6-8		0.08	MARCELLA J. FRANKHOUSER	JOHN R. SMULTZ, SR. ETUX	0.08	✗	8-19-77	372	203-204				
34-6-8		0.193	DALLAS E. CARLE ETUX	RALPH P. CLAUSEN ETUX	0.193	✗	10-11-77	373	111-112				

STOKES TOWNSHIP

LAKEVIEW CORPORATION

SEC. 34 T.6S. R.8E.

SCALE: 1" = 100'



SEE PAGE 74

SEE PAGE 76

SEE PAGE 79

LOTS 127 TO 148 - COUPLES THIRD ADDITION.

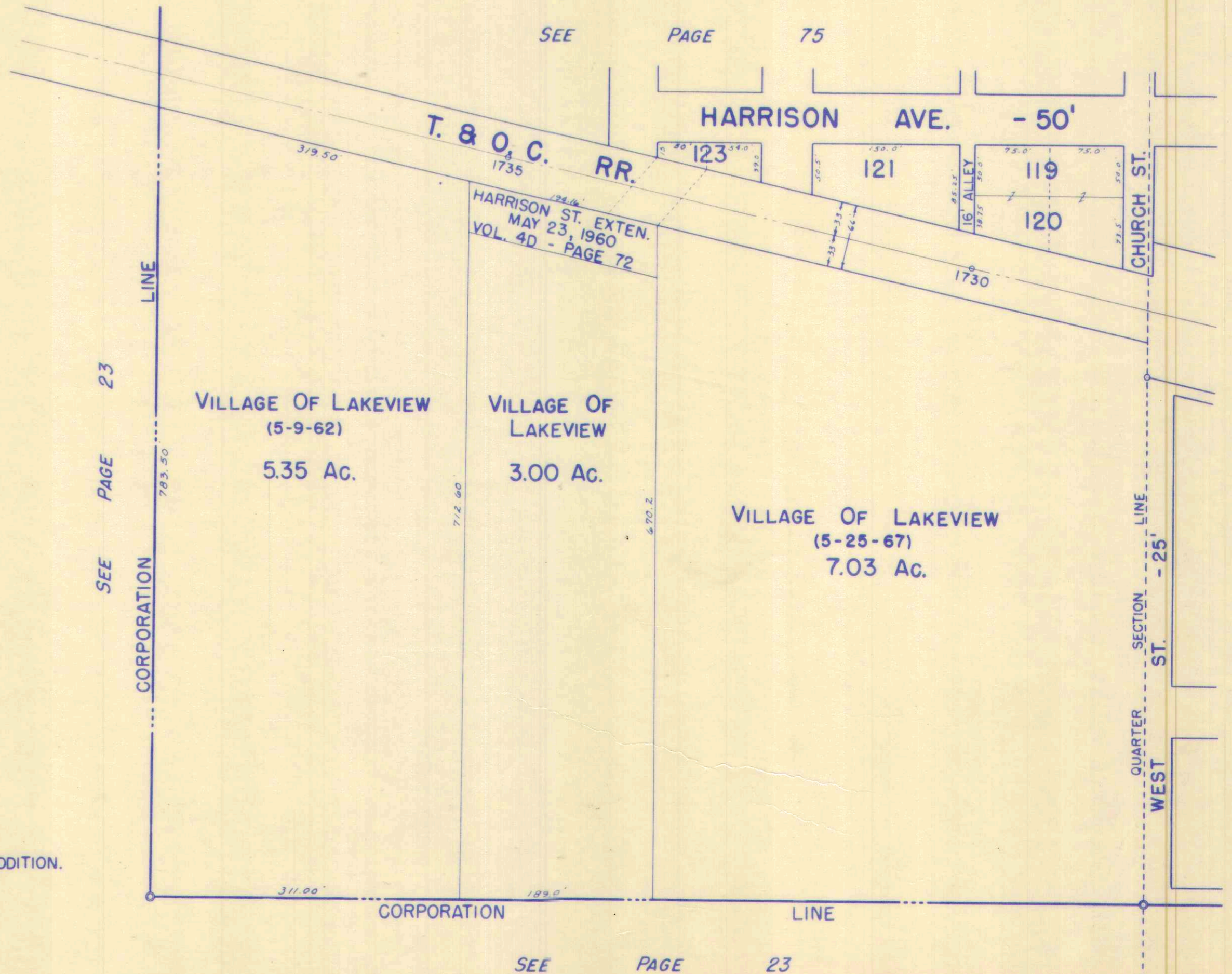
SEE PAGE 80

SEE PAGE 44

STOKES TOWNSHIP
LAKEVIEW CORPORATION

SEC. 34 T.6S. R.8E.

SCALE: 1" = 100'



LOTS 119, 120, 121 & 123 - JERVIS ADDITION.

DRAWN: MARCH 7, 1967
DANIEL E. GILBERT, TMD.

SURVEY OR SECTION	SUB. NO.	NO. ACRES	GRANTOR	GRANTEE	ACRES TRANS'FRD	TRANS.	DATE OF TRANSFER	DEED		LOT NO.	SIZE		REMARKS
								VOL.	PAGE		FRONT	DEPTH	
34-6-8			LEE VAN GUNDY ETUX	WARREN L. VAN GUNDY ETUX		✓	4-21-71	334	697-700	95			
34-6-8			Blanch Walters	Leon A Houchins ETUX		✓	6-7-71	335	379	87	44.0'	150.0'	Lakeview
			EMIL L. DAVIS ETUX	JOSEPH J. KAROW ETUX		✓	6-29-72	341	272-273	152, 153			
			EMIL L. DAVIS ETUX	WILLIAM E. MAURICE ETUX		✓	6-29-72	341	274-276	154			
			JOHN L. FRY ETUX	JUDSON H. FULTS, JR. ETUX		✓	7-14-72	341	572-573	169			
			GLENNA M. MILLIGAN	LAWRENCE R. FERGUSON ETUX		✓	11-17-72	343	887-888	164			
			HARRY W. STAATON ETAL (SHERIFF'S DEED)	MERLE MILLER		✓	3-26-73	345	837-839	98			
			MERLE MILLER	DONALD E. WILSON		✓	3-27-73	345	876-877	98 X			
			LAWRENCE R. FERGUSON ETUX	CLYDE H. DAVIS ETUX		✓	7-23-73	348	176-177	164 X			
			RICHARD F. HOELSCHER ETUX	NORMAN E. WYKOFF ETUX		✓	9-17-73	349	300-301	37-35 Pt. X			20' x 115' Middle 22' x 115' South
			SOL DeROSSETTE ETUX (SHERIFF'S DEED)	FEDERAL NATIONAL MORTGAGE ASSOC.		✓	9-20-73	349	351-353	36 X			
			FEDERAL NATIONAL MORTGAGE ASSOC.	Sec. of Housing & Urban Dev.		✓	9-20-73	349	354	36 X			
			MINNIE M. HOUER	ETHEL I. MARSHALL ETAL		✓	9-21-73	349	409	32 X			
			BERNARD PARR	WILLIAM D. NEAL		✓	11-5-73	350	15-16	40 X			
			WILLIAM D. NEAL ETUX	VERLIN C. HERNDON ETUX		✓	11-5-73	350	17-18	40 X			
			ORVILLE C. STACHER	WILLIAM SHICK ETUX		✓	11-6-73	350	39	46 X			
			LLOYD W. BAYER (Dec'd)	GLEE A. BAYER		✓	11-9-73	350	104-105	42 X			
			GLEE A. BAYER DEC'D	JANET L. WALBORN		✓	3-4-74	351	562-563	42 X			
			JANET LOUISE WALBORN ETUX	FRANKLIN G. JACOBS ETUX		✓	3-19-74	351	772	42 X			
			WILLIAM CARL SCHICK (Dec'd)	ELSA JUNE SHICK		✓	7-5-74	353	903	46			
			LEE VAN GUNDY DEC'D	ERSA M. VAN GUNDY		✓	10-4-74	355	625-626	177, 178			
			DOROTHY M. DICKSON ETUX	LAKEVIEW HARDWARE Co., INC.		✓	11-13-74	356	99-100	29			
			LAKEVIEW HARDWARE Co., INC.	WILLIAM R. DICKSON JR.		✓	11-13-74	356	101-102	29			
			DONALD E. WILSON ETUX	RALPH E. KROUSKOP ETAL		✓	1-21-75	356	934	98			
			WILLIAM E. SHIRK ETUX	MARGARET M. SHICK TRUSTEE		✓	2-28-75	357	330-332	28			
			ELSA JUNE SCHICK	JOHN D. BISHOP ETUX		✓	5-12-75	358	334-335	46			
			RALPH E. KROUSKOP ETUX	HERBERT HERDMAN ETAL		✓	6-16-75	358	900-901	98			
			ESTATE OF TOSEY L. LISTON	IONE B. BAGGS		✓	11-3-75	360	876-877	91			
			ERSA M. VAN GUNDY	DONALD R. EARLY ETAL		✓	12-16-75	361	553-554	177, 178			
			EDITH I. SAMPSON (ESTATE)	JOHN WALLACE WATT		✓	7-1-76	365	126	93			
			WILMA SLANE MCKEE	WILLIAM E. SHIRK TRUSTEE		✓	7-21-76	365	411	43, 45			
			WILLIAM E. SHIRK TRUSTEE	WILMA SLANE MCKEE ETAL		✓	7-21-76	365	412-413	43, 45			
			HARRY F. M.S. BRIDE ETUX	DARRELL GENE YOUNG		✓	9-27-76	366	740-741	165			
			VICTORIA B. HARROD	HEXMAN K. FEW ETUX		✓	1-18-77	368	587-588	171-172			-4' S. Side
			ELIZABETH HOUCHINS (Dec'd)	JESSE HOUCHINS ETAL		✗	2-1-77	368	775-778	89			
			JESSE HOUCHINS ETAL	ROBERT HOUCHINS		✗	2-1-77	368	773-774	89			
			JOHN PAUL BUSH ETUX	RICHARD TAYLOR ETAL		✗	6-21-77	371	212	41			
			THE LAKEVIEW HEATING AND PLUMBING, INC.	ELFRED E. RICE ETUX		✗	7-8-77	371	425-426	44			
			VILLAGE OF LAKEVIEW	ALLEY VACATION (ORD. NO. 667)		✗	7-15-77	371	500	10' ALLEY			Between Lots 30-35
			JOE T. ELDER	KENNETH HULL Post 752, Inc.		✗	7-18-77	371	602	30-35 Pt.	32' off N-Side of Lot 35		
			JOHN WALLACE WATT ETUX	DARRELL L. KUCK ETAL		✗	7-28-77	371	811-812	93			
			ROBERT HOUCHINS ETUX	DANIEL S. CARMEN ETUX		✗	8-29-77	372	326	34			
			NORMAN E. WYKOFF ETUX	KENNETH HULL Post #752 AMERICAN LEGION, INC.		✗	9-2-77	372	420-421	Pt. 35	1'	115'	

STOKES TOWNSHIP

LAKEVIEW CORPORATION

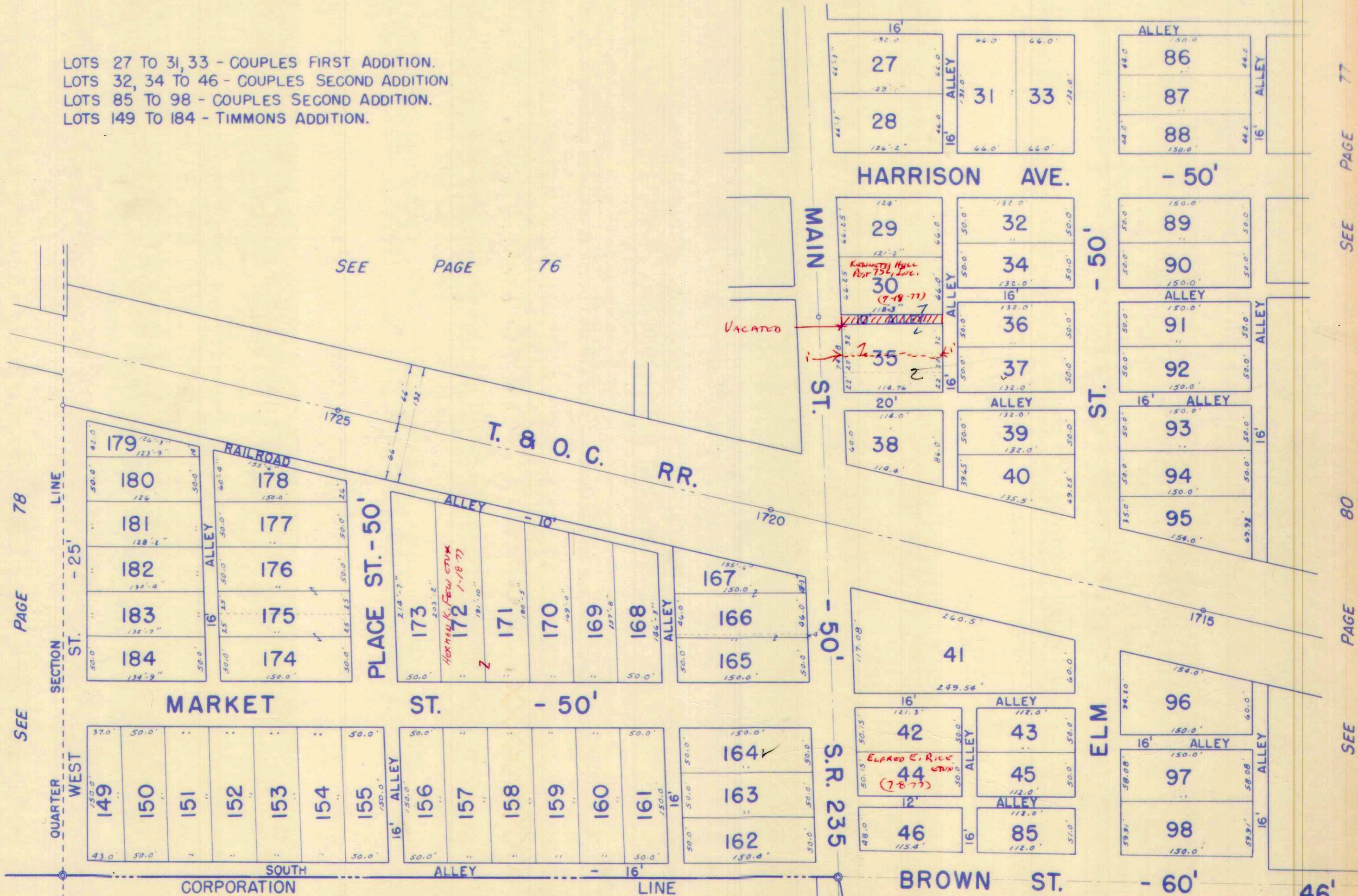
SEC. 34 T.6S. R.8E.

SCALE: 1" = 100'

LOTS 27 TO 31, 33 - COUPLES FIRST ADDITION.
 LOTS 32, 34 TO 46 - COUPLES SECOND ADDITION.
 LOTS 85 TO 98 - COUPLES SECOND ADDITION.
 LOTS 149 TO 184 - TIMMONS ADDITION.

SEE PAGE 77

SEE PAGE 76



SEE PAGE 78

SEE PAGE 77

SEE PAGE 80

SEE PAGE 81

SEE PAGE 23

SEE PAGE 81

DRAWN MARCH 8, 1967
 BY F. C. ROBERTS, T.M.D.

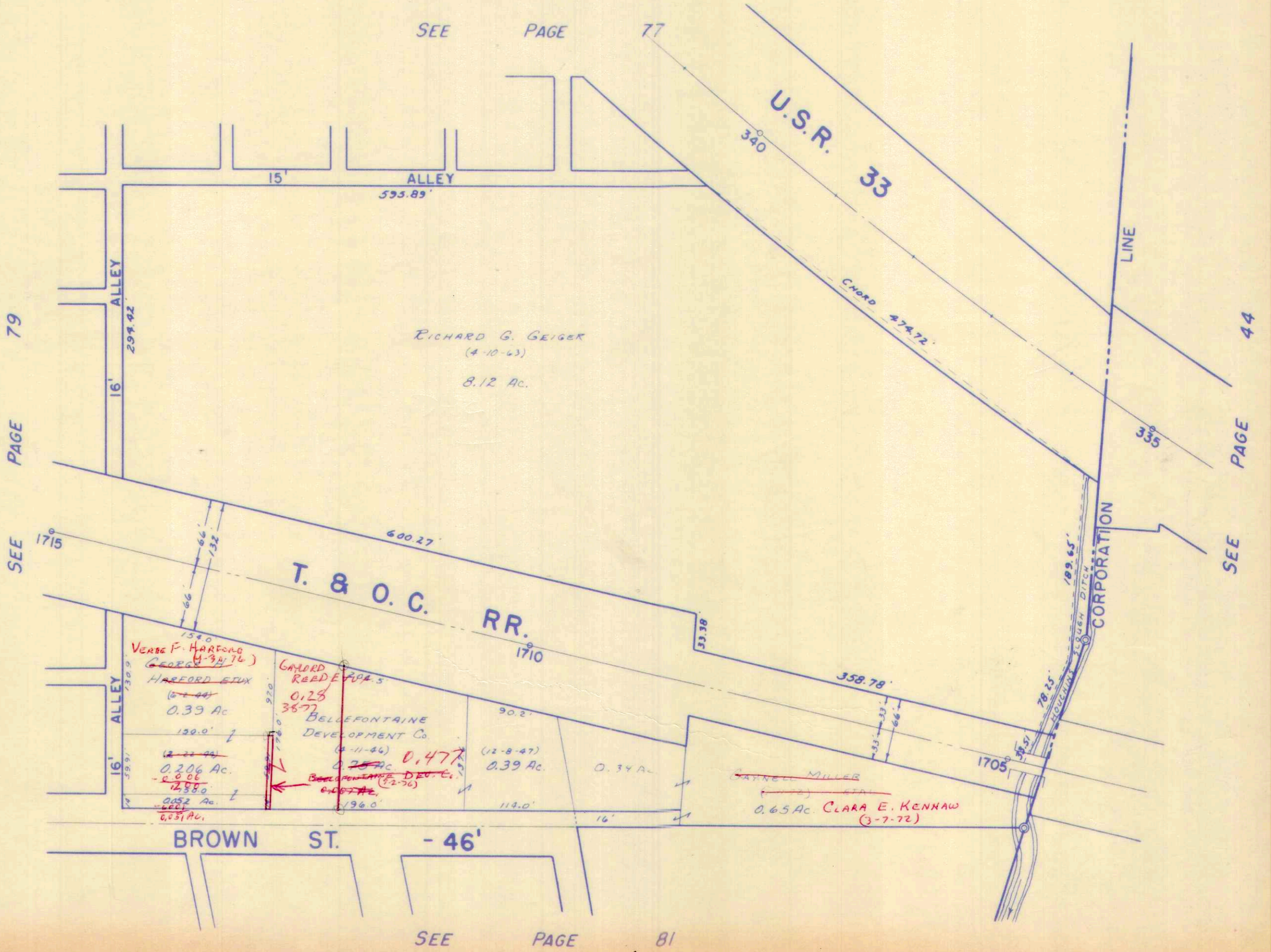
SURVEY OR SECTION	SUB. NO.	NO. ACRES	GRANTOR	GRANTEE	ACRES TRANS'FRD	TRANS.	DATE OF TRANSFER	DEED		LOT NO.	SIZE		REMARKS
								VOL.	PAGE		FRONT	DEPTH	
34-6-8		0.34 0.65	HENRY MILLER (De'd)	GAYDELL MILLER ETAL	0.34 0.65	✓	1-11-72	338	367-370				
34-6-8		0.34 0.65	GAYDELL MILLER ETAL	PAUL KENNEDY ETUX	0.34 0.65	✓	3-7-72	339	211-214				
34-6-8		0.34 0.65	PAUL KENNEDY ETUX	CLARA E. KENNAW	0.34 0.65	✓	3-7-72	339	215-218				
34-6-8		0.34, 0.206 0.052	GEORGE H. HARTFORD (De'd)	VERTIE F. HARFORD	0.34+0.206 +0.052	✓	4-30-76	363	357- 360				
34-6-8		0.052 0.206	JAMES HARFORD Q.C.	THE BELLEFONTAINE DEVELOPMENT Co.	0.007	✓	9-2-76	366	346- 347				NEW SURVEY
34-6-8		0.052 0.206	PHIL HARFORD ETAL Q.C.	" " " "	0.007	✓	9-2-76	366	348- 349				" "
34-6-8		0.052 0.206	VERTIE F. HARFORD	THE BELLEFONTAINE DEVELOPMENT Co.	0.007	✓	9-2-76	366	350- 351				" "
34-6-8		0.007 0.2075	THE BELLEFONTAINE, DEV. Co.	GAYLORD REED ETUX ETUX	0.28	✗	3-8-77	369	227- 228				NEW SURVEY

STOKES TOWNSHIP

LAKEVIEW CORPORATION

SEC. 34 T.6S. R.8E.

SCALE: 1" = 100'



DRAWN: MARCH 3, 1967
DANIEL F. C. BERT, TMD

SURVEY OR SECTION	SUB. NO.	NO. ACRES	GRANTOR	GRANTEE	ACRES TRANS'FRD	TRANS.	DATE OF TRANSFER	DEED		LOT NO.	SIZE		REMARKS
								VOL.	PAGE		FRONT	DEPTH	
34-6-8			Victoria Howard Etvir Floyd L. Cummins	Walter Vernon Chaudler Etux Mrvy L. Cummins		✓	5-27-71	335	243-244	100' off E end Lot # 338			Lakeview Corp.
34-6-8			ROBERT D. DAVIS ETUX	GEORGE R. DAVIS ETUX		✓	6-7-71	335	431-433	363	50'	150'	Nicholson's Fairview Lakeview
81 34-6-8			ROBERT D. DAVIS ETUX	GEORGE R. DAVIS ETUX		✓	7-14-71	336	29-30	360	50'	150'	NICHOLSON'S FAIRVIEW ADD.
81 34-6-8			OFFA A. MILES, SR. ETUX	ERMA I HETHERINGTON		✓	8-2-71	336	339-340	339.			" " "
34-6-8		TRACT 4 3.60 AC.	HENRY MILLER (DEC'D)	GAYNELL MILLER ETAL	TRACT 4 3.60 AC.	✓	1-11-72	338	367-370				
34-6-8		TRACT 4 3.60 AC.	GAYNELL MILLER ETAL	PAUL KENNEDY ETUX	TRACT 4 3.60 AC.	✓	3-7-72	339	211-214				
36-6-8		TRACT 4 3.60 AC.	PAUL KENNEDY ETUX	CLARA E. KENNAW	TRACT 4 3.60 AC.	✓	3-7-72	339	215-218				
			ROBERT L. MILLNER ETUX	DAVID G. SHIELDS ETUX		✓	3-20-72	339	456-459	310, 311 312 PT.			5' OFF N. SIDE OF 312
			A.L. LOUTH ETUX	WILLIAM ELLIS ETUX		✓	8-10-72	342	287- 288	307			
			CARL PICKERING ETUX	LOIS M. REED		✓	8-22-72	342	479	PT. 338			
			FLORENCE MORRIS	FLORENCE MORRIS		✓	8-9-73	348	534	362	X		
			VICTORIA HOWARD MELVIN ETVIR	ERMA I. HETHERINGTON		✓	10-16-73	349	716- 717	339	X		
			ERMA I. HETHERINGTON ETVIR	HUGH M. BOHAM ETAL		✓	10-23-73	349	728- 729	339	+		
			LARRY A. LINE ETUX	S. DIANNE LINE		✓	12-22-73	350	492- 493	PT. 320, PT. 321, 322	X		
			BELLEFONTAINE DEVELOPMENT CO.	ARTHUR V. SHELLENBARGER		✓	7-2-74	353	854-855	371-372			
			GLENN E. HASTINGS	HELEN HASTINGS		✓	10-21-74	355	833	373-374			
			ARTHUR V. SHELLENBARGER	MATTHEW A. MYERS ETUX		✓	8-15-75	359	687- 688	371, 372			
			MARION O. POLHAMUS ETUX	GAYLORD REED ETAL		✓	9-8-75	360	106- 107	306			
			WILLIAM ELLIS (DEC'D)	PAULINE ELLIS		✓	12-17-75	361	557- 560	307			
			FLOYD A. STRATTON	ELMER KINDLE		✓	6-3-76	364	497	323, 324			
			HELEN HASTINGS	JOHN MCCAFFERTY ETAL			2-9-76			373, 374			
			HELEN HASTINGS	CECIL E. CUMMINS ETUX		✓	9-29-76	366	750- 751	373, 374			
			DAVID G. SHIELDS ETUX	JOHN W. SINGER, JR. ETUX		✓	10-15-76	362	726- 727	310 311 PT. 312	5'	150'	
			GAYLORD REED ETUX	JOSEPH ALLAN DOW ETUX		✓	11-16-76	367	726- 727	306			
			CLARENCE L. GAITHER	BERTHA M. BARNES		✓	11-17-76	367	737	326			
			HUGH M. BOHAM ETUX	SUSAN L. O'CONNOR		✗	2-9-77	368	913	339			
			Ernest E. Stratton etal	Carol Anne Jacobs & Marilyn Sue Hickel		✗	4-19-77	369	912- 914	pt. 352			being 75' off E. side
			Carol Anne Jacobs & Marilyn Sue Hickel	Lugille B. Cummins		✗	4-19-77	369	920- 921	pt. 354			" " " "
			Clarence L. Gaither	John C. Hemphill		✗	7-5-77	371	226	327, 328			

STOKES TOWNSHIP

LAKEVIEW CORPORATION

SEC. 34 T.6S. R.8E.

SCALE: 1" = 100'

SEE PAGE 79

SEE PAGE 80

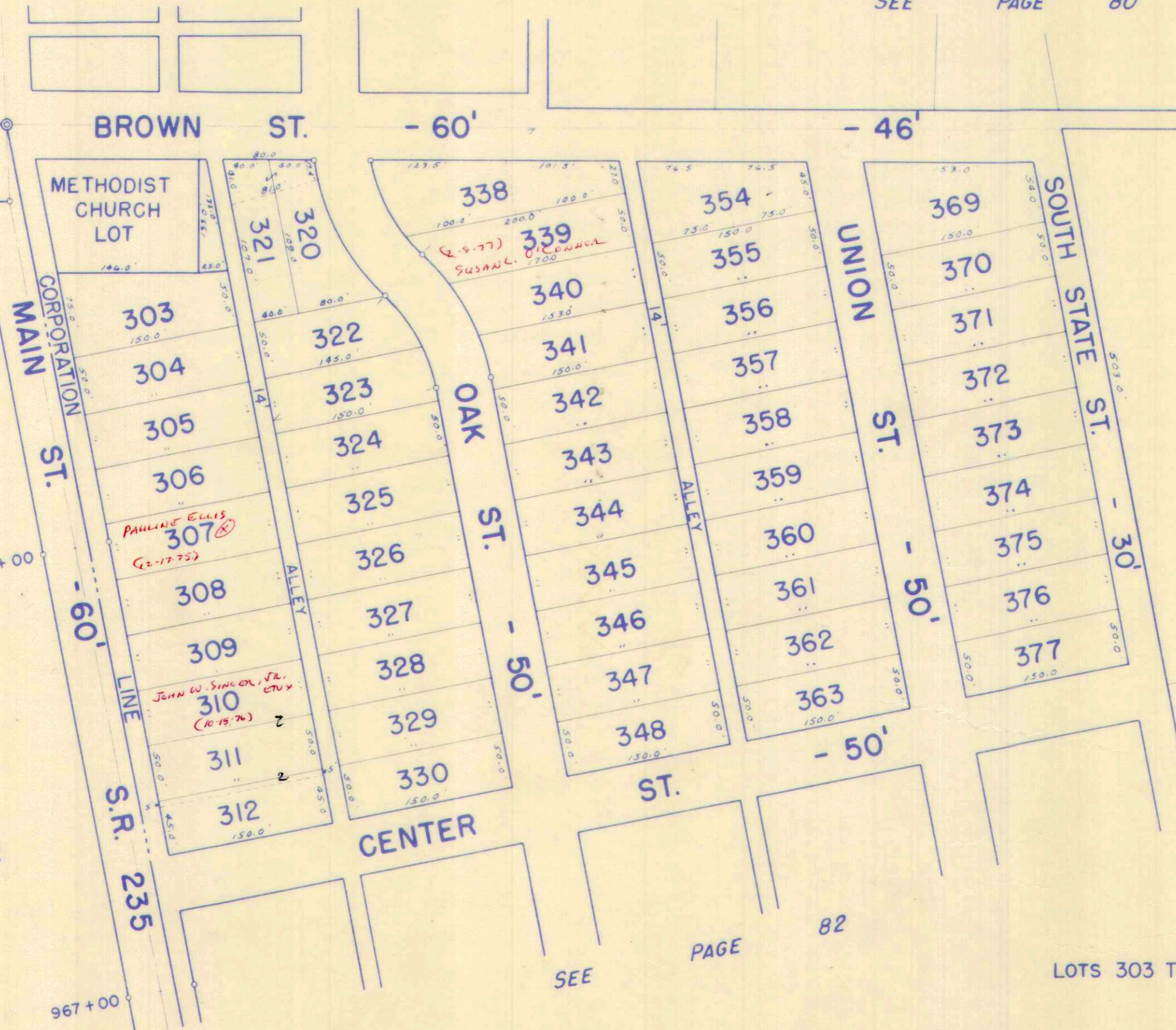
P.I. 974+13.5
Δ = 8°-19' RT.

SEE PAGES

23 - 23A

967+00

971+00



CLARA E. KENAW
(3-7-72)
~~Susan L. Kenaw~~
TRACT 4
3.60 AC.

SEE PAGE 43

SEE

PAGE

82

LOTS 303 TO 384 - NICHALSON FAIRVIEW ADDITION.

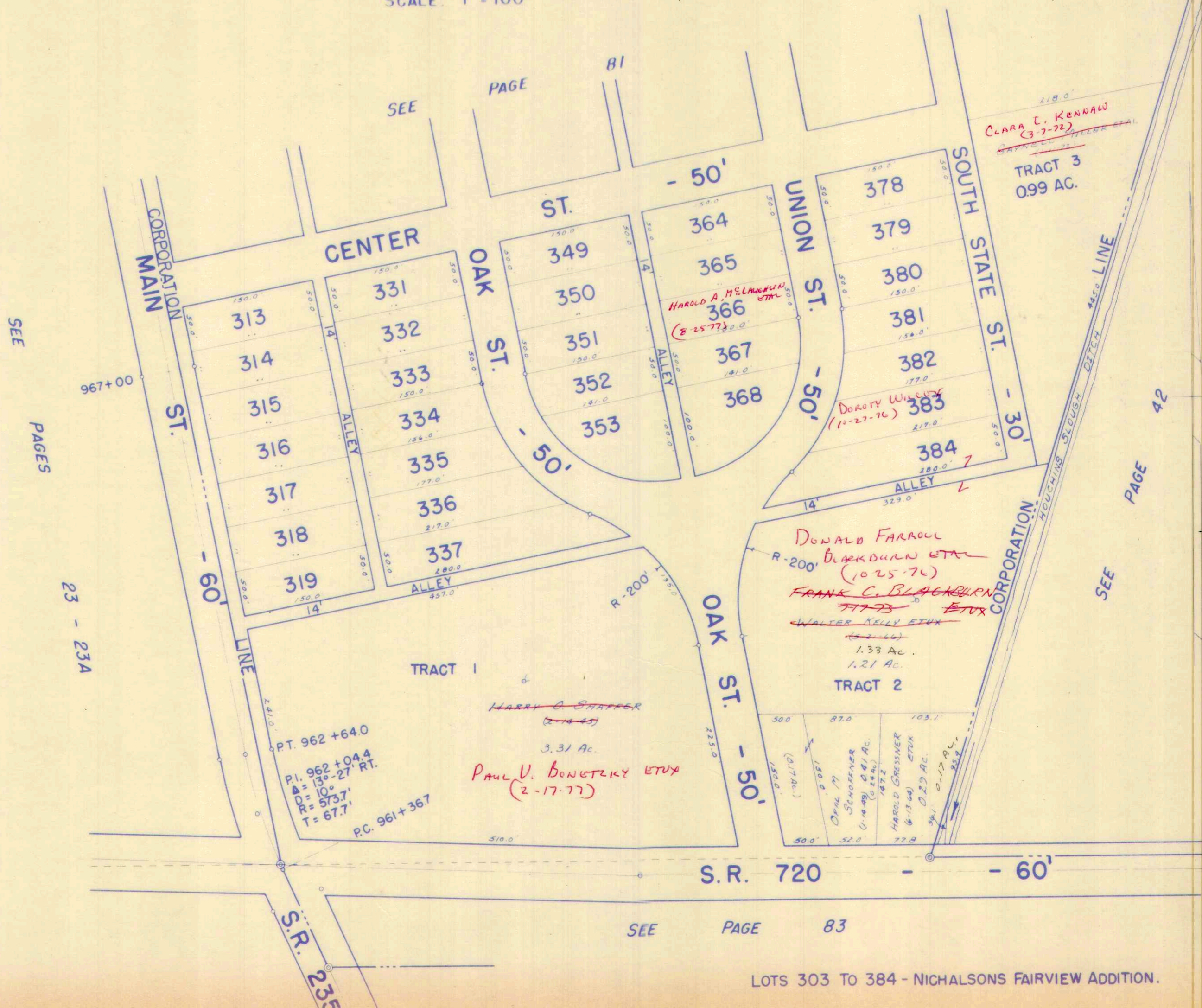
SURVEY OR SECTION	SUB. NO.	NO. ACRES	GRANTOR	GRANTEE	ACRES TRANS'FRD	TRANS.	DATE OF TRANSFER	DEED		LOT NO.	SIZE		REMARKS
								VOL.	PAGE		FRONT	DEPTH	
34-6-8		TRACT 3 0.99	ADM. OF VETERIANS' AFFAIRS HENRY MILLER (Dec'd)	DON LEE HUBER ETUX GAYNELL MILLER ETAL	TRACT 3 0.99	✓	8-26-71	336	672-673	381-382			LAKEVIEW.
34-6-8			HAZEL B. BOWADLE GOLDIE M. MILLEN (Dec'd)	ERNEST E. STRATTON RUFUS M. MILLEN		✓	1-11-72	338	567-570	331			NICKELSON'S FAIRVIEW VIEW
34-6-8		TRACT 3 0.99	GAYNELL MILLER ETAL	PAUL KENNEDY ETUX	TRACT 3 0.99	✓	1-12-72	338	580-584	383			
34-6-8		TRACT 3 0.99	PAUL KENNEDY ETUX	CLARA E. KENNAW	TRACT 3 0.99	✓	1-12-72	338	588				
			WILLIAM EMERSON SOUDER ETUX	WILLIAM EMERSON SOUDER ETUX		✓	2-4-72 3-7-72	339	211				
			ANNA I. HAMILTON (MYRON L. VAN HORN GUARDIAN)	CLARA E. KENNAW		✓	2-29-72 3-7-72	339	215				
			WALTER KELLY ETUX	WILLIAM EMERSON SOUDER ETUX		✓	2-8-73	345	165	313, 314, 315			
			VIRGINIA D. GLEIBÉ	CHARTIS W. SLOTTEN ETUX		✓	3-8-73	345	559	316-317			
		1.21	JOHN W. CAMPBELL ETUX	FRANK C. BLACKBURN ETUX	1.21	✓	7-17-73	348	70-71	384			
			ARTHUR A. LEWIS ETUX	ARTHUR E. KNACK ETAL		✓	9-30-73 10-4-73	349	794	366			
			ARTHUR E. KNACK ETAL	JAMES F. MYERS II ETUX		✓	1-14-74	350	891	364, 365			
			WILLIAM E. SHIRK	ORVILLE C. STACHLER ETUX		✓	4-19-74	352	411-412	349-350			
			ARTHUR A. LEWIS ETUX	WILLIAM E. SHIRK		✓	4-26-74	352	535	366			
			DONALD L. HUBER DEC'D	ICLE L. KEATING		✓	4-26-74	352	540-541	366			
			IRENE M. BRENT	HERBERT C. HOOKER ETUX		✓	10-11-74	355	689	351, 352			
34-6-8		1.21	FRANK C. BLACKBURN ETUX	JAMES L. TUDOR ETUX	1.21	✓	12-31-75	361	715-716	381, 382			
			RUFUS M. MILLEN (Dec'd)	HARRY E. TAYLOR ETUX		✓	2-6-76	362	146	335, 336, 337			
			CURTIS W. SLOTTEN ETUX	DONALD FARROW BLACKBURN ETAL	1.21	✓	10-25-76	367	223-225	384			
34-6-8		3.31	HARRY O. SHAFFER (Dec'd)	DOROTHY WILCOX	3.31	✓	10-27-76	367	244-245	383			
			ICLE L. KEATING	LARRY A. SLOTTEN		✗	2-8-77	368	860	316, 317			
				PAUL V. BONETZKY ETUX		✗	2-17-77	368	1000-240-				
				HAROLD R. MCLAUGHLIN ETAL		✗	8-25-77	372	241	366			

STOKES TOWNSHIP

LAKEVIEW CORPORATION

SEC. 34 T 6 S R 8 E

SCALE: 1" = 100'



SEE PAGES

23 - 23A

SEE

PAGE

81

CLARA C. KENDAW
(3-7-72)

TRACT 3
0.99 AC.

HAROLD A. McLAUGHLIN
ETUX
(8-25-77)

DOROTHY WILCOX
(11-27-76)

DONALD FARROU
BLACKBURN ETUX
(10-25-76)

FRANK C. BLACKBURN
ETUX
(11-16-76)

WALTER KELLY ETUX
(8-1-76)
1.33 AC.
1.21 AC.

PAUL V. BONETZKY ETUX
(2-17-77)

PT. 962 +64.0
PI. 962 +04.4
D = 130'-27' RT.
R = 573.7'
T = 67.7'
P.C. 961 +36.7

PAGE

42

SEE

1.91
41
1.50
29
1.21

SEE

PAGE

83

LOTS 303 TO 384 - NICHALSONS FAIRVIEW ADDITION.

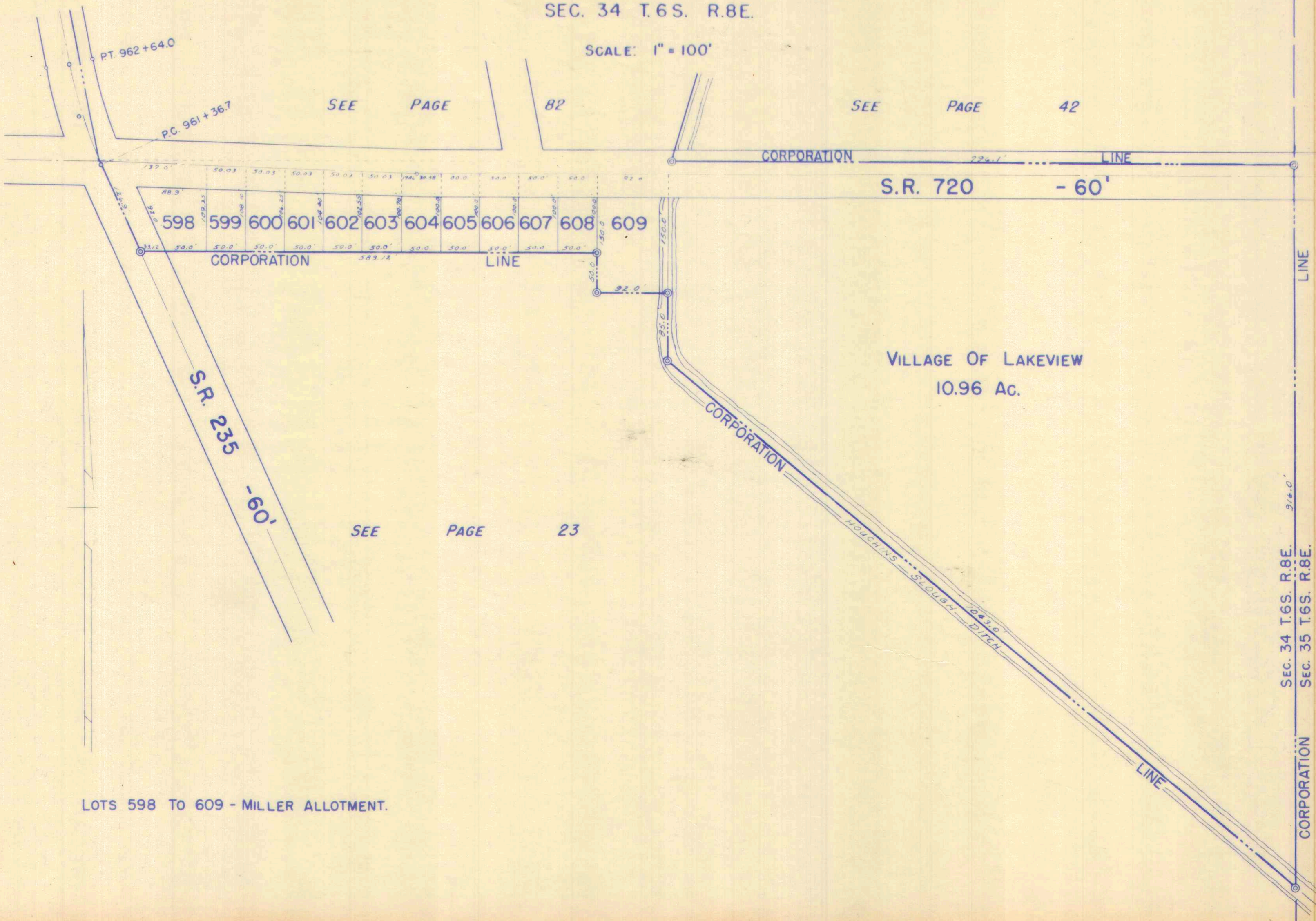
SURVEY OR SECTION	SUB. NO.	NO. ACRES	GRANTOR	GRANTEE	ACRES TRANS'FRD	TRANS.	DATE OF TRANSFER	DEED		LOT NO.	SIZE		REMARKS
								VOL.	PAGE		FRONT	DEPTH	
			MERLE L. MILLER FERRILL W. SAENLER ETUX R. L. MILLER ETUX	TOM L. EDWARDS ETUX PAUL A. ALEXANDER ETUX MICHAEL D. YOUNG ETAL		✓	12-6-72	344	115	607,608			
							4-8-74	352	179	599,600,601			
						✓	9-1-76	366	339-340	609			

STOKES TOWNSHIP

LAKEVIEW CORPORATION

SEC. 34 T.6S. R.8E.

SCALE: 1" = 100'



SEE PAGE 82

SEE PAGE 42

S.R. 235
-60'

S.R. 720
-60'

VILLAGE OF LAKEVIEW
10.96 Ac.

SEE PAGE 23

LOTS 598 TO 609 - MILLER ALLOTMENT.

SEC. 34 T.6S. R.8E. 916.0'
SEC. 35 T.6S. R.8E.

LINE

CORPORATION
LINE

24

PAGE

SEE

DRAWN: MARCH 10, 1967
DONS E. GARRETT, TND

SURVEY OR SECTION	SUB. NO.	NO. ACRES	GRANTOR	GRANTEE	ACRES TRANS'FRD	TRANS.	DATE OF TRANSFER	DEED		LOT NO.	SIZE		REMARKS
								VOL.	PAGE		FRONT	DEPTH	
23-6-8			HAROLD R. HIAT ETUX	VIRGIL P. SNYDER ETUX		✓	4-21-71	334	697-698	10 Pt.			West Side Sub. No. 1
23-6-8			Charles F. Armstrong ETUX	CHESTER T. MOODY		✓	5-20-71	335	155-156	29			" " " "
23-6-8			Lester Swillenberger ETUX	LUTHER D. DIXON		✓	6-10-71	335	450-451	28			" " " "
23-6-8			GERALD L. NEWLAND DEC'D	MARTHA L. NEWLAND		✓	7-2-71	335	823-	2			" " " "
23-6-8			HATTIE L. SYKES	ORVILLE J. DONALDSON		✓	7-15-71	336	31-22	10			" " " "
23-6-8			ROBERT L. FIX DEC'D	BESSIE S. FIX		✓	9-21-71	337	41	18			" " " "
23-6-8			BESSIE S. FIX	DELBERT A. FICKERT ETUX		✓	10-8-71	337	330-331	1 1/2 INT IN ELMWOOD CHANNEL			CHANNEL VIEW DRIVE
23-6-8			CARL F. STELZER ETUX	RICHARD S. KINDELL ETUX		✓	10-14-71	337	398	1 Pt.			West Side Sub. No. 1
			JOHN I. SWARTZ DEC'D	JUANITA E. SWARTZ		✓	10-28-71	337		42			" " " "
			RONALD J. WISSMAN ETUX	EILEEN M. RAYNE		✓	12-23-71	338	364-365	5			" " " "
			EILEEN M. RAYNE	RONALD J. WISSMAN		✓	12-23-71	338	366-367	5			" " " "
			HAROLD P. HURT ETUX	MAX M. HOFFERBERT ETUX		✓	2-14-72	338	924-925	1/2 LOT No 10			" " " "
			ALICE M. WILEY	STANLEY E. HARTMAN ETUX		✓	2-28-72	339	100	26			" " " "
			CARL D. HENRY ETAL	CLARA ANN LAMBERT		✓	4-3-72	339	661-662	5			" " " "
			Edwin S. Dween ETUX	JOSEPH GENTILCORE ETUX		✓	4-3-72	339	663-664	4			" " " "
23-6-8			Clara Ann Lambert	Montford C. Lambert		✓	5-1-72	340	175-176	5			Channel View Drive
			RICHARD J. GEISER ETUX	STANLEY M. MOORE ETUX		✓	5-15-72	340	336	9			LEOLINE .. W. Side Sub. 3
			MARTHA L. RAMSEY (NEWLAND)	FOSTER F. RAMSEY		✓	7-10-72	341	540	2			
			RUTH H. FURNAS (DEC'D)	ROLLIN A. FURNAS ETAL		✓	8-30-72	342	607-608	13			SUB #1 PLUS 1/40 OF CHAN
			CHARLES E. RADCLIFF ETUX	PAUL F. LEWE		✓	9-18-72	342	933-934	1, 2, 3, 4, 5, 6, 7, 8, 9, 10			
			CHAS. A. BRADFORD	AUDREY B. BRADFORD		✓	9-20-72	343	68	19, 20			SUB. #3
			FOSTER F. RAMSEY	MARY L. NEWLAND		✓	11-20-72	343	924	2			SUB. #1
			ARTHUR L. REAY ETUX	DONALD E. HARRIS ETAL		✓	11-24-72	343	975	Pt. 10			SUB #2
			ROLLIN A. FURNAS ETUX	ROLLA A. FURNAS		✓	1-22-73	344	983	13, 12, 21			SUB #1
			MONTFORD C. LAMBERT ETUX	RICHARD P. ALTENBURGER		✓	6-6-73	347	334	5			SUB No. 1
			Louis J. Weckesser ETUX	CARL D. TRIMBLE ETUX		✓	6-14-73	347	521-522	41			SUB No. 1
			RICHARD P. ALTENBURGER ETUX	EVAN R. BURKHOLDER ETUX		✓	8-31-73	349	7-8	5			SUB. No. 1, 11
			RICHARD S. KINDELL ETUX	RUSSELL L. HACKER ETUX		✓	9-5-73	349	50-51	Pt. 1			"
			PHILLIP K. BUSBY ETUX	RUSSELL E. REID JR. ETAL		✓	10-23-73	349	746-747	32			SUB No. 1
			BERNARD MORRIS ETAL	MARGIE L. MORRIS		✓	3-4-74	351	544-545	Pt. 48, Pt. 49			
			RUSSELL MORRIS	"		✓	3-4-74	351	546	Pt. 48, Pt. 49			
			VIRGIL R. SNYDER ETUX	JOSEPH V. DEBRASSE ETUX		✓	4-15-74	352	293-294	11, Pt. 10			
			THELMA L. DYSERT	GRANVILLE JACKSON		✓	5-17-74	352	923	13-14			SUB. No. 3
			ANNABELLE BAXLEY DEC'D	CHARLES D. BAXLEY		✓	6-11-74	353	437-438	18			SUB. No. 2
			WILLIAM BOYD MYERS ETUX	JAMES A. BURBA ETUX		✓	6-17-74	353	527-528	20			"
			PAUL A. BEEHNER (DEC'D)	CHARLES W. WESTFALL ETUX		✓	8-5-74	354	486-489	43			Sub No. 1
			J. FRED HARPUR ETUX	RUTH ANN STILES		✓	3-24-75	357	602	46			SUB, No. 1.
			HATTIE SYKES	JOHN D. CLAYPOOL ETUX		✓	4-7-75	357	839-840	12			SUB, No. 3
			C. E. SCHRAMM ETUX	JOHN M. SHERARD ETUX		✓	5-23-75	358	515-516	1			SUB, No. 2.
			MACK HEDRICK ETUX	ROBERT P. GROVES ETAL		✓	6-2-75	358	636-637	3			SUB, No. 1
			DONALD F. SHULER DEC'D	MARGARET ANN SHULER		✓	6-18-75	358	908-909	22			SUB, No. 2
			C. E. SCHRAMM ETUX	JOHN M. SHERARD ETUX		✓	8-1-75	359	509-570				20 INT IN ELMWOOD CHAN.
			CHARLES W. WESTFALL ETUX	DWIGHT EDWIN MCKENZIE ETUX		✓	8-15-75	359	683-684	43			SUB, 1
			JOSEPH. GENTILCORE ETUX	JACOB A. WAPPEHORST ETAL		✓	8-27-75	359	889	4			SUB, 1
			ESTHER E. HILL (SAMOUR	RONALD A. BUTLER ETUX		✓	9-2-75	359	941-944	4			SUB, No. 3
			CLELAH M. VOLBERT (DEC'D)	MARGARET F. VOLBERT ETAL		✓	9-26-75	360	400-401	9			SUB No. 1

SURVEY OR SECTION	SUB. NO.	NO. ACRES	GRANTOR	GRANTEE	ACRES TRANS'FRD	TRANS.	DATE OF TRANSFER	DEED		LOT NO.	SIZE		REMARKS
								VOL.	PAGE		FRONT	DEPTH	
			MARTHA L. NEWLAND	GEORGE E. PASH		✓	3-11-76	362	541	2			SUBD. No 1
			DWIGHT EDWIN M. KENZIE ETUX	GLENN MORRIS		✓	3-29-76	362	746	43			SUBD. No. 1
			CATHERINE M. BRODNICK DEC'D	ROFLE SAHLIE ETUX		✓	4-7-76	363	21-24	17			SUBD. No 2
			O. D. MAGNESS DEC'D	ELWARD E. SNYDER ETAL		✓	4-8-76	363	39-40	5			" PT. OF CHANNEL
			ROBERT C. LONGWORTH ETUX	WILLIE A. WINTER		✓	5-12-76	363	606	6			SUBD. No. 1
			DELMAR L. SNYDER ETAL	ELWARD E. SNYDER			5-25-76	364	366-367	5			SUBD. No. 2
			MARGARET ANN SHULER	FRANK R. MAUS ETAL			6-18-76	364	741-742	22			1/20 INT. IN CHANNEL
			ARTHUR F. CHALMERS DEC'D	CHARLES ALBERT CHALMERS ETAL			7-19-76	365	350-351	34, 35			SUBD. No. 2
			NORMAN F. HINDERLEIDER ETUX	JOSEPH C. SCHAUB			8-25-76	366	237-238	19			
			NINA A. BANEY ETUX	CARL D. TRIMBLE ETUX			9-9-76	366	440-441	16, 38			SUBD. No. 1
23-6-8			" " " "	" " " "			9-9-76	366	442-443				1/20TH INT. IN CHANNEL
			MARTIN HARTLIEB DEC'D	MARY HARTLIEB			10-19-76	367	86-87	2			SUBD. No. 2
			JOHN M. MUESSIG DEC'D	HELEN V. MUESSIG ETAL			11-2-76	367	372-373	21			1/20TH INT. IN CHANNEL
			CLIFFORD PAUL MUESSIG	HELEN V. MUESSIG			11-2-76	367	376-377	21			SUBD. No. 3
			DORCAS J. ATTWOOD	" " "			11-2-76	367	377-378	21			" "
			KENNETH W. BAKER	WILBUR E. STUMP			11-3-76	367	407	40			SUBD. No 1
23-6-8	0.15	0.15	EVA LEONA BAINBY	WALTER EUGENE BAINBY ETUX	0.15		12-2-76	368	297-298	14-15			37 Pt.
			STANLEY E. HARTMAN ETUX	ANDREW HALL			3-9-77	369	231	26			SUBD. No. 1
			LEE WOODRUFF	JOHN C. WOODRUFF			3-29-77	369	557-558	48-49-50 Pmt.			SUBD No. 1
			MARGARET F. VOLBERT ETAL	MAX M. HOFFERBERT ETUX			4-6-77	369	672-675	9			SUBD No. 1
			Clay D. Frisbie etux	Edgar Ross			6-18-77	370	870	39			
			Edgar Ross etux	Albert Michael Varvel etux			6-13-77	370	871	39			
		0.15	VERA CARLYN COINES	EDWIN J. AUFDERHEIDE 1/20 INT.	0.15		6-20-77	370	961-962	1/20 INT. IN ELMWOOD CHANNEL			
			Max M. Hofferbert etux	James L. Mikula etux			7-5-77	371	230-231	9, 10			
			HAROLD V. SANDERS ETUX	DON E. YOUNG ETAL			8-10-77	372	39-41	3			ALLOT. No. 3
			CARL D. TRIMBLE ETUX	JACKINO P. LOBUE ETAL			8-16-77	372	117-118	41			ALLOT. No. 1
			CHESTON W. DUCKON (DEC'D)	LIDA H. DUCKON			8-25-77	372	245	1 Pt.	80		ALLOT No. 1
			WALTER H. CLIFTON DEC'D	MARIE E. CLIFTON			8-29-77	372	327-328	17, 18			ALLOT. No. 3
			EVAN R. BURKHOLDER ETUX	LOIS J. BANTZ ROBERT E. BANTZ, SR. ETUX			9-29-77	372	930	5			WEST SIDE No. 1
			DAROLD CONRAD ETAL	JOHN W. KELLEY			9-30-77	372	942	17, 18			ALLOT. No 3

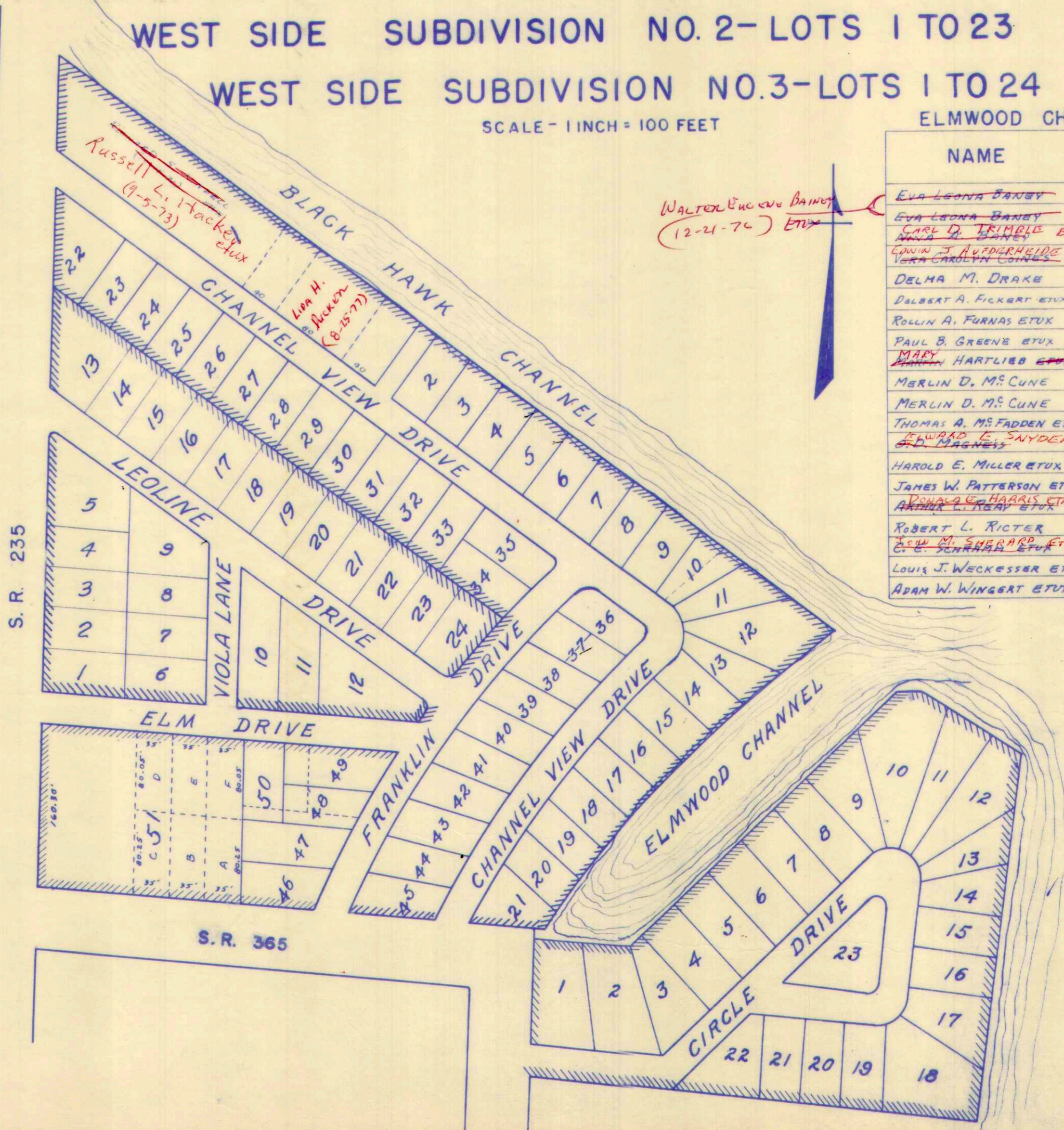
STOKES TOWNSHIP
SECTION 23 - TOWN 6 - RANGE 8

WEST SIDE SUBDIVISION NO. 1 - LOTS 1 TO 51
WEST SIDE SUBDIVISION NO. 2 - LOTS 1 TO 23

WEST SIDE SUBDIVISION NO. 3 - LOTS 1 TO 24

SCALE - 1 INCH = 100 FEET

ELMWOOD CHANNEL - SUB. NO. 5



NAME	EXTENSION OF LOT		ACRE-AGE	DATE
	SUB. 1	SUB. 2		
EVA LEONA BANBY	14		0.15	
EVA LEONA BANBY	15		0.15	
CARL D. TRIMBLE ETUX	16		0.15	9-9-76
EDWIN J. AUFDERHEIDE	17		0.15	6-20-77
VERA CAROLYN CONNORS		6	0.15	
DELMA M. DRAKE				
DELBERT A. FICKERT ETUX	18		0.15	10-8-71
ROLLIN A. FURNAS ETUX	13		0.15	
PAUL B. GREENE ETUX		4	0.15	
MARY HARTLIEB ETUX		2	0.15	10-19-76
MERLIN D. MC CUNE	20		0.15	
MERLIN D. MC CUNE	21		0.15	
THOMAS A. MC FADDEN ETUX	12		0.15	
EDWARD E. SNYDER ETAL	5		0.15	4-8-76 3-18-76
HAROLD E. MILLER ETUX		3	0.15	3-18-69
JAMES W. PATTERSON ETUX		9	0.15	
DONALD G. HARRIS ETAL		10	0.15	11-24-72
ANDREW L. LINSEY ETUX				
ROBERT L. RICHTER		8	0.15	
LEON M. SHERARD ETUX		1	0.15	8-7-76 7-10-76
C. E. SCHRAMM ETUX				
LOUIS J. WECKESSER ETUX	19		0.15	
ADAM W. WINGERT ETUX		7	0.15	

SURVEY OR SECTION	SUB. NO.	NO. ACRES	GRANTOR	GRANTEE	ACRES TRANS'FRD	TRANS.	DATE OF TRANSFER	DEED		LOT NO.	SIZE		REMARKS
								VOL.	PAGE		FRONT	DEPTH	
23-6-8			Morris F Stoup ETUX	James H Summers ETUX		✓	6-25-71	335	706	1 SE 1/4 of 3			Cherokee
23-6-8			Morris F. Stoup ETUX	James H Summers ETUX	0.03	✓	6-25-71						"
23-6-8			WILMA M. MEDAWORCH.	MELVIN L. EASTON ETUX	0.02	✓	8-25-71	336	674-675				"
23-6-8			NAOMI WEBB DEC'D	NEWTON G. WEBB		✓	8-26-71	336	846-850	10			"
23-6-8			NAOMI WEBB DEC'D	NEWTON G. WEBB.	0.02	✓	9-7-71	336	848-850				"
23-6-8			NEWTON G. WEBB ETUX	NEWTON G. WEBB	0.02	✓	6-5-72	340	800-801	10			" ALLOT
23-6-8	0.03 Ac.		CHARLES H. MOORE (DEC'D)	LULA A. MOORE	0.03	✓	7-27-72	341	834	W 1/2 of 3-4			
23-6-8	1.02		MELVIN L. EASTON ETUX	MARION E. SHEETS ETAL	1.02	✓	7-19-73	348	76				
23-6-8	1.02		WILLIAM N. CALDWELL ETUX	LELAND L. DUFF ETUX	1.02	✓	5-14-74	352	847-848	9			
23-6-8	0.03 Ac.		CHARLES H. MOORE (DEC'D) CORRECTIVE DEED	LULA A. MOORE	0.03 Ac.	✓	6-3-74	353	270-272	W 1/2 of 3-4			
23-6-8	0.03 Ac.		LULA A. MOORE	MARJORIE ANN FISCHER	0.03 Ac.	✓	6-3-74	353	273	W 1/2 of 3-4			
23-6-8	0.01		CHARLES W. M. DONOUGH	MARION E. SHEETS ETUX		✓	6-6-74	353	334	15			
23-6-8	0.02		LAWRENCE A. DETRICK ETUX	RONALD L. CAVINDER ETAL	0.01	✓	2-13-75	357	173	13, S. Pt. 12			
23-6-8	0.01		RONALD L. CAVINDER ETUX	GARY CAVINDER ETUX	0.01	✓	9-8-76	366	420-422	13, S. Pt. 12			UND 1/2 INT.
23-6-8	0.02		VERNON A. FISCHER ETUX	LESTER W. DOTSON ETUX	0.02	✓	9-20-76	366	633-635	4, Pt. 3			
23-6-8	0.02		CAROL ANN WEBB	NEWTON G. WEBB	0.02	✗	9-2-77	372	413-414	10			

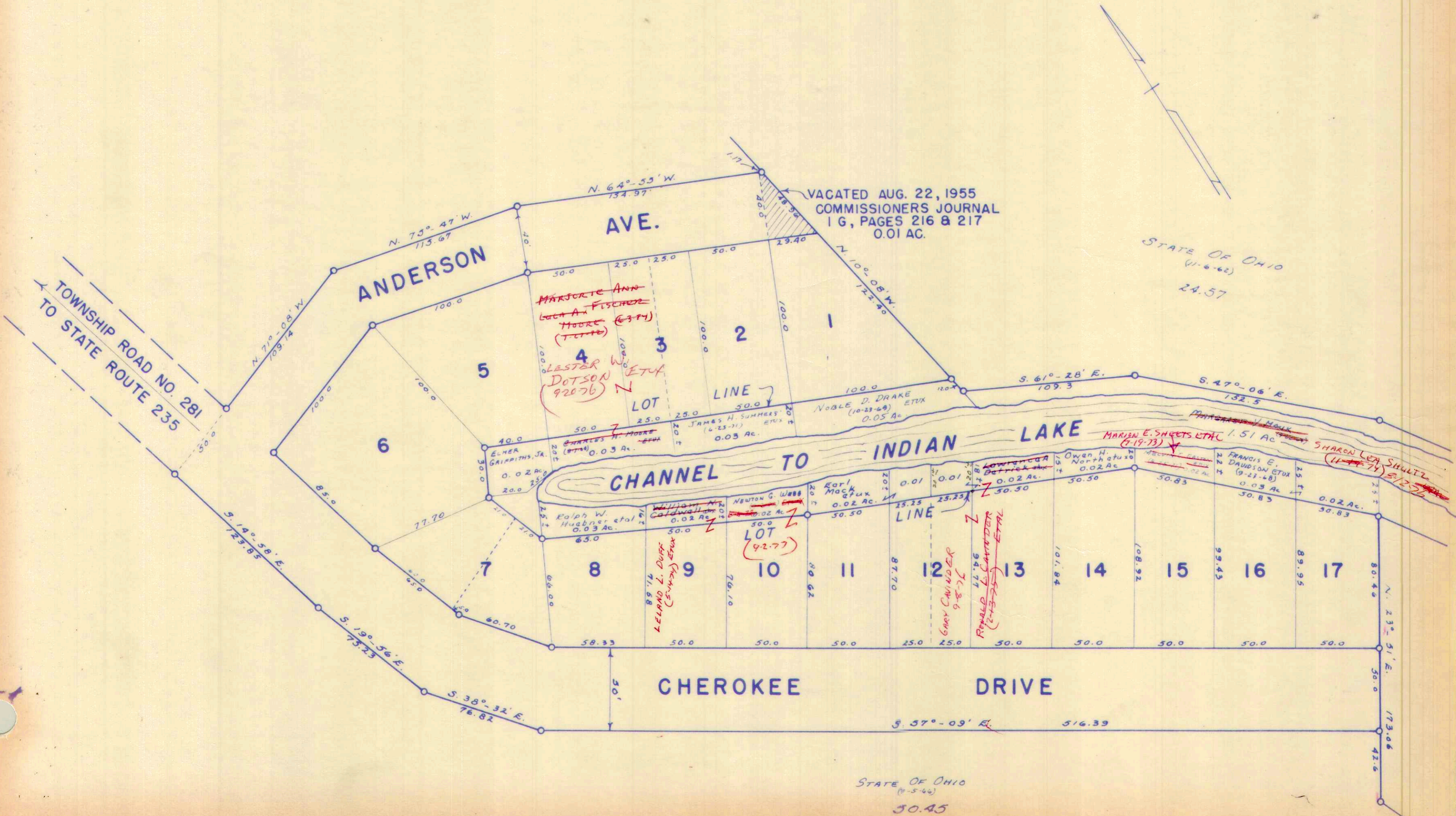
STOKES TOWNSHIP

SEC. 23-T6S-R8E

CHEROKEE ALLOTMENT

LOTS 1 TO 17

SCALE 1" = 50'



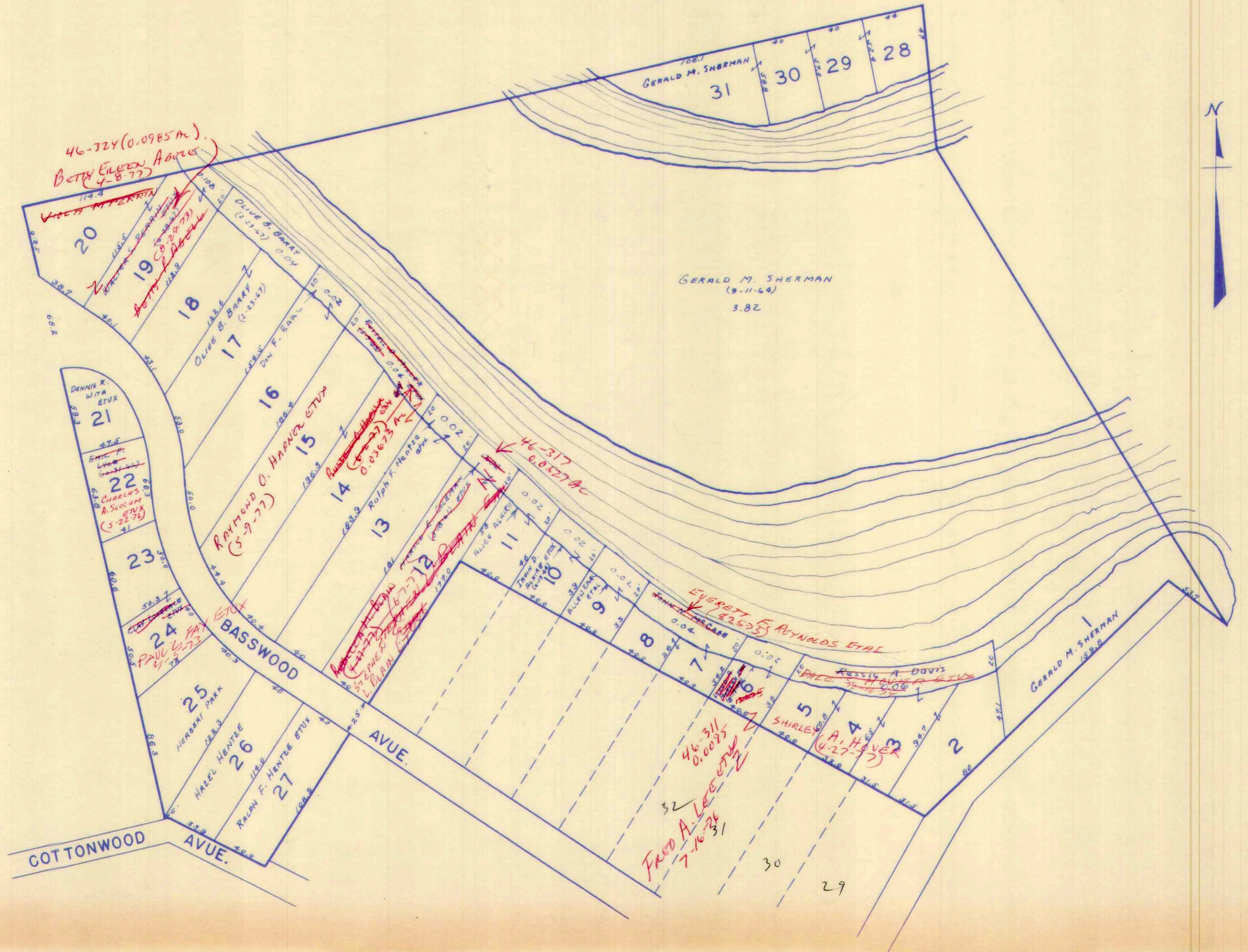
12-15-1961 D.E.G.

SURVEY OR SECTION	SUB. NO.	NO. ACRES	GRANTOR	GRANTEE	ACRES TRANS'FRD	TRANS.	DATE OF TRANSFER	DEED		LOT NO.	SIZE		REMARKS
								VOL.	PAGE		FRONT	DEPTH	
12276			EMIL F. LYLE ETUX WALTER S. PERRIN (Dec'd) RALPH F. HENTZLE ETUX CLAY LOVELACE ETUX VIOLA M. PERRIN BETTY P. ABELE RESSIE A. DAVIS HAROLD E. COLEMAN ETUX JOHN M. MCCABE ETUX " " " "	CHARLES A. SLOCUM ETUX VIOLA M. PERRIN HOWARD F. WARD ETUX PAUL L. FAY FAY ETUX BETTY P. ABELE VIOLA M. PERRIN DALE S. HOVER ETUX STEPHEN L. BLAIN ETAL EVERETT F. REYNOLDS ETAL " " " "		✓	5-22-72	340	514-515	22			REESE ADDITION
						✓	7-14-72	341	370-571	19-20			REESE ADDITION
						✓	3-16-72	343	724-725	26-27			REESE ADDITION, "
						✓	4-5-73	346	79	23, 24			
						✓	8-29-73	348	974-975	19, 20, 46-324			
						✓	8-20-74	354	260-261	19, 20, 46-324			
						✓	10-16-74	355	748-749	46-309 2, 3, 4, 5 46-310			
						✓	10-23-74	355	864-865	12			
						✓	8-25-75	359	823-824				
12276		0.2673	JOHN M. MCCABE ETUX " " " "	EVERETT F. REYNOLDS ETAL " " " "	0.2673	✓	8-25-75	359	825	7, 8			
		46-312=0.262 46-313=0.347 46-311=0.0095A	LLOYD A. MORGAN	FRED A. LEE ETUX	0.02	✓	9-14-76	365	318-320	6			REESE ADDITION
12276		46-317 0.0527	STATE OF OHIO	STEPHEN L. BLAIN ETAL	0.0527	✓	9-14-76	366	534-535	46-317			
12276		46-324 0.0985	MARY LOU FAY DEC'D VIOLA M. PERRIN (DOWD)	PAUL L. (LAMAR) FAY BETTY EILEEN ABELE	46-324 0.0985	✗	4-8-77	369	259-260 706-707	23, 24 19-20			REESE ADD.
12276		0.0072 0.0007, 0.06	DALE S. HOVER	SHIRLEY A. HOVER	0.0072 0.0007, 0.06	✗	4-27-77	370	91	2, 3, 4, 5 46-309, 46-310			
12276		46-317 0.0527	STEPHEN L. BLAIN	REBECCA M. BLAIN	46-317 0.0527	✗	4-27-77	370	95-96	12			REESE ADD.
12276		0.03673	RUSSELL O. MILLER ETUX	RAYMOND O. HARNON ETUX	0.03673	✗	5-9-77	370	253	14-15			REESE ADD.
12276		46-317 0.0527	RUSSELL O. MILLER ETUX REBECCA M. BLAIN	RAYMOND O. HARNON ETUX STEPHEN L. BLAIN ETUX	46-317 0.0527	✗	6-2-77	370	641-642 249-250				
						✗	6-7-77	370		12			

STOKES TOWNSHIP
VIRGINIA MILITARY SURVEY 12276

SCALE 60 FEET TO THE INCH

REESE ADDITION

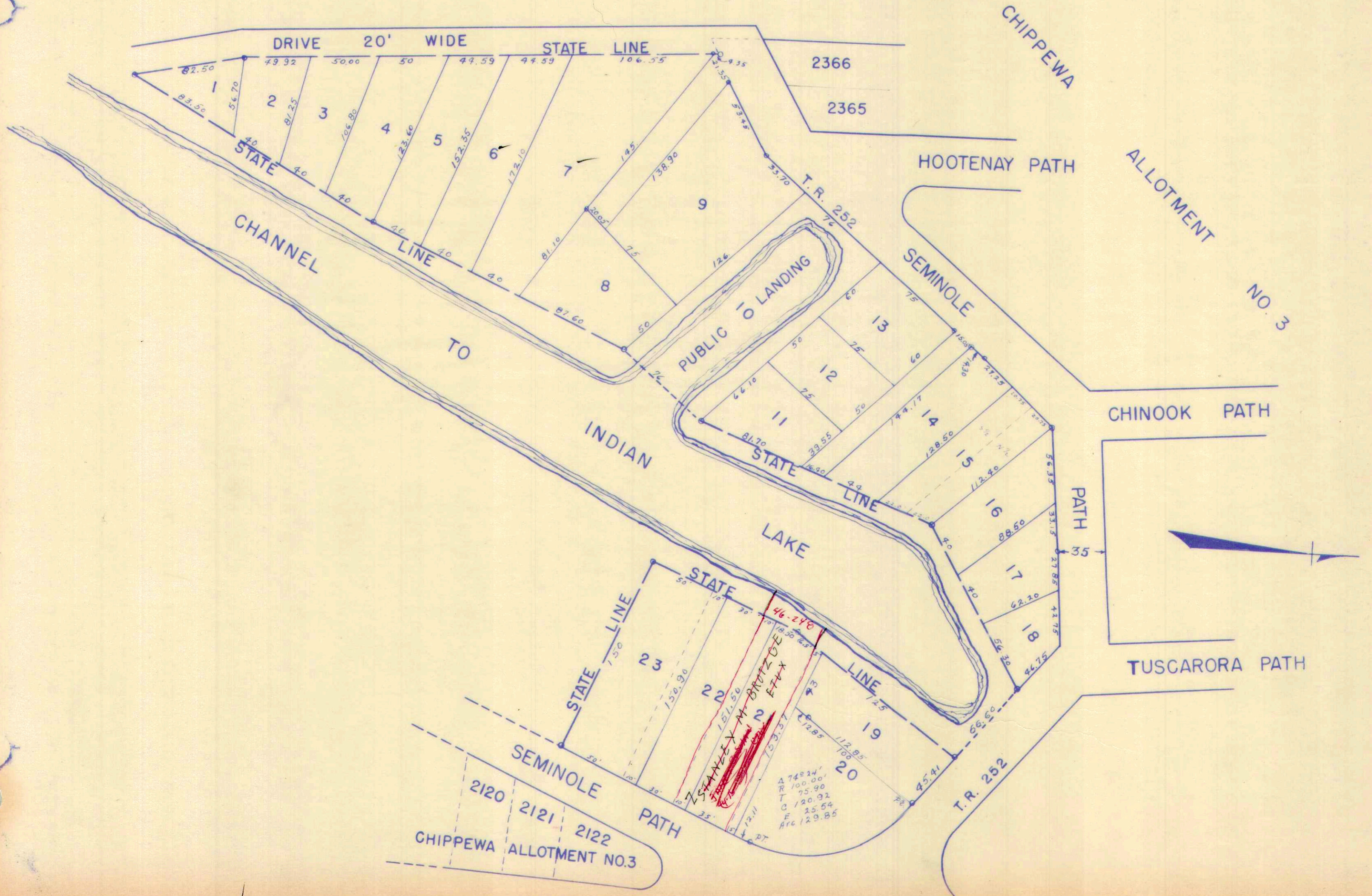


SURVEY OR SECTION	SUB. NO.	NO. ACRES	GRANTOR	GRANTEE	ACRES TRANS'FRD	TRANS.	DATE OF TRANSFER	DEED		LOT NO.	SIZE		REMARKS	
								VOL.	PAGE		FRONT	DEPTH		
87 1227 6			RALPH W. CONNER (DECD) HARRY L. WERTZ ETUX RETHA L. CONNER STANLEY H. BROTZGE ETUX HOWARD D. JONES	RETHA L. CONNER PARCEL #1 STANLEY M. BROTZGE ETUX MARVIN KEITH FRIEDEN, SR. ETUX JAMES C. SHAW ETUX GILLIS WOOLUM ETUX		✓	1-26-71	336	236-237	6-7446-239			O'DELL'S ALLOT.	
			JAMES C. SHAW ETUX	HOWARD W. SHAW ETUX	.0326	✓	4-22-74	352	464	87.22, 87.21				
12276		.0326 46-240	RUDOLPH A. MARTIN	DORA L. MARTIN	.0276	✓	10-7-74	355	636	8-9				
12276		.0085 46-238	MARVIN KEITH FRIEDEN, SR. ETUX	EARL N. DAWSON ETUX	.0085	✓	8-7-75	359	599	5				
12276		.0085 46-237	CURTIS S. PETZOLDT ETAL	REX G. SULLINGER ETUX	.0085	✓	6-3-77	370	702-703	4				

STOKES TOWNSHIP
VIRGINIA MILITARY SURVEY 12276

SCALE 60 FEET TO THE INCH

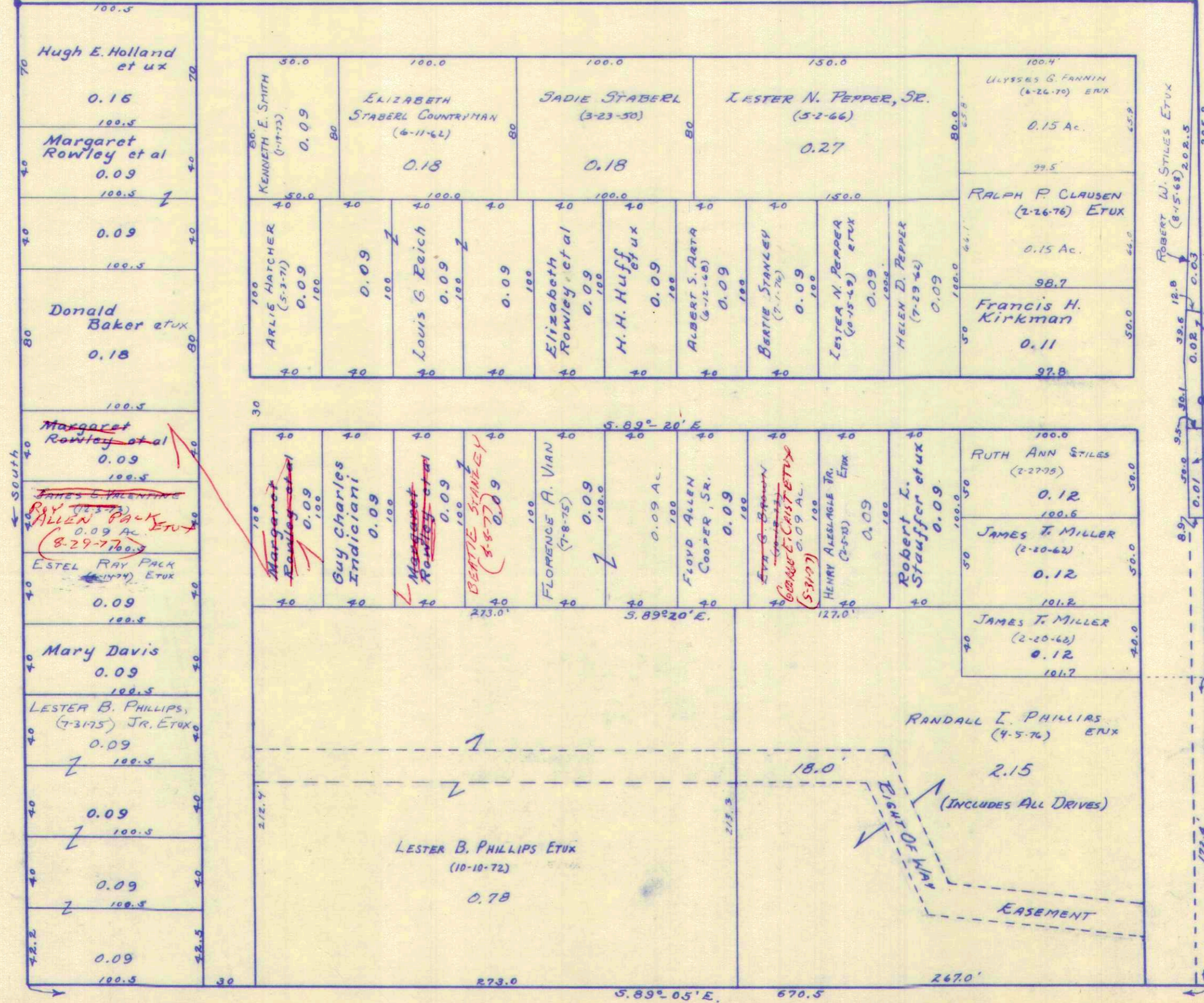
O'DELLS ALLOTMENT



SURVEY OR SECTION	SUB. NO.	NO. ACRES	GRANTOR	GRANTEE	ACRES TRANS'FRD	TRANS.	DATE OF TRANSFER	DEED		LOT NO.	SIZE		REMARKS
								VOL.	PAGE		FRONT	DEPTH	
27-6-8		0.09	Harmon Jacobs Etux	Arlie Hatcher	0.09	✓	5-3-71	339	852-853				H. Williams Unrecorded Stakes
27-6-8		0.12	ARTHUR CLARK, by DEWEESE SKIDMORE SHERIFF	FIRST NATIONAL BANK, WAPAKONETA	0.12	✓	7-22-71	336	147-151				H. Williams " "
27-6-8		0.12	The First National Bank of Wapakoneta	Robert W. Stiles	0.12	✓	1-28-72	338	732-733				
27-6-8		.09	CHARLES J. HALL	JUDITH M. WALBURG	.09	✓	10-10-72	343	272-273				
27-6-8		.78	GROVER T. PRATT ETUX	LESTER B. PHILLIPS	.78	✓	10-10-72	343	278-280				
27-6-8		.09	PEARL L. SMITH ETAL	KENNETH E. SMITH	.09	✓	1-19-73	344	866-868				
27-6-8		.09	DOROTHY E. DEARTH	HENRY ALESZAGLE JR. ETUX	.09	✓	2-5-73	345	104-105				
27-6-8		.09	GRETA JACOBS ETUIR	JAMES VALENTINE ETUX	.09	✓	2-21-73	345	395-397				
27-6-8		0.09	JUDITH M. WALBURG ETUIR	HUGH C. VIAN ETUX	0.09	✓	8-24-73	348	904				
27-6-8		2.15	JAMES W. PARSLEY ETUX	ELEANOR B. HASSINK	2.15	✓	9-4-73	349	28-29				" "
27-6-8		.09	SHIRLEY A. TRONT (OSWALD) ETUIR	EVA G. BROWN	.09	✓	10-18-73	349	767-768				
27-6-8		.09	ANNA LEE VALENTINE	JAMES E. VALENTINE	.09	✓	12-3-73	350	382-384				
27-6-8		.09	H. C. LONG ETUX	ESTEL RAY PACK ETUX	.09	✓	6-14-74	353	494-495				
27-6-8		.12	ROBERT W. STILES (A.C.)	RUTH ANN STILES	.12	✓	2-27-75	357	307-308				
27-6-8		0.09+0.09	HUGH C. VIAN (Dec'd)	FLORENCE A. VIAN	0.09+0.09	✓	7-8-75	359	205-207				
27-6-8		0.09+0.09	ALBERT S. ARATA ETUX	LESTER B. PHILLIPS, JR. ETUX	0.09+0.09	✓	7-31-75	359	480-482				
27-6-8		0.15	ROBERT W. STILES	RALPH P. CLAUSEN ETUX RUTH ELLEN CLAUSEN	0.15	✓	2-26-76	362	368-369				NEW SURVEY
27-6-8		2.15	ELEANOR B. HASSINK	RANDALL L. PHILLIPS ETUX	2.15	✓	4-5-76	362	850-851				
27-6-8		0.09	FRANK B. SCHAFF ETUX	BEATIE STANLEY	0.09	✓	7-1-76	365	127-128				
27-6-8		0.09	EVA G. BROWN	GEORGE E. CRIST ETUX	0.09	✗	5-3-77	370	626-627				
27-6-8		0.09, 0.09	MARGARET ROWLEY ETAL	BEATIE STANLEY	0.09, 0.09	✗	8-8-77	371	974-977				
27-6-8		0.09	JAMES VALENTINE	ROY ALLEN PACK ETUX	0.09	✗	8-29-77	372	294-295				

STOKES TOWNSHIP
SECTION 27-TOWN 6S.- RANGE 8E. (PART)
UNRECORDED PLAT
OF
H. L. WILLIAMS ET. AL.

357.8' from southwest corner of Edith Schmiedlings tract



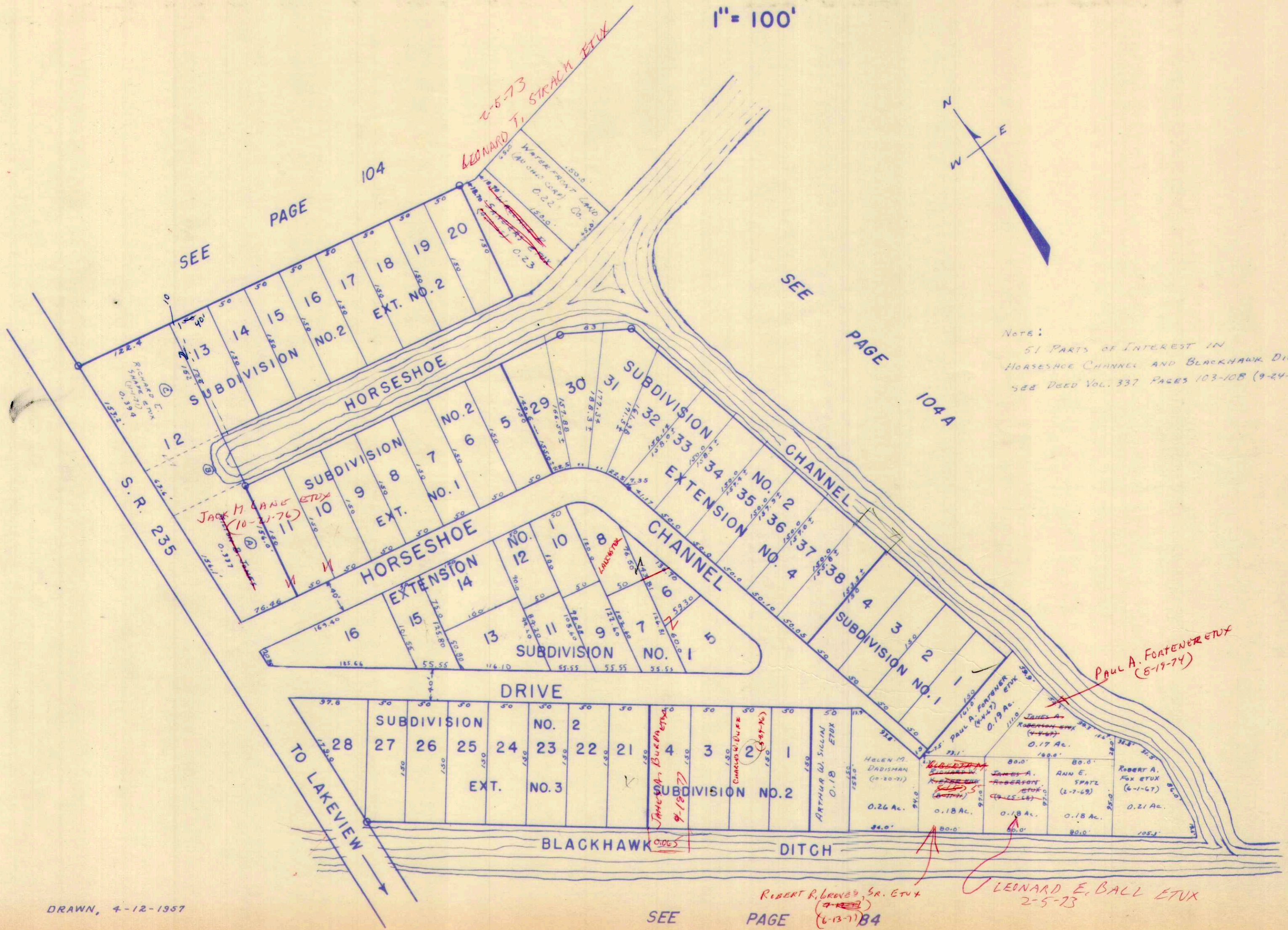
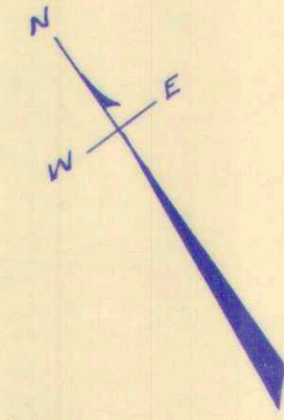
SCALE: 1 Inch = 60 Feet

SURVEY OR SECTION	SUB. NO.	NO. ACRES	GRANTOR	GRANTEE	ACRES TRANS'FRD	TRANS.	DATE OF TRANSFER	DEED		LOT NO.	SIZE		REMARKS
								VOL.	PAGE		FRONT	DEPTH	
23-6-8			ALBERT D. ZIMBODY (Dec'd)	CHARLES W. DUFF ETUX		✓	3-19-71	334	221-223	2	50.0	150.0'	BYERS HORSESHOE CHANNEL No. 2
23-8-6			Little Realty Inc.	Helen E Martin		✓	5-13-71	335	36-39	5-6-7-8-9-10 11-12-13-14-15			Ext. #1 Byers Horse Shoe Channel Sub #1
23-6-8			PAUL A. FORTENER ETUX	RICHARD W. KIEFER, ETUX	0.18	✓	8-11-71	336	477-478				BYERS HORSE
23-6-8			CRAIG L. BURK ETUX	J. EDWARD GROVER ETUX		✓	8-30-71	336	716-717	34			" " SHOE No. 3, EXTEN #4
23-6-8			RHODA M. BYERS MCCARTY DEC'D	SEE DEED.	3.35	✓	9-24-71	337	103-108				" " " No. 1-2
23-6-8		0.26	CECIL V. DADISMAN	HELEN M. DADISMAN	0.26	✓	10-20-71	337	469-470				
23-6-8			Fern B. Hittepole	Richard + Jody L. Shape		✓	11-1-71	337	623-625	lots 12 & 14 lots 13-14			Sub 2, Ext 2, Byers Horseshoe Channel
			RALPH F. SWIGART ETUX	MAYNARD WHITE ETUX		✓	3-8-71	339	240	lot 31			BYERS HORSE CHANNEL
			DONALD L. FRY ETUX	DAVID E. ZIMMER ETUX		✓	8-4-72	342	163	18			
			DONALD L. FRY ETUX	WENDELL B. METTMAN		✓	8-7-72	342	202	16, 17			
			RICHARD M. SHAPE ETUX	STEVEN M. DAVIS		✓	10-17-72	343	366	10' OFF WEST S. OF 13	ALLOFTY		SUB. 2
			DANIEL J. V. MARTIN ETUX	RAYMOND J. SCHENKEL ETUX		✓	10-26-72	343	383	9			SUB. 1
			LEWIS M. PIATT ETUX	CARL E. SHEWARD ETUX		✓	1-15-73	344	799	2			SUB. 1
		.23	WALLACE R. SANDERS ETUX	LEONARD T. STRACK ETUX	.23	✓	2-5-73	345	815	20			
		.18, 23	JAMES A. ROBERSON ETUX	LEONARD E. BALL ETUX	.18, 23	✓	2-5-73	345	935				PT. CHANNEL
			NORMAN H. FLORY DEC'D	VERA KATHRYN FLORY	3.35 CHANNEL	✓	2-27-73	345	427-428	19			SUB. 2
			JOHN J. WHEELERSBURG ETUX	Russell W. ARTHUR ETUX	PT. 1/2 INT.	✓	4-23-73	346	420	3			SUB 2
			WILLIAM G. COY ETUX	NELSON A. GRAN ETUX	3.35 CHANNEL	✓	5-8-73	346	745-746	4			SUB 1
23-6-8		.0656	JAMES A. SPENCER ETUX	MERLE E. MOWERY ETUX	.0656	✓	6-8-73	347	377	23 AND 1/2 INT. IN CHANNEL			SUB. 2 EXT. 4
			WENDELL B. METTMAN DEC'D	CARVIN W. STEINMANN ETUX		✓	6-25-73	347	677-680	16, 17			EXTEN. No. 2
			DANIEL V. MARTIN	LARRY D. HOLT		✓	8-23-73	348	661	15			EXTEN. No. 1
			HELEN E. MARTIN (Dec'd)	DANIEL V. MARTIN		✓	8-13-73	348	656	15, 12, 5, 6, 7, 8, 10, 11, 13, 14			EXTEN No. 1
			"	"		✓	8-13-73			29-30			EXTEN No. 4
23-6-8			CRAIG L. BURK ETUX	DARREL V. ELDRIDGE		✓	12-27-73	350	693	1/2 INT. IN CHANNEL			"
			MILDRED MAIRE HENDRICKSON	HAROLD E. ENGELHAUPT. ETUX		✓	3-11-74	351	644	5, 6			2/51 INT. IN CHANNEL EXTEN. No. 2
			GEORGE W. NOLAND ETUX	PAUL W. SHEELY		✓	3-26-74	351	944-945	21 1/2 INT. IN CHANNEL			EXT. No. 3, SUB. 2
			DANIEL V. MARTIN	MARVIN E. BRADEMAYER ETUX		✓	4-8-74	352	154-155	10, 12			EXT. No. 1
			DAY-MET, INC.	JAMES A. LEHMKUHL ETUX		✓	4-12-74	352	255-256	19			EXT. No. 2 1/2 INT. IN CHANNEL
			VERA KATHRYN FLORY	DAY-MET, INC.		✓	4-12-74	352	353-354	19			EXT. No. 2 1/2 INT IN CHANNEL
23-6-8		0.0656	LEWIS M. PIATT ETUX	ROBERT WINKER ETUX	0.0656	✓	6-17-74	353	553	3			SUB. No. 1 1/2 INT IN CHANNEL
			ROBERT WINKER ETUX	RICHARD A. LYON ETUX		✓	8-1-74	354	423-424	3			" " "
			MAYNARD WHITE ETUX	LISA MARIE RAQUET		✓	8-2-74	354	433-434	31			EXT. No. 4
23-6-8		0.17	JAMES A. ROBERSON ETUX	PAUL A. FORTENER ETUX	0.17	✓	8-18-74	354	700				
			DANIEL V. MARTIN ETUX	MARVIN E. BRADEMAYER ETUX		✓	9-4-74	354	930-931	11			EXT. No. 1
			RUSSELL L. HACKER ETUX	ROBERT L. STUTTS ETUX		✓	9-9-74	355	149-150	38			EXT. No. 4
			DANIEL V. MARTIN ETUX	RICHARD D. MILLER		✓	9-30-74	355	500-501	7			EXT. No. 1
			"	LARRY D. HOLT		✓	10-21-74	355	799-800	15			SUB. No. 1
			"	MARVIN E. BRADEMAYER ETUX		✓	10-21-74	355	797-798	10, 11, 12			EXT. No. 1
			FRANCIS O. GREEN DEC'D	DAVID M. FORD ETUX		✓	4-17-75	357	977-978	15 1/2 INT. IN CHANNEL			EXT. No. 2
			JOHN J. WHEELERSBURG ETUX	RUSSELL W. ARTHUR ETUX		✓	4-24-75	358	65-66	1/2 INT. IN CHANNEL			
			DANIEL V. MARTIN ETUX	JOHN R. SHULTZ, SR. ETUX		✓	5-30-75	358	698-701	5, 6, 11, 13			1/2 INT.
			"	LEROY T. GRANDI ETUX		✓	5-30-75	358	697-699	5, 6, 11, 13			1/2 INT.
			DANIEL J. V. MARTIN ETUX	CHARLES N. LANCASTER ETUX		✓	6-13-75	358	823-826	8, 11, 6			
			FERN B. HITTEPOLE	RICHARD M. SHAPE ETUX		✓	7-8-75	359	213-214	12 - Sub 2			1/2 INT.
			HELEN L. GREINER ETUX	JAMES L. KLOSTERMAN ETUX		✓	7-8-75	359	215	9			EXT. No. 2
			HELEN L. GREINER ETUX	JAMES L. KLOSTERMAN ETUX		✓	7-8-75	359	216-217	1/2 INT IN CHANNEL			
			FERN B. HITTEPOLE	DARRELL D. CUMMINS ETUX		✓	7-14-75	359	264	2 1/2 INT. IN CHANNEL			Q.C.

SURVEY OR SECTION	SUB. NO.	NO. ACRES	GRANTOR	GRANTEE	ACRES TRANS'FRD	TRANS.	DATE OF TRANSFER	DEED		LOT NO.	SIZE		REMARKS
								VOL.	PAGE		FRONT	DEPTH	
23-6-8			STEVEN M. DAVIS ETUX	DARRELL D. CUMMINS ETUX		✓	7-14-75	359	262-263	13, 14			EXT. No. 2
23-6-8		0.18	RUSSELL L. HACKER ETUX	ROBERT L. STOUTS ETUX		✓	8-4-75	359	548-549				1/51 INT. IN CHANNEL next to lot 30 Ext. No. 4
23-6-8		0.18	RICHARD W. KIEFER DEC'D	ALBERTA M. KIEFER	0.18	✓	8-15-75	359	697-698				
23-6-8			RICHARD D. MILLER	RAYMOND J. SCHENKEL ETUX		✓	11-20-75	361	117-118	7			EXT. No. 1
23-6-8		3.35	RAYMOND J. SCHENKEL ETUX	DANIEL V. MARTIN		✓	1-5-76	361	749-750	29-30			SUB No. 2 - EASEMENT
23-6-8		3.35	HELEN E. MARTIN DEC'D	DANIEL V. MARTIN	3.35	✓	1-13-76	361	836-837	UND. 2/51 INT. IN CHANNEL			
23-6-8			DANIEL V. MARTIN ETUX	GEORGE MILLER, JR. ETUX		✓	2-22-76	361	982-983	29-30			2/51 INT.
23-6-8			MERLE E. MOWERY ETUX	RONNY LEE RYLAND ETUX		✓	4-5-76	362	868-869	EXT. No. 4			1/51 IN CHANNEL
23-6-8			MILDRED M. DUFF (DEC'D)	CHARLES W. DUFF		✓	5-24-76	364	356-357	2	Sub No. 2		1/51 IN CHANNEL
23-6-8			JOHN C. PHILLIPS ETUX	KENNETH C. BAILEY ETUX		✓	6-14-76	364	859-860	1			SUB. No. 1 1/51 INT.
23-6-8			MILTON B. JONES ETUX	JACK M. LANE ETUX		✓	10-21-76	367	117-118	10-11-12A.			SUB No. 1 & No. 2
23-6-8			LARRY D. HOLT ETUX	SEC. FED. SAV. AND LOAN ASSOC.		✓	10-22-76	367	157-158	15			SUB No. 1, EXT No. 1
23-6-8			GEORGE MILLER, JR. ETUX	JOHN E. EARLY ETUX		✓	11-15-76	367	601-602	30	EXT. 4, SUB No. 2		1/51 INT. IN CHANNEL
23-6-8			JOHN R. SHULTZ ETAL	ROGER L. TANGEMAN		✓	1-18-77	368	598-600	5-6 Pt.			SUB No. 1, EXT No. 1
23-6-8		0.065	John E. Early etux	George Miller, Jr. etux		✗	4-18-77	369	868-869	29 & 30 pts.			Easement-path to boat docks
23-6-8		0.065	VIRGINIA L. IRELAND	JAMES A. BURBA ETUX	0.065	✗	4-18-77	369	870-871	4			SUB No. 2 1/51 interest.
23-6-8			John E. Early etux	Jacob H. Feasel etux		✗	4-18-77	369	904-905	30			1/2 interest
23-6-8			John E. Early etux	Robert Henry McKee etux		✗	4-18-77	369	902-903	30			1/2 interest
23-6-8		3.35	George Miller, Jr etux	Tom L. Stidham etux		✗	4-21-77	369	943-944	29			
23-6-8		3.35	" " " "	" " " "	3.35	✗	4-21-77	369	945-946				1/51 interest - Channel
23-6-8		0.18	ALBERT M. KIEFER	ROBERT R. GROVES, SR. ETAL	0.18	✗	6-13-77	370	860-861				
23-6-8			SEC. FED. SAV. & LOAN ASSOC.	RICKY LEE BARNES ETUX		✗	7-12-77	371	492-493	15			EXT. No. 1 - SUB. No. 1
			KENNETH C. BAILEY ETUX	JAMES L. BAILEY ETAL		✗	7-28-77	371	791	1			1/51 INT. - CHANNEL
			J. EDWARD GROVER ETUX	WILLIAM J. SCHNEIDER ETUX		✗	9-28-77	372	892	34			EXT. No. 4
			ROBERT HENRY MCKEE ETUX 1/2 INT.	JACOB HENRY FEASEL ETUX		✗	10-7-77	373	59-61	30			EXT. No. 4 SUB. 2 1/51 INT. IN CHANNEL
			RUSSELL W. ARTHUR ETUX	PAULA K. KERNS		✗	10-11-77	373	108	3			SUB. No. 2
			PAULA K. KERNS	RUSSELL W. ARTHUR ETUX		✗	10-11-77	373	109-110	3			" " "

BYERS HORSESHOE CHANNEL SUBDIVISIONS 1 & 2
SECTION 23, TOWN 6, RANGE 8

1" = 100'



DRAWN, 4-12-1957

SEE PAGE 84

ROBERT R. BRONSON, SR. ETUX
(6-13-71)

LEONARD E. BALL ETUX
2-5-73

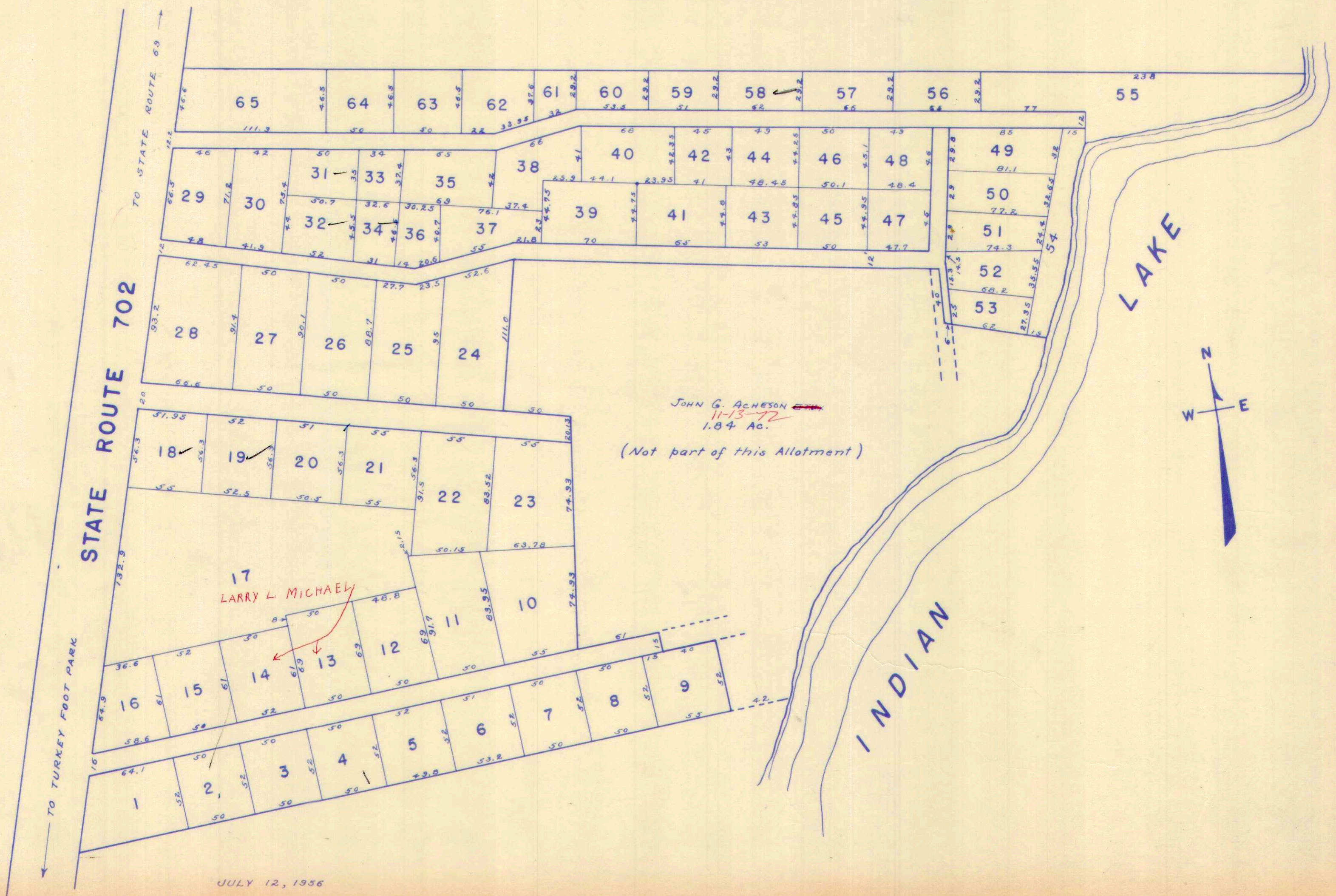
SURVEY OR SECTION	SUB. NO.	NO. ACRES	GRANTOR	GRANTEE	ACRES TRANS/FRD	TRANS.	DATE OF TRANSFER	DEED		LOT NO.	SIZE		REMARKS
								VOL.	PAGE		FRONT	DEPTH	
12277			LEVI LUKE ETUX	WILLIAM L. TICE		✓	3-22-71	334	234-235	16			OATHAN'S ALLOT.
12277			ORLIN L. WEBER (DEC'D)	MARCELLA E. WEBBER		✓	4-14-71	334	585-586	47			OATHAN'S ALLOT.
12277			CLIFFORD O. MARQUART ETUX	BYRON J. PFEIFFER ETUX		✓	7-14-71	336	14-15	22			" "
12277			JOHN E. WOLFE ETUX	HAROLD VON SCHAEFFER ETUX		✓	7-24-71	336	234	37			" "
12277			JOHN W. BAUGHMAN DEC'D	FLORENCE M. BAUGHMAN		✓	9-8-71	336	4675	18-19			" "
			JACK A. ROZSMAN ETUX	ORLYN J. RODGERS		✓	11-1-71	337	612-613	59			" "
			HOMER L. TURNER ETUX	KEITH B. FLETCHER ETUX		✓	2-15-72	338	948-956	40			
			HAROLD E. MURPHY (DEC'D)	JUANITTA IRLS FULLER ETAL		✓	3-13-72	339	317-318	36			
			JUANITTA IRLS FULLER ETAL	GERALD EDWARD MURPHY		✓	3-13-72	339	319	36			
			CHARLES L. LANGE ETUX	DEAN L. DELANEY ETAS		✓	3-17-72	339	428-429	43			" "
			JAMES M. EWRY DEC'D	KATHRYN A. EWRY		✓	6-9-72	340	869	20			" "
			KATHRYN A. EWRY DEC'D	JOYCE KEMP ETAL		✓	6-12-72	340	907-908	20			
			SYLVESTER F. SCHWINNEN	LARRY L. MICHAEL		✓	6-15-72	340	952-953	13, 14			
			LEWIS M. HALL DEC'D	BETTY L. SHRIDER		✓	11-6-72	343	667	50			
			MILDRED ACHESON DEC'D	JOHN G. ACHESON		✓	11-3-72	343	803	9			
			"	"		✓	11-13-72	343	805	27, 28			
		1.84	"	"	1.84	✓	11-13-72	343	806-7				
			WILLIAM L. FROMM ETUX	VIRGIL H. SEIMET		✓	12-20-72	344	334	1			
			MARY A. TICE	WILLIAM L. TICE		✓	1-3-73	344	335	16			
			MARCELLE E. WEBER	OTHO D. BUSINGER ETAL		✓	2-22-73	345	520	47			
			NORMA H. FLORY DEC'D	VERA KATHRYN FLORY		✓	2-27-73	345	371	15			
			WALTER L. ANSTINE ETUX	KERMIT D. CLAYPOOLE		✓	5-22-73	347	427	12			
			ALLEN E. SHELDON	HARRY HARRY C. LOVELAND ETAL		✓	7-13-73	347	428	41			
			OTHA D. BUSINGER ETUX	ROBERT E. HOLLINGER ETUX		✓	1-14-74	350	93	27			
			VERA KATHRYN FLORY	PAUL J. HARDY ETUX		✓	3-8-74	351	97	15			
			FLORENCE M. BAUGHMAN	GERRY E. HARDIN		✓	3-29-74	352	97	18-19			
			INEZ P. HARTMAN DEC'D	OSCAR D. HARTMAN		✓	9-24-74	355	437	10			
			ELIZABETH SPELLER DEC'D	GEORGE H. SPELLER DEC'D		✓	9-26-74	355	438	6			
			GEORGE H. SPELLER DEC'D	WARREN G. SPELLER ETAL		✓	10-21-74	355	437	6			
			HERBERT R. SPELLER	WARREN G. SPELLER ETAL		✓	10-21-74	355	803	6			
			ELIZABETH S. WILLIS	"		✓	10-21-74	355	804	6			
			KERMIT D. CLAYPOOLE ETAL	ADMINISTRATOR OF VETERANS AFFAIRS		✓	11-21-74	356	805	6			
			LYDIA F. SNYDER	EMANUEL A. YATES ETAL		✓	12-16-74	356	806	12			
			NELLIE M. KELLER (DEC'D)	HARRY D. KELLER		✓	7-2-75	359	807	31, 32, 34			
			ADMINISTRATOR OF VETERANS AFFAIRS	THOMAS O. DEIS ETAL		✓	7-29-75	359	209	12			
			BETTY L. SHRIDER	GROVER F. WALLACE ETUX		✓	8-5-75	359	503	50			
			JOHN M. SCHMIDLIN DEC'D	MARTIN H. MILLER		✓	11-10-75	360	119	44			
			JOYCE KEMP ETAL	CLARA E. PUGH		✓	11-12-75	361	445	20			
			CHARLES C. SHAFFER ETUX	STANLEY J. EASTON ETUX		✓	1-15-76	361	446	48			
			EVERETT R. MICHAEL (DEC'D)	FREIDA M. MICHAEL		✓	5-10-76	363	882	58			
			MARTIN H. MILLER ETUX	ROBERT E. LOVELAND ETAL		✓	5-11-76	363	884	44			
			FREIDA M. MICHAEL	FLOYD DELANEY		✓	6-16-76	364	598	58			
			ROBERT ANDREW NICHOLSON ETUX	HAROLD E. DILLAHUNT ETAL		✓	6-23-76	365	599	46			
			HARRY D. KELLER DEC'D	DONALD E. KELLER		✓	8-23-76	366	690	31, 32, 34			
			REVA FAE TAYLOR	WALTER E. WEIDNER, JR. ETUX		✓	9-22-76	366	691	3			
			RALPH SHUTTLEWORTH ETUX	JACK SPITLER ETAL		✓	10-1-76	366	734	52			
			GERRY EDWIN HARDIN (DEC'D)	JOE M. HARDIN		✓	10-12-76	376	149	18-19			

SURVEY OR SECTION	SUB. NO.	NO. ACRES	GRANTOR	GRANTEE	ACRES TRANSFRD	TRANS.	DATE OF TRANSFER	DEED		LOT NO.	SIZE		REMARKS
								VOL.	PAGE		FRONT	DEPTH	
			MARIA DAVIS VANHORN Virgil Seimet	EMANUEL W. MOON Charles L. Seimet etax		X	3-28-77	369	511	4			
			GERALD EDWARD MURPHY	ROBERT P. REUBER ETAL		X	4-21-77	369	940 941	2			
						X	6-15-77	370	916	36			

STOKES TOWNSHIP
VIRGINIA MILITARY SURVEY 12277

OATMAN'S ALLOTMENT

SCALE: 1 INCH = 60 FEET



17
LARRY L. MICHAEL

JOHN G. ACHESON
11-13-72
1.84 AC.
(Not part of this Allotment)

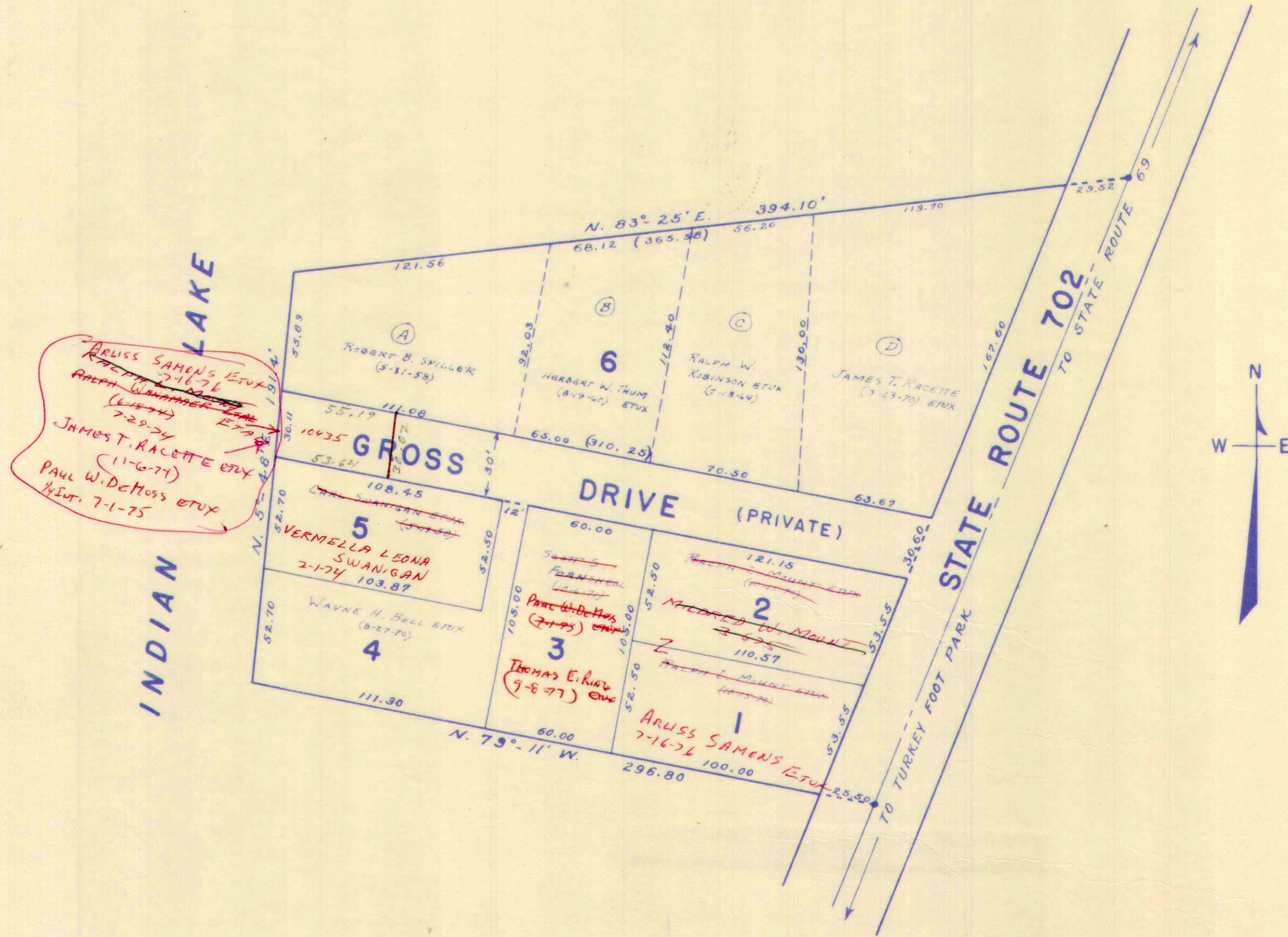
JULY 12, 1956

SURVEY OR SECTION	SUB. NO.	NO. ACRES	GRANTOR	GRANTEE	ACRES TRANS'FRD	TRANS.	DATE OF TRANSFER	DEED		LOT NO.	SIZE		REMARKS
								VOL.	PAGE		FRONT	DEPTH	
12277			FLOYD B. MYERS ETUX	SCOTT S. FORNSHELL		✓	10-6-71	337	256-259	3			GROSS ALLOT. 17
12277			CARL SWANIGAN DEC'D	VERMELLA LEONA SWANIGAN		✓	2-1-74	351	171-172	5			PR. GROSS DAVE STATE SURVEY
12277		.0908	JOHN J. GILLIGAN " "	RALPH WANAMAKER ETAL WILLIAM C. ARCHER ETUX	.0435 10908	✓	6-18-74 6-24-74	353 353	591-592 686-687		46-400		
12277			JOHN J. GILLIGAN - GOVERNOR'S DEED	CARL SWANIGAN ETUX		✓	7-2-74	353	871-872		46-399		
12277			CARL SWANIGAN (DEC'D)	VERMELLA LEONA SWANIGAN		✓	7-2-74	353	873-874		46-399		
12277		.0908	WILLIAM C. ARCHER ETUX	WAYNE H. BELL ETAL	.0908	✓	7-19-74	354	163-164 193		46-400		
12277		.1022	STATE OF OHIO	ROBERT B. SPILLER ETUX	.1022	✓	7-22-74	354	194		46-398		
12277		.0435	RALPH WANAMAKER ETUX	RALPH L. MOUNT ETAL	.0435	✓	7-29-74	354	354-355				
12277		0.0865	STATE OF OHIO	VERMELLA L. SWANIGAN	0.0865	✓	10-23-74	355	862-863		46-399		
12277		0.0435	JOSEPH SELLERS ETUX	JAMES T. RACETTE ETUX	0.0435	✓	11-6-74	356	35-36				
			RALPH L. MOUNT ETUX	MILDRED W. MOUNT		✓	3-6-75	357	388		1, 2		
			RALPH L. MOUNT ETUX	MILTON E. BADERTSCHER ETUX		✓	6-23-75	358	993-994		1, 2		
			RALPH L. MOUNT ETUX GC.	MILTON E. BADERTSCHER ETUX	0.0435	✓	6-23-75	358	995-996				
			SCOTT S. FORNSHELL	PAUL W. DE MOSS ETUX		✓	7-1-75	359	113		3		
12277		0.0435	SCOTT S. FORNSHELL GC.	PAUL W. DE MOSS ETUX	0.0435	✓	7-1-75	359	114-115 329				
12277		0.0435	MILTON E. BADERTSCHER ETUX	ARLISS SAMONS ETUX	0.0435	✓	7-16-76	366	331		1, 2		
			PAUL W. DE MOSS ETUX	THOMAS E. RING ETUX		✗	9-8-77	372	495		3		

STOKES TOWNSHIP
VIRGINIA MILITARY SURVEY 12277

GROSS ALLOTMENT

SCALE: 1 INCH = 50 FEET



SURVEY OR SECTION	SUB. NO.	NO. ACRES	GRANTOR	GRANTEE	ACRES TRANS'FRD	TRANS.	DATE OF TRANSFER	DEED		LOT NO.	SIZE		REMARKS
								VOL.	PAGE		FRONT	DEPTH	
			FRANCES MARTIN	GEORGE L. MARTIN ETUX		✓	2-28-72	335	181-182	11 ✓			How SER ALLOT. STOKES
			CLARA M. BOWNYELL DEC'D	RETA M. SAXTON		✓	4-26-72	340	78-79	15 ✓			" " "
			JACKIE M. BAKER ETUX	GILMORE HANNAH ETUX		✓	5-18-72	340	465-466	54 ✓			" " "
			HARRY B. HUSTON DEC'D	RONALD W. HUSTON ^{LOLA M. HUSTON} TRUSTEE		✓	3-14-73	345	675-676	14 ✓			
			RONALD W. HUSTON TRUSTEE	RONALD W. HUSTON		✓	3-14-73	345	677	14 ✓			
		"	"	DAVID H. HUSTON		✓	3-14-73	345	678	14 ✓			
		"	"	JAMES E. HUSTON		✓	3-14-73	345	679	14 ✓			
		"	"	EARL B. HUSTON		✓	3-14-73	345	680	14 ✓			
			WAID O. HOUSER SR.	MADLYN D. HOUSER		✓	3-28-73	345	889-890	1, 2, 3, 4, 46			
			O. A. DUPES, SR. (DEC'D)	BERTHA C. DUPES		✓	5-16-73	346	897-898	37 ✓			
			EARL B. HUSTON	DAVID H. HUSTON		✓	3-8-74	351	611-612	14 ✓			
			JAMES E. HUSTON ETUX	" "		✓	3-8-74	351	613-614	14 ✓			
			RONALD W. HUSTON TRUSTEE	" "		✓	3-8-74	351	615-616	14 ✓			
			LOLA H. HUSTON DEC'D	" "		✓	3-8-74	351	617	14 ✓			
			ELGIN FRANKLIN RALSTON DEC'D	ESTHER JONES RALSTON		✓	5-3-74	352	683-684	29, 30, 53			
			JENNIE C. HOUSER	WAID O. HOUSER		✓	10-18-74	355	775-776	17, 18, 19, 20 ✓			
			WAID O. HOUSER	PAUL MAUS ETUX		✓	11-1-74	355	976	20 ✓			
			JENNIE C. HOUSER	WAID O. HOUSER		✓	1-22-75	356	913-914	7, 9, 23, 26, 28, 31, 32, 36, 38, 39, 48 ✓			
			WAID O. HOUSER	ALBERT W. NEIDEMIRE		✓	2-5-75	357	77-78	9 ✓			
			WAID O. HOUSER	JAMES W. BALDRIDGE ETUX		✓	3-17-75	357	510-511	39 ✓			
			HAROLD F. FEBER ETUX	JEAN K. RALSTON		✓	10-2-75	360	481-482	25 ✓			
			WAID O. HOUSER	JAMES M. PRICE ETUX		✓	10-28-75	360	824	31-32 ✓			
			CLYDE MEWHORTEN ETUX	CARL V. CALASKI, JR. ETUX		✓	3-17-76	362	613-614	13 ✓			
			RITA M. SAXTON ETUX	JOHN C. NEWLAND ETUX			5-17-76	363	702	15			
			WAID O. HOUSER	HENRY L. GRIEVES ETUX			7-6-76	365	187	23, 26			
			BERTHA C. DUPES DEC'D	ELMER E. SCHNEIDER ETUX			11-10-76	367	516-519	37			
			WAID O. HOUSER	BERTHA LIMBONT		✗	4-4-77	369	429-430	7			
			ESTHER JONES RALSTON	JOHN R. POLO		✗	7-21-77	371	674-675	29, 30, 53			

VIRGINIA MILITARY SURVEY 12276

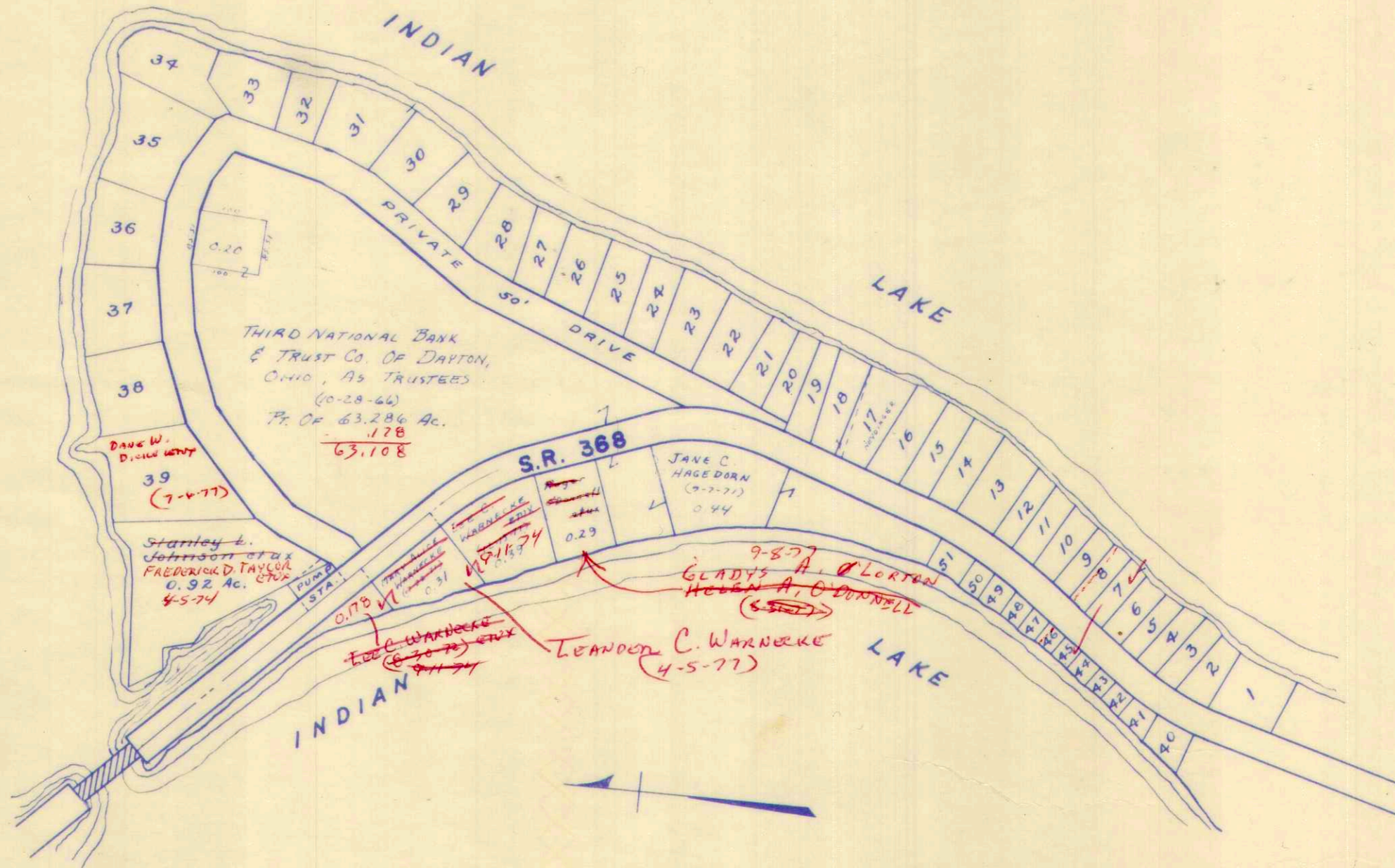
HOUSER ALLOTMENT



SURVEY OR SECTION	SUB. NO.	NO. ACRES	GRANTOR	GRANTEE	ACRES TRANS'FRD	TRANS.	DATE OF TRANSFER	DEED		LOT NO.	SIZE		REMARKS
								VOL.	PAGE		FRONT	DEPTH	
12276			AMELIA I. RUSSELL (Dec'd)	ARTHUR B. RUSSELL		✓	3-31-71	334	410	25			LAKERIDGE Sub. No. 1
12276		0.31	WILLIAM A. SONNETT ETUX	MARY ALICE WARNECKE	0.31	✓	7-22-71	336	137-158				" " "
			THOMAS B. HAGEDORN ETUX	MARY I. HARRIMAN	0.44	✓	7-7-71	336	853-854				" " "
			MARY I. HARRIMAN	JANE C. HAGEDORN	0.44	✓	9-7-71	336	855-854				" " "
			LOUIS A. WALDNER DEC'D	DORTHY L. WALDNER 1/2 INTEREST		✓	9-30-71	337	185-187	15			" " WOLF'S
			LOUIS A. WALDNER "	CHARLES O. RIBBLE 1/2 "		✓	7-30-71	337	186-190	10			" " "
12276			THIRD NATIONAL BANK, TRUSTEE Frederick David Taylor ETUX	LEE E. WARNICK ETUX Thomas A. Heydinger, Trustee	0.39	✓	12-13-71	338	273-277				" " "
			JOHN C. BRICKNER ETUX	HELEN BROPHY		✓	1-26-72	338	725-726	pt. Lot 17			" " "
			HELEN BROPHY	LWELILE M BRINGER		✓	4-26-72	340	74-75	7-45			" " SW 1/4
			ELVA A. GOLDKAMP. DEC'D	ROBERT J. GOLDKAMP.		✓	4-26-72	340	76-77	7-45			" " "
			RUTH E. WOODHOUSE	CHARLES O. RODE ETUX		✓	5-8-72	340	256-257	31			" " "
			ANNA B. PATTY	DONALD ALEX VAUGHN ETUX		✓	7-6-72	341	392-393	3, 41			1/2 INT.
			LEONARD J. PATTY (Dec'd)	DONALD ALEX VAUGHN ETUX		✓	8-22-72	342	500-501	19			1/2 INT.
12276		62.286	THIRD NATIONAL BANK & TRUST OF DAYTON, OHIO DANIEL H. PIKE ETUX	LEE C. WARNECKE ETUX PHILLIP K. COOPER ETUX	0.178	✓	8-30-72	342	502-504				
9968		0.92	STANLEY L. JOHNSTON (Dec'd)	HELEN MILDRED JOHNSTON	0.92	✓	4-9-74	352	133-134				
9968		0.92	HELEN MILDRED JOHNSTON	FREDERICK D. TAYLOR ETUX	0.92	✓	4-9-74	352	135-137				
			THOMAS A. HEYDINGER TRUSTEE	CLARENCE ERNEST KNOWLTON		✓	7-23-74	354	254	pt. 17			
			CHARLES O. RODE ETUX	NELSON THOMSON ETAL		✓	9-9-74	355	146	3-41			
		39 0.178	THIRD NATIONAL BANK & TRUST MARCELLA R. ADLARD	LEE C. WARNECKE ETUX EDWARD J. ADLARD	0.178	✓	9-11-74	355	197-202				
			VINA L. SMITH DEC'D	PAUL W. SMITH		✓	1-17-75	356	864-865	21			
			CHARLES L. GOINGS ETUX	DONALD C. JOHNSON ETUX		✓	5-4-76	363	444-445	16			
			DONALD C. JOHNSON ETUX	PETER J. GERACE ETUX		✓	6-28-76	364	818-820	5.28' OF 46' 5.26, 35' OF 2'			No SURVEY NOW SPLIT
			ARTHUR B. RUSSELLS ETUX	ADA MARIE MAY ETUIR		✓	9-13-76	366	501-502	pt. 46 pt. 8			EASEMENT
			ARTHUR B. RUSSELL ETUX	ERIE E. BUREKON ETUX		✓	9-27-76	366	744-745	25 26			Pus EASEMENT
			ROBERT J. GOLDKAMP (Dec'd)	LOUIS E. GOLDKAMP ETAL		✗	9-27-76	366	747-748	25			
			ARTHUR H. GOLDKAMP ETAL	BETTY L. PENN		✗	1-18-77	368	585-586	31			
			LOUIS E. GOLDKAMP ETAL	BETTY L. PENN		✗	2-22-77	369	50	31			
			ARLEEN M. BARNES ETUIR	BETTY L. PENN		✗	2-22-77	369	51	31			
9968		0.31+0.178 +0.39	MARY ALICE WARNECKE (Dec'd)	LEANDER C. WARNECKE	0.31+0.178 +0.39	✗	2-22-77	369	49	31			
			LUCILLE M. BRIGNON ETUIR	JAMES D. ROBINSON ETUX		✗	3-29-77	369	713				
			Marabelle B. Rudy etuit	D. Eugene Goodwin etux		✗	4-5-77	369	713				
			FAITH BRANDON	DANE W. DICKE ETUX		✗	5-16-77	370	342-343	7-45			
			A. J. ECKHART ETUX	ROBERT J. MAINS ETUX		✗	6-29-77	371	155-156	33			
			RAY W. BURKHOLDER ETAL	BERNARD W. MAYS		✗	7-6-77	371	262-263	39			
9968		0.29	ROGER C. O'DONNELL DEC'D	HELEN A. O'DONNELL	0.29	✗	7-25-77	371	744-745	4, 42			
9968		0.29	Helen A. O'Donnell	GLADYS E. TORTON	0.29	✗	8-30-77	372	334-335	27			
						✗	8-31-77	372	358-359				
						✗	9-8-77	372	484-485				

STOKES TOWNSHIP
VIRGINIA MILITARY SURVEY (1876)
LAKERIDGE SUBDIVISION 9968

SCALE: 1 INCH = 200 FEET

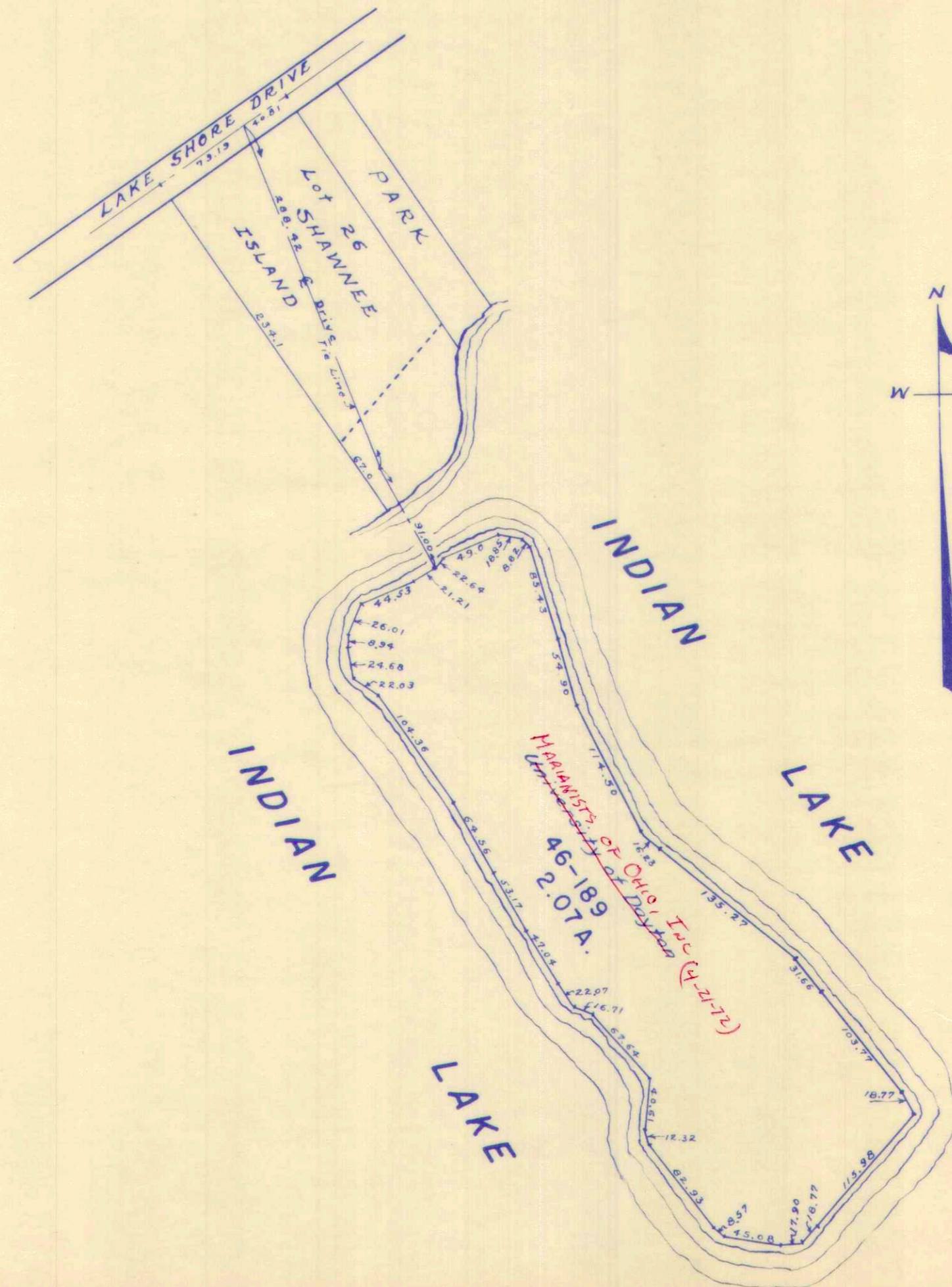


Lots 40 To 51 not to scale

SURVEY OR SECTION	SUB. NO.	NO. ACRES	GRANTOR	GRANTEE	ACRES TRANS'FRD	TRANS.	DATE OF TRANSFER	DEED		LOT NO.	SIZE		REMARKS
								VOL.	PAGE		FRONT	DEPTH	
12276		46-189 2.07	UNIVERSITY OF DAYTON	MARIANISTS OF OHIO, Inc.	46-189 2.07	✓	4-21-72	340	15-17				GOVERNORS ISLAND

STOKES TOWNSHIP
VIRGINIA MILITARY SURVEY 12276
GOVERNORS ISLAND

SCALE: 1 INCH = 100 FEET



Note; See Logan County Recorders Plat Book 5-Volume E, page 24 for survey of this Island.

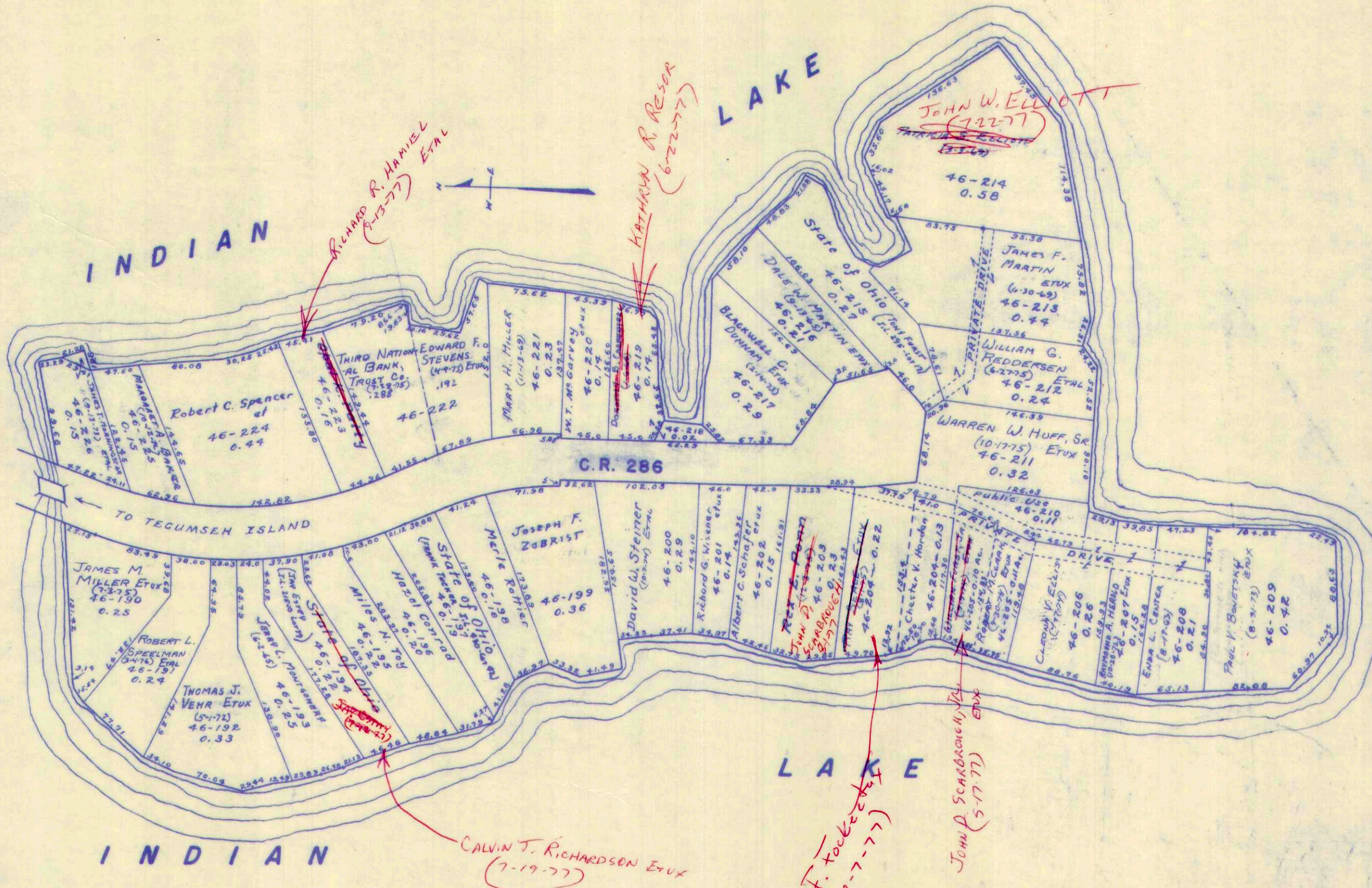
SURVEY OR SECTION	SUB. NO.	NO. ACRES	GRANTOR	GRANTEE	ACRES TRANS'FRD	TRANS.	DATE OF TRANSFER	DEED		LOT NO.	SIZE		REMARKS
								VOL.	PAGE		FRONT	DEPTH	
12276			State of Ohio	F. L. Emmert Jr. ETUX		✓	6-10-71	335	438-440	46-209			Minnowdoken Island
12276		0.48 Ac. 46-209	F. L. EMMERT, JR. ETUX	CLEONA V. ELLIS	46-209 0.42	✓	7-23-71	336	202-204	46-209			
95 12276		46-205	ARNES, M. LWTZ.	HERBERT K. KINNAN ETUX.	0.10 A.	✓	9-8-71	336	901-904	46-205			
12276		46-192	CLEONA V. ELLIS ETUX.	RICHARD CENTER. ETUX.	0.26	✓	9-16-71	336	924-925	46-206 (0.26)			
12276		0.33	MILDRED PAINTER HULTZ	THOMAS J. VEHR ETUX	46-192 0.33	✓	5-1-72	340	161-163				
		.10	BERT E. COATES ETUX	MEL P. DAVIDSON ETUX	.10	✓	8-8-72	342	219- 220	Pt. 205			
		.15	EDNA L. HOUSER	RAYMOND A. HEROLD ETUX	.15	✓	10-20-72	343	418- 419	46-207			
			E. EARL HEINTZELMAN ETUX	BLACKWELL C. AND DUNNAM ETUX		✓	2-14-72	346	252	46-217			
12276	0.42 A		MILTON H. DOWNS ETUX	EDWARD F. STEVENS ETUX	0.192	✓	4-9-73	346	198- 199	Lot 46-222 Pt.			S. PART.
12276		.24	CLEONA V. ELLIS ETUX	PAUL V. BONETZKY ETUX	.24	✓	8-31-73	349	19-21	46-209			
12276	46-226	0.14	ESTHER R. WALDEN	JAMES T. MORNINGSTAR ETUX	0.14	✓	9-13-73	349	239- 241	46-224			
12276		0.01			0.01	✓							
12276		.24	LAETA M. REDDERSEN DEC'D	CARL A. REDDERSEN	.24	✓	1-25-74	351	62- 64	46-212			
12276		.26	RICHARD P. CENTER ETUX	CLEONA V. ELLIS	.26	✓	4-17-74	352	363- 365	46-206			
12276		.238	MARY L. DOWNS DEC'D	MILTON H. DOWNS	.238	✓	5-13-74	352	783	Pt. 46-222			
12276		"	"	"	"	✓							
12276		.15	"	"	.15	✓	5-13-74	352	784	46-225			
12276		1.0	MEL P. DAVIDSON ETUX	WILLIAM FURST, JR. ETUX	1.0	✓	9-9-74	355	152- 153	46-205			
			HERBERT K. KINNAN ETUX	ROBERT M. CLARK ETUX	.11	✓	9-30-74	355	491- 492	46-205			
12276			DAVID O. STEINER DEC'D	DAVID W. STEINER ETAL	.29	✓	10-7-74	629	629- 630	46-200			
12276		.228	MILTON H. DOWNS	SARA W. STEVENS	.228	✓	3-28-75	357	237- 239	Pt. 46-222			
12276	46-212	0.24	CARL A. REDDERSEN (DEC'D)	WILLIAM G. REDDERSEN ETAL	46-212 0.24	✓	6-27-75	359	54- 56	46-212			
12276	46-190	0.25	ROBERT F. KANFT ETUX	JAMES M. MILLER ETUX	46-190 0.25	✓	7-3-75	359	157- 158	46-190			
12276	Pt. 46-222	0.228	SARA W. STEVENS	THIRD NATIONAL BANK, TRUST CO.	Pt. 46-222 0.228	✓	7-28-75	359	413- 416	Pt. 46-222			UND. 2/3 INT.
12276	Pt. 46-204	0.22	LEONARD E. DIEHL ETUX	RAY SEALE ETUX	Pt. 46-204 0.22	✓	8-1-75	359	526- 529	Pt. 46-204			
12276	46-211	0.32	MERLE J. GOULD ETUX	WARREN W. HUFF, SR. ETUX	46-211 0.32	✓	10-17-75	360	683- 685				
12276	46-203	0.23	PEARL PONN DEC'D	REX E. PONN	46-203 0.23	✓	12-3-75	361	321- 322				
12276		0.24	RICHARD L. SNIDER ETUX	ROBERT L. SPEELMAN ETAL	0.24	✓	3-4-76	362	461- 462				
12276	46-225	0.15	MILTON H. DOWNS	MARGARET A. BAKER	46-225 0.15	✓	10-12-76	366	992- 993				
12276	46-205 Pt.	0.10	WILLIAM FURST, JR. ETUX	JOHN D. SCARBROUGH, JR. ETUX	46-205 Pt. 0.10	✗	5-17-77	370	441- 442	Pt. 46-205			
12276	46-204	0.22	Ray Seale etux	Oscar F. Focke etux	46-204 0.22	✗	6-7-77	370	752- 753	46-204			N. Pt 46-204-0.22
12276	46-218 = 0.02	46-219 = 0.14	DOROTHY B. CARPENTER	KATHRYN R. RESOR	46-218 = 0.02 46-219 = 0.14	✗	6-22-77	371	34- 36				
12276	46-194	0.22	STATE OF OHIO - GOVERNOR'S DEPT	JAY ESTEY	46-194 0.22	✗	7-12-77	371	485- 487				
12276	46-194	0.22	JAY S. ESTEY (DEC'D)	CALVIN T. RICHARDSON ETUX	46-194 0.22	✗	7-19-77	371	634- 635				
12276	46-214	0.58	PATRICIA S. ELLIOTT	JOHN W. ELLIOTT	46-214 0.58	✗	7-22-77	371	713- 715				
12276	46-203	0.23	REX E. PONN	JOHN D. SCARBROUGH	46-203 0.23	✗	8-1-77	371	843- 844				
12276	46-223	0.16	OPAL K. PATTY	RICHARD R. HAMIEL ETAL	46-223 0.16	✗	9-13-77	372	593- 597				

VIRGINIA MILITARY SURVEY 12276

MINNEWAUKEN ISLAND

SCALE: 1 INCH = 100 FEET

SUBS. 46-190 TO 46-226 INCLUSIVE



Drawn May 13, 1959 H.E.D.

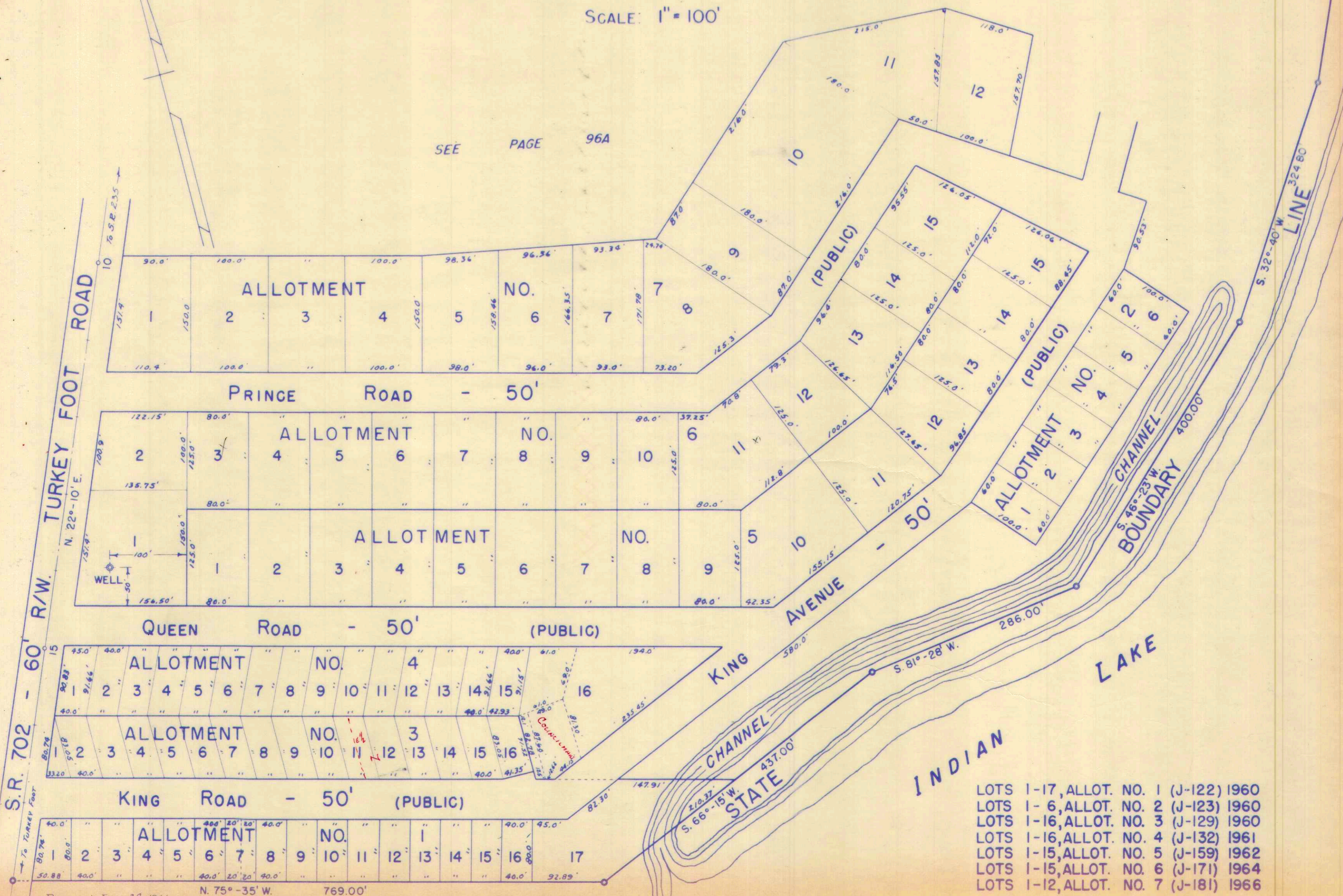
SURVEY OR SECTION	SUB. NO.	NO. ACRES	GRANTOR	GRANTEE	ACRES TRANS'FRD	TRANS.	DATE OF TRANSFER	DEED		LOT NO.	SIZE		REMARKS
								VOL.	PAGE		FRONT	DEPTH	
12277			Russell Bell ETUX	Chester N. Young		✓	6-11-71	335	400-461	7	80.0'	125.0'	Allot #5 Kings Landing
12277			Ralph W. Phillips Jr ETUX	Harry V. Cline		✓	6-25-71	335	685-687	4	100	150	Kings Landing #3
12277			HAROLD R. GHEEN DEC'D	BERTHA L. GHEEN		✓	7-13-71	336	1	12.			" " #6
12277			HAROLD E. WILLIAMS ETUX	DONALD W. FENTON ETUX		✓	7-22-71	336	147-148	8			" " #5
12277			NANCY K. GRIEVE ETAL	JOSEPH DESKI ETUX		✓	8-2-71	336	347-348	13			" " #3
12277			Maude Price	Isaac M. Niswonger Jr		✓	9-2-71	336	766	2	40'	83.05'	Kings Allot #3
12277			LUCY P. PUGH ETUX	HAROLD R. SHRACK ETUX		✓	10-1-71	337	197	3			" " #6
			JAMES J. WILCOXON ETUX	H. P. SCOTT		✓	11-17-71	337	899	6.			" " #2
			CECILA M. KING	JOHN SCHULTZ ETUX		✓	2-9-72			10			SEKINGS. ALLOT. #9 LANDING
			WALTER G. CARNES ETUX	LOIS M. YOUNG		✓	3-20-72	339	450	11			Allot No. 6
			JOHN D. MURRAY DEC'D	OLIVE F. MURRAY		✓	3-28-72			15-16			" No. 7
			James H. Miuser ETUX	Harold R. Bernice M. Shrack		✓	5-9-72	340	281-282	1			Kings Landing #5
			WILLIAM L. ALLEN	JOHN L. ALLEN		✓	8-7-72	342	198-200	12-11 Pt.			Kings Landing #3
			BERTHA L. GHEEN	WALTER G. CARNES ETUX		✓	8-17-72	342	402	12			
			EARL B. PINKERTON DEC'D	HELEN E. PINKERTON		✓	9-8-72	342	747	2			ALLOT. NO. 6
			NORMAN E. HOLZFASTER ETUX	PETER F. BRAUMILLER ETUX		✓	9-11-72	342	745	8			ALLOT. NO. 6
			MAX E. NEWHOUSE ETUX	ERNEST L. CRUTE ETUX		✓	10-4-72	343	203	8			ALLOT NO. 4
			ANNA M. MCPHERSON DEC'D	LEO M. MCPHERSON ETAL		✓	12-4-72	344	128-129	4			
			RALPH MOORE ETUX	CLARENCE E. ANSPACH JR. ETUX		✓	2-23-73	345	395-399	8, 9			ALLOT NO. 3
			J. KENNETH LAMAN ETUX	ROBERT A. MILLER ETUX		✓	3-8-73	345	536	12			ALLOT NO. 1
			RONALD K. LAMAN ETUX	GENE L. SHUTTLEWORTH ETAL		✓	3-20-73	345	770	3			ALLOT. NO. 7
			RONALD G. HEFNER ETUX	MARION A. TURNER ETUX		✓	3-26-73	345	845	14			ALLOT. NO. 3
			JO ANN KIMPEL 1/2 INT.	HENRY COUNCILMAN		✓	4-10-73	346	129-130	16 Pt.			ALLOT NO. 4
			JACK H. NEWHOUSE ETUX	RICHARD R. RIEMAR ETUX		✓	4-16-73	346	261	13			ALLOT. NO. 1
			JOHN M. GINAN.	RICHARD J. PEARSON ETAL		✓	4-27-73	346	533	15			ALLOT. NO. 3
			ROBERT W. STILES ETUX	RAYMOND F. DANIELS SR.		✓	5-14-73	346	534	1			ALLOT NO. 2
			GILBERT R. CALLAGHER ETUX	ABSALOM LEONARD ETUX		✓	5-16-73	346	903-904	6			ALLOT. NO. 5
			GRACE NEEDLES	RICHARD P. ALTENBURGER		✓	5-25-73	347	905	3, 4			ALLOT. NO. 1
			DONALD G. ALLEN ETUX	ROBERT Z. STAGGS ETUX		✓	7-2-73	347	801-802	E. 3 OF LOT 10			ALLOT NO. 5
			RAYMOND A. BRIGGS ETUX	WILLIAM G. COY ETAL		✓	6-29-73	347	828	5			ALLOT. NO. 5
			ARTHUR E. WILLIAMS ETUX	CARROLL W. ERVIN		✓	7-5-73	347	857	3			KING'S ALLOT. NO. 3
			RICHARD P. ALTENBURGER ETUX	GEORGE VOGEL, SR. ETAL		✓	8-7-73	348	858	3, 4			KING'S No. 1
			SILAS PRATER ETUX	HOMER EUGENE PRATER		✓	8-24-73	348	856-857	6			KING'S No. 3
			VIVIAN F. KREMER	GEORGE VOGEL, SR. ETAL		✓	10-1-73	349	507-508	2			KING'S No. 1
			MARION A. TURNER ETUX	MONROE R. STEINER ETUX		✓	4-10-74	352	213-214	14			KING'S No. 3
			FREEMAN L. THOMAN ETUX	WILLIAM L. COMER		✓	5-15-74	352	876-877	5, 6, W. Pt. 7			KING'S No. 1
			JACK H. NEWHOUSE ETUX	BARBARA J. TINSLEY		✓	5-22-74	353	13-14	6			KING'S No. 7
			WILLIAM R. BURDEN ETUX	JOHN A. KIRTLAND ETUX		✓	6-4-74	353	510	5			KING'S No. 6
			PETER F. BRAUMILLER ETUX	ROBERT P. WILDMAN		✓	6-10-74	353	415-416	8			KING'S No. 6.
			LEO M. MCPHERSON	MARGARET M. HUNK ETAL		✓	6-21-74	353	655-656	4			KING'S No. 5
			HARRY S. ELLSWORTH DEC'D	CHARLES W. GRAY ETUX		✓	7-18-74	354	127-128	2			" "
			JAMES J. WILCOXON ETUX	MELVIN E. SHEPHERD ETUX		✓	8-5-74	354	500-501	14			" "
			JOSEPH DESKI ETUX	RAYMOND E. GARNER		✓	9-9-74	355	135-136	13			ALLOT. NO. 3
			CARROLL W. ERVIN	FRED ROGERS, JR. ETUX		✓	10-2-74	355	545	3			ALLOT NO. 3
			EDITH H. KING	HOMER ROGERS ETAL		✓	5-15-75	358	395-396	11			ALLOT No. 7
			THOMAS L. MCPHERSON	MARGARET M. HUNK		✓	5-19-75	358	439-440	4			ALLOT No. 5
			MARY JO. MOGAN	" "		✓	5-19-75	358	441-442	4			ALLOT No. 5

SURVEY OR SECTION	SUB. NO.	NO. ACRES	GRANTOR	GRANTEE	ACRES TRANS'FRD	TRANS.	DATE OF TRANSFER	DEED		LOT NO.	SIZE		REMARKS
								VOL.	PAGE		FRONT	DEPTH	
			LEWIS E. HAKES DEC'D	MARGARET E. HAKES		✓	7-25-75	359	385- 386	7			ALLOT. No. 6
			WALTER E. SKILES ETUX	THE INDUSTRIAL LENS CO., INC.		✓	10-28-75	360	804- 805	13			ALLOT. No. 6
			JAMES E. WHITE ETUX	KYLE WORKMAN ETAL		✓	12-29-75	361	636- 637	16			ALLOT. No. 3
			KENNETH A. MADER ETUX	STUART M. HOLLANSHEAD ETAL		✓	4-5-76	362	854- 855	2			ALLOT. No. 4
			EARL M. KIMPEL	RICHARD P. ALTENBURGER ETAL		✓	4-13-76	363	117- 118	14			ALLOT. No. 2
			DOROTHY R-STUMP	JOSEPH A. CAPRELLA ETUX		✓	5-13-76	363	625- 626	9			ALLOT. No. 4
			RAYMOND F. DANIELS, SR. ETUX	ROBERT L. OGLE ETAL		✓	5-18-76	363	719- 720	1			ALLOT. No. 5
			RAY JOHNS ETUX	RICHARD M. DOWNS ETAL		✓	6-1-76	364	464- 465	6			ALLOT. No. 2
			CHESTER N. YOUNG ETUX	WALTER R. SKINNER ETUX		✓	6-21-76	364	777- 778	7			ALLOT. No. 6
			RICHARD P. ALTENBURGER ETUX	NORMAN E. WEISS ETAL		✓	6-21-76	364	779- 780	14			ALLOT. No. 5
			PERRY F. HODGE ETUX	EDWARD L. STAGGS ETAL		✓	7-26-76	365	468- 469	8			ALLOT. No. 4
			BARBARA J. TINSLEY ETUIR	JOHN CAPRELLA		✓	8-2-76	365	600	6			ALLOT. No. 7
			KARHIN E. WILLIAMS (DIED)	RUBY P. WILLIAMS		✓	10-25-76	367	195- 196	4			" "
			GENE L. SHUTTLEWORTH ETUX	WILLIAM E. SHIRK, TRUSTEE		✓	10-25-76	367	221	3			ALLOT. No. 6
			WILLIAM E. SHIRK, TRUSTEE	SALLY SHUTTLEWORTH		✓	10-25-76	367	223	3			ALLOT. No. 7
			AUDIE L. WILBURN ETUX	JAMES W. WEAVER ETUX		✓	11-19-76	368	85	11			ALLOT. No. 5
			WALTER G. CARNES ETUX	WARREN E. RHODES ETAL		✓	12-2-76	368	67	12			ALLOT. No. 6
			RICHARD M. DOWNS ETUX	ORLAND E. MOWERY ETUX		✓	1-6-77	368	478	6			" "
			BETTY JEAN TRIPLETT	LENORE L. BORN		✓	1-21-77	368	657	13			ALLOT. No. 4
			SAUNDRA WEISS	GALEN D. ROSE ETAL		✓	2-22-77	369	37-38	5			ALLOT. No. 4
			JAMES C. SMALL	JAMES C. SMALL JR.		✓	3-9-77	369	245- 246	5			ALLOT. No. 2
			NED C. JONES ETUX	JAMES H. BAUGHAN ETUX		✗	5-18-77	370	421	10			ALLOT. No. 4
			Robert L. Ogle etux	Frederick S. Thompson etal		✗	6-15-77	370	910	1			ALLOT. No. 2
			NORMAN E. WEISS ETUX	ALBERTA M. KEIPER		✗	7-11-77	371	437- 438	14			ALLOT. No. 4
			HAROLD R-SHRACK ETUX	RICHARD M. DOWNS ETUX		✗	7-11-77	371	461- 462	3			ALLOT. No. 6
			HELEN PINKERTON	JACK H. MILLER ETUX		✗	7-28-77	371	834	2			" "
			DONALD E. SHOOK DEL'D	CATHERINE M. SHOOK		✗	8-18-77	372	138- 139	12			ALLOT. No. 4
			NIRMAN J. KREMER	GEORGE VOGEL SR. ETAL		✗	9-6-77	372	430- 431	2			ALLOT. No. 1
			LOIS M. YOUNG ETUIR	ARTHUR C. PRICE ETUX		✗	9-8-77	372	474- 475	11			ALLOT. No. 6
			DOROTHY E. REED	RUSSELL A. GOEDDE ETUX		✗	10-11-77	373	107	13			ALLOT. No. 5

STOKES TOWNSHIP
VIRGINIA MILITARY SURVEY 12277
KING'S LANDING ALLOTMENTS

SCALE: 1" = 100'

SEE PAGE 96A



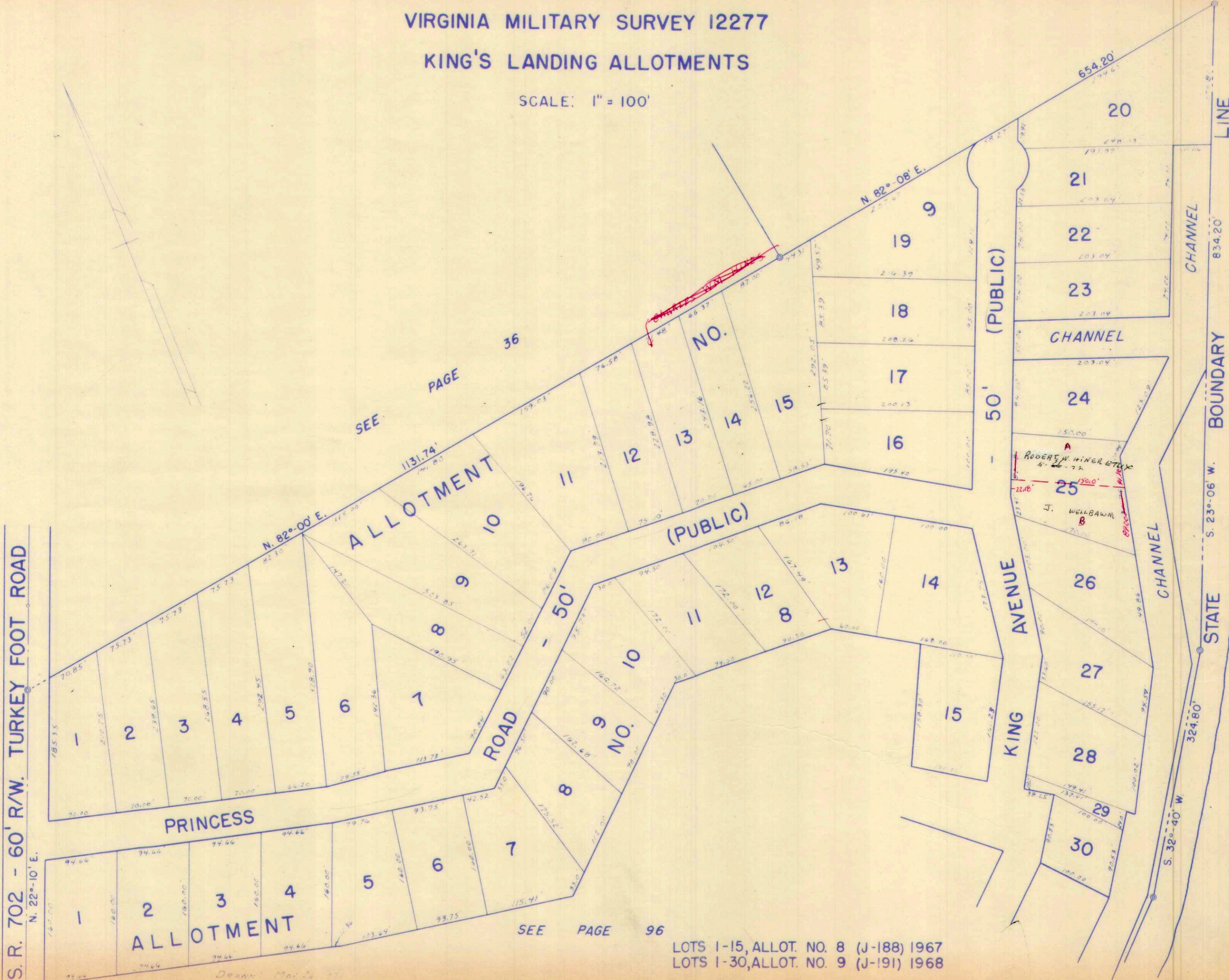
- LOTS 1-17, ALLOT. NO. 1 (J-122) 1960
- LOTS 1-6, ALLOT. NO. 2 (J-123) 1960
- LOTS 1-16, ALLOT. NO. 3 (J-129) 1960
- LOTS 1-16, ALLOT. NO. 4 (J-132) 1961
- LOTS 1-15, ALLOT. NO. 5 (J-159) 1962
- LOTS 1-15, ALLOT. NO. 6 (J-171) 1964
- LOTS 1-12, ALLOT. NO. 7 (J-181) 1966

Drawn: June 28, 1966 N. 75°-35' W. 769.00'

SURVEY OR SECTION	SUB. NO.	NO. ACRES	GRANTOR	GRANTEE	ACRES TRANS'FRD	TRANS.	DATE OF TRANSFER	DEED		LOT NO.	SIZE		REMARKS
								VOL.	PAGE		FRONT	DEPTH	
12277			ROBERT E. LEWIS ETUX	ARTHUR L. DRAKE		✓	7-15-71	336	33-34	11			KING'S LANDING ALLOT No. 9
12277			CECILIA M. KING	ARTISTIC HOMES, INC.		✓	8-6-71	336	409-411	8-9			" " " 9
			CECILIA M. KING	JOHN SCHWLT HEIS ETUX		✓	2-4-72	338	816-819	6			" " " 9
			JOHN D. MURRAY	OLIVE F. MURRAY		✓	8-28-72	339	539-540	15-16			" " " 4
			ROBERT E. BOLKOVEN ETUX	RICHARD E. FIFE ETUX		✓	4-25-72	340	59-60	12			" " " 8
			ELMER C. SNOOGRASS ETUX	ROBERT W. HINER ETUX		✓	5-22-72	340	691	25A			" " " 9
12277			Cecilia King	James W. Weaver ETUX		✓	6-22-72	341	148-149	1+2			" " " 8
			JOHN R. SHULTZ ETUX	CHARLES WM. HINES		✓	6-26-72	341	227	13			" " " ALLOT #9
			CHARLES W. HINES ETUX	INDIAN LAKE INVESTMENTS, INC.		✓	7-25-72	341	901	13			" " " "
			JOHN R. SHULTZ ETUX	" " " "		✓	7-25-72	341	900	14			" " " "
			HAROLD L. SPRINGER ETUX	ARTHUR GUDAKUNST JR. ETUX		✓	8-21-72	342	815-817	12 27			" " " "
			FLOYD ROBERTS ETUX	ROBERT E. EDDY ETAL		✓	8-29-72	342	589-590	17			" " " "
			OLIVE F. MURRAY	RALPH J. THAMAN ETUX		✓	10-27-72	343	511-512	16			SUB 9
			JOSEPH O. GRAHAM ETUX	O.K. OVENSHERE ETUX		✓	2-23-73	345	404	11			ALLOT. 8
			J. KENNETH CAMAN ETUX			✓	3-8-73			12			ALLOT NO. 1
			ROBERT L. STAGGS ETUX	THOMAS CROGHAN ETUX		✓	4-11-73	346	162-163	7			ALLOT. 8
			THOMAS S. SCHAUWEKER ETUX	CARL ROBERTS ETUX		✓	7-16-73	348	33	14			" " "
			ARTISTIC HOMES, INC.	ROY FRANK MILLER ETUX		✓	9-12-73	349	207-208	8			ALLOT #9
			ELMER C. SNOOGRASS ETUX	ROBERT W. HINER ETUX		✓	9-20-73	349	345-346	25A			ALLOT. #9
			ROBERT W. HINER ETUX	MAC MCGUIRE ETUX		✓	9-20-73	349	347-348	25A			" "
			ARTISTIC HOMES, INC.	DAVID WILKINSON ETAL		✓	10-5-73	349	595-596	9			KING'S No. 9
			CECILIA M. KING	WILLIAM D. WATKINS ETUX		✓	11-29-73	350	340-342	2, 3			KING'S No. 9
			INDIAN LAKE INVESTMENTS, INC.	KENNETH A. MADER		✓	6-4-74	353	308-309	13-14			ALLOT No. 9
			ORVAL K. OVENSHERE DEC'D	THE FIRST NATIONAL BANK (TRUSTEE)		✓	6-27-74	353	269-270	11			ALLOT. No. 8.
			THE FIRST NATIONAL BANK TRUSTEE	JACOB C. REITENBACH ETUX		✓	9-6-74	355	112	11			ALLOT No. 8
			JO OVENSHERE	" "		✓	9-6-74	355	111	11			ALLOT. No. 8
			JOHN T. CLAYTON ETUX	MARILYN SCOTT		✓	10-17-74	355	750-751	9			ALLOT No. 8
			MARILYN SCOTT	JOHN T. CLAYTON ETUX		✓	10-17-74	355	752-753	9			ALLOT, No. 8
			REYNOLD SHEETS ETUX	JACK L. STRONG		✓	2-21-75	357	235	1			ALLOT. No. 9
			JACK L. STRONG	ALTA WILLIAM D. WATKINS ETUX		✓	6-16-75	358	879	1			ALLOT. No. 9
			MARGARET L. MCPHERSON DEC'D	WILLIAM T. MCPHERSON ETAL		✓	9-15-75	360	275-276	18			ALLOT. No. 9 1/2 INT.
			WILLIAM ROBERT MCPHERSON ETAL	WILLIAM T. MCPHERSON		✓	9-15-75	360	277	16			ALLOT. No. 9 1/3 INT.
			DAVID WILKINSON ETUX	JACK L. HALL ETUX		✓	10-6-75	360	527-528	9			ALLOT No. 9
			ROBERT E. EDDY ETUX	EARL F. EDDY ETUX		✓	10-16-75	361	127-128	17			UND. 1/2 INT. ALLOT, No. 9
			LUCILLE Z. REITENBACH DEC'D	JACOB C. REITENBACH		✓	4-20-76	363	192-193	11			ALLOT. No. 8
			KENNETH A. MADER ETUX	JAMES EARL WAYMAN ETAL		✓	9-21-76	366	658-659	13			ALLOT. No. 9
			ROBERT E. UNCAPHER DEC'D	EDNA G. UNCAPHER		✓	12-17-76	368	224	10			ALLOT. No. 8
			CECILIA M. KING	JOHN SHULTZ ETUX		✗	3-4-77	369	177-179	5			ALLOT. No. 9
			KENNETH A. MADER ETUX	JAMES EARL WAYMAN ETUX		✗	7-25-77	371	724-725	14			ALLOT No. 9

STOKES TOWNSHIP
 VIRGINIA MILITARY SURVEY 12277
 KING'S LANDING ALLOTMENTS

SCALE: 1" = 100'



SEE PAGE 36

SEE PAGE 96

LOTS 1-15, ALLOT. NO. 8 (J-188) 1967
 LOTS 1-30, ALLOT. NO. 9 (J-191) 1968

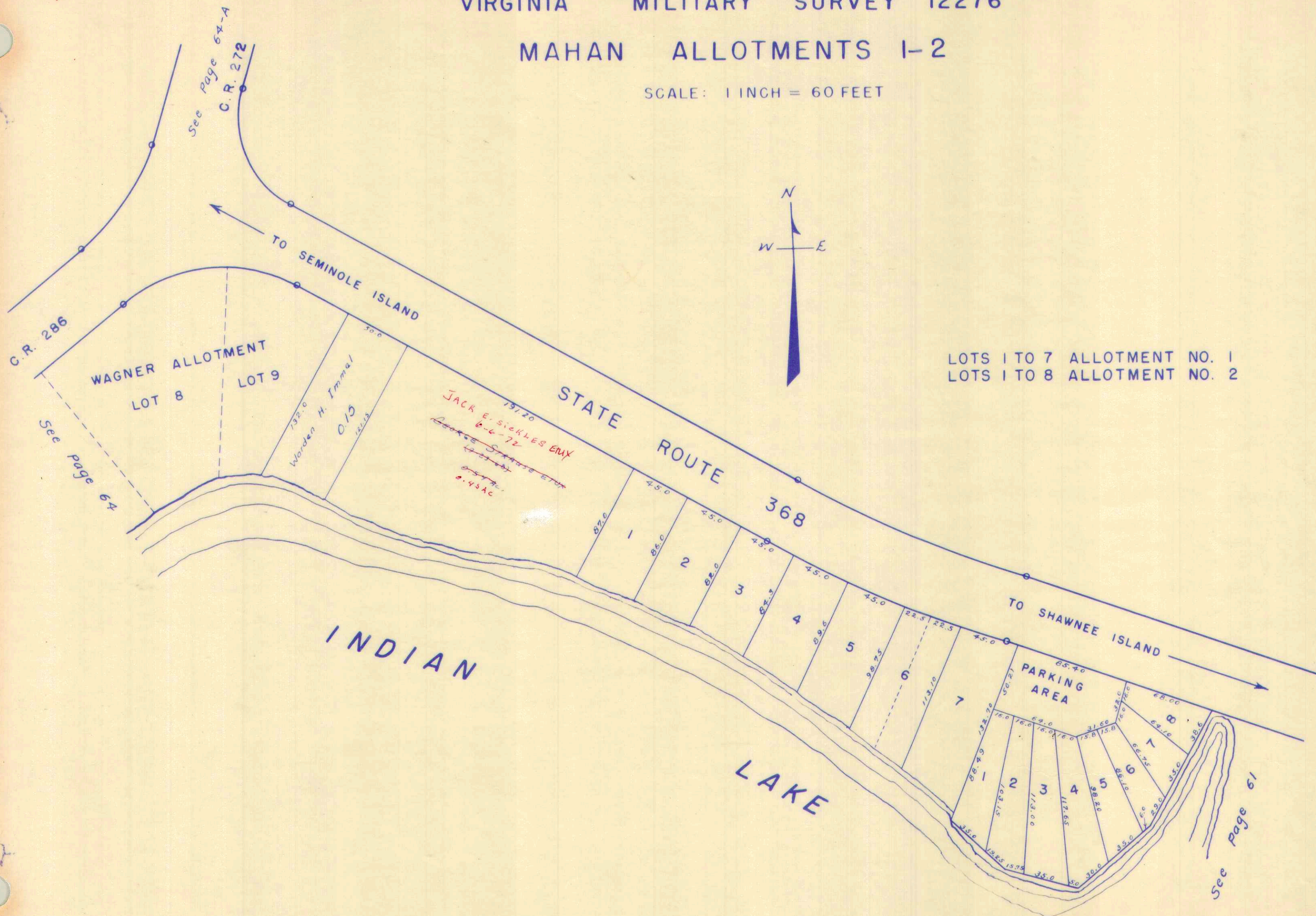
Drawn: May 24, 1967
 J. E. Clark, T.M.D.

SURVEY OR SECTION	SUB. NO.	NO. ACRES	GRANTOR	GRANTEE	ACRES TRANS'FRD	TRANS.	DATE OF TRANSFER	DEED		LOT NO.	SIZE		REMARKS
								VOL.	PAGE		FRONT	DEPTH	
12276			George A Kester Etux	James T. Morningstar Etux		✓	5-27-71	335	239-240	5			Mohaus Allot. #2
12276			Bernard F. Reynolds Etux	Robert R. Kloftd Etux		✓	6-23-71	335	641-642	1			" " "
12276			D. RAYMOND HOWE Etux	GEORGE R. HATTER Etux		✓	4-5-72	339	740-741				" " "2 IN PARKING AREA LOT #3 + 1/8 INT.
			GEORGE STRAWSE Etux	JACK E. SICKLES Etux	0.45	✓	6-6-72	340	825-826				" " "2 LOT-1-2-3-4
			GEORGE R. HATTER Etux	CHARLES E. MOORE Etux		✓	6-13-72	340	923-924	3			" " "
			JAMES T. MORNINGSTAR Etux	CHARLES L. DEMARSH Etux		✓	10-11-73	349	649-650	5			" " "
			ALICE E. RUBY	RALPH J. HOTOPP Etux		✓	2-7-74	351	247-248	7			
			HOBART H. HALEY Etux	WILLIAM H. BLAIR ETAL		✓	6-11-74	353	451-452	2			MAHAN #2 1/8 Interest IN PARKING AREA
			CHARLES L. DEMARSH Etux	CLARENCE N. BRUSH		✓	3-20-75	357	560-561	5			SUB. No. 2
			WILLIAM H. BLAIR DEU'D	MERLE E. GRUSE			3-26-76	362	727-728	2			" "
			CLARENCE N. BRUSH	VIRGINIA C. SWANK ETAL			6-24-76	364	861-862	5			" " 1/8 INT. IN PARKING AREA
			GEORGE R. HATTER Etux	WALTER M. GUESS ETAL		✗	7-20-77	371	656	8			ALLOT. No. 2

VIRGINIA MILITARY SURVEY 12276

MAHAN ALLOTMENTS 1-2

SCALE: 1 INCH = 60 FEET



LOTS 1 TO 7 ALLOTMENT NO. 1
LOTS 1 TO 8 ALLOTMENT NO. 2

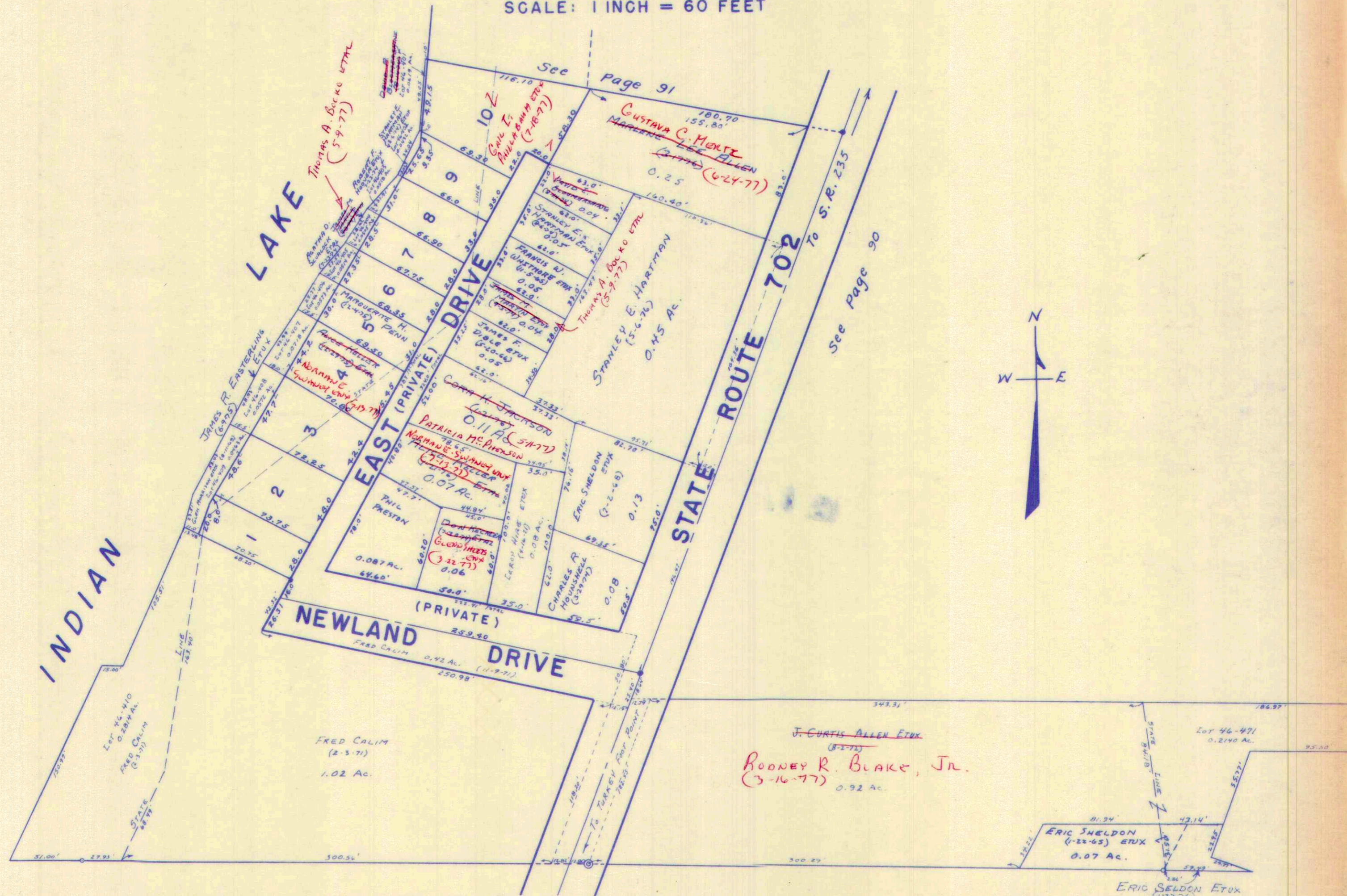
0.63
0.07
0.56

CARTER PRG.

SURVEY OR SECTION	SUB. NO.	NO. ACRES	GRANTOR	GRANTEE	ACRES TRANSFERD	TRANS.	DATE OF TRANSFER	DEED		LOT NO.	SIZE		REMARKS
								VOL.	PAGE		FRONT	DEPTH	
12277		Lot 6 46-405	STATE OF OHIO	JAMES F. DIBLE ETUX	Lot 6 E 46-405	✓	3-19-71	334	208-209	6	28.0'		NEWLAND ALLOT.
12277		0.05	ERIC SHELDON ETUX	LEROY HIRE ETUX	0.05	✓	4-16-71	334	632-633		35.0'	100.0'	
12277		0.42	Erma M. Newland Dec'd	Fred Calim	0.42	✓	11-9-71	337	785-787				Newland Allot.
			WALTER DALE SEBRING DEC'D	LA. VERNA SEBRING ETAL		✓	11-16-71	337	877-879	4			" "
			" " " "	" " " "		✓	11-16-71	337	886-888	46-407			" "
			" " " "	" " " "	0.63	✓	11-16-71	337	886-887				
			LA. VERNA SEBRING ETAL	WESLEY B. WITHROW	0.07	✓	11-16-71	337	886-888				
			ERNEST G. WALKER ETUX	EVERETT C. PENN ETUX	0.07	✓	11-16-71	337	884-885				
		.92, .214	WESLEY W. LAKIN ETUX	J. CURTIS ALLEN ETUX	.92, .214	✓	8-2-72	342	47-45				NEWLAND ALLOT.
			ETHEL MCDANIEL DEC'D	BETTY SCHRIMPF		✓	1-19-73	344	873-874	3, 46-408			
12277		.08	THOMAS W. MONTEITH ETUX	CHARLES R. HOUNSHELL	.08	✓	3-29-74	352	8				
12277		.0518	FRANCIS E. WHITMORE ETUX	ROBERT F. HOOVER ETUX	.0518	✓	7-23-74	354	248-250	8			
12277		.0514	JAMES F. DIBLE ETUX	AGATHA D. SCURLOCK ETAL	.0514	✓	7-23-74	354	250-256	46-403			
12277		.06	ERIC SHELDON ETUX	DON KECKLER ETAL	.06	✓	7-30-74	354	256-257	6			
12277		.0432	PAUL A. WORSTEIN ETUX	STANLEY E. HARTMAN ETUX	.0432	✓	8-6-74	354	373-374				
12277		.05	HOWARD H. GREEN ETUX	DAVID L. BLOOMERSHINE	.05	✓	8-14-74	354	519-521	9			
12277		0.0619	JAMES R. SMITH ETUX	JAMES M. MARTIN ETUX	0.0619	✓	8-31-74	354	619-622	10			
12277		.0505	BETTY SCHRIMPF ETUX	JAMES R. EASTERLING ETUX	.0505	✓	6-9-75	358	925-927	46-404			
12277		.04	EVERETT C. PENN DEC'D	MARGUERITE H. PENN	.04	✓	12-4-75	361	741-742	3			
12277		46-408 0.0572A 46-406	LAVERNA S. SEBRING DEC'D	CHARLES E. KELLER	46-408 0.0572A 46-406	✓	12-29-75	361	361-362	5			
12277		0.0573	" " "	ALICE KELLER ETAL	0.0573	✓	12-29-75	361	362-364				
12277		0.63	CHARLES E. KELLER	ALICE KELLER ETAL	0.63	✓	1-21-76	361	647-648				New Survey
12277		0.63	CHARLES E. KELLER ETUX	CORA K. JACKSON	0.63	✓	1-21-76	361	648-649				New Survey
12277		0.0289	STATE OF OHIO	ERIC SHELDON ETUX	0.0289	✓	1-22-76	361	649-650	46-471A			New Survey
12277		0.25	MARY ELLEN MUSHAW (Dec'd)	ALDO A. MUSHAW ETAL	0.25	✓	3-17-76	362	650-651				
12277		0.25	ALDO A. MUSHAW	MARLENE LEE ALLEN	0.25	✓	3-17-76	362	611-612				
12277		0.45	CHARLES E. KELLER	STANLEY E. HARTMAN	0.45	✓	5-6-76	363	488-489				
12277		46-471-0.214A 0.92	PHYLLIS ALLEN (Dec'd)	J. CURTIS ALLEN	46-471(0.214A) 0.92	✓	3-16-77	369	490-491	46-471			
12277		46-471(0.214A) 0.92	J. CURTIS ALLEN	ROONEY R. BLAKE, JR.	46-471(0.214A) 0.92	✓	3-16-77	369	368-369	46-471			
12277		0.06	DON KECKLER ETUX	GLENN SHEETS ETUX	0.06	✓	3-22-77	369	438-439				
12277		46-404(0.0505A) 0.04A	JAMES M. MARTIN ETUX	THOMAS A. BOCKO ETAL	46-404(0.0505A) 0.04A	✓	5-9-77	370	256-258	7-Newland 46-404			
12277		0.11	CORA K. JACKSON (Dec'd)	PATRICIA M. PHERSON	0.11	✓	5-11-77	370	299-300				
12277		0.25	MARLENE LEE ALLEN	GUSTAVA C. MERTZ	0.25	✓	6-24-77	371	65-66				
12277		0.07	ALICE KELLER ETAL	NORMAN E. SWANEY ETUX	0.07	✓	7-13-77	371	574-577	4			Newland Allot.
12277		46-407-0.0718 0.04	DAVID L. BLOOMERSHINE	GAIL L. PHILLABAWN ETUX	46-407-0.0718 0.04	✓	7-18-77	371	577-578	46-407 10			

STOKES TOWNSHIP
VIRGINIA MILITARY SURVEY 12277
NEWLAND ALLOTMENT

SCALE: 1 INCH = 60 FEET



Drawn June 17, 1960

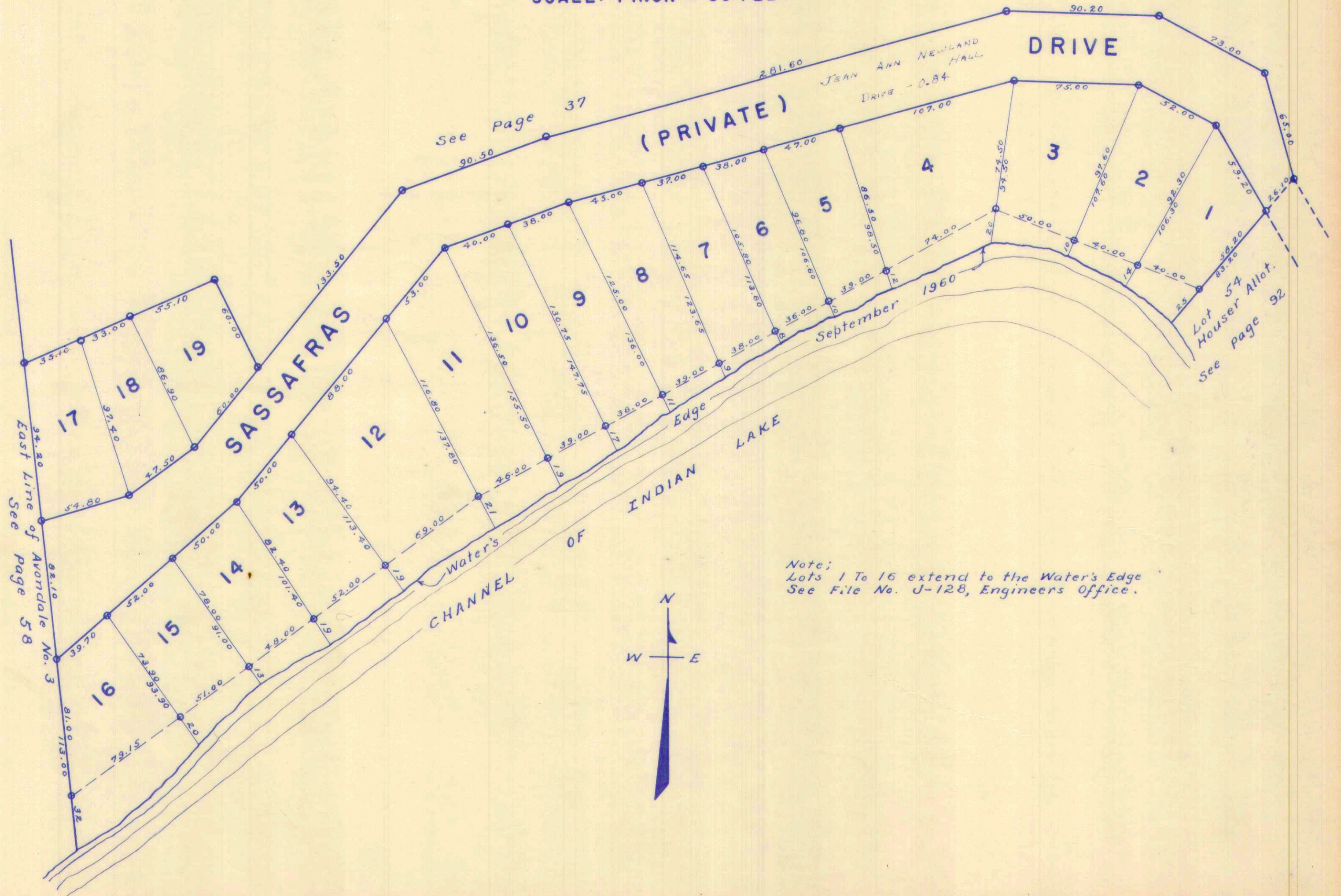
See Page 68

ERIC SELDON ETUX
Lot 46-47A 0.0289 Ac.

SURVEY OR SECTION	SUB. NO.	NO. ACRES	GRANTOR	GRANTEE	ACRES TRANS'FRD	TRANS.	DATE OF TRANSFER	DEED		LOT NO.	SIZE		REMARKS
								VOL.	PAGE		FRONT	DEPTH	
12276			(HALL) JEAN ANN N. HUGHES ETUIR	LEONARD V. MANN ETUX			6-29-73	347	752-753	11			
			JEAN ANN N. HUGHES (HALL) ETUIR	CARL E. PARKER ETUX			7-3-73	347	813-814	8			
			JEAN ANN N. HUGHES (HALL) ETUIR	EDWARD A. MESCH			7-3-73	347	811-812	6			
			JEAN ANN N. HUGHES (HALL) ETUIR	HOWARD E. MARSHALL			7-3-73	347	815-816	5			
			JEAN ANN N. HUGHES (HALL) ETUIR	WALTER FAUROT ETUX			7-3-73	347	821-822	17			
			JEAN ANN N. HUGHES (HALL) ETUIR	RICHARD T. SMITH ETUX			7-3-73	347	824-825	18			
			JEAN ANN N. HUGHES (HALL) ETUIR	ROBERT F. BAME ETUX			7-3-73	347	826-827	14			
			JEAN ANN N. HUGHES (HALL) ETUIR	HENRY J. KINZER ETUX			7-3-73	347	838-839	10			
			JEAN ANN N. HUGHES (HALL) ETUIR	JOHN L. SHICK ETUX			7-3-73	347	843-844	15			
			JEAN ANN N. HUGHES (HALL) ETUIR	JAMES B. WALTER ETUX			7-3-73	347	845-846	12			
			" " " "	CHARLES R. OMMERT ETUX			7-13-73	348	910	19			
			" " " "	FRANK E. LEWIS ETAL			7-16-73	348	1112	16			
			" " " "	JAMES REX			7-16-73	348	441-445	4			
			JAMES REX ETUX	RUSSELL G. ECKURD ETUX			7-16-73	348	446-447	4			
			JEAN ANN N. HUGHES (HALL) ETUIR	" " " "			7-16-73	348	448-449	1			
			" " " "	VIOLET LYMAN			7-17-73	348	549-550	7			
			" " " "	F. C. CAREY ETUX			7-17-73	348	601-602	3			
			" " " "	LELAH G. ELBIN			7-19-73	348	890-891	9			
			Jean Ann N. Hughes Etuir	Franklin B. Hites Etux			7-24-73	348	198-199	2			Well Allot.
			HOWARD E. MARSHALL	HOWARD E. MARSHALL etux			10-17-73	349	737	5			
			WALTER FAUROT ETUX	HAROLD S. WEIDINGER ETUX			10-26-73	349	894-895	17			1/4 INT. IN LOT 13 1/19 IN SASSAFRAS DRIVE
			RUSSELL G. ECKURD ETUX	JIM H. PRIDAY ETUX			11-8-73	350	70-71	1			
			FLORIAN C. CAREY DEC'D	SARAH E. CAREY			6-14-74	353	486-497	3			1/9 INT. IN SASSAFRAS DRIVE
			OPAL ELSIE OMMERT (Duo)	CHARLES RAY OMMERT, SR.			7-2-75	359	121-122	19+13			1/9 INT. IN SASSAFRAS DRIVE
			JAMES B. WALTER ETUX	WILLIAM C. FICK ETUX			8-7-75	359	591-592	12			1/9 INT. IN SASSAFRAS DRIVE
			CHARLES RAY OMMERT, SR. ETUX	JAMES H. HARVEY ETAL			8-11-75	359	642-643	19+13			" " " "
			FRANK E. LEWIS ETAL	MELVIN L. LANNING ETAL			12-22-75	361	606-607	16			" " " "
			James H. Harvey etux	Michael W. Shuster etux			6-16-77	370	917	194 & 132nd.			

HALL ALLOTMENT

SCALE: 1 INCH = 50 FEET




SURVEY OR SECTION	SUB. NO.	NO. ACRES	GRANTOR	GRANTEE	ACRES TRANS'FRD	TRANS.	DATE OF TRANSFER	DEED		LOT NO.	SIZE		REMARKS
								VOL.	PAGE		FRONT	DEPTH	
12276			SCHULAR MARINA, INC.	DAY-MET, INC.	1.47	✓	6-27-74	353	785				New Survey
12276			SCHULAR MARINA, INC.	DAY-MET, INC.	0.253	✓	12-19-74	356	544-546				New Survey
12276		3.829	" " "	" " "	0.278	✓			916-918				
			DAY-MET INC.	ARTHUR LYTLE JR. ETAL	.403	✓	3-25-75	361					
			DAY-MET, INC.	JOSEPH H. ZOBRIET ETAL	.345	✓	5-5-75	358	220	UNIT A-11			ISLANDER BOATSL COND.
			" " "	FISHER BEVERAGE CO.		✓	5-6-75	358	242-243	UNIT A-19			" " "
			DAY-MET, INC.	NICHOLAS R. CAGNETTI ETUX		✓	6-11-75	358	786	UNIT A-20			" " "
			" " "	RICHARD L. SNIDER ETAL		✓	7-3-75	359	159	UNIT A-18			ISLANDER BOATSL COND.
			" " "	ELIZABETH C. BAKER		✓	7-28-75	359	425	UNIT A-6			" " "
			" " "	CORA E. McCLELLAN		✓	8-18-75	359	711	UNIT A-5			" " "
			" " "	NORMAN C. MILLISOR ETAL		✓	9-3-75	360	47	UNIT A-3			" " "
			DAY-MET, INC.	FISHER BROS. - CINTI INC.		✓	9-18-75	360	258	UNIT A-13			" " "
			" " "	GARY L. AIKEN ETAL		✓	10-17-75	360	670	UNIT A-2			" " "
		3.081	SCHULAR MARINA, INC.	DAY-MET, INC.	0.500	✓	11-13-75	361	15	UNIT A-17			" " "
			DAY-MET, INC.	NOTESTINE'S INC.	0.603	✓	11-28-75	361	247-250				New Surveys
			SCHULAR MARINA, INC.	DAY-MET, INC.	0.481	✓	12-30-75	361	670	UNIT A-15			ISLANDER BOATSL COND.
			DAY-MET, INC.	RICHARD L. HINES ETUX	0.741	✓	1-16-76	361	918-922				New Surveys
			DAY-MET, INC.	DUANE E. CAMPBELL ETUX	1.158	✓	2-12-76	362	205	UNIT A-4			
			DAY-MET, INC.	BARBARA R. WEBER		✓	3-1-76	362	411	UNIT A-8			
			CORA E. McCLELLAN	GEORGE K. DICK ETUX		✓	4-22-76	363	228-229	UNIT A-1			
			FISHER BROS. - CINTI, INC.	ROBERT W. FISHER JR.		✓	6-14-76	364	654-655	UNIT A-3			
			FISHER BEVERAGE CO.	FLORENCE L. FISHER		✓	6-24-76	364	857-858	UNIT A-2			
			DAY-MET, INC.	J. A. HOFFMAN AND SON, INC.		✓	7-2-76	365	150-151	UNIT A-20			
			DAY-MET, INC.	SITE PLAN ISLANDER BOATSL CONDOMINIUM		✓	7-30-76	365	577	UNIT A-10			
			" " "	KENT E. BROMAGEN ETAL		✓	10-22-76	367	127-148				Units B-C
			ROBERT W. FISHER, JR. ETUX	ASSOC. REAL ESTATE TECH., INC.		✓	11-4-76	367	426-427	B-10			
			DAY-MET, INC.	BOBBY FISHER INC.		✓	11-17-76	367	740-741	A-2			
			DAY-MET, INC.	ROBERT L. ENGCH ETUX		✓	11-17-76	367	744-745	C-12			
			DAY-MET, INC.	KAE L. WALTERS		✓	11-17-76	367	746-747	B-9			
			FLORENCE L. FISHER	ASSOC. REAL ESTATE TECHNICIANS, INC.		✓	11-29-76	368	23	C-13			
			GARY L. AIKEN ETUX	DAY-MET, INC.		✓	12-8-76	368	90-91	UNIT A-20			
			DAY-MET, INC.	FRANK C. STWAN, JR. ETAL		✓	12-9-76	368	92-93	UNIT A-17			
			DAY-MET, INC.	LOUIS W. KNERR ETAL		✓	12-9-76	368	94-95	UNIT A-17			
			DAY-MET, INC.	ELIZABETH C. BAKER ETUX		✓	12-29-76	368	386-387	C-18			
			DUANE E. CAMPBELL ETUX	DAY-MET, INC.		✓	2-8-77	368	895-896	C-14			
			DAY-MET, INC.	ASSOC. REAL ESTATE TECH, INC.		✓	3-7-77	369	196-197	UNIT A-8			ISLANDER BOATSL COND.
			DAY-MET, INC.	JAMES F. LENTZ ETAL		✓	3-11-77	369	273-274	Units A-7, A-9, A-12, A-14, A-16			
			BARBARA R. WEBER	DAY-MET, INC.		✓	4-22-77	369	958	C-11			
			ASSOC. REAL ESTATE TECHNICIANS, INC.	BARBARA R. WEBER		✓	6-7-77			A-7			
			DAY-MET, INC.	MARTHA M. STREMPER		✓	6-8-77	370	810	A-20			
			BARBARA R. WEBER	ASSOC. REAL ESTATE TECHNICIANS, INC.		✓	6-8-77	370	803	C-8			
			NOTESTINE'S INC.	NELS H. NELSON		✓	6-20-77	370	963	A-1			ISLANDER BOATSL COND.
			DAY-MET, INC.	PATRICIA H. JACKSON		✓	7-1-77	371	208-210	A-15			
			BOBBY FISHER INC.	WILLIAM S. TAYLOR ETUX		✓	7-8-77	371	422	C-10			
			DAY-MET, INC.	ASSOC. REAL ESTATE TECH. INC.		✓	7-29-77	371	821-832	C-12			
			DAY-MET, INC.	KENNETH G. RUSH, TRUSTEE		✓	8-11-77	372	62-63	C-15, C-17			
			DAY-MET, INC.	DAVID A. WITLIGREUTER ETUX		✓	8-15-77	372	93-94	C-16, C-19			
			SUZANNE E. BROMAGEN	KENT E. BROMAGEN		✓	9-8-77	372	504-505	C-9			
						✓	10-3-77	378	990	B-10			

STOKES TOWNSHIP
VIRGINIA MILITARY SURVEY 12276
CRANE-TOWN ISLAND
SCALE: 1 INCH = 100 FEET

See Page 64

PEW ISLAND
STATE OF OHIO
1.00 AC.



STATE OF OHIO
3.65 AC.
(STATE ISLAND)

INDIAN LAKE

LAKE

STATE OF OHIO
0.18 AC.

CRANE TOWN (SEE PAGE 5)

ALLOTMENT 7 8

SUNSET ISLE ALLOTMENT (SEE PAGE 106)
PRIVATE DRIVE - 25'

EDWARDS ALLOTMENT (SEE PAGE 101)

C. H. 286
To Reumseh Island

See Page 63

INDIAN LAKE

DAY-MET INC. (12-19-74) 0.278 AC. (C)
DAY-MET INC. (6-27-74) 1.47 AC. (A)
DAY-MET INC. (11-20-75) 0.603 AC. (G)
DAY-MET INC. (1-16-76) 0.741 AC. (H)
DAY-MET INC. (1-16-76) 0.481 AC. (D)
DAY-MET INC. (3-25-75) 0.345 AC. (E)
DAY-MET INC. (1-16-76) 0.403 AC. (A)

BOATEL

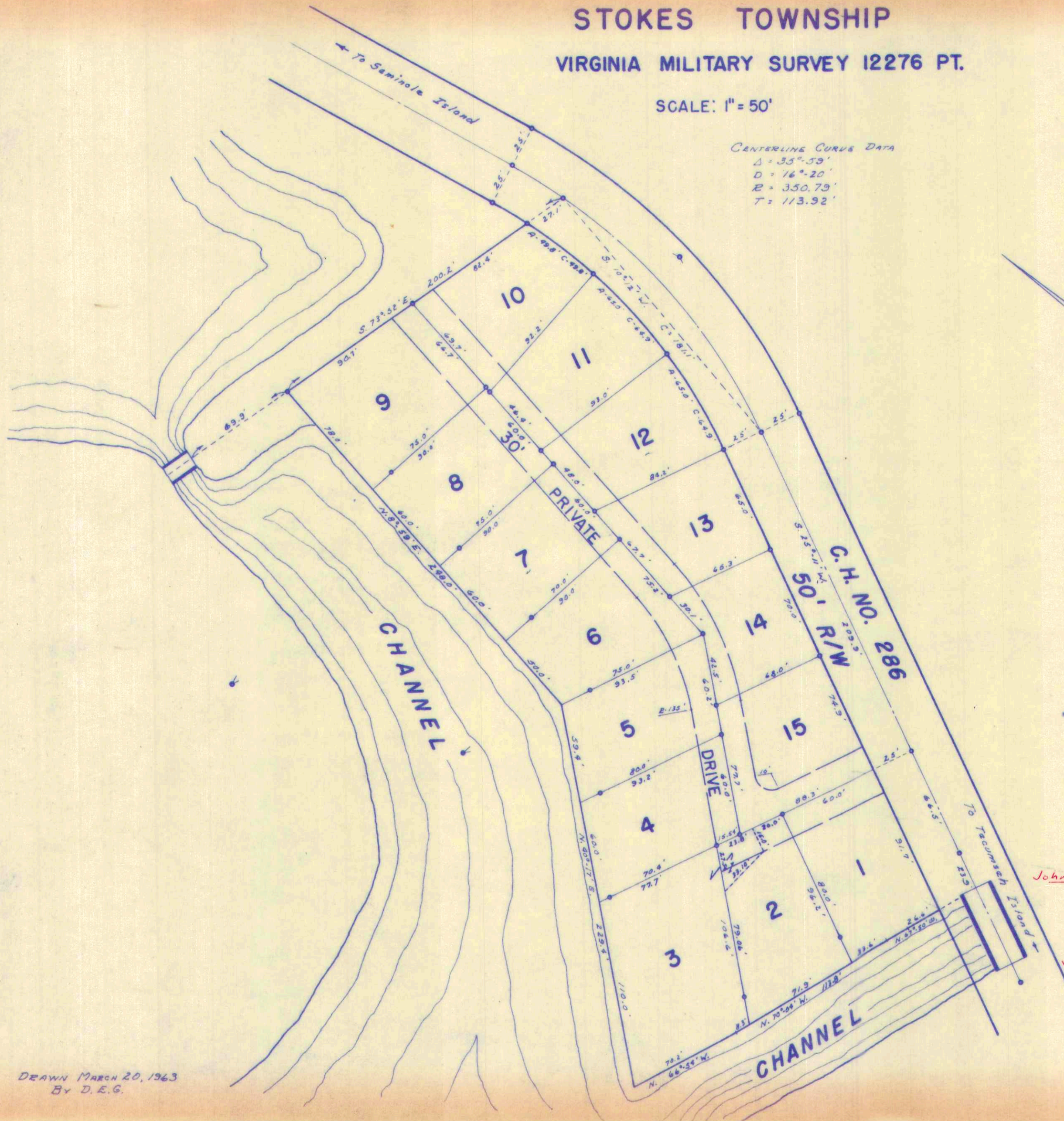
SCHULAR MARINA, INC.
0.2288 AC. (I)

SURVEY OR SECTION	SUB. NO.	NO. ACRES	GRANTOR	GRANTEE	ACRES TRANS'FRD	TRANS.	DATE OF TRANSFER	DEED		LOT NO.	SIZE		REMARKS
								VOL.	PAGE		FRONT	DEPTH	
M 12276			CATHERINE S. LYNCH	JOE C. SEALE ETUX		✓	7-2-71	335	836-837	6-13.			EDWARDS, SWB. - CHANETOWN ALLOT.
12276			ANNA SCHIRMER	MARY G. ELKINS		✓	6-20-72	341	111-113	1			EDWARDS.
			MARY G. ELKINS	MARY G. SWEENEY ETUIR		✓	1-7-74	350	825	1			
			MARY G. SWEENEY ETUIR						200-				
			CHARLES H. GRUNTZ, JR. ETUX	DAY MET, INC.		✓	7-22-74	354	201	5, 14			
			ROBERT A. CLINGMAN DEC'D	IDA J. CLINGMAN		✓	2-24-75	357	270	4, 15			
			DAY-MET, INC.	HAROLD E. BROWN ETUX		✓	1-12-76	361	813	5, 14			
			HOMER W. SWEENEY DEC'D	MARY G. SWEENEY		✓	2-11-76	362	814	1			
			ERNEST H. SONNER DEC'D	LILLIAN V. SONNER		✓	6-28-76	365	197	7, 12			
			ERIC BURKON ETUX	WILLIAM HORVATH ETUX		✓	9-27-76	366	73	2 Pt. - 3			
			IDA J. CLINGMAN	WILLIAM A. POTRAFKE ETUX		✓	10-5-76	366	754	4-15			
			ELMER W. WILLE DEC'D	IRMA WILLE		✓	12-14-76	368	898	Pt. 2			
			Lillian V. Sonner	John F. Cole et ux		✗	4-18-77	369	174	7 & 12			
									885-886				

STOKES TOWNSHIP
 VIRGINIA MILITARY SURVEY 12276 PT.

SCALE: 1" = 50'

CENTERLINE CURVE DATA
 $\Delta = 35^{\circ} 53'$
 $D = 16^{\circ} 20'$
 $R = 350.73'$
 $T = 113.92'$



**CRANE-TOWN ISLAND
 EDWARDS SUBDIVISION
 1962**
 LOTS 1 TO 15, INCLUSIVE.
 SEE FILE J-159 FOR
 RECORDED PLAT.

LOT	NAME	DATE
1	MARRY G. SWEENEY	2-11-76
2	IRMA WILLE	10-19-76
3	WILLIAM HORVATH ETUX	9-27-76
4	WILLIAM A. POTRAPKE ETUX	10-5-76
5	HAROLD E. BROWN ETUX	1-12-76
6	JOE C. SEALE ETUX	7-2-71
7	ELLIAN V. SONNER	6-25-76 A-18-77
8	ROBERT A. BECKER ETUX	6-17-64
9	MARIE B. GRIMM	3-3-70
10	MARIE B. GRIMM	3-3-70
11	ROBERT A. BECKER ETUX	8-15-64
12	ELLIAN V. SONNER	6-25-76 A-18-77
13	JOE C. SEALE ETUX	7-2-71
14	HAROLD E. BROWN ETUX	1-12-76
15	WILLIAM A. POTRAPKE ETUX	10-5-76

John F. Cole etux

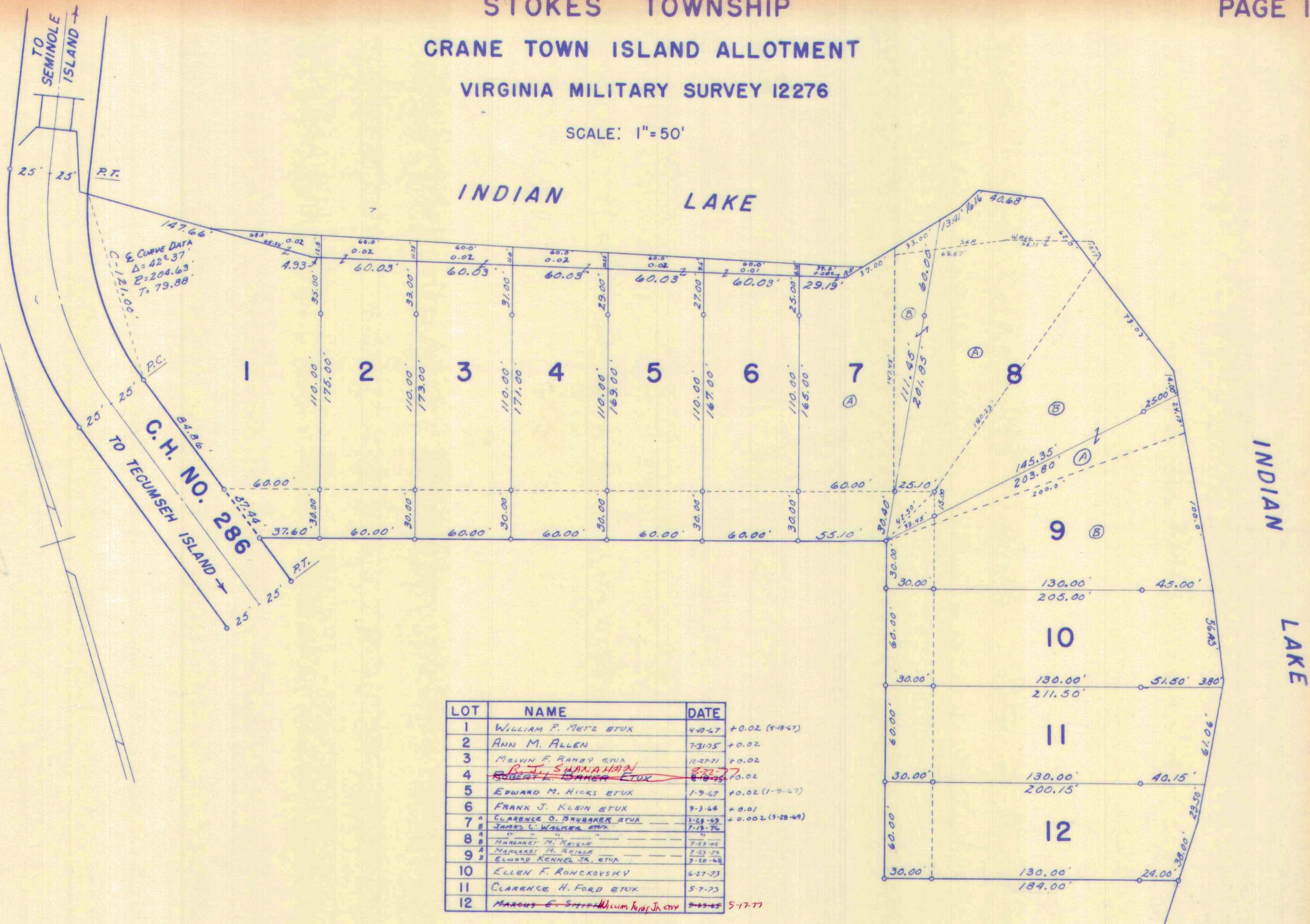
John F. Cole etux

DRAWN MARCH 20, 1963
 BY D. E. G.

SURVEY OR SECTION	SUB. NO.	NO. ACRES	GRANTOR	GRANTEE	ACRES TRANS'FRD	TRANS.	DATE OF TRANSFER	DEED		LOT NO.	SIZE		REMARKS
								VOL.	PAGE		FRONT	DEPTH	
			DON C. NOBLE ETUX	MELVIN F. RAMBY ETUX	0.02	✓	12-27-71	336	343-344	Lot No. 3.			CRAVE TOWN.
			EDWARD G. JOHNSON (DECD)	RUTH E. JOHNSON		✓	11-24-72	343	979	Lot No. 11			
			RUTH E. JOHNSON	CLARENCE H. FORD ETUX		✓	5-7-73	346	730	11			
			JEANNE L. BLACK ETUX	ELLEN F. RONCKOVSKY		✓	6-27-73	347	709-710	10			
12276		0.02	THOMAS H. FISHER ETUX	DANIEL H. PIKE ETUX ETAL (TRUSTEES)	0.02	✓	5-21-74	352	982-983	4			
			CLARENCE O. BAUBAKER ETUX	ROBERT LEE RIEGLE ETUX		✓	7-8-74	353	954-955	7 Pt.			New Survey
			ROBERT LEE RIEGLE ETUX	WARREN L. EDWARDS ETUX		✓	7-8-74	353	956-957	7 Pt.			Old Des.
			WARREN L. EDWARDS ETUX	ROBERT LEE RIEGLE ETUX		✓	7-8-74	353	958-959	7 Pt.			New Survey
			WARREN L. EDWARDS ETUX	MARGARET M. RIEGLE		✓	7-8-74	353	960-961	8 Pt.			New Survey
			ROBERT LEE RIEGLE ETUX	SUK W. LEE ETUX		✓	7-8-74	353	981-982	7 Pt.			New Survey
			WILLIAM P. METZ ETAL (vs.)	SCHULEX MARINA, INC. ETAL		✓	9-5-74	355	97-98	R/W.			JUDGEMENT ENTRY
12276		0.02	NOBERT J. KRUSE (DECD)	FREDA M. KRUSE	0.02	✓	7-28-75	359	403-405	2			
12276		0.02	FREDA M. KRUSE	ANN M. ALLEN	0.02	✓	7-31-75	359	493-496	2			
12276		0.02	DANIEL H. PIKE ETAL	ROBERT L. BAKER ETUX	0.02	✓	8-18-75	359	709-710	4			
			SUK W. LEE ETUX	JAMES L. WALKER ETUX		✓	7-13-76	365	271-272	7 Pt.			
			MARCUS E. SMITH	WILLIAM FURST, JR. ETUX		✗	5-17-77	370	437-438	12			
			ROBERT L. BAKER ETUX	ASSOC. REAL ESTATE TECH, INC.		✗	8-22-77	372	186-187	4			
			ASSOC. REAL ESTATE TECH., INC.	R. J. SHANAHAN ETUX		✗	8-22-77	372	188-189	4			

STOKES TOWNSHIP
 CRANE TOWN ISLAND ALLOTMENT
 VIRGINIA MILITARY SURVEY 12276

SCALE: 1" = 50'



LOT	NAME	DATE
1	WILLIAM P. METZ ETUX	4-10-67 +0.02 (4-18-67)
2	ANN M. ALLEN	7-31-75 +0.02
3	MELVIN F. RANBY ETUX	10-27-71 +0.02
4	ROBERT L. DANER ETUX R. J. SHANAHAN	8-18-76 8-22-77 +0.02
5	EDWARD M. HICKS ETUX	1-9-67 +0.02 (1-9-67)
6	FRANK J. KLEIN ETUX	9-3-64 +0.01
7	CLARENCE O. BRUBAKER ETUX	1-28-69 +0.002 (3-28-69)
8	JAMES L. WALKER ETUX	7-18-76
8	MARGARET M. REISLE	7-23-70
9	MARGARET M. REISLE	7-23-70
9	ELWOOD KENNEL JR. ETUX	9-20-68
10	ELLEN F. RONCKOVSKY	6-27-73
11	CLARENCE H. FORD ETUX	5-7-73
12	MARCUS E. STITT William Perry Jr. et ux	9-23-65 5-17-77

CRANE TOWN ISLAND ALLOTMENT
 LOTS 1 TO 12 - INCL. - 3.67 ACRES
 RECORDERS PLAT BOOK 4 VOL. D PAGE 98
 ENGINEERS FILE - J-165-DECEMBER 1963

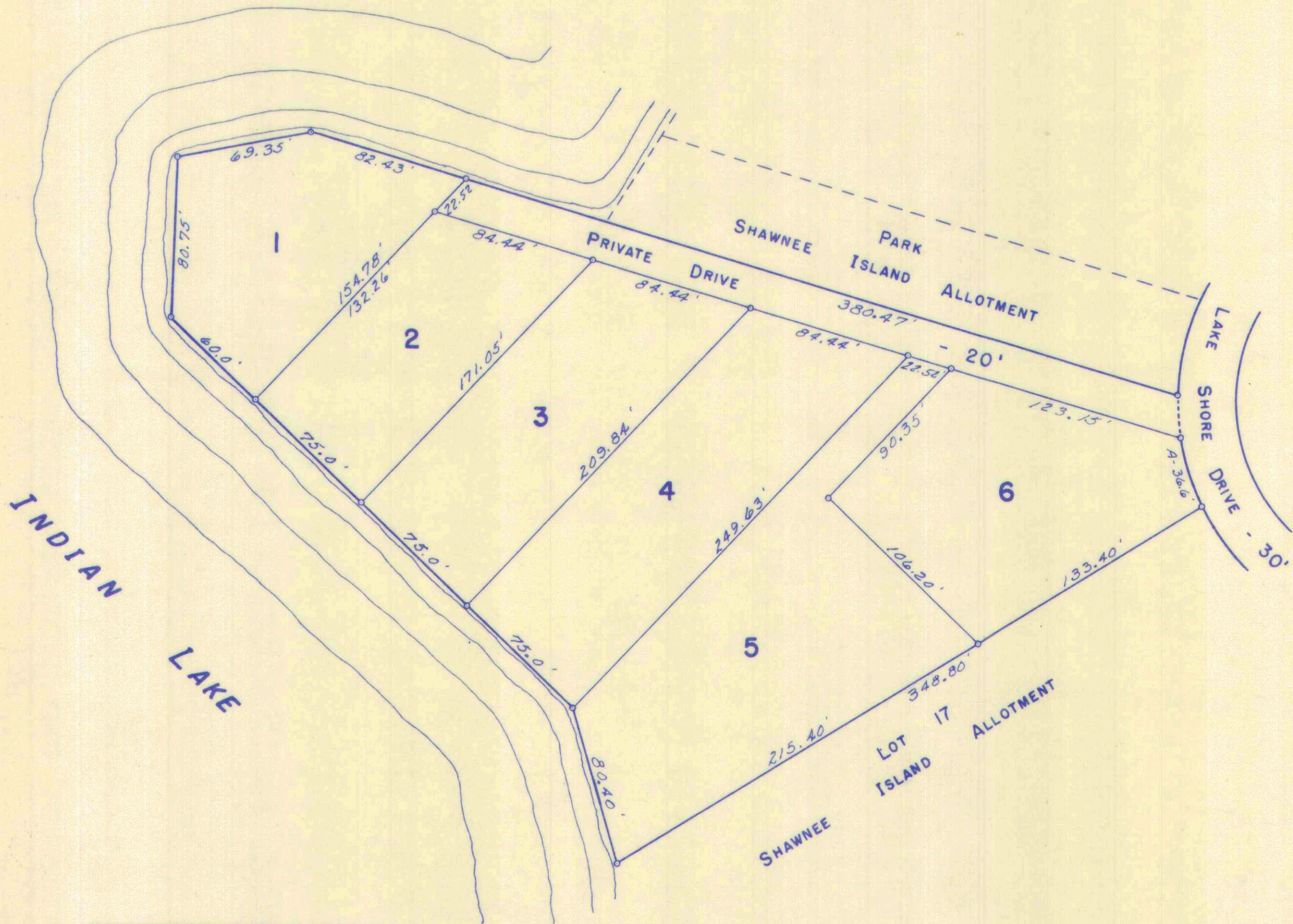
SURVEY OR SECTION	SUB. NO.	NO. ACRES	GRANTOR	GRANTEE	ACRES TRANS'FRD	TRANS.	DATE OF TRANSFER	DEED		LOT NO.	SIZE		REMARKS
								VOL.	PAGE		FRONT	DEPTH	

12276			L. WILLIAM LANG ETUX PHILLIP K. COOPER ETUX	BILLIE WINGFIELD ETUX FRANCIS DENNIS KENT ETUX		✓ ✓	8-12-71 5-7-76	336 363	504505 518	5- 6			COOPER ALLOT.
-------	--	--	--	---	--	--------	-------------------	------------	---------------	---------	--	--	---------------

COOPER ALLOTMENT-SHAWNEE ISLAND

VIRGINIA MILITARY SURVEY 12276

SCALE: 1" = 50'



COOPER ALLOTMENT
 LOTS 1 TO 6 INCL.
 RECORDERS PLAT BOOK 4,
 VOL. D, PAGE 101.
 ENGINEERS FILE J-138
 APRIL 13, 1964.

LOT	NAME	DATE
1	CATHERINE SETTERLIN	1-25-71
2	DARREL R. MILLISSA ETUX	8-11-70
3	ROBERT W. SETTERLIN, JR. ETUX	
4	MILB M. SHAW	9-18-67
5	BILLIE WINGFIELD ETUX	8-12-71
6	FRANCIS DENNIS KENT ETUX	5-9-76

DRAWN BY DANIEL E. GILBERT
 APRIL 17, 1964

SURVEY OR SECTION	SUB. NO.	NO. ACRES	GRANTOR	GRANTEE	ACRES TRANS'FRD	TRANS.	DATE OF TRANSFER	DEED		LOT NO.	SIZE		REMARKS
								VOL.	PAGE		FRONT	DEPTH	
23-6-8		0.192	JAMES W. PECK ETUX	DONITHORNE F. CHAMBERS ETUX	0.192	✓	4-17-72	339	906-907				
23-6S-8E		7.89	Leroy T Grandi	Waterfront Land Co.	7.89	✓	6-30-72	341	298-300				Stokes
23-6S-8E		2.07	" " "	" " "	1.035	✓	6-30-72						
# 71		7.89	WATER FRONT LAND CO.	THOMAS MICHAEL COOPER ETUX	386	✓	5-2-73	346	631-633				NEW SURVEY
23-6-8		0.178	LARRY J. COOPER ETUX	ARTHUR E. WILLIAMS ETUX	0.178	✓	5-22-73	347	634				
			RICHARD F. FANNING ETUX										
23-6-8		0.195	LOIS M. WILLIAMS ETUX	ROBERT A. HEYNE ETUX	0.195	✓	3-20-74	35	782-783				
23-6-8		0.190	CARLOS BAISDEN ETUX	ALFRED N. KERNS, JR. ETUX	0.190	✓	4-18-75	357	997-998				
23-6-8		7.504	WATERFRONT LAND CO.	THOMAS MICHAEL COOPER ETUX	2.656	✓	12-17-75	362	426-428				NEW SURVEY
23-6-8			WATERFRONT LAND CO.	ASHTON V. SMART ETUX			4-23-76	363	245-249		25		
			RICHARD W. HANES ETUX	ROBERT C. LONGWORTH ETUX			5-14-76	363	669		23		
23-6-8		0.192	DONITHORNE F. CHAMBERS ETUX	DAVID L. HUMPHREY ETUX	0.192	✗	2-16-77	368	992-993				
23-6-8			WALTER JAMES TANNEHILL	CARROLL E. BARNHART ETUX		✗	5-9-77	370	260		6		
23-6-8			GLENN E. M. GUIRE ETUX	THOMAS D. MAXWELL ETUX		✗	5-31-77	370	618		19		
23-6-8		0.306	WILFRED H. STRAYEN ETUX	ROBERT V. HUTCHISON ETUX	0.306	✗	8-1-77	371	865-866				
23-6-8		0.192	DAVID L. HUMPHREY ETUX	RALPH E. ALEXANDER ETUX	0.192	✗	8-15-77	372	100-101				TR. J.
23-6-8		0.190	ALFRED N. KERNS, JR. ETUX	JACK W. GROVER ETUX	0.190	✗	9-12-77	372	553-554				TR. G.

SURVEY OR SECTION	SUB. NO.	NO. ACRES	GRANTOR	GRANTEE	ACRES TRANS'FRD	TRANS.	DATE OF TRANSFER	DEED		LOT NO.	SIZE		REMARKS
								VOL.	PAGE		FRONT	DEPTH	
23-6-8		6.394	WATERFRONT LAND Co.	GEORGE W. M. SHERRY, JR. ETUX	Tract U. 0.207 Ac.	✓	3-31-71	334	402-405		50.0'	180.0'	
23-6-8		6.187	WATERFRONT LAND Co.	GEORGE W. M. SHERRY, JR. ETUX	Tract T 0.207 Ac.	✓	3-31-71	334	406-407		50.0'	180.0'	STOKES TWP.
23-6-8		5.980	WATERFRONT LAND Co.	RICHARD F. TANNER	0.373	✓	9-1-71	336	463-467				
23-6-8		1.207	ROBERT E. LOGAN ETUX EVERETT G. SCHMIDT ETUX	MARJORIE A. FISCHER LEROY T. GRANDI	0.207 0.207	✓	4-3-72 8-28-72	339 342	668-669 575- 576				TRACT K, PAGE 104A.
23-6-8		0.373	RICHARD F. TANNER ETAL	GEORGE E. COUNTRYMAN	0.373	✓	8-10-73	348	557- 561				
23-6-8		0.207	LEROY T. GRANDI	JOHN R. SHULTZ	0.207	✓	10-15-73	349	789- 790				
23-6-8		0.207	D.R. INGRAM ETUX	CHLOIS E. NUSBIT	0.207	✓	7-1-74	353	813- 814				TRACT M,
23-6-8		0.207	GEORGE W. MCSHERRY, SR. ETUX	JAMES D. SUDDITH ETUX	0.207	✓	7-10-74	353	968- 969				TRACT T
23-6-8		5.607	WATERFRONT LAND Co.	HOLIDAY SHORES ALLOT No. 3		✓	9-18-74	6F	77				
23-6-8			"	TED M. DYKE ETUX		✓	10-1-74	355	534- 537	42			SUB. No. 3
23-6-8			WATERFRONT LAND Co.	HELEN M. BARNES		✓	10-4-74	355	606- 609	44			SUB. No. 3
23-6-8			"	ROBERT GLENN TRACEY ETUX		✓	10-7-74	355	640- 643	41			SUB. No. 3
23-6-8		0.207	FRANK L. ARMENTROUT ETUX	ROBERT E. KLINE ETUX	0.207	✓	3-3-75	357	357- 358				TRACT N,
23-6-8	T	0.207	MARY O. SUDDITH	JAMES D. SUDDITH	0.207	✓	3-13-75	357	473- 474				TRACT T,
23-6-8	P	0.207	JOHN R. SHULTZ, SR. ETUX WATERFRONT LAND Co.	WARREN LEE TURNER ETUX	0.207	✓	5-27-75	358	517- 518				TRACT P.
23-6-8		0.373	GEORGE E. COUNTRYMAN WATERFRONT LAND Co.	DAYTON POWER AND LIGHT Co. JOSEPH W. WHITE ETUX	0.373	✓	5-28-75	358	537- 538				R/W EASEMENT
23-6-8		0.207	ROBERT E. KLINE ETUX WATERFRONT LAND Co.	JACK L. FLIPPO ETUX GLENN E. MCGUIRE ETUX	0.207	✓	9-29-75	360	435- 436				
23-6-8		0.207	HELEN M. BARNES et vir Water-front Land Co. Inc.	Betty J. Hartford Milton E. Badertscher etux	0.207	✓	10-31-75	360	868- 870	Pt. 35			NEW SURVEY
23-6-8		0.207	CARMEN M. TURNER	WARREN LEE TURNER	0.207	✓	11-18-75	361	69- 72	43			HOLIDAY SHORES No. 3
23-6-8		0.207	CARMEN M. TURNER	WARREN LEE TURNER	0.207	✓	3-25-76	362	719- 719				
23-6-8		0.207	WARREN LEE TURNER	JAMES E. WEEKS ETUX	0.207	✓	5-27-76	364	404- 406	45			HOLIDAY SHORES 3,
23-6-8		0.207	WATERFRONT LAND Co.	ROBERT GLENN TRACEY ETUX	0.207	✓	2-18-77	369	891- 925	44			Holiday Shores #3
23-6-8		0.207	CARMEN M. TURNER	WARREN LEE TURNER	0.207	✓	4-20-77	369	927- 958	50			
23-6-8		0.207	CARMEN M. TURNER	WARREN LEE TURNER	0.207	✓	6-20-77	370	960- 211	P-			
23-6-8		0.207	WARREN LEE TURNER	JAMES E. WEEKS ETUX	0.207	✓	7-5-77	371	213- 214	P-			
23-6-8		0.207	WATERFRONT LAND Co.	ROBERT GLENN TRACEY ETUX	0.207	✓	7-5-77	371	215- 17	P,			
23-6-8		0.207	WATERFRONT LAND Co.	ROBERT GLENN TRACEY ETUX	0.207	✓	10-3-77	373	17	40			

STOKES TOWNSHIP

SEC. 23 - T.6 S. - R.8E. PART

HOLIDAY SHORES ALLOTMENT NO. 3

SCALE: 1" = 100'

SEE PAGE 104

JAMES E. WOODS ETU7
(7-5-77)
TRACT P

BYERS HORSESHOE CHANNEL
SUBDIVISION NO. 2
EXTENSION NO. 2

COOPER AVENUE - 50'

HORSESHOE CHANNEL

CHANNEL

SEE PAGE 89

45 44 43 42 41 40 39 38 37 36 35

MAC ALPINE WAY 50'

CHANNEL

46 47 48 49 50

STATE OF OHIO

SEE PAGE 14

SURVEY OR SECTION	SUB. NO.	NO. ACRES	GRANTOR	GRANTEE	ACRES TRANS'FRD	TRANS.	DATE OF TRANSFER	DEED		LOT NO.	SIZE		REMARKS
								VOL.	PAGE		FRONT	DEPTH	
23-6-8			CECIL E. STEELE ETUX	KENNETH S. BOGART ETUX		✓	4-13-71	334	577	5	50.37		HOLIDAY SHORES ALLOT No. 1.
23-6-8			TIMOTHY J. DANEY ETUX	FREDRICK WESSEL		✓	5-5-71	334	910-911	12	50.0	155.0	" " " "
23-6-8			JACK B. BERRY ETUX	ROBERT W. SLAGLE ETUX		✓	8-11-71	336	498-499	14			" " " "
23-6-8			ROBERT A. THATCHER ETUX	RALPH E. ARMSTRONG ETUX		✓	3-20-72	339	453	1			
23-6-8			SAMUEL E. LOGAN ETUX	JOHN R. EVANS ETAL		✓	1-8-73	344	765	20			
23-6-8			VAUGHN P. HOUSER ETUX	WILLIAM H. SMITH ETUX		✓	6-4-73	347	304	4			
			MARION K. WENZ ETUX	RICHARD W. HANES ETUX		✓	6-12-73	347	465	23			
			WENDELL B. METTMAN	ELMER JOHNSON JR. ETUX		✓	7-9-73	347	840	13			
			ROBERT W. SLAGEZ ETUX	EARL L. COLLINS ETAL		✓	8-23-73	348	872	14			
			DAREL M. BOGART ETUX	WALTER JAMES TANNEHILL ETAL		✓	9-18-73	349	292	6			
			CLARENCE E. SLGE ETUX	DONALD E. ATER ETUX		✓	9-25-74	355	448	10			
			WILLIAM H. SMITH DEC'D	MARY E. SMITH		✓	6-3-75	358	656	4			HOLIDAY SHORES
			MARY E. SMITH	LULA M. CUMMINS		✓	6-3-75	358	657-658	4			" "
			GLENA M. EVANS	JOHN R. EVANS		✓	7-17-75	359	320	20			QUIT CLAIM
			PAUL E. WILLIAMS DEC'D	ROBERTA P. WILLIAMS		✓	10-31-75	360	858	18			
			KENNETH S. BOGART ETUX	PATRICIA A. RICHARDS		✓	11-10-75	360	980	5			
			ROBERTA P. WILLIAMS	WILLIAM FRANK O'MEARA, JR.		✓	5-7-76	363	532-533	18			
			FRANCES LUCILLE TANNEHILL	WALTER JAMES TANNEHILL		✗	3-17-77	369	381-382	6			
			MERLE W. HALLER DEC'D	HAROLD T. HALLER ETAL		✗	5-3-77	370	162-163	21			
			TERRY ANN HALLER EDWARDS	" " "		✗	5-3-77	370	164-165	21			
			GLENN E. McGUIRE ETUX	THOMAS D. MAXWELL ETUX		✗	5-31-77	370	618	19			
			EARL L. COLLINS ETUX	ROBERT E. BENSON		✗	6-14-77	370	906-907	14			
			PATRICIA A. RICHARDS ETUX	KENNETH W. SWEENEY ETUX		✗	7-27-77	371	789	5			
			CHARLES F. HOAN ETUX	DONALD R. FREEMAN ETUX		✗	9-19-77	372	708-709	15			
			HAROLD E. BENNETT ETUX	STUART M. HOLLANSHEAD ETAL		✗	9-30-77	372	859-860	2			
			JOHN R. EVANS	PAUL E. DEBROSSE ETUX		✗	10-17-77	373	240/241	20			

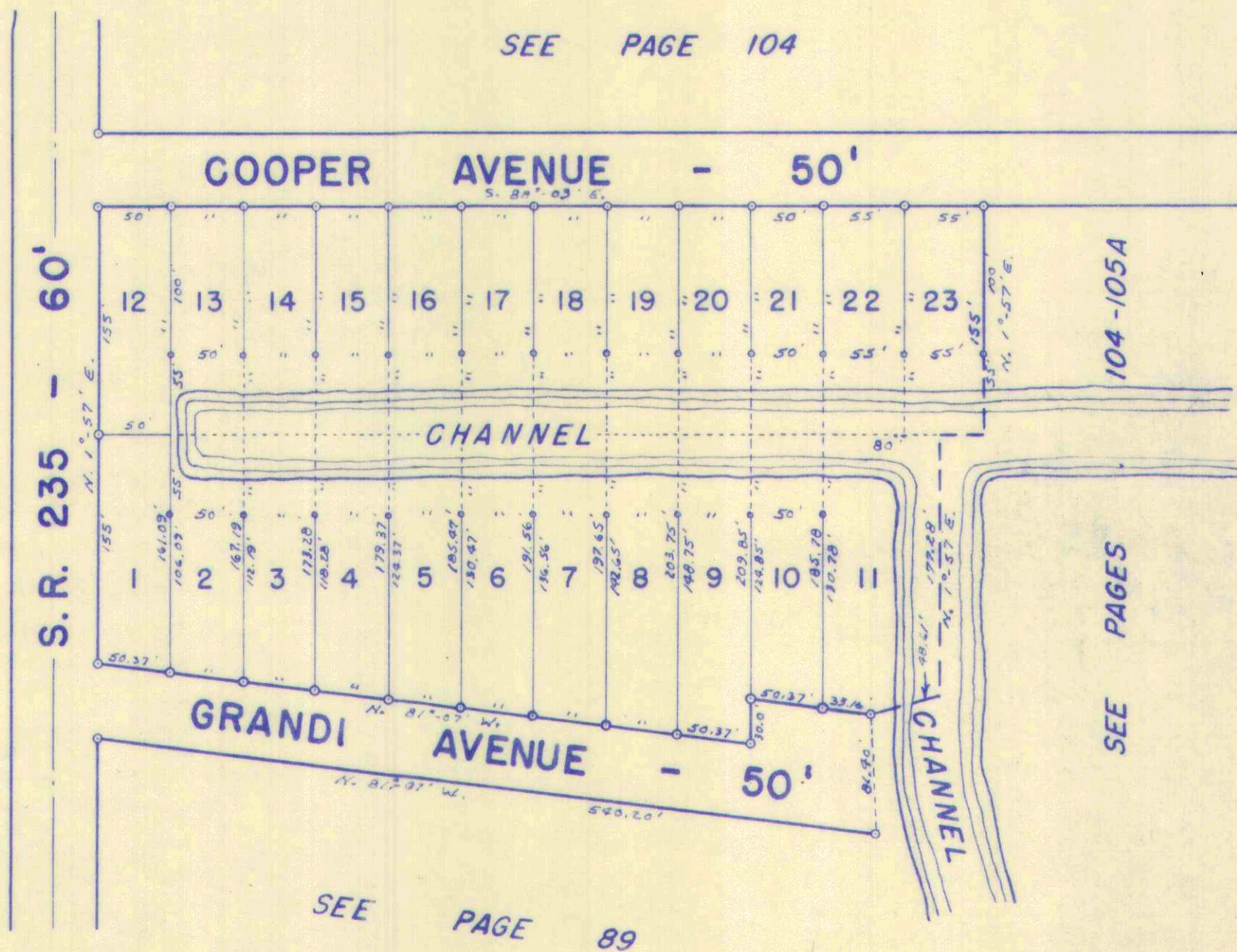
STOKES TOWNSHIP
 HOLIDAY SHORES ALLOTMENT NO. 1
 SEC. 23 - T.6S. - R.8E. PART

SCALE: 1" = 100'

LOT	NAME	DATE
1	RALPH E. ARMSTRONG ETUX	3-20-72
2	STUART M. HOLLANDSHEAD ETUX HAROLD L. BENNETT ETUX	9-30-77
3	WILLIAM M. BENNER	
4	LULA M. CUMMINS	6-3-75
5	KENNETH W. SWERNEY ETUX PATRICIA H. RICHARDS ETUX	7-27-77
6	WALTER JAMES TANNERHILL ETUX	2-17-77
7	J. HOWARD HOLLFOSTER ETUX	6-16-67
8	HAROLD L. GARWOOD ETUX	
9	GAIL E. WHITE ETUX	
10	DONALD E. ATER ETUX	9-25-74
11	IVAN L. BILLINGS ETUX	7-5-67
12	FREDERICK WESSÉL	5-5-71
13	ELMER JOHNSON, JR. ETUX	7-9-73
14	ROBERT E. BENSON ETUX EARL C. GREEN ETUX	6-14-77
15	CHARLES E. HORN ETUX	7-17-67
16	JAMES P. GILLIS ETUX	
17	EMERSON LEE ROGERS ETUX	7-16-70
18	WILLIAM FRANK O'NEARA, JR. ETUX	5-7-76
19	GEORGE E. HOGGINS ETUX	
20	PAUL E. DEBROSSE ETUX JOHN R. EVANS ETUX	10-17-77
21	MERLE W. HALLER	3-24-67
22	ARNOLD F. PATRICK ETUX	
23	RICHARD W. HANES ETUX	6-12-73

DONALD R. FREEMAN ETUX (9-19-77)
 THOMAS D. MAXWELL ETUX (5-31-77)

SEE PAGE 13



SEE PAGE 104

104-105A

SEE PAGES

SEE PAGE 89

HOLIDAY SHORES ALLOTMENT NO. 1
 LOTS 1 TO 23 INCLUSIVE.
 RECORDERS PLAT BOOK 4, VOL. D, PAGE 104.
 ENGINEERS FILE J-167, AUGUST 10, 1964

SURVEY OR SECTION	SUB. NO.	NO. ACRES	GRANTOR	GRANTEE	ACRES TRANS'FRD	TRANS.	DATE OF TRANSFER	DEED		LOT NO.	SIZE		REMARKS
								VOL.	PAGE		FRONT	DEPTH	

23-6-8			WATERFRONT LAND Co.	SCOTT ERIC BILLINGS ETUX		✓	3-1-74	351	514-518	26			
			"	LOWELL E. ALEXANDER ETAL		✓	4-1-74	352	43-46	25 24			
			"	RALPH E. KLINE ETUX		✓	10-21-74	355	820-824	34			
			"	JACK G. WAGNER ETUX		✓	7-17-76	365	356-359	27			

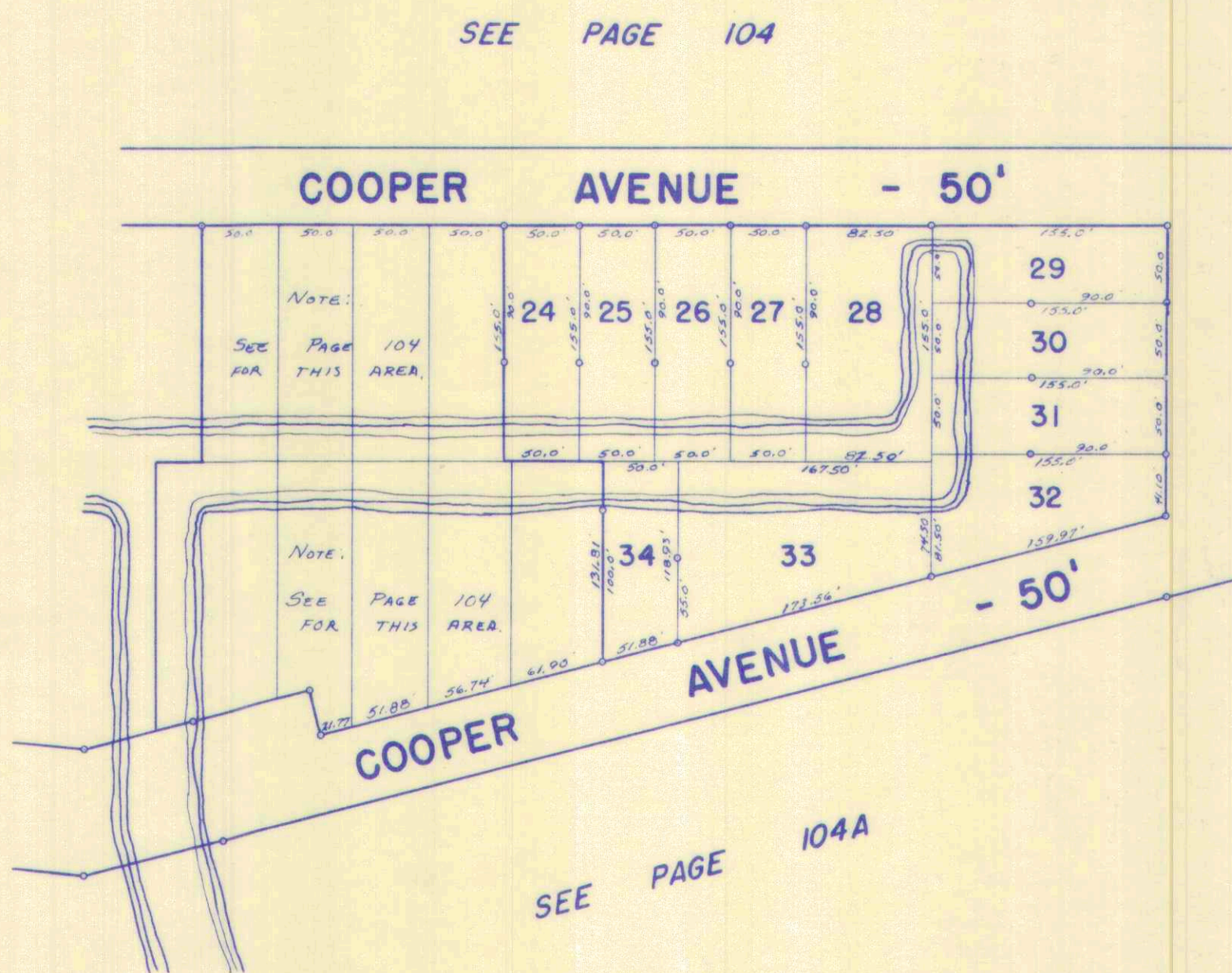
STOKES TOWNSHIP
HOLIDAY SHORES ALLOTMENT NO. 2
SEC. 23 - T.6S. - R.8E. PART

SCALE: 1" = 100'

SEE PAGE 104

LOT	NAME	DATE
24	LOWELL E. ALEXANDER ^{ETAL}	4-1-74
25		
26	SCOTT ERIC BILLINGS ETUX	3-1-74
27	JACK G. WAGNER ETUX	7-17-76
28		
29		
30		
31		
32		
33		
34	RALPH E. KLINE ETUX	10-21-74

SEE PAGES 104 - 105



SEE PAGE 104A

SEE PAGE 104

HOLIDAY SHORES ALLOTMENT NO. 2.
LOTS 24 TO 34 INCLUSIVE.
RECORDERS PLAT BOOK 6, VOL. F, PAGE 50.
ENGINEERS' FILE J-211, SEPTEMBER 13, 1972.

SURVEY OR SECTION	SUB. NO.	NO. ACRES	GRANTOR	GRANTEE	ACRES TRANS'FRD	TRANS.	DATE OF TRANSFER	DEED		LOT NO.	SIZE		REMARKS
								VOL.	PAGE		FRONT	DEPTH	
12276			RUTH C. BAILEY	WALTER L. COLLINS ETUX		✓	3-3-72	339	166-189	Lot 8 + Private Dr			SUNSET ISLE ALLOY
12276			Harlen L. Coy ETUX	Warren B. Hadrclament ETUX		✓	5-1-72	340	166-168	Lot 10 + Private Drive			Sunset Isle
12276	0.02A		EVA DOROTHY UNGER REILING (Dec'd)	WALTER A. REILING, SR.	0.02A	✓	5-17-73	346	970-972	Lot 1 & Private Drive			
			JOHNNY FREDRICK SCHAUERTE DEC'D	ALFONS SCHAUERTE ETAL		✓	2-20-74	351	396-398	11			.30 AC. IN DRIVE ALSO INTEREST IN 25' DRIVE .30 AC. IN DRIVE
			ALFONS SCHAUERTE ETUX	LLOYD VAN RIPER ETUX		✓	4-8-74	352	188-190	11			
12276	0.01A		BESSIE M. ZIEGLER	WILLIAM A. KEMPER ETUX	0.01	✓	5-2-74	352	638-639	Lot 3 & Private Drive			1/2 INTEREST IN DRIVE
			WALTER L. COLLINS ETUX	DAY-MET INC.		✓	3-20-75	357	547-549	8			1/2 INTEREST IN DRIVE
			DAY-MET, INC.	DON C. NOBLE ETUX		✓	3-20-75	357	350-352	8			1/2 INT. IN DRIVE
			E. FLOYD PROCTER ETUX	DONALD N. BERLIN ETUX		✓	5-9-75	358	285-287	12			1/2 INT. IN DRIVE
			WAYNE W. ROEDINGER ETUX	BETTY ANN ROEDINGER		✗	9-8-77	372	491-492	Pt. 7			1/2 INT. IN DRIVE

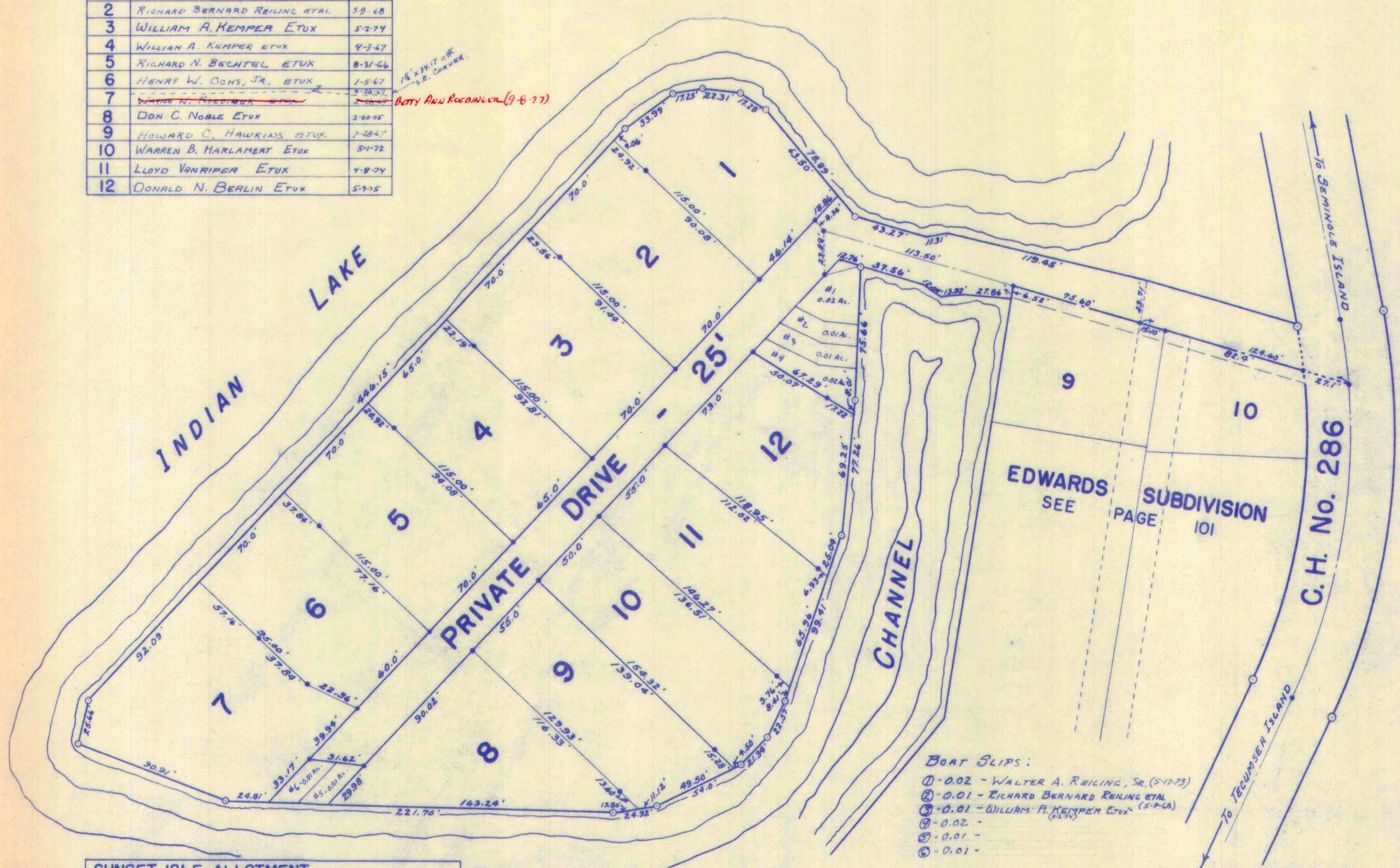
SUNSET ISLE ALLOTMENT

VIRGINIA MILITARY SURVEY I2276

SCALE: 1" = 50'

LOT	NAME	DATE
1	WALTER A. REILING, SR.	5-17-73
2	RICHARD BERNARD REILING ETAL	5-9-68
3	WILLIAM A. KEMPER ETUX	5-2-74
4	WILLIAM A. KEMPER ETUX	4-3-67
5	RICHARD N. BECHTEL ETUX	8-31-66
6	HENRY W. COHS, JR. ETUX	1-5-67
7	WALTER A. REILING, SR.	5-17-73
8	DON C. NOBLE ETUX	3-20-75
9	HOWARD C. HAWKINS ETUX	7-28-67
10	WARREN B. HARLAMERT ETUX	5-1-72
11	LLOYD VANRIPER ETUX	4-8-74
12	DONALD N. BERLIN ETUX	5-9-75

*1/8" x 3/4" off
S.E. corner
BETTY ANN REEDMAN (9-8-77)*



- BOAT SLIPS:
- ① - 0.02 - WALTER A. REILING, SR. (5-17-73)
 - ② - 0.01 - RICHARD BERNARD REILING ETAL
 - ③ - 0.01 - WILLIAM A. KEMPER ETUX (5-2-74)
 - ④ - 0.02 -
 - ⑤ - 0.01 -
 - ⑥ - 0.01 -

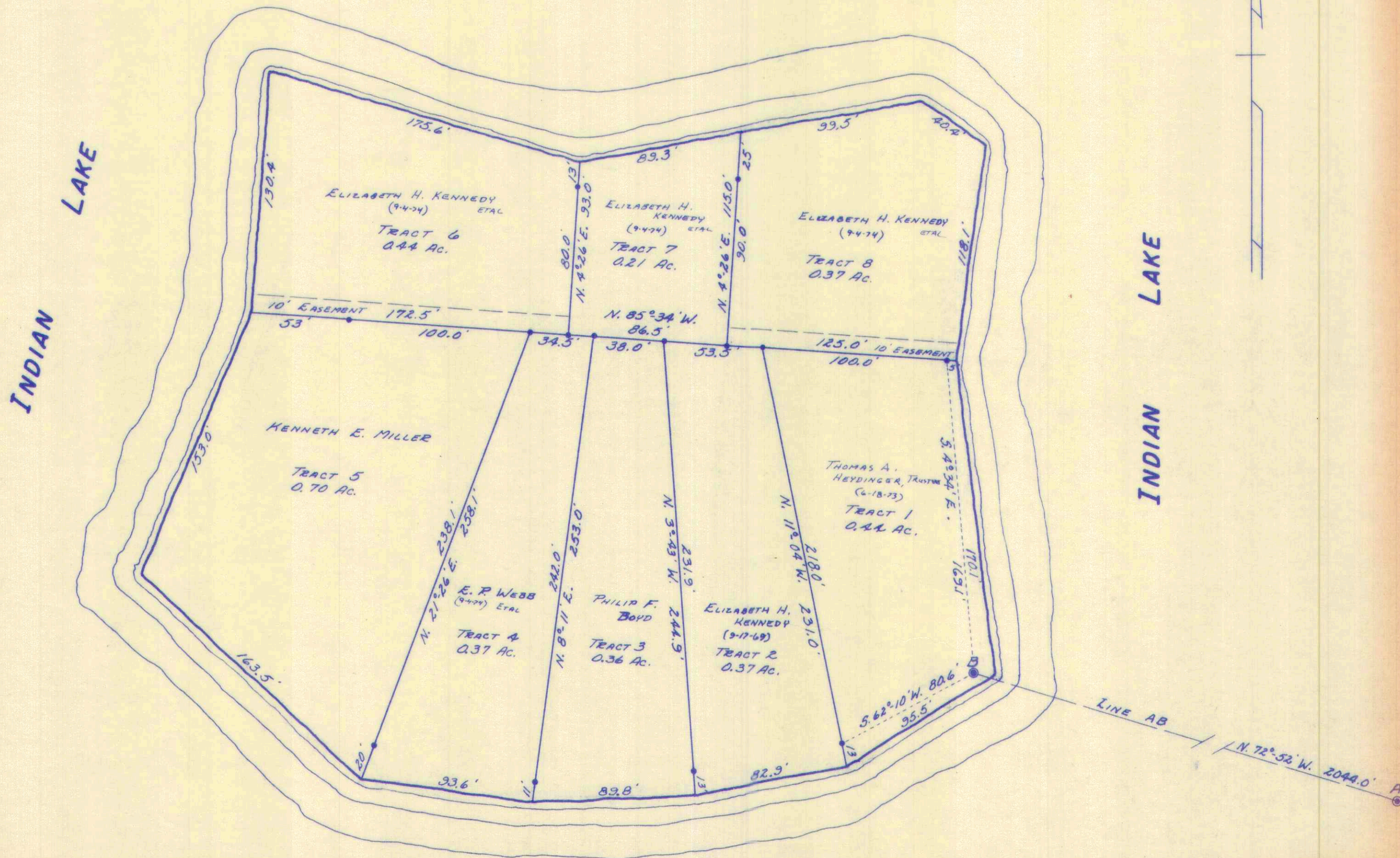
SUNSET ISLE ALLOTMENT.
LOTS 1 TO 12 INCL. - 2.57 ACRES.
RECORDERS PLAT BOOK 5, VOL. E, PAGE 7.
ENGINEERS FILE J-180, MAY 1966.

DRAWN: JUNE 2, 1966
DANIEL E. GILBERT

SURVEY OR SECTION	SUB. NO.	NO. ACRES	GRANTOR	GRANTEE	ACRES TRANS'FRD	TRANS.	DATE OF TRANSFER	DEED		LOT NO.	SIZE		REMARKS
								VOL.	PAGE		FRONT	DEPTH	
13393		.44	G. PARKER KENNEDY	THOMAS A. HEYDINGER TRUSTEE	.44	✓	6-18-73	347	576-580				1/3 INT. IN TRACT 6, 7, 8
13393		21.37	ERNEST P. WEBB ETUX	W. ROBERT DODGE	.36, .44 21, .37	↓	8-4-74	354	943-946				1/5 INT. INT TRACTS

STOKES TOWNSHIP
 SOUTH WALNUT ISLAND
 VIRGINIA MILITARY SURVEY 13393

SCALE: 1" = 50'



DRAWN: 9-6-66
 DANIEL E. GILBERT

NOTE:
 POINT A - CENTER OF NORTH
 ABUTMENT S.E. 273 - LONG ISLAND.
 POINT B - IRON PIN.

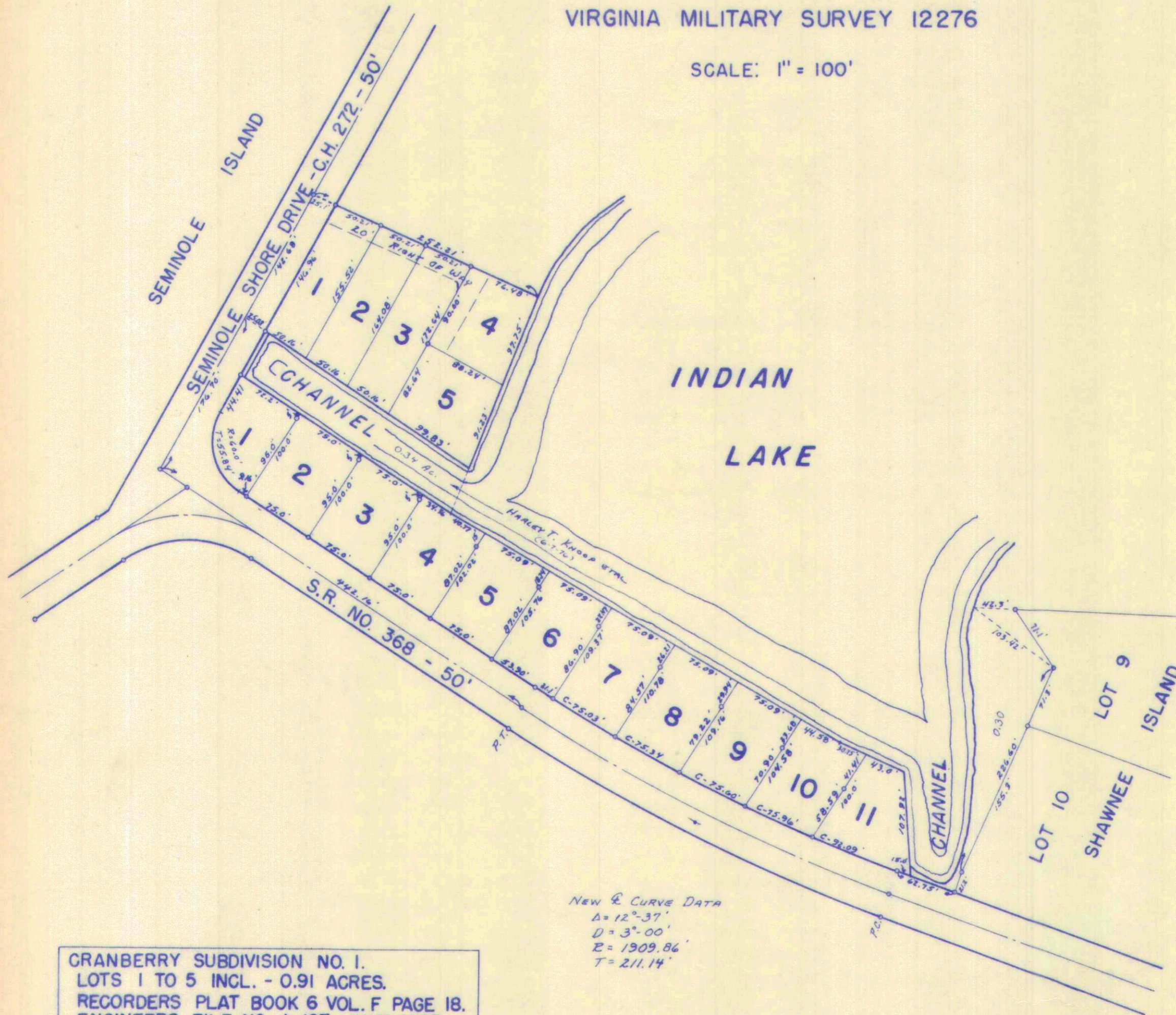
SURVEY OR SECTION	SUB. NO.	NO. ACRES	GRANTOR	GRANTEE	ACRES TRANS'FRD	TRANS.	DATE OF TRANSFER	DEED		LOT NO.	SIZE		REMARKS
								VOL.	PAGE		FRONT	DEPTH	
12276			Warren Edwards + Sons	Day Met Inc		✓	11-9-71	337	789-790	6-7			Cranberry Sub #2
			GEORGE A. HATTER. ETUX	DAY MET INC.		✓	11-24-71	338	12-13	11			" " #2
			ELMO E. HAGELBERGER. ETUX	LEE HAGELBERGER		✓	12-22-71	338	338-339	3			" " #1
			WARREN EDWARDS + SONS, INC.	JAMES W. PECK. ETUX		✓	4-14-72	339	897-898	3			" " #2
			WARREN EDWARDS & SONS, INC.	DAY MET, INC.		✓	5-12-72	340	357-358	8-9-10			" " #0
			WARREN EDWARDS ETUX	GERALD EDWARD SCOTT ETUX		✓	5-22-72	340	504-505	1			SUB. #1
12276	0.30A		GERALD EDWARD SCOTT ETUX	W. WARNER BURNS ETUX	0.30A	✓	5-22-72	340	530-531	1			SUB #1
			MAURICE RHODES ETUX (QC)	DAY MET, INC.		✓	7-24-72	341	707-708				
			JAMES W. PECK ETUX	REBO, INC.		✓	8-17-72	342	406	3			CRANBERRY SUB #2
			WARREN EDWARDS, SONS INC.	DAY MET INC.		✓	2-5-73	345	82-83	5			" " #1
			REBO INC.	JACK H. NEWHOUSE ETUX		✓	3-5-73	345	505-506	3			SUB. 2
			WALTER F. CUNNY ETUX	WARREN HOWARD EDWARDS ETUX		✓	5-22-73	347	100	2			SUB 1
12276	.34		WARREN EDWARDS, SONS, INC.	JAMES V. BAKER ETAL	.34	✓	8-6-73	348	462-466	1			SUB. 2
			MAURICE L. RHODES ETUX	W. WARNER BURNS ETAL		✓	3-14-74	351	741-743				PT. OF CHANNEL
			DAY MET, INC.	CHARLES H. GRUNTZ ETUX		✓	7-22-74	354	203	5			SUB. No. 2
			W. WARNER BURNS ETUX	HARLEY T. KNOOP ETAL		✓	6-7-76	364	577	1			SUB. No 1
			" " " " " " " " " " " "	Q.C. " " " " " " " " " " " "		✓	6-7-76	364	578-579				
			Warren Howard Edwards etux	Charles H. Green etux		0.34	✗	6-13-77	370	862			
Warren Howard Edwards etux	Charles H. Green etux	0.34	✗	6-13-77	370	863-864	2			UND. 1/8 INT. IN. CHANNEL			

STOKES TOWNSHIP

CRANBERRY SUBDIVISIONS NO. 1 & 2

VIRGINIA MILITARY SURVEY 12276

SCALE: 1" = 100'



NEW & CURVE DATA
 $\Delta = 12^{\circ}37'$
 $D = 3^{\circ}00'$
 $E = 1909.86'$
 $T = 211.14'$

CRANBERRY SUBDIVISION NO. 1.
 LOTS 1 TO 5 INCL. - 0.91 ACRES.
 RECORDERS PLAT BOOK 6 VOL. F PAGE 18.
 ENGINEERS FILE NO. J-187, JULY 1967.

CRANBERRY SUBDIVISION NO. 2.
 LOTS 1 TO 11 INCL. - 1.84 ACRES.
 RECORDERS PLAT BOOK 6 VOL. F PAGE 24.
 ENGINEERS FILE NO. J-190, APRIL 1968.

SUBDIVISION NO. 1

LOT	NAME	DATE
1	HARLEY T. KNOOP ETAL	6-7-76
2	WARREN HOWARD EDWARDS ETUX	5-22-73
3	LEE HAGEL BERGER	12-22-71
4	WARREN E. LOTT ETUX	
5	LLOYD CRONES ETAL	4-11-68

SUBDIVISION NO. 2

LOT	NAME	DATE
1	JAMES V. BAKER ETAL	8-6-73
2	JAMES S. LAKE ETUX	5-9-68
3	JACK E. NEWHOUSE ETUX	3-5-73
4	WARREN EDWARDS & SONS INC.	4-6-70
5	CHARLES H. GRUNTZ ETUX	7-22-74
6	DAY MET, INC.	11-9-71
7
8		5-12-72
9		..
10		..
11	DAY MET, INC.	11-24-71

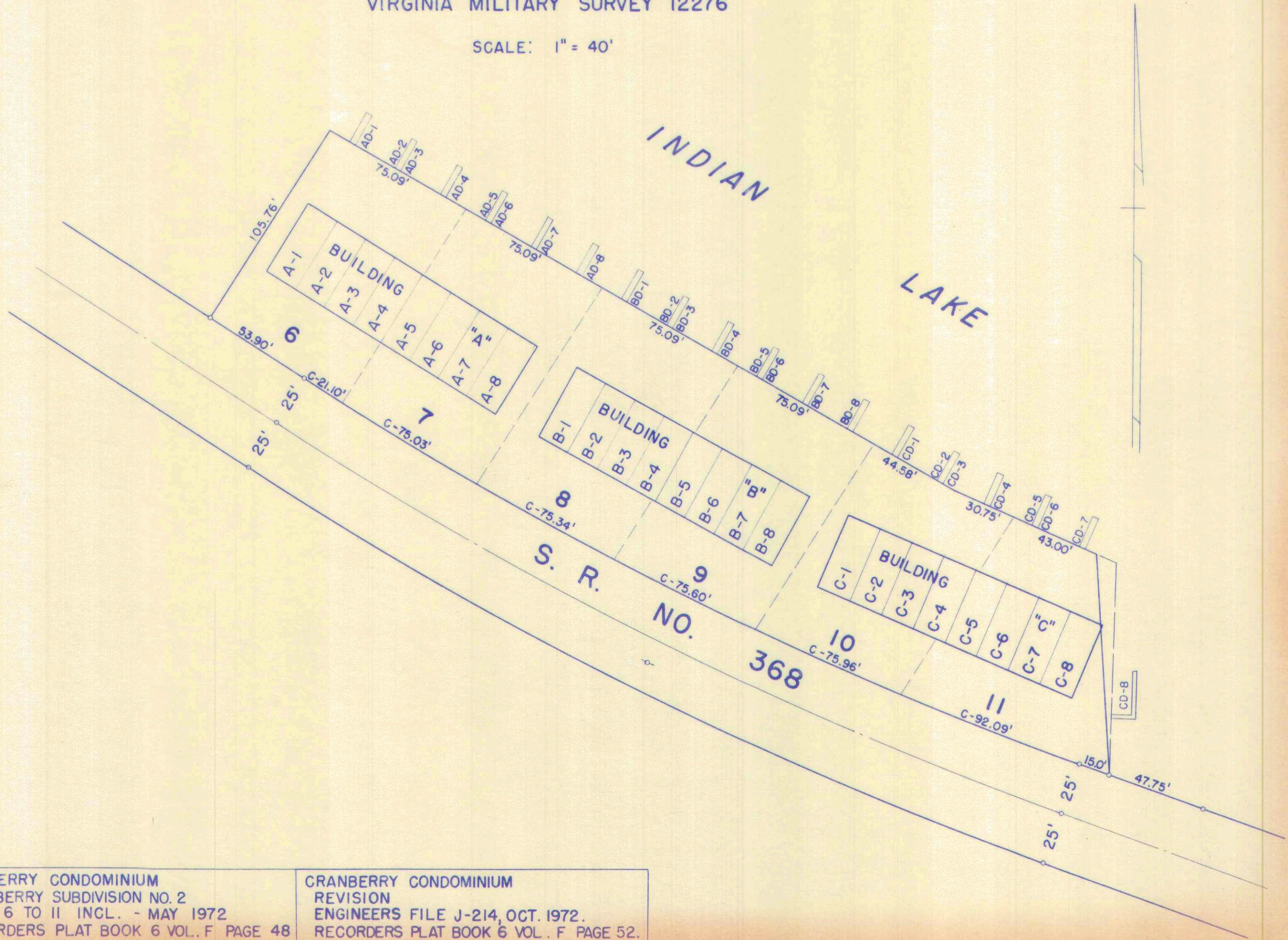
DRAWN: OCTOBER 24, 1967.
 BY DANIEL E. GILBERT, T.M.D.

CARTER PRTO.

SURVEY OR SECTION	SUB. NO.	NO. ACRES	GRANTOR	GRANTEE	ACRES TRANSFRD	TRANS.	DATE OF TRANSFER	DEED		LOT NO.	SIZE		REMARKS
								VOL.	PAGE		FRONT	DEPTH	
			DAY MET, INC.	FORREST W. BOLANDER ETUX			5-22-72	340	494-495	A-2			Lot 6 Pt. CRANBERRY Sub. No. 2
			DAY MET, INC.	RICHARD A. SAUER, SR. ETUX			5-23-72	340	557-558	A-4			Lot 6 PT
			DAY MET, INC.	NICHOLAS R. CAGNETTI ETUX			6-8-72	340	843-844	A-1			Lot 6 Pt.
			DAY MET, INC.	ROBERT J. PEEBLES ETUX			6-27-72	341	243-244	A-5			
			Day Met Inc.	Carle E. Andrews ETUX			7-7-72	341	417-418	A-8			Cranberry Cond.
			DAY MET INC.	CECIL W. STEPHENS ETUX			7-10-72	341	456-457	A-7			
			DAY MET INC.	PEGGY V.O. HUNTER			7-17-72	341	601-602	A-3			
			DAY MET, INC.	HOWARD E. HOAGLAND ETUX			10-16-72	343	344-345	B-6			Lot 9 Pt.
			DAY MET INC.	LLOYD C. NEWMAN ETUX			10-16-72	343	346-347	B-7			
			DAMET INC.	ALLEN A. BARNHART ETUX			10-24-72	343	419-420	4-B			
			DAY MET INC.	LOUIS W. KNERR ETUX			10-26-72	343	485-486	B-1			
			DAY MET INC.	CHARLES C. PATTERSON ETUX			10-27-72	343	507-508	A-6			
			DAY MET INC.	JOHN D. ALBERTSON ETUX			11-3-72	343	631-632	B-5			
			DAY MET INC.	B. THOMAS DERN ETUX			11-3-72	343	633-634	B-8			
			DAY MET, INC.	MARIE C. MORRIS			12-15-72	344	260-261	C-4			
			DAY MET, INC.	FRANCIS L. MOSHER ETUX			1-23-73	344	906-907	C-1			Lot 10 Pt.
			DAY MET, INC.	ROBERT DICK GEORGE ROBERT DICK ETUX			2-5-73	345	845-846	C-2			Lot 10 Pt.
			DAY MET INC.	BETTY LOU JENKINS			3-15-73	345	671-672	C-3			
			DAY MET, INC.	KENNETH P. RALSTON ETUX			3-27-73	346	566-567	B-2			
			DAY MET INC.	HUBERT K. HANKINS ETUX			4-30-73	346	568-569	C-5			
			DAY MET INC	DONALD R. INGRAM ETUX			7-2-73	347	786-787	C-6			
			DAY MET, INC.	HOWARD H. CUMMINS ETUX			8-13-73	348	647-648	B-3			
			CECIL W. STEPHENS ETUX	HOWARD E. ELLIS ETUX			9-10-73	349	171-172	A-7			
			DAY MET INC.	MARG MARQUIS D. NEFF ETUX			11-26-73	350	293-294	C-7			
			ROBERT J. PEEBLES	BARBARA JEAN PEEBLES			3-4-74	351	540-541	A-5			
			HOWARD E. ELLIS ETUX	GEORGE P. BERZENY JR ETAL			4-29-74	352	595-596	A-7			
			BARBARA JEAN PEEBLES	ROBERT J. PEEBLES III.			5-24-74	353	119-120	A-5			
			BETTY LOU JENKINS	FRANK C. STWAN, JR. ETUX			6-24-74	353	696-697	C-3			
			DAY-MET, INC.	JOHN L. ROOF			9-24-74	355	425-426	C-8			
			MARQUIS D. NEFF ETUX	CARLTON CHANE TAYLOR ETUX			9-15-75	360	228-229	C-7			
			RICHARD A. SAUER, SR. ETUX	MARGARET A. HILL			11-21-75	361	137-138	A-4			
			B. THOMAS DERN ETUX	A. RICHARD THOMAS			4-20-76	363	188-189	B-8			
			GEORGE ROBERT DICK ETUX	ASSOC. REAL ESTATE TECH., INC.			6-14-76	364	656-657	C-2			
			BARBARA JEAN PEEBLES	ROBERT J. PEEBLES III			8-16-76	365	28-29	A-5			
			GEORGE P. BERZENY, JR. ETUX	JOHN E. SHORT ETUX			9-10-76	366	497-498	A-7			
			LOUIS W. KNERR ETUX	ASSOC. REAL ESTATE TECH., INC.			11-17-76	367	742-743	B-1			
			FRANK C. STWAN, JR. ETUX	" " " "			12-8-76	368	80-87	C-3			
			ASSOC. REAL ESTATE TECH., INC.	FLORENCE L. FISHER			12-8-76	368	88-89	B-1 C-2 C-3			
			ROBERT J. PEEBLES, III	BRUCE D. BRADLEY ETUX			5-19-77	370	432-433	A-5			
			NICHOLAS R. CAGNETTI ETUX	THOMAS O. NUCKLAS ETUX			6-24-77	371	64-65	A-1			
			HOWARD E. HOAGLAND ETUX	MICHAEL HENDEL ETAL			7-18-77	371	580-581	B-6			

STOKES TOWNSHIP
CRANBERRY CONDOMINIUM
CRANBERRY SUBDIVISION NO. 2
VIRGINIA MILITARY SURVEY 12276

SCALE: 1" = 40'



CRANBERRY CONDOMINIUM CRANBERRY SUBDIVISION NO. 2 LOTS 6 TO 11 INCL. - MAY 1972 RECORDERS PLAT BOOK 6 VOL. F PAGE 48

CRANBERRY CONDOMINIUM REVISION ENGINEERS FILE J-214, OCT. 1972. RECORDERS PLAT BOOK 6 VOL. F PAGE 52.
--

DRAWN: MAY 22, 1972
DANIEL E. GILBERT, T.M.D.

SURVEY OR SECTION	SUB. NO.	NO. ACRES	GRANTOR	GRANTEE	ACRES TRANS'FRD	TRANS.	DATE OF TRANSFER	DEED		LOT NO.	SIZE		REMARKS
								VOL.	PAGE		FRONT	DEPTH	
12276			Prestige Properties Inc.	Joseph A Wroten Etux		✓	6-1-71	335	182-283	5			Midmi Island Allot.
12276			PRESTIGE PROPERTIES, INC.	WILLIAM H. EICHER ETAL		✓	3-17-72	339	412-414	12			" " "
			WILLY F. KEYKENS ETUX →	PRESTIGE PROPERTIES INC.		✓	6-15-72	341	26	2			
			RICHARD N. BECHTEL ETUX	WILLIAM H. EICHER ETUX		✓	8-25-72	342	546-547	PT. 12			
		0.085 A.	PRESTIGE PROPERTIES, INC.	JOSEPH WROTEN	0.085 A.	✓	12-6-72	344	120-123				
			PRESTIGE PROPERTIES, INC.	TRI-CITY, INC.		✓	12-6-72	344	124-127	6-10-15			
			JOSEPH WROTEN ETUX	WILLIAM R. WILKERSON ETUX		✓	3-30-73	345	935-936	5			
			WILLIAM H. EICHER ETUX	RICHARD L. SNIDER		✓	4-23-73	346	384-385	13-12 Pt.			
			PRESTIGE PROPERTIES INC.	REX REED ETUX		✓	5-4-73	346	74-75	11			" "
			WILLY F. KEYKENS ETUX	GERALD H. BATSON ETUX		✓	5-10-73	346	832-833	2			
			JACK W. TAUBLE ETUX	STANLEY C. HANRAHAN ETUX		✓	7-30-73	348	343-344	8			
			TRI-CITY, INC.	WILLY F. KEYKENS ETUX		✓	9-5-73	349	67-68	15			
			PRESTIGE PROPERTIES, INC.	WILLY F. KEYKENS ETUX		✓	9-5-73	349	64-66	1-16			
			PRESTIGE PROPERTIES, INC.	LOWELL D. DUSSEAU ETUX		✓	4-16-74	352	306-308	7			
			WILLIAM H. EICHER ETAL	CURTIS E. BIRKINBINE ETUX		✓	6-10-74	353	420-423	12 Pt.			
			PRESTIGE PROPERTIES INC.	STANLEY C. HANRAHAN ETAL		✓	7-15-74	354	86-89	9			
			PRESTIGE PROPERTIES INC.	JAMES F. LAWRENCE ETUX		✓	9-9-74	355	154-157	14			
			GERALD H. BATSON ETUX	CHARLES L. DEMARSH ETUX		✓	12-2-74	356	340	2			
			PRESTIGE PROPERTIES, INC.	CAROLE S. JANNING		✓	9-5-75	360	89-91	3			
			PRESTIGE PROPERTIES, INC.	ROBERT A. STRASSER ETUX		✓	10-6-75	360	518-520	4			
			WILLY F. KEYKENS ETUX	SECURITY FEDERAL SAVINGS, LOAN ASSOC.		✓	10-7-75	360	563-564	1, 15, 16			
			SECURITY FEDERAL SAV. & LOAN ASSOC.	GERHARD MURKA ETUX		✓	11-24-75	361	192-193	1			
			" " " " "	GEORGE M. GASTON ETUX		✓	12-11-75	361	452-453	16			
			SECURITY FEDERAL SAV. & LOAN ASSOC.	ROBERT G. STURGILL ETUX		✓	12-16-75	361	549-550	15			
			RICHARD L. SNIDER ETUX	ROBERT THEIS ETAL		✓	2-17-76	362	272-273	13, PT. 12			
			WILLIAM R. WILKERSON ETUX	MARY JANE OVERMYER		✓	4-23-76	363	250	5			
			MARY JANE OVERMYER ETUX	FISHER BROS-CINTI, INC.		✓	7-15-76	365	307	5			
			TRI-CITY INC.	" " " "		✓	7-28-76	365	525-527	6			
			" " " "	PRESTIGE PROPERTIES, INC.		✓	7-28-76	365	528-530	10			
			FISHER BROTHERS-CINTI, INC.	FLORENCE L. FISHER		✓	8-23-76	366	145-146	6			
			CURTIS E. BIRKINBINE ETUX	PAULA H. KERNS		✓	12-27-76	368	343-344	PT. 12			
			PAULA H. KERNS	PATSY R. BIRKINBINE		✓	12-27-76	368	345-346	PT. 12			
			LOWELL D. DUSSEAU ETUX	BERNARD B. HURST ETUX		✗	8-8-77	371	984	7			
			REX REED ETAL	JAMES L. WELLBAUM ETUX		✗	8-22-77	372	197-198	11			
			FLORENCE L. FISHER	ASSOC. REAL ESTATE TECHNICIANS, INC.		✗	8-6-77	372	440-441	6			
			GEORGE M. GASTON ETUX	CYNTHIA S. MARTIN		✗	9-16-77	372	659-660	16			
			FISHER BROS-CINTI, INC.	NORMAN E. WEISS ETUX		✗	10-3-77	372	976-977	5			
			ASSOC. REAL ESTATE TECHNICIANS, INC.	PATRICIA S. BROWN		✗	10-3-77	372	986-987	6			

STOKES TOWNSHIP

MIAMI ISLAND ALLOTMENT

V. M. S. NO. 12276

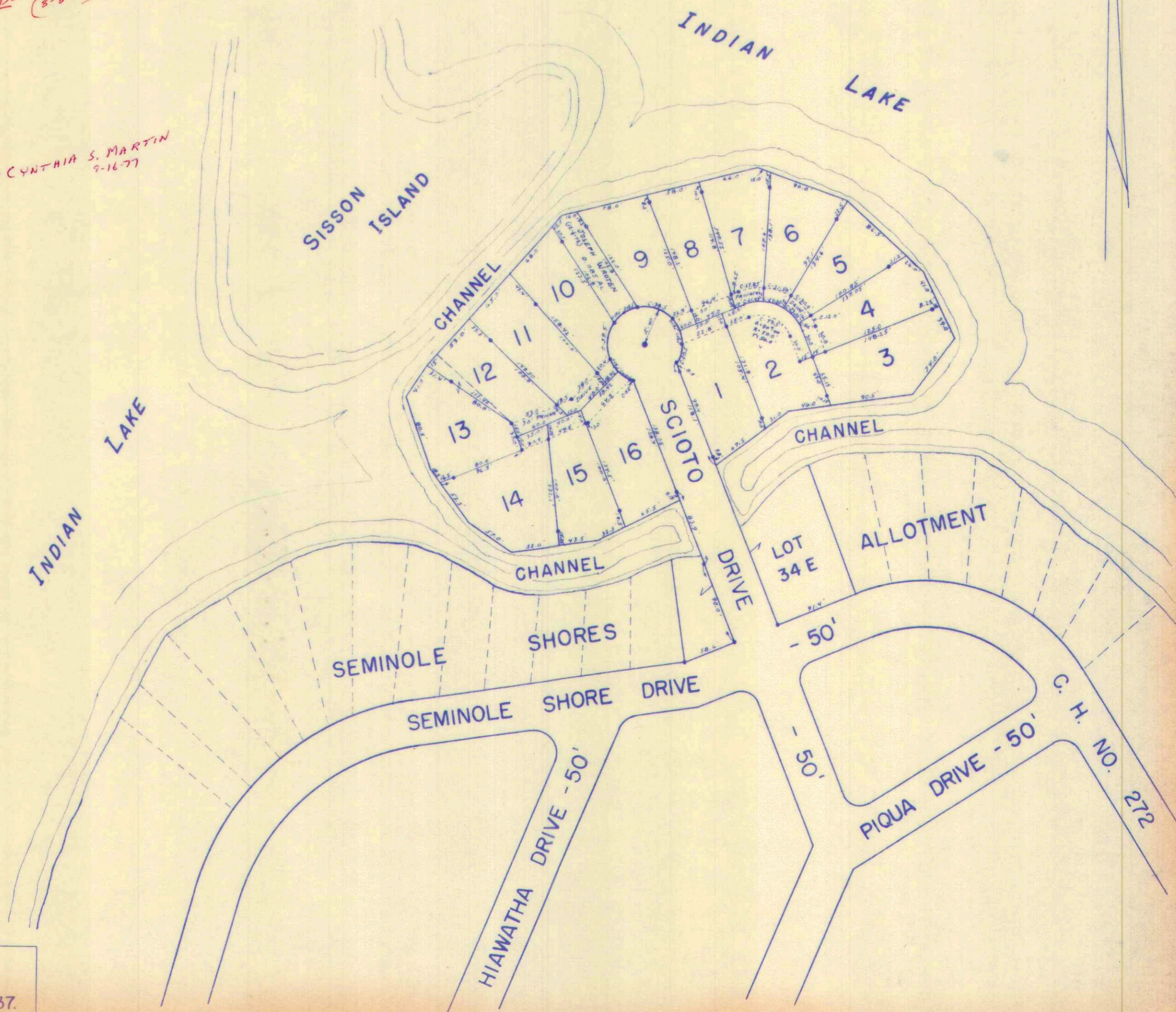
SCALE: 1" = 100'

LOT	NAME	E
1	GERHARD MURKA ETUX	75
2	CHARLES L. DEMARSH ETUX	74
3	CAROLE S. JANNING	75
4	ROBERT A. STRASSER ETUX	75
5	FISHER BROS. - CINTI, INC.	8-76
6	ASSOCIATED REAL ESTATE TEL. INC.	8-76
7	LOWELL D. OUSSEAU ETUX	8-74
8	STANLEY C. HANRAHAN ETUX	30-73
9	" " " " ETAL	15-74
10	PRESTIGE PROPERTIES, INC.	1-28-76
11	JAMES L. WELLS ETUX	8-22-77
12	PATSY R. BIRKINBINE	11-27-76
13	ROBERT THEIS ETAL	2-17-76
14	JAMES F. LAWRENCE ETUX	9-9-74
15	ROBERT G. STURGILL ETUX	12-16-75
16	GEORGE M. GASTON ETUX	12-16-75

PATRICIA S. BROWN
(10-3-77)

BERNARD B. HURST
(8-8-77) ETUX

CYNTHIA S. MARTIN
9-16-77



MIAMI ISLAND ALLOTMENT
 LOTS 1 TO 16 INCL. - 3.472 ACRES.
 RECORDERS PLAT BOOK 6 VOL. F PAGE 37.
 ENGINEERS FILE J-201, MAY 1970.

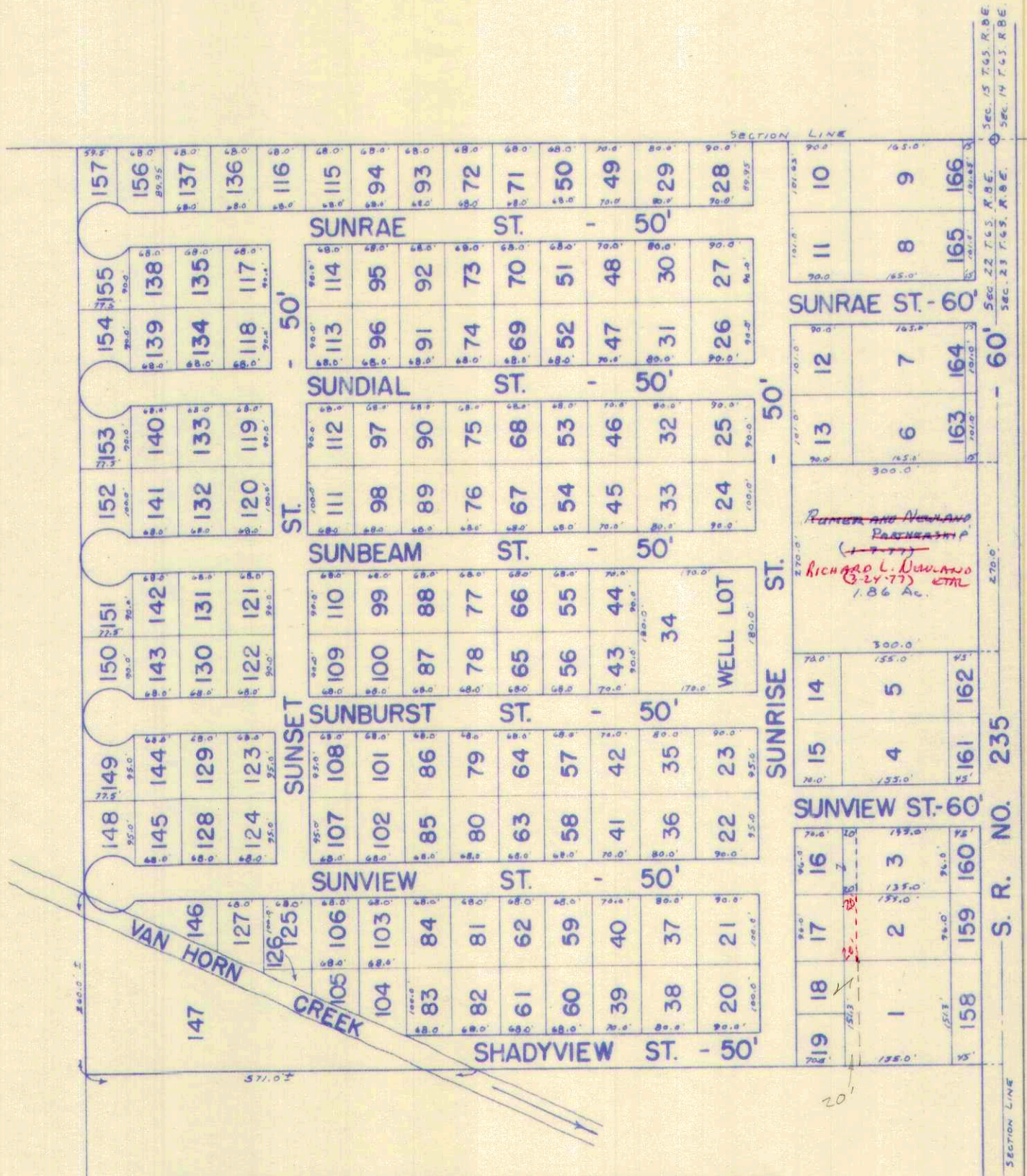
DRAWN: SEPTEMBER 22, 1970
 DANIEL F. GILBERT, T.M.D.

SURVEY OR SECTION	SUB. NO.	NO. ACRES	GRANTOR	GRANTEE	ACRES TRANS'FRD	TRANS.	DATE OF TRANSFER	DEED		LOT NO.	SIZE		REMARKS
								VOL.	PAGE		FRONT	DEPTH	
			EDWARD E. BURCHETT ETUX	ADRIAN O. CRAWFORD ETUX		X	8-26-77	372	275	62			

SURVEY OR SECTION	SUB. NO.	NO. ACRES	GRANTOR	GRANTEE	ACRES TRANS'FRD	TRANS.	DATE OF TRANSFER	DEED		LOT NO.	SIZE		REMARKS
								VOL.	PAGE		FRONT	DEPTH	
110 22-68			SAMUEL H. MILLER ETAL	MILLFORD, INC				336	464-465	LOTS 10-33			
NO 22-68			SAMUEL H. MILLER ETAL	MILLFORD, INC				336	464-467	34-34-A-34-B-34-C	36' through 157		MILLFORD HEIGHTS SWB#1
			MILLFORD INC,	JOHN L. FRY ETUX		✓	9-7-72	342	737-738	34-B			
			MILLFORD, INC.	RAYMOND L. TANNER ETUX		✓	10-4-72	343	253-254	15			
22-68		1.86	RICHARD C. SCOTT	MAX A. GUENTHER ETAL	1.86	✓	11-4-72	343	802	158-166			
			SAMUEL H. MILLER ETAL	MILLFORD INC.		✓	4-13-73	346	282-285	158-166			
			MILLFORD INC,	BETTY MCCLAIN ETAL		✓	4-13-73	346	286-288	79, 164			
			"	DONALD F. PENROD ETUX		✓	4-19-73	346	349	3, 160			
			"	ROBERT L. STEWART ETUX		✓	5-22-73	347	81-83	6, 163			
			MILLFORD, INC.	JACK W. RAY		✓	8-16-73	348	694-696	22			
			RAYMOND L. TANNER ETUX	ROBERT R. TANNER ETUX		✓	8-28-73	348	941	15			
			MILLFORD INC.	JOHN R. HAYES		✓	9-12-73	349	217-219	23			
			MILLFORD, INC.	CATHERINE R. SAVAGE		✓	10-18-73	349	757	21-37			
			MILLFORD, INC.	JOHN R. HAYES		✓	1-22-74	351	10-12	35			MILLFORD HEIGHTS
			"	HERMAN G. BEAVERS		✓	3-26-74	351	919	41			
			"	ROBERT L. DEETER ETAL		✓	5-16-74	352	757	58			
			"	ARTHUR S. FRAAS ETUX		✓	5-15-74	352	878-880	43			
			JOHN L. FRY ETUX	JOHN L. MARKER ETUX		✓	5-20-74	352	929-930	34 B	90' x 90'		SOUTH EAST CORNER OF LOT 34
			MILLFORD INC,	JOHN L. MARKER ETUX		✓	5-20-74	352	931-933	34 C	90' x 80'		SOUTH WEST PART OF LOT 34
			"	EDWARD J. ARTHUR ETUX		✓	6-11-74	353	428-430	17			
			"	LEE R. GRIFFIN GRIFFIN ETUX		✓	7-18-74	354	129-131	40, 59			
			MILLFORD INC.	WILLIAM F. JOHNSON ETUX		✓	10-2-74	355	555-557	125, 126			
			MILLFORD, INC.	JUDITH L. TAYLOR		✓	10-3-74	355	563-565	146			
			MILLFORD, INC.	WILLIAM F. JOHNSON ETUX		✓	12-1-74	356	433-435	127			
			RUTH ALLOWAY ETUX	BETTY MCCLAIN		✓	1-16-75	357	11	7, 164			
			MILLFORD, INC.	MRS. FORREST MAY MOORE		✓	4-16-75	357	952-954	16			
			MILLFORD, INC.	FREDDIE M. HETCHLER ETUX		✓	5-14-75	358	376-378	63			
			MILLFORD, INC.	FORREST MAY MOORE		✓	5-14-75	358	379-381	16			CORRECTIVE DEED.
			MILLFORD, INC.	LLOYD C. TOMS		✓	6-24-75	359	3-5	20			
			MILLFORD, INC.	EDWIN WELLS ETUX		✓	8-1-75	359	500-502	105, 106			
			MILLFORD, INC.	PAUL W. SHEELY		✓	9-3-75	360	31-33	148			
			MILLFORD, INC.	SELMA E. STEVENS		✓	10-28-75	360	799-801	81			
			JOHN R. HAYES	ADRIAN O. CRAWFORD ETAL		✓	4-30-76	363	350-354	23, 35			
			MILLFORD, INC.	ARTHUR L. REUBER ETUX		✓	6-29-76	365	36-38	107			
			"	EDWARD E. BURCHETT ETUX		✓	8-12-76	365	768-770	62			
			MILLFORD, INC.	WENDELL E. MESERVEY ETUX		✓	9-17-76	366	586-588	84			
			DOROTHY PENROD DEC'D	DONALD F. PENROD		✓	9-28-76	366	775-776	160			
			MILLFORD, INC.	WAYNE SALVERS		✓	10-12-76	366	976-978	102			
			"	FREDDIE HETCHLER ETUX		✓	12-13-76	368	134-136	103, 104			
			DONALD F. PENROD	FORREST MAY MOORE		✓	12-21-76	368	294	PT. 3			20' OFF W. END
			MILLFORD, INC.	EDWARD J. ARTHUR ETUX		✗	4-18-77	369	856-858	18, 19, pt. 1			pt. #1 20' off west side
			MILLFORD, INC.	"		✗	5-5-77	370	190-192	PT. 2			20' OFF WEST SIDE
			MILLFORD INC.	JACK W. RAY		✗	6-29-77	371	152-154	36			
			MILLFORD, INC.	ARTHUR S. FRAAS ETUX		✗	6-29-77	371	581-583	56			
			"	WENDELL E. MESERVEY ETUX		✗	8-4-77	371	903-905	83			

LOT	NAME	DATE	LOT	NAME	DATE
1			84	WANDILL E. MORGAN ETUX	9-17-76
2			85		
3	DONALD F. PENROD	9-28-76	86		
4			87		
5			88		
6	ROBERT L. STEWART ETUX	5-22-73	89		
7	BETTY MCCLAIN	1-6-75	90		
8			91		
9			92		
10			93		
11			94		
12			95		
13			96		
14			97		
15	ROBERT R. TANNER ETUX	8-28-73	98		
16	FOREST MAY MOORE	5-14-75	99		
17	EDWARD J. ARTHUR ETUX	6-17-74	100		
18	Edward J. Arthur et ux	4-18-77	101		
19	Edward J. Arthur et ux	4-18-77	102	WAYNE DALYBAS	10-2-76
20	LLOYD C. TOMS	6-24-75	103	FREDDIE HETCHLER ETUX	12-13-76
21	CATHERINE R. SAVAGE	10-18-73	104	FREDDIE HETCHLER ETUX	12-13-76
22	JACK W. RAY	8-16-73	105	EDWIN WELLS ETUX	8-1-75
23	ADRIAN O. CRAWFORD ETAL	4-30-76	106	EDWIN WELLS ETUX	8-1-75
24			107	ARTHUR L. ROUBER ETUX	6-29-76
25			108		
26			109		
27			110		
28			111		
29			112		
30			113		
31			114		
32			115		
33			116		
34	JOHN L. MARKER ETUX	5-20-74	117		
35	ADRIAN O. CRAWFORD ETAL	4-30-76	118		
36			119		
37	CATHERINE R. SAVAGE	10-18-73	120		
38			121		
39			122		
40	LEE R. GRIFFEN ETUX	7-18-74	123		
41	HERMAN G. BEAVERS	3-26-74	124		
42			125	WILLIAM F. JOHNSON ETUX	10-2-74
43	ARTHUR S. FRAYS ETUX	5-15-74	126	" " " "	" "
44			127	WILLIAM F. JOHNSON ETUX	11-2-74
45			128		
46			129		
47			130		
48			131		
49			132		
50			133		
51			134		
52			135		
53			136		
54			137		
55			138		
56			139		
57			140		
58	ROBERT L. DEETER ETAL	5-10-74	141		
59	LEE R. GRIFFEN ETUX	7-18-74	142		
60			143		
61			144		
62	ADRIAN O. CRAWFORD ETAL	8-12-76	145		
63	FREDDIE M. HETCHLER ETUX	5-14-75	146	JUDITH L. TAYLOR	10-2-74
64			147		
65			148	PAUL W. SHEELEY	9-3-75
66			149		
67			150		
68			151		
69			152		
70			153		
71			154		
72			155		
73			156		
74			157		
75			158		
76			159		
77			160	DONALD F. PENROD	9-28-76
78			161		
79			162		
80			163	ROBERT L. STEWART ETUX	5-22-73
81	SELMA E. STEVENS	10-28-75	164	BETTY MCCLAIN	1-6-75
82			165		
83			166		

STOKES TOWNSHIP
MILLFORD HEIGHTS SUBDIVISION NO. 1
SECTION 22 T.6S. R.8E.
SCALE: 1" = 200'



MILLFORD HEIGHTS SUBDIVISION NO. 1
 LOTS 1 TO 166 INCL. - 38.14 ACRES.
 RECORDERS PLAT BOOK 6 VOL. F PAGE 42.
 ENGINEERS FILE J-205, APRIL 1971.

pt. #1, 20' West side
 Edward J. Arthur, et ux
 4-18-77
 DRAWN: August 3 1971
 DANIEL E. GILBERT, T.M.D.