

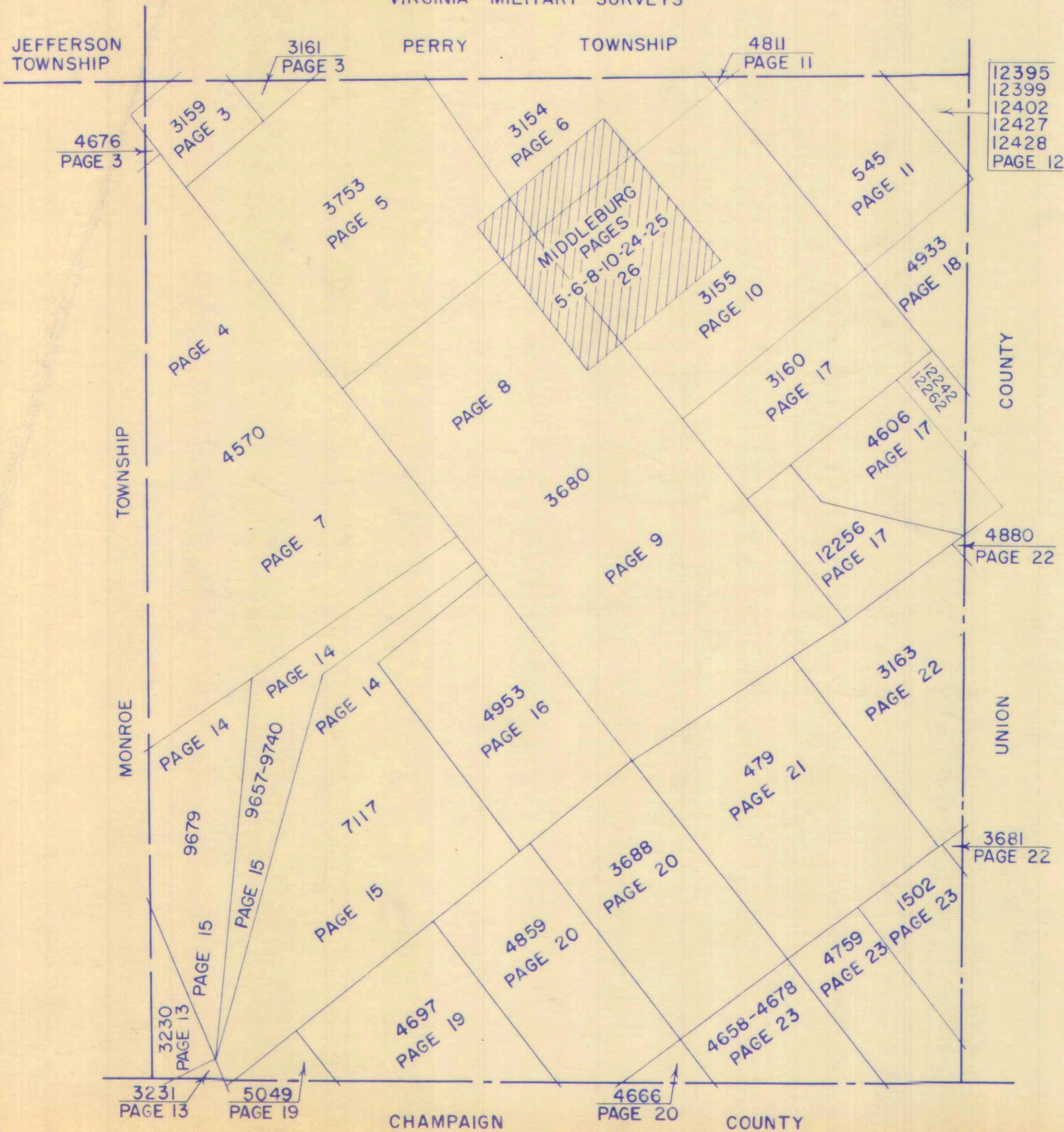
ZANE TOWNSHIP

INDEX MAP

CORRECTED TO:

JANUARY 1, 1972

VIRGINIA MILITARY SURVEYS



INDEX

VIRGINIA MILITARY SURVEYS

V.M.S.	PAGE	V.M.S.	PAGE
479	21	4678	23
545	11	4697	19
1502	23	4759	23
3154	6	4811	11
3155	10	4859	20
3159	3	4880	22
3160	17	4933	18
3161	3	4953	16
3163	22	5049	19
3230	13	7117-North Part	14
3231	13	7117-South Part	15
3680-North Part	8	9657-North Part	14
3680-South Part	9	9657-South Part	15
3681	22	9679-North Part	14
3688	20	9679-South Part	15
3753	5	9740-North Part	14
4570-North Part	4	9740-South Part	15
4570-South Part	7	12256	17
4606	17	12395	12
4658	23	12399	12
4666	20	12402	12
4676	3	12427	12
		12428	12
		12242	17
		12262	17

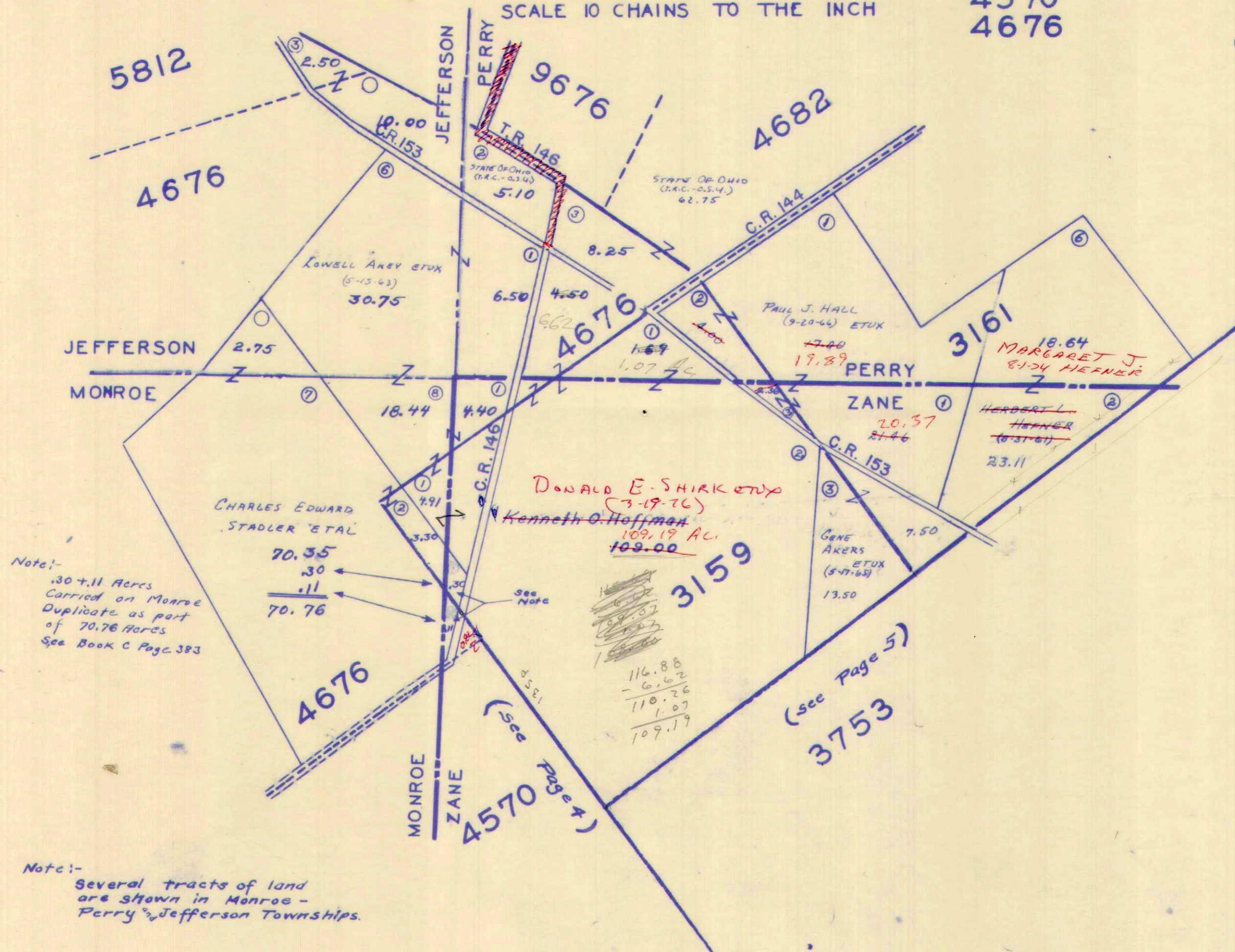
MIDDLEBURG PAGES 6-8-10-24-25-26

SURVEY OR SECTION	SUB. NO.	NO. ACRES	GRANTOR	GRANTEE	ACRES TRANS'FRD	TRANS.	DATE OF TRANSFER	DEED		LOT NO.	SIZE		REMARKS
								VOL.	PAGE		FRONT	DEPTH	
3161 4676 3159	2	23.11 109.00	HERBERT L. HEFNER DEC'D KENNETH O. HOFFMAN	MARGARET J. HEFNER DONALD E. SHIRK ETUX	23.11 109.00	✓ ✓	8-1-74 3-19-76	354 362	690- 694 636- 637				

ZANE TOWNSHIP
 VIRGINIA MILITARY SURVEYS

3159
 3161
 4570
 4676

SCALE 10 CHAINS TO THE INCH

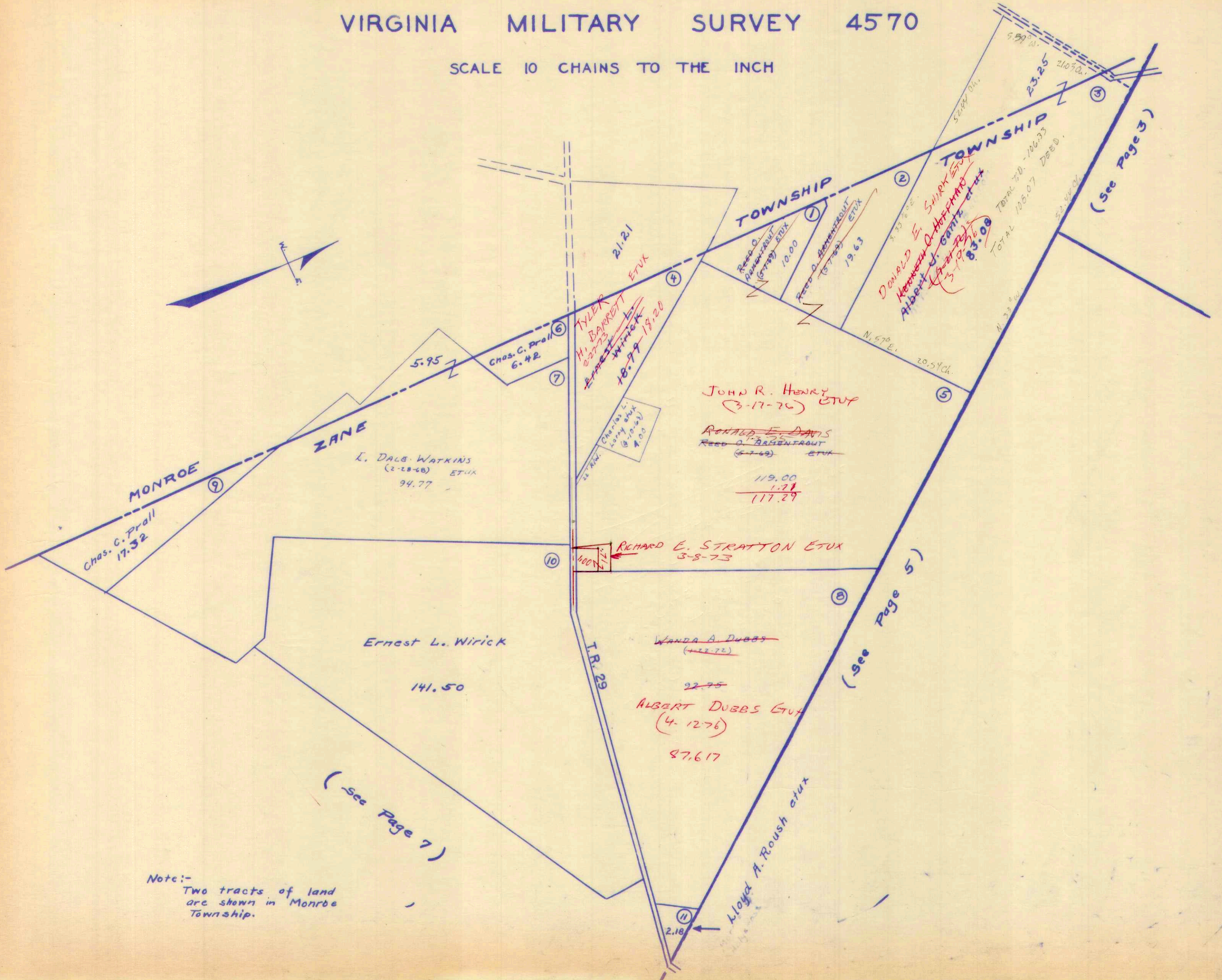


Note:-
 Several tracts of land
 are shown in Monroe -
 Perry 1/2 Jefferson Townships.

SURVEY OR SECTION	SUB. NO.	NO. ACRES	GRANTOR	GRANTEE	ACRES TRANS'FRD	TRANS.	DATE OF TRANSFER	DEED		LOT NO.	SIZE		REMARKS
								VOL.	PAGE		FRONT	DEPTH	
4570	8	92.75	Ruth A. Brownfield	Wanda A Dubbs	92.75	✓	1-22-72	338	709-710				Zdne
4570	8	92.75	A.L. Brownfield (Deed)	Ruth A. Brownfield	92.75	✓	1-22-72	338	706-708				17
4570	3	83.08	ALBERT J. GANTZ ETUX	KENNETH O. HOFFMAN	83.08	✓	7-21-72	341	711-712				
4570	4	18.20	ERNEST L. WIRICK ETUX	TYLER TYLER H. BARRETT ETUX	18.20	✓	2-27-73	345	438-439				
4570	5	119.00	REED O. ARMENTROUT ETUX	RICHARD E. STRATTON ETUX	1.00	✓	3-8-73	345	560-562				New Surveys
4570	5	117.29	REED O. ARMENTROUT ETUX	RONALD E. DAVIS	0.71	✓	1-3-75	356	706-714				
4570		18.63	RONALD E. DAVIS ETUX	JOHN R. HENRY ETUX	117.29	✓	3-17-76	362	601-605				
4570		117.29			18.63	✓			636-637				
4570		10400 + 19.65			117.29 + 18.63	✓			637-714				
4570		83.08	KENNETH O. HOFFMAN ETUX	DONALD E. SHIRK ETUX	83.08	✓	3-19-76	362	637-714				
4570		92.75	ALBERT DUBBS ETUX	JAMES C. DODGE ETUX	87.617	✗	4-12-76	363	71-72				NEW SURVEY
4570		87.617	JAMES C. DODGE ETUX	ALBERT DUBBS ETUX	87.617	✗	4-12-76	363	73-74				

ZANE TOWNSHIP
 VIRGINIA MILITARY SURVEY 4570

SCALE 10 CHAINS TO THE INCH

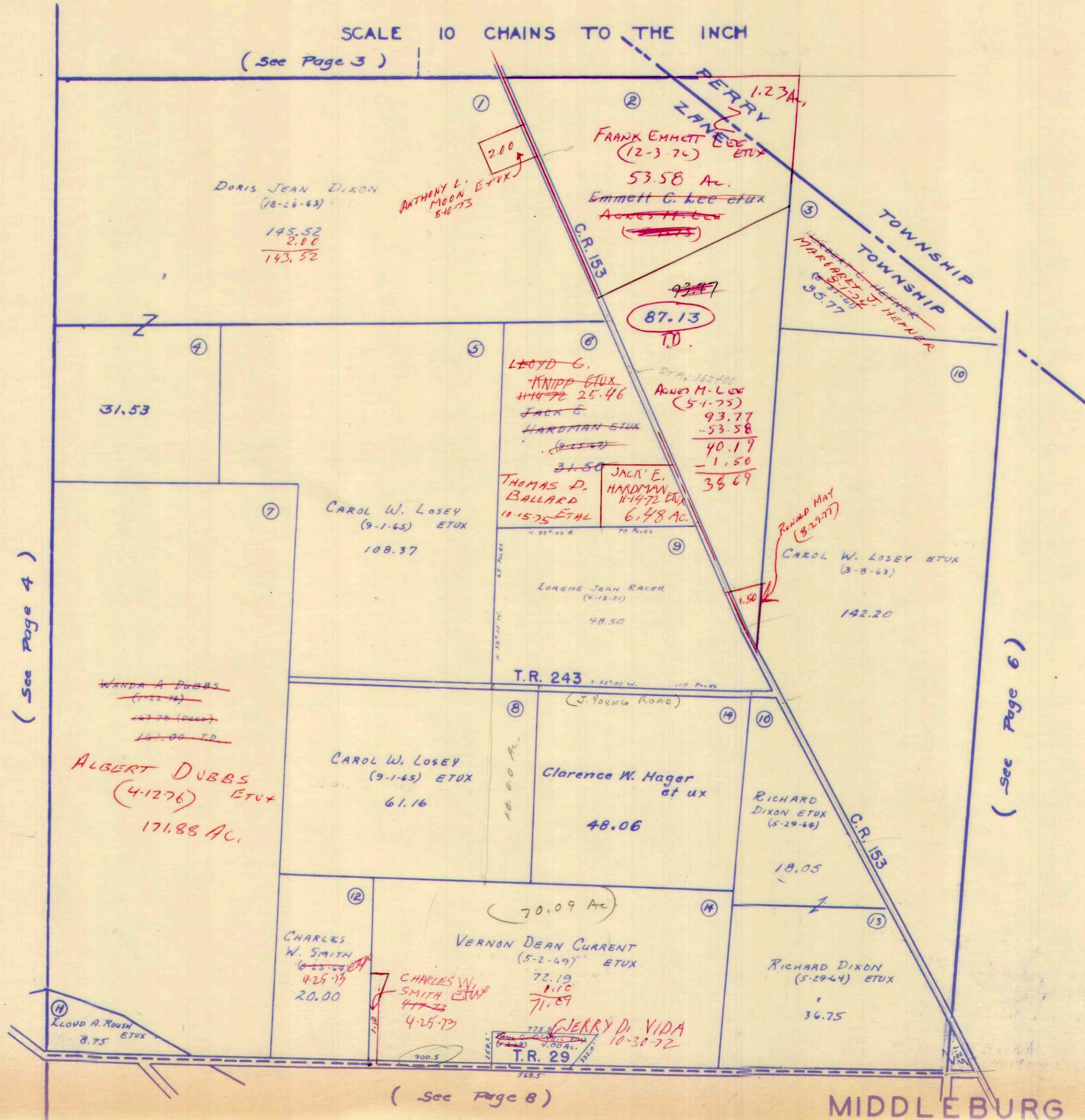


Note:-
 Two tracts of land
 are shown in Monroe
 Township.

SURVEY OR SECTION	SUB. NO.	NO. ACRES	GRANTOR	GRANTEE	ACRES TRANS'FRD	TRANS.	DATE OF TRANSFER	DEED		LOT NO.	SIZE		REMARKS
								VOL.	PAGE		FRONT	DEPTH	
3753	9	48.50	DAISY D. ASPINALL (Dec'd)	LORENE JEAN RACER	48.50	✓	4-13-71	334	604-605				
3753	7	163.78	Ruth A Brownfield	Wanda A Dubbs	163.78	✓	1-22-71	338	909-910				Zdnc
3753	7	163.78	A.L. Brownfield	Ruth A. Brownfield	163.78	✓	1-22-71	338	706-708				"
3753	6	4.00	PAUL G. O'NEIL ETUX	JERRY D. VIDA	4.00	✓	10-30-72	343	545-546				
3753	6	31.5	JACK F. HARDMAN ETUX	LLOYD C. KNIPP ETUX	25.46	✓	11-4-72	343	823-824				
3753	14	72.19	VERNON D. CURRENT ETUX	CHARLES W. SMITH	1.10	✓	4-17-73	346	310-311				New Survey
3753	12-14	20.00 1.10	CHARLES W. SMITH ETUX	JAMES C. DODGE ETUX	20.00 1.10	✓	4-25-73	346	444-445				
3753	12-14	20.00 1.10	JAMES C. DODGE ETUX	CHARLES W. SMITH ETUX	20.00 1.10	✓	4-25-73	346	446-447				
3753	1	145.52	DORIS JEAN DIXON ETUX	ANTHONY L. MOON ETUX	2.00	✓	8-10-73	349	144-145				NEW SURVEY
3753	3	35.77	HERBERT L. HEFNER DEC'D	MARGARET J. HEFNER	35.77	✓	8-1-74	354	690-694				
3753		87.13	EMMETT C. LEE (Dec'd)	AGNES M. LEE	87.13	✓	5-1-75	358	192-193				
3753		25 25.46	LLOYD C. KNIPP ETUX	THOMAS D. BALLARD ETAL	25.46	✓	10-15-75	360	654-655				NEW SURVEY
37.53		163.78	ALBERT DUBBS ETUX	JAMES C. DODGE ETUX	171.88	✗	4-12-76	363	71-72				NEW SURVEY
37.53		171.88	JAMES C. DODGE ETUX	ALBERT DUBBS ETUX	171.88	✗	4-12-76	363	73-74				
3753			AGNES M. LEE	FRANK EMMETT LEE ETUX	5358	✗	12-3-76	368	39-40				
3753		40.19	AGNES M. LEE	RONALD MAY	1.50	✗	8-29-77	372	296-297				NEW SURVEY

ZANE TOWNSHIP
 VIRGINIA MILITARY SURVEY 3753

SCALE 10 CHAINS TO THE INCH
 (See Page 3)



218.430
 1624.00
 56.30
 1978.8

95.00
 1.23
 93.77

134.25 Ac.
 10.00
 124.25
 48.06
 75.19
 4.00
 71.19
 1.10
 70.09

(See Page 4)

(See Page 6)

(See Page 8)

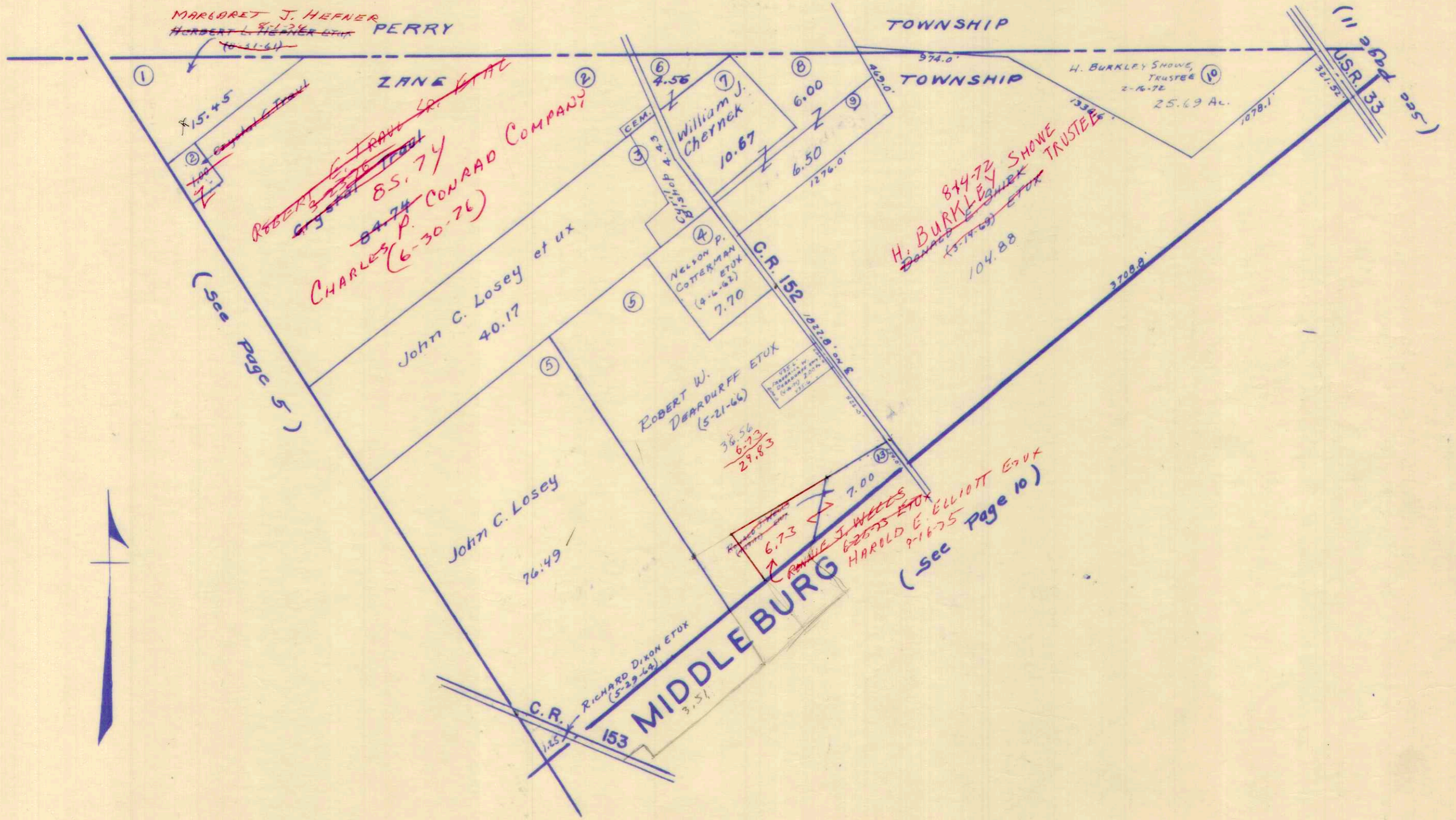
MIDDLEBURG

SURVEY OR SECTION	SUB. NO.	NO. ACRES	GRANTOR	GRANTEE	ACRES TRANS'FRD	TRANS.	DATE OF TRANSFER	DEED		LOT NO.	SIZE		REMARKS
								VOL.	PAGE		FRONT	DEPTH	
3154	5	38.56	ROBERT W. DEARDURFF ETUX	FREDERICK T. DEARDURFF ETUX	2.00	✓	4-16-71	334	691-692		200.0'	435.6'	
3154	13	7.00	CHARLES L. BENNETT ETUX	RONALD J. WELLS ETUX	7.00	✓	4-19-71	334	462-663				
3154	10		VIRGIL H. BATHIN ETUX	H. BURKLEY SHONE TRUSTEE	25.69	✓	2-16-72	338	957-959				SAME
		10436	DONALD E. SHIRK ETUX	H. BURKLEY SHONE TRUSTEE	10436	✓	8-14-72	342	340-342				
3154	5	36.56	ROBERT W. DEARDURFF ETUX	RONNIE J. WELLS ETUX	6.73	✓	6-25-73	347	686-697				NEW SURVEY
3154	1	15.45	HERBERT L. HEFNER DEC'D	MARGARET J. HEFNER	15.45	✓	8-1-74	354	699				
3154		7.00	RONALD J. WELLS ETUX	HAROLD E. ELLIOTT ETUX	7.00	✓	9-16-75	360	254-255				
3154		1.00	CRYSTAL TRAUl DEC'D	ROBERT E. TRAUl SR. ETUX	1.00	✓	3-23-76	362	701-702				
3154		84.74	ROBERT E. TRAUl, SR. ETUX (1/3)	CHARLES P. CONRAD COMPANY	84.74	✓	6-30-76	365	105-106				85.74 Ac.
3154		1.00	THOMAS LEE NOTESTINE ETUX (1/3)	" " "	1.00	✓	6-30-76	365	115-116				85.74 Ac.
3154		84.74	ROBERT E. TRAUl, JR. ETUX (1/3)	" " "	84.74	✓	6-30-76	365	111-112				85.74 Ac.
3154		1.00	RICHARD S. TRAUl ETUX (1/3)	" " "	1.00	✓	6-30-76	365	113-114				85.74 Ac.
3154		84.74	SUSAN L. PALLOS ETUIR (1/3)	" " "	84.74	✓	6-30-76	365	109-110				85.74 Ac.
3154		1.00	JANE TRAUl MOFFITT ETUIR (1/3)	" " "	1.00	✓	6-30-76	365	107-108				85.74 Ac.
3154		84.74	JOHN M. TRAUl ETUX (1/3)	" " "	84.74	✗	6-30-76	365	117-118				85.74 Ac.

ZANE TOWNSHIP
 VIRGINIA MILITARY SURVEY 3154

16.26
 85.74
 102.00

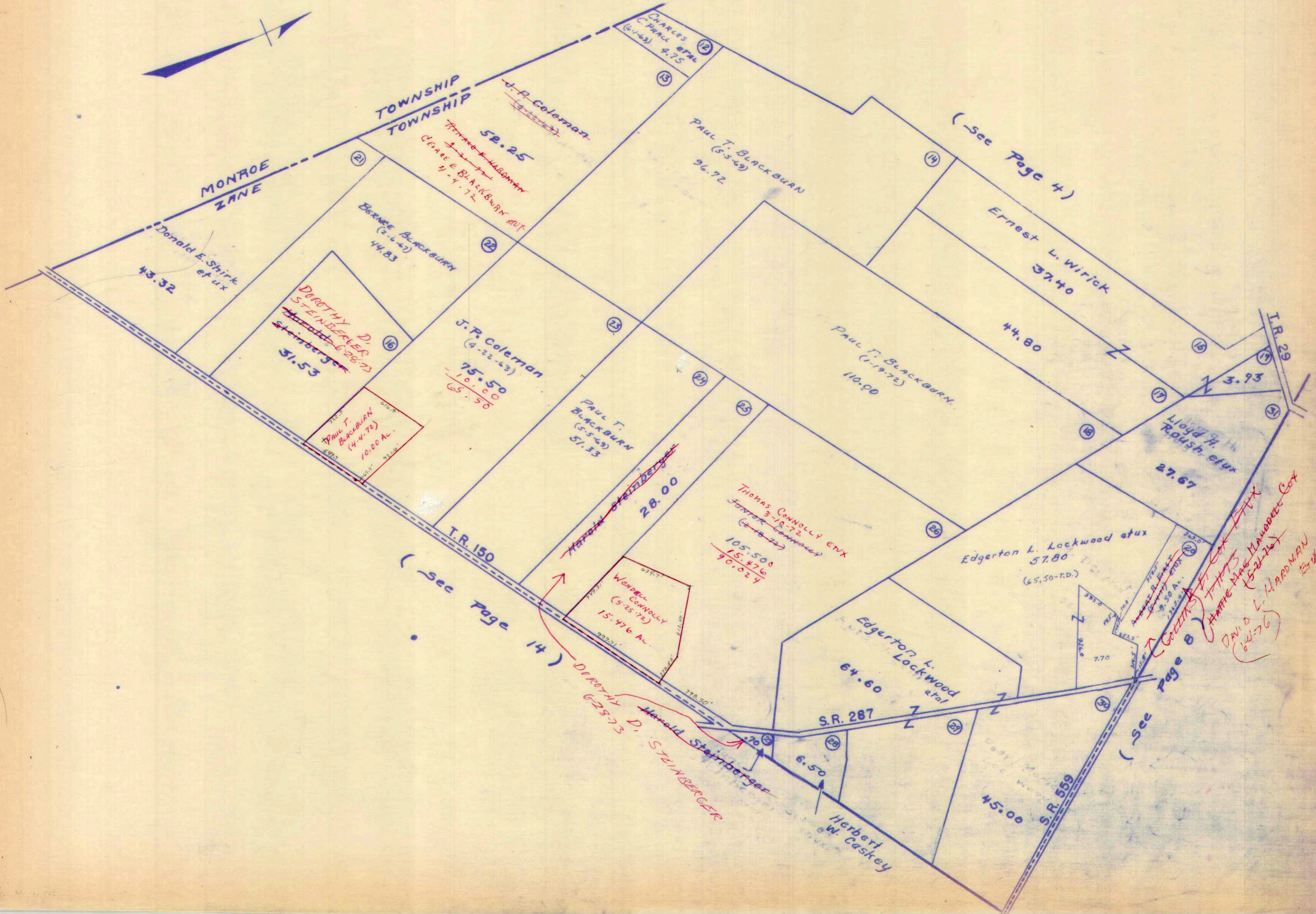
SCALE 10 CHAINS TO THE INCH



SURVEY OR SECTION	SUB. NO.	NO. ACRES	GRANTOR	GRANTEE	ACRES TRANS'FRD	TRANS.	DATE OF TRANSFER	DEED		LOT NO.	SIZE		REMARKS
								VOL.	PAGE		FRONT	DEPTH	
4570	20		F Ldru Lockwood ETUX	Albert R First ETUX	9.50	✓	5-14-71	335	54-55				ZONE
4570	18	110	JENNIE BALES	PAWL T. BLACKBURN	110	✓	1-19-72	338	645-647				"
4570	26	105.50	IRENE TAYLOR	JUNIOR CONNOLLY	105.50	✓	2-18-72	339	34				"
4570	26	105.50	JUNIOR CONNOLLY J.C.	THOMAS CONNOLLY ETUX	105.50	✓	3-10-72	339	174-175				"
4570	13	32.25	JOHN P. COLEMAN	RONALD F. HARDMAN ETUX	32.25	✓	3-31-72	339	635-636				"
4570	23		RONALD HARDMAN ETUX	GEORGE E. BLACKBURN ETUX	32.25	✓	4-4-72	339	666-689				"
4570	23		RONALD HARDMAN ETUX	PAWL T. BLACKBURN	10.00	✓	4-4-72	339	666-689				"
4570	26	105.50	THOMAS CONNOLLY	WENDELL CONNOLLY	15.476	✓	5-25-72	340	581-582				NEW SURVEY
4570	20	9.50	ALBERT R. FIRST ETUX	COLLINS E. COX ETUX	9.50	✓	1-11-73	344	730-731				
4570	16, 25, 27	170, 280, 31.53	HAROLD V. STEINBERGER	DOROTHY D. STEINBERGER	170, 280, 31.53	✓	6-28-73	347	762-764				
4570		9.50	COLLINS E. COX	HATTIE MAE MAUDDILL COX	9.50	✓	5-21-76	363	754-755				
4570		9.50	HATTIE MAE MAUDDILL COX ETUX	DAVID L. HARDMAN ETUX	9.50	✗	6-4-76	364	530-531				

ZANE TOWNSHIP
VIRGINIA MILITARY SURVEY 4570

SCALE 10 CHAINS TO THE INCH



TOWNSHIP
TOWNSHIP

MONROE
ZANE

(See Page 4)

(See Page 14)

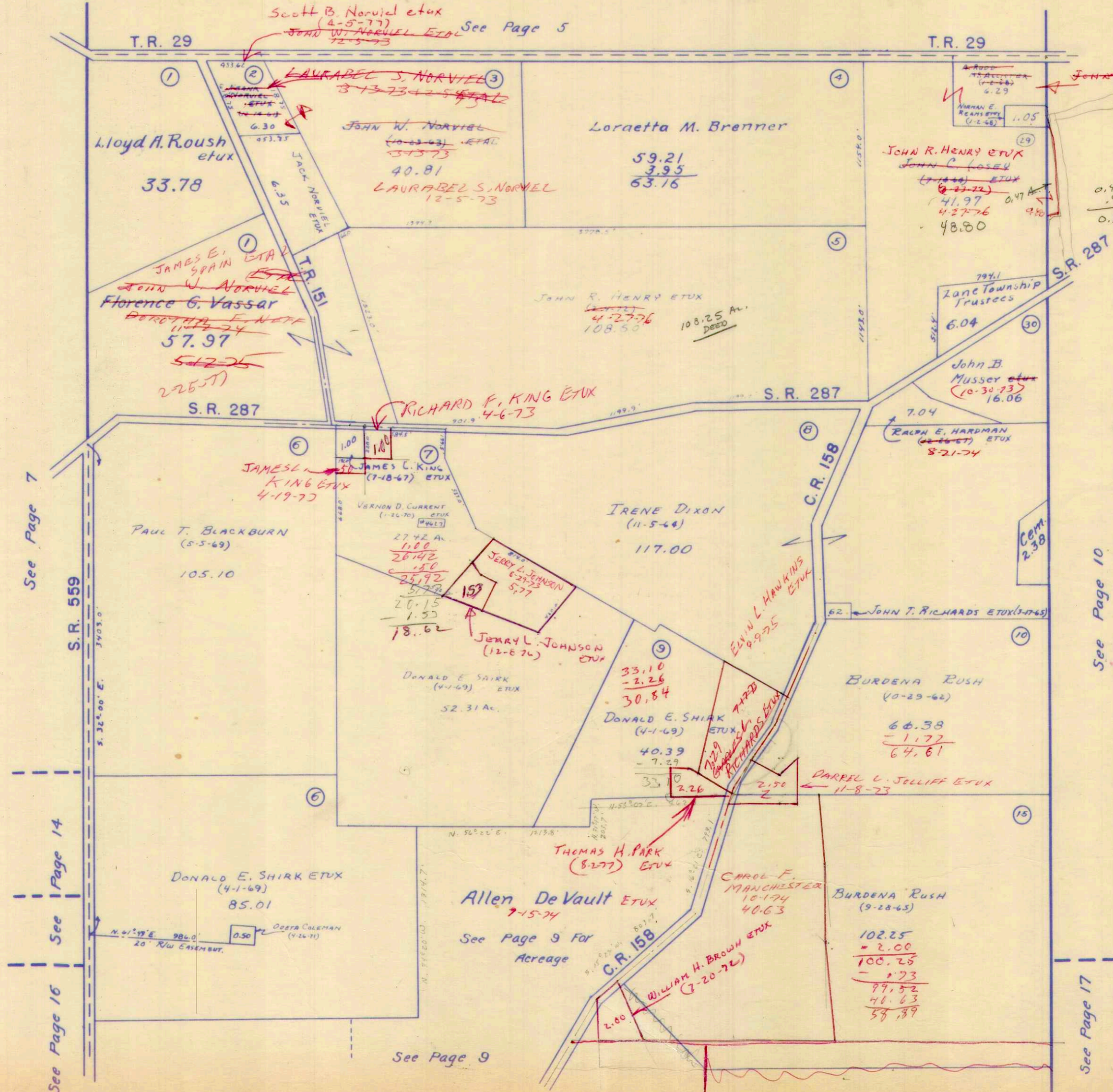
(See Page 6)

Handwritten notes in red ink:
COLEMAN
STEINSBERGER
DAVID L. HARRISMAN
ET AL

SURVEY OR SECTION	SUB. NO.	NO. ACRES	GRANTOR	GRANTEE	ACRES TRANS'FRD	TRANS.	DATE OF TRANSFER	DEED		LOT NO.	SIZE		REMARKS
								VOL.	PAGE		FRONT	DEPTH	
3680	6	0.50	GILBERT L. COLEMAN (Dec'd)	ODETA COLEMAN	0.50	✓	4-26-71	334	772-774				
3680	5	108.50	CLARENCE W. HAGER ETUX	JOHN R. HENRY ETUX	108.50	✓	2-4-72	336	837-838				ZANE
3680	29	41.97	A. RUDD JOHN C. LOSBY ETUX	A. RUDD M. ALLISTER	41.97	✓	3-23-72	339	500-503				
3680	29	41.97	A. RUDD M. ALLISTER	JOHN R. HENRY ETUX	41.97	✓	3-23-72	339	504-507				
3680	15	102.25	BURDENA RUSH	WILLIAM H. BROWN ETUX	2.00	✓	9-20-72	341	667				NEW SURVEY
3680	2	6.30	FRANK L. NORVIEL DEC'D	LAURABEL S. NORVIEL ETAL	40.81	✓	3-13-73	345	643				
3680	7	27.42	VERNON D. CURRENT ETUX	RICHARD F. KING ETUX	1.00	✓	4-6-73	346	61-				
3680	7	26.42	VERNON D. CURRENT ETUX	JAMES L. KING ETUX	.50	✓	4-19-73	346	354-				NEW SURVEY
3680	7	25.92	" "	JERRY L. JOHNSON	5.77	✓	6-29-73	347	754-				LEASEMENT TO S.R. 287
3680	9	40.39	DONALD E. SHIRK ETUX	CHARLES L. RICHARDS ETUX	7.29	✓	7-17-73	348	64				NEW SURVEY
3680	30	16.06	HAZEL S. MUSSER (Dec'd)	JOHN B. MUSSER	16.06	✓	10-30-73	349	929				
3680	15	100.25	BURDENA RUSH	PARREL L. JOLLIFF ETUX	2.50	✓	11-8-73	350	64-65				NEW SURVEY
3680	2	6.30	ROBERT G. NORVIEL ETAL	LAURABEL S. NORVIEL	40.81	✓	12-5-73	350	438-				
3680	3	40.81	LAURABEL S. NORVIEL	JOHN W. NORVIEL ETUX	40.81	✓	12-5-73	350	442-				
3680	3	40.81	JOHN W. NORVIEL ETUX	LAURABEL S. NORVIEL	40.81	✓	12-5-73	350	443				
3680	2	6.30	LAURABEL S. NORVIEL	JOHN W. NORVIEL ETAL	6.30	✓	11-23-73	350	444				
3680		7.04	RALPH E. HARDMAN ETUX	JAMES C. DODGE ETUX	7.04	✓	8-21-74	354	743-				
3680		7.04	JAMES C. DODGE ETUX	RALPH E. HARDMAN ETUX	7.04	✓	8-21-74	354	744				
3680	15	99.52	BURDENA RUSH	CAROL F. MANCHESTER	40.63	✓	10-1-74	355	532-				NEW SURVEY
3680		57.97	FLORENCE G. VASSAR DEC'D	DOROTHA F. NIEFF	57.97	✓	11-12-74	356	70-71				
3680		57.97	DOROTHA F. NIEFF	JOHN W. NORVIEL ETAL	57.97	✓	5-12-75	358	332-				
3680		7.29	CHARLES L. RICHARDS ETUX	ELVIN L. HAWKINS ETUX	7.29	✓	9-9-75	360	158-				
3680		108.50	JOHN R. HENRY ETUX	JAMES C. DODGE ETUX	48.80	✓	4-27-76	363	295-				
3680		108.50	JAMES C. DODGE ETUX	JOHN R. HENRY ETUX	48.80	✓	4-27-76	363	297				
3680		20.15	VERNON D. CURRENT ETUX	JERRY L. JOHNSON ETUX	1.53	✓	12-8-76	368	68				NEW SURVEY
3680		57.97	JOHN W. NORVIEL ETUX	JAMES E. SPAIN ETAL	57.97	✗	2-25-77	369	101				
3680		6.30	John W. Norviel etux & Lawrence J. Norviel etux	Scott B. Norviel etux	6.30	✗	4-5-77						
3680		6.30	DOUGLAS A. NORVIEL ETAL (QC.)	JOHN W. NORVIEL ETAL	6.30	✗	4-5-77						
3680		40.81	LAWRENCE J. NORVIEL ETAL (QC.)	JOHN W. NORVIEL ETAL	40.81	✗	4-5-77						
3690		33.10	DONALD E. SHIRK ETUX	THOMAS H. PARK ETUX	2.26	✗	8-2-77	371	885-886				NEW SURVEY

ZANE TOWNSHIP VIRGINIA MILITARY SURVEY 3680

SCALE 10 CHAINS TO THE INCH




45 35
49 26
95 61

49.84
1.04
48.80
48.80
+.47
49.27

27.42
-.50
26.92
1.00
25.92
-.577
20.15
1.53
18.62

89.17
61.34
28.83
29.68
29.23



See Page 7

See Page 14

See Page 16

See Page 10

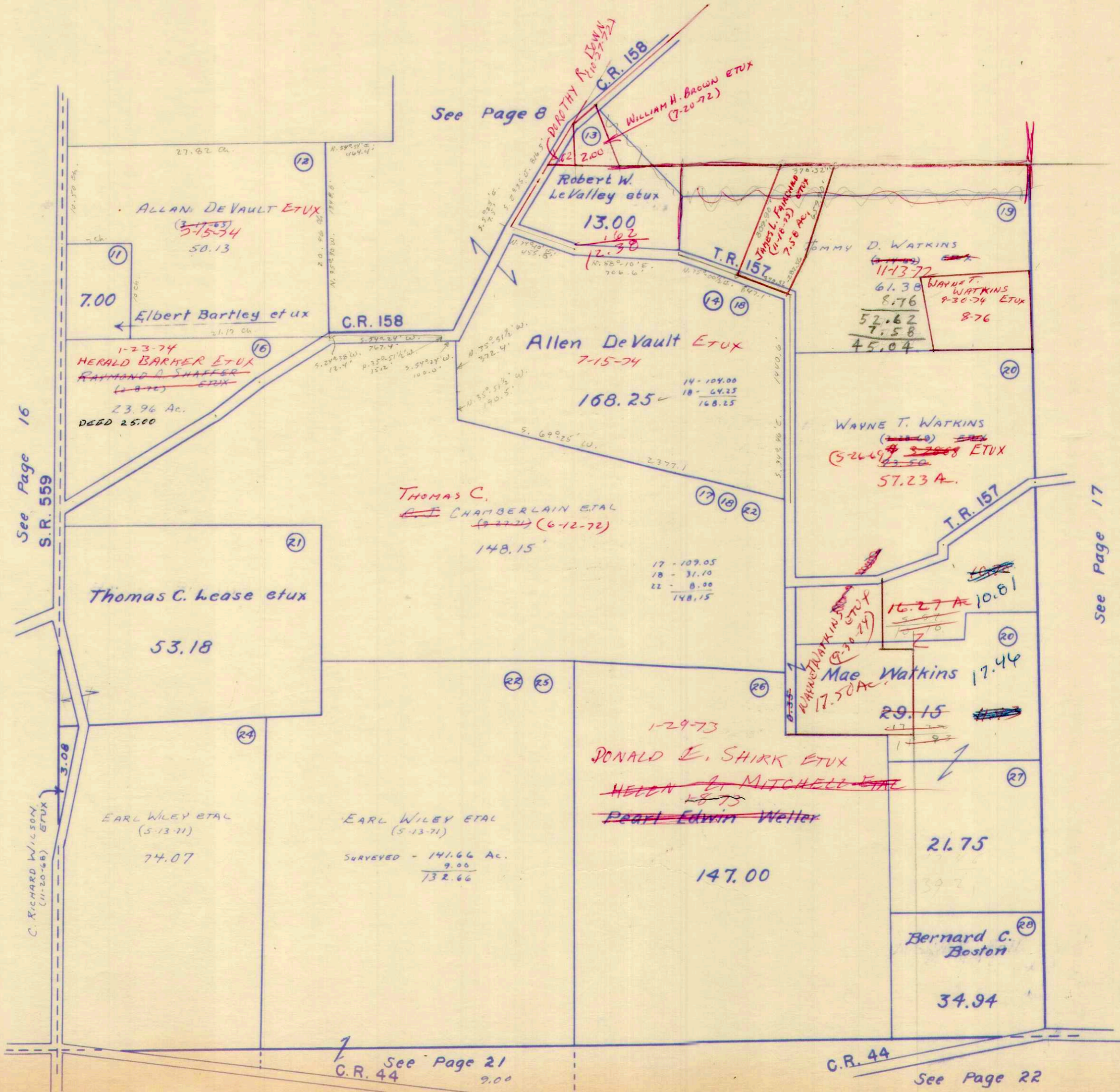

See Page 17

SURVEY OR SECTION	SUB. NO.	NO. ACRES	GRANTOR	GRANTEE	ACRES TRANS'FRD	TRANS.	DATE OF TRANSFER	DEED		LOT NO.	SIZE		REMARKS
								VOL.	PAGE		FRONT	DEPTH	
3680	24	74.07	Lena M. Wiley (Deed)	Earl Wiley Etal	74.07	✓	5-13-71	335	69-67				Zone
3680	25	132.66	Lena M. Wiley (Deed)	Earl Wiley Etal	132.66	✓	5-13-71	335	69-67				"
3680	17	148.15	CARRIE L. CHAMBERLAIN DEED	O. J. CHAMBERLAIN ETAL	148.15	✓	9-27-71	337	144-147				"
3680	16	23.96	WILLIAM D. DOWDY ETUX	RAYMOND A. SHAFFER ETUX	23.96	✓	2-8-72	338	857-858				"
3680	17	148.15	O. J. CHAMBERLAIN (Deed)	THOMAS C. CHAMBERLAIN ETAL	148.15	✓	6-12-72	340	903-906				"
3680	13	13	ROBERT W. LEVALLEY ETUX	DOROTHY R. BROWN	6.2	✓	10-27-72	343	502				NEW SURVEY
3680	19	61.38	TOMMY D. WATKINS ETUX	MARRY I HARRIMAN	61.38	✓	11-13-72	343	766-769				"
3680	18	61.38	MARRY I HARRIMAN	TOMMY D. WATKINS	61.38	✓	11-13-72	343	770-771				"
3680	26	147.00	PEARL E. WELLER DEED	HELEN L. MITCHELL ETAL	147.00	✓	1-8-73	344	662-665				"
3680	26	147.00	HELEN L. MITCHELL ETAL	DONALD E. SHIRK ETUX	147.00	✓	1-24-73	344	981/984				"
3680	16	23.96	RAYMOND A. SHAFER ETUX	HERALD BARKER BARKER ETUX	23.96	✓	1-23-74	351	43-44				"
3680	12, 14	50.13	ALLEN DEVAULT ETUX	MARILYN SCOTT	50.13	✓	7-15-74	354	102-105				"
3680	18	50.13	MARILYN SCOTT	ALLEN DEVAULT ETUX	50.13	✓	7-15-74	354	106-108				"
3680	12, 14	168.25	MARILYN SCOTT	ALLEN DEVAULT ETUX	168.25	✓	7-15-74	354	494-496				"
3680	18	61.38	TOMMY WATKINS ETUX	WAYNE WATKINS ETUX	8.76	✓	9-30-74	355	496-497				NEW SURVEY
3680	17	17.50	MAE WATKINS	"	17.50	✓	9-30-74	355	497				NEW SURVEY
3680	52.62	52.62	TOMMY D. WATKINS ETUX	SHIRLEY M. BODEY TURNER	7.58	✓	11-18-75	361	85-87				NEW SURVEY
3680	7.58	7.58	SHIRLEY M. TURNER ETUX	JAMES L. FAIRCHILD ETUX	7.58	✓	11-18-75	361	88-89				"

ZANE TOWNSHIP VIRGINIA MILITARY SURVEY 3680

3916
5157
2025
PAGE 9

SCALE 10 CHAINS TO THE INCH



5.57
1.11
5.46

16.27
5.45
10.81

11.93
2.24
11.69

29.15
11.69
17.46

77-30-00
11-12-24
68-42-24

57-02-00
11-12-24
68-14-24

5-95-13
27-30
85-05-13

73.50
57.23
16.27

See Page 16
S.R. 559

See Page 17

See Page 21
C.R. 44 9.00

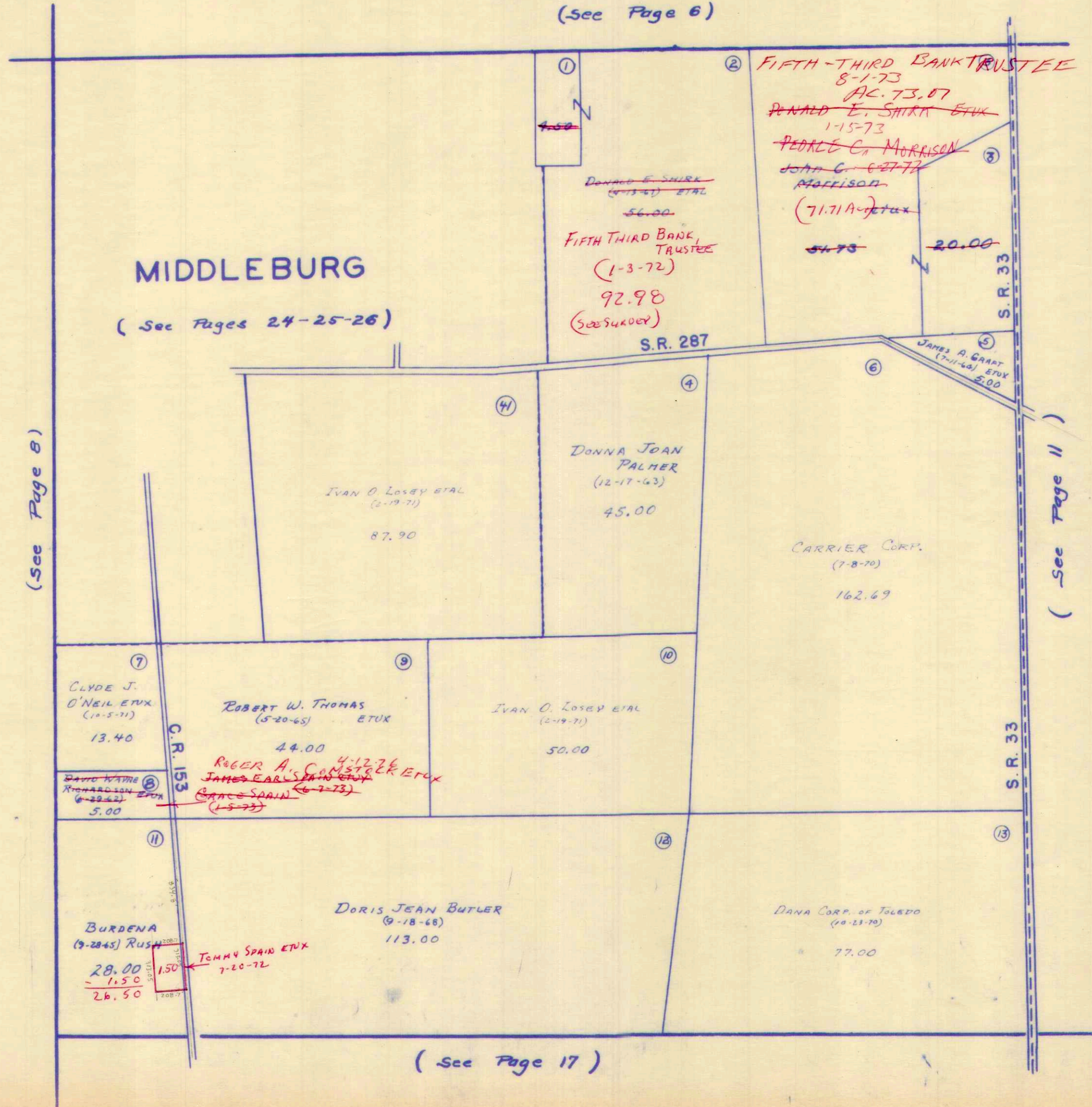

C.R. 44
See Page 22

SURVEY OR SECTION	SUB. NO.	NO. ACRES	GRANTOR	GRANTEE	ACRES TRANS'FRD	TRANS.	DATE OF TRANSFER	DEED		LOT NO.	SIZE		REMARKS
								VOL.	PAGE		FRONT	DEPTH	
3155	7	18.70	E. BLONDIN SPAIN ETUX	CLYDE J. O'NEIL ETUX	13.40	✓	10-6-71	337	249-252			ZANE TWP.	
3155	3	76.71	John C Morrison (Dec'd)	Pedro C. Morrison	71.71	✓	6-27-72	341	236-237			" "	
3155	11	28.00	BURDENA RUSH	TOMMY SPAIN ETUX	1.50	✓	7-20-72	341	673-674			New Survey	
3155	1-2	96.00 4.50	DONALD E. SHIRK ETAL	FIFTH THIRD BANK, TRUSTEE	92.98	✓	1-3-73	344	664-667			New Survey	
3155	8	5.00	DAVID W. RICHARDSON ETAL	GRACE SPAIN	5.00	✓	1-5-73	344	628-629				
3155	3	71.71	PEARL C. MORRISON	DONALD E. SHIRK ETUX	71.71	✓	1-15-73	344	782-783				
3155	8	5.00	GRACE SPAIN	JAMES EARL SPAIN ETUX	5.00	✓	6-7-73	347	350-351				
3155	3	51.73 20.00	DONALD E. SHIRK ETUX	FIFTH-THIRD BANK TRUSTEE	73.07	✓	8-1-73	348	398			NEW SURVEY	
3155		18.00	DONALD M. HEMINGER ETUX	JAMES EARL SPAIN ETUX	18.00	✓	4-12-76	363	68-69				
3155		5.00	JAMES EARL SPAIN ETUX	ROGER A. COMSTOCK ETUX	5.00	✓	4-12-76	363	70				

ZANE TOWNSHIP
 VIRGINIA MILITARY SURVEY 3155

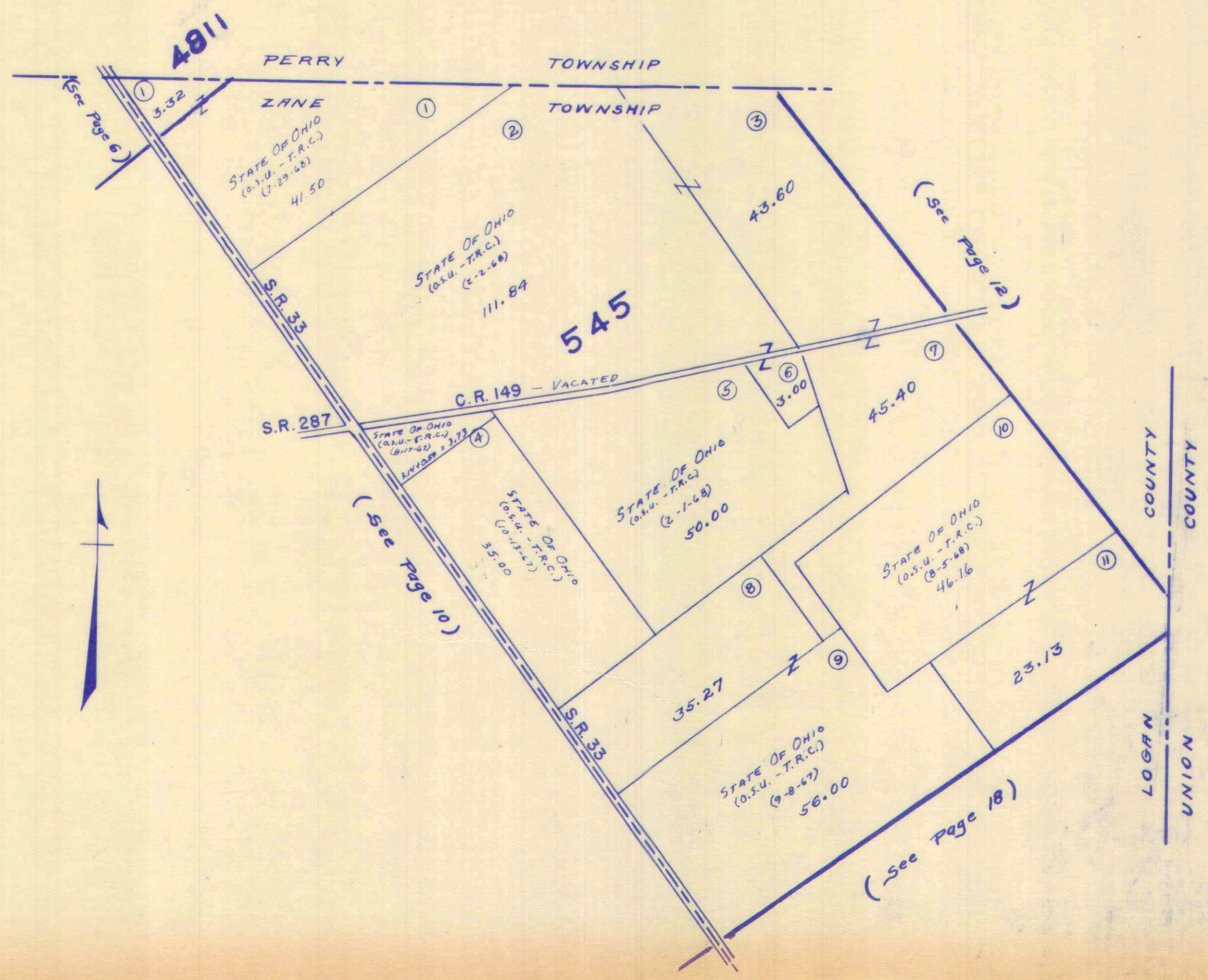
SCALE 10 CHAINS TO THE INCH

(See Page 6)



(See Page 17)

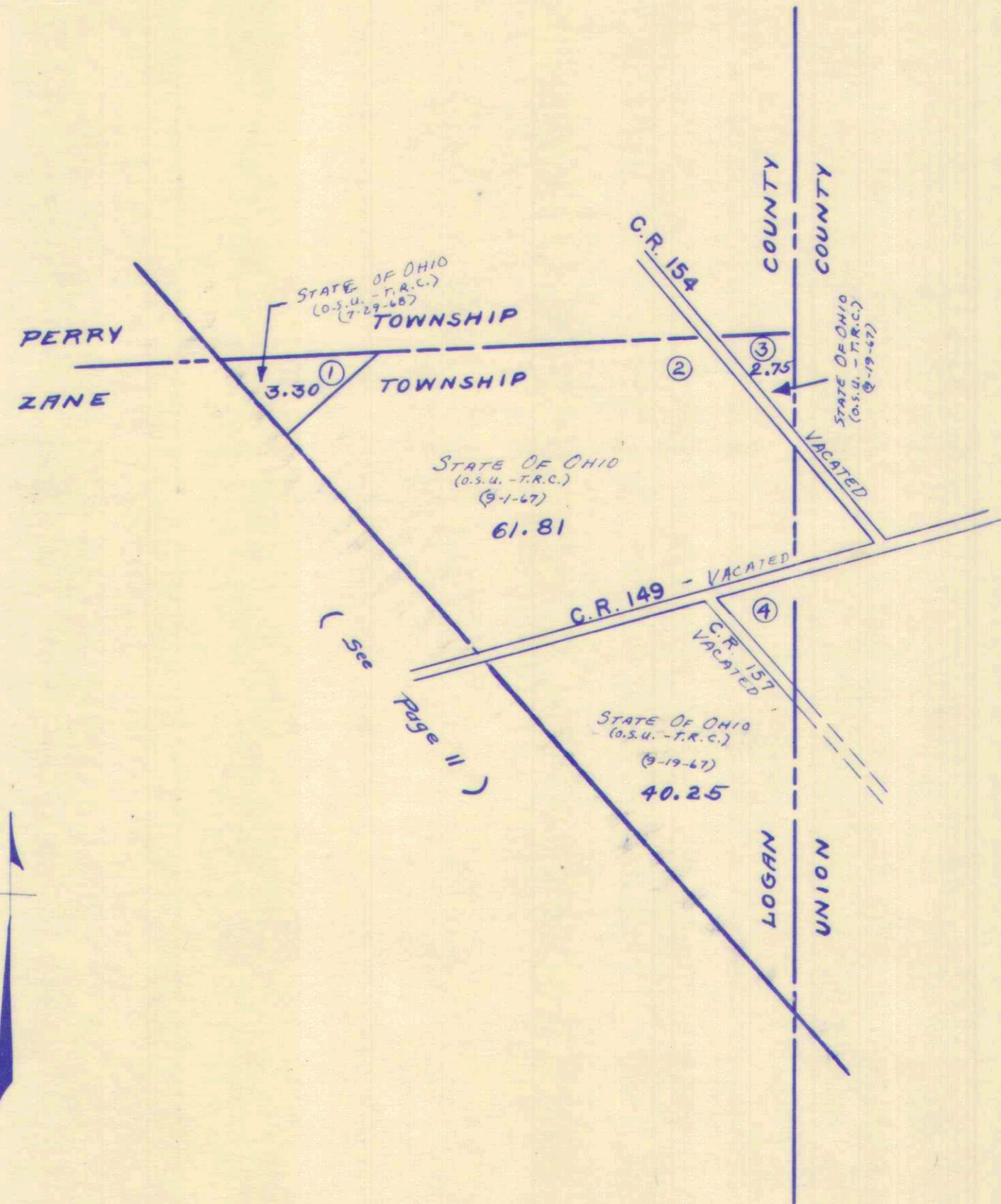
ZANE TOWNSHIP
VIRGINIA MILITARY SURVEYS 545
4811
SCALE 10 CHAINS TO THE INCH



ZANE TOWNSHIP
VIRGINIA MILITARY SURVEY

SCALE 10 CHAINS TO THE INCH

12395
12399
12402
12427
12428



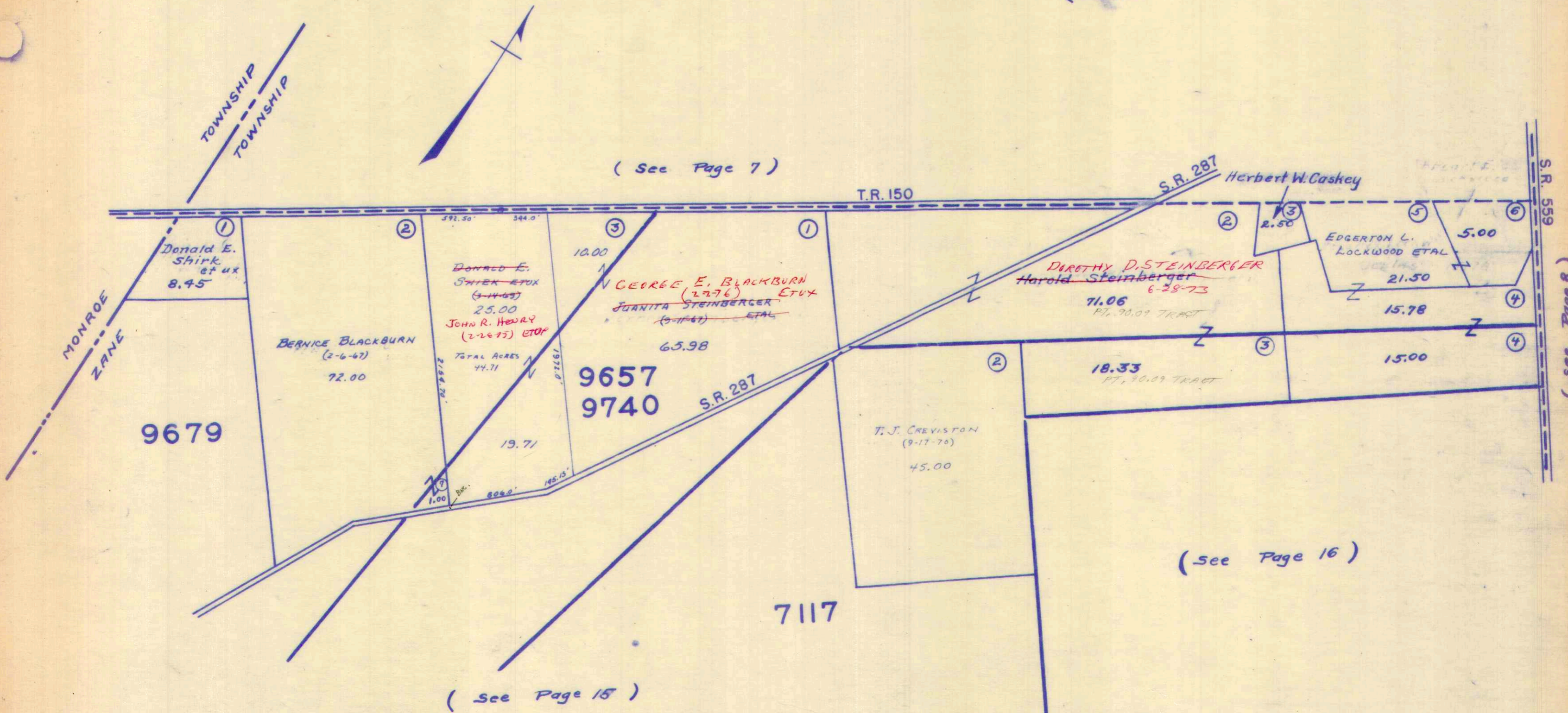
SURVEY OR SECTION	SUB. NO.	NO. ACRES	GRANTOR	GRANTEE	ACRES TRANS'FRD	TRANS.	DATE OF TRANSFER	DEED		LOT NO.	SIZE		REMARKS
								VOL.	PAGE		FRONT	DEPTH	
3231		1.24	THOMAS CONNOLLY	JUNIOR CONNOLLY	1.24	✓	6-21-76	364	771-773				

SURVEY OR SECTION	SUB. NO.	NO. ACRES	GRANTOR	GRANTEE	ACRES TRANS'FRD	TRANS.	DATE OF TRANSFER	DEED		LOT NO.	SIZE		REMARKS	
								VOL.	PAGE		FRONT	DEPTH		
7117	2,3	71.06	HAROLD V. STEINBERGER	DOROTHY D. STEINBERGER	71.06	✓	6-28-73	347	762					
9657		18.33			18.33									764
9619		25.00	DONALD E. SHIRK ETUX	JOHN R. HENRY ETUX	25.00		2-28-75	357	326					
9657-9746		19.71			19.71									329
9679		65.98			65.98									101
9657	10.00	JUANITA STEINBERGER DECD	GEORGE E. BLACKBURN ETUX	10.00	2-2-76	362	102							
9679	65.98			65.98				103						
9657	10.00	SHIRLEY A. STEINBERGER ETAL	"	"	2-2-76	362	105							

ZANE TOWNSHIP
VIRGINIA MILITARY SURVEYS

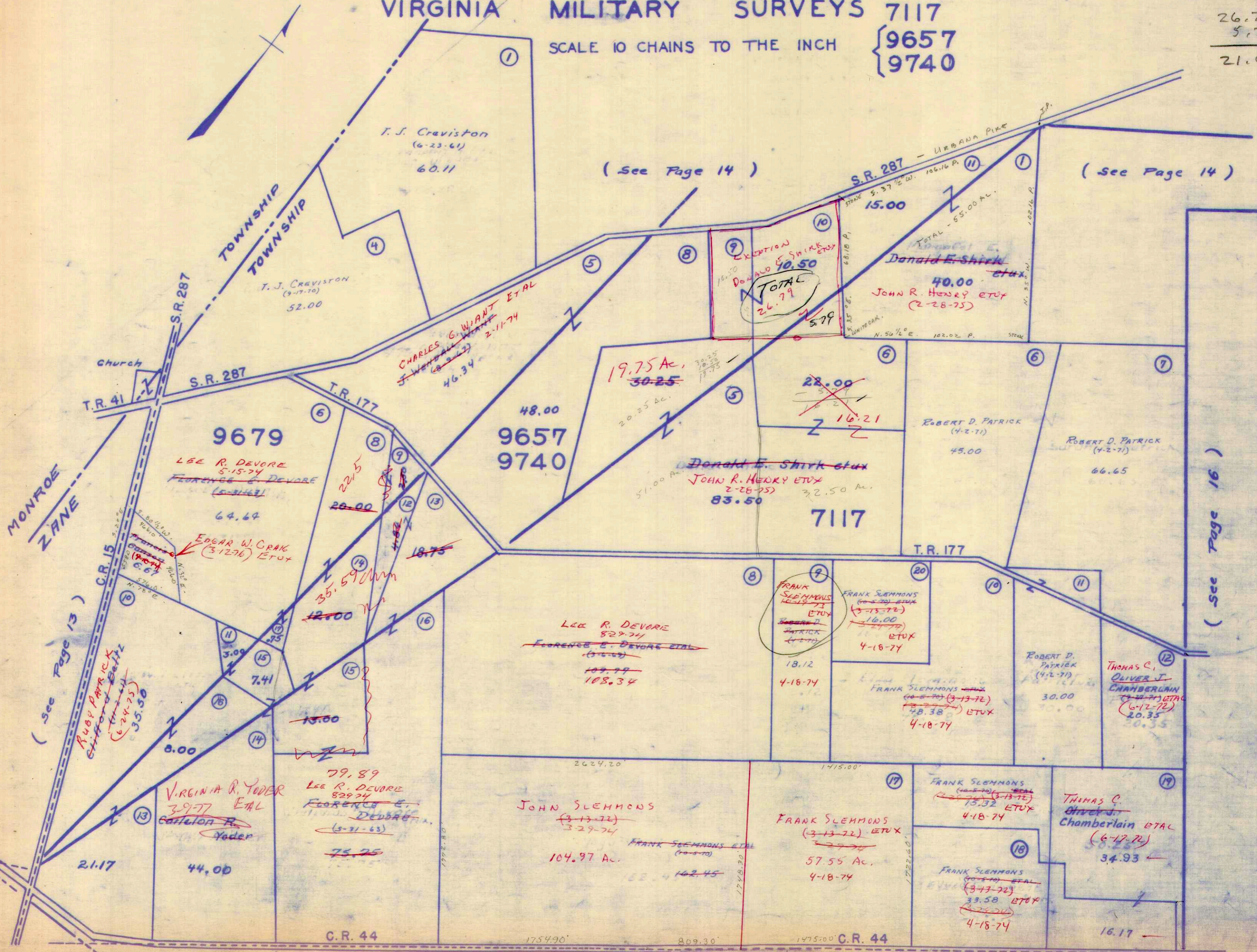

9679
7117
9657
9740

SCALE 10 CHAINS TO THE INCH



SURVEY OR SECTION	SUB. NO.	NO. ACRES	GRANTOR	GRANTEE	ACRES TRANS'FRD	TRANS.	DATE OF TRANSFER	DEED		LOT NO.	SIZE		REMARKS
								VOL.	PAGE		FRONT	DEPTH	
7117	6,7,11	30.00 + 18.18 + 55.00 + 11.65 + 45.00	EARL R. PATRICK - ESTATE	ROBERT D. PATRICK ETAL	30.00 + 18.18 + 55.00 + 11.65 + 45.00	✓	3-23-71	334	446-448				
7117	6,7,18	30.00 + 18.18 + 55.00 + 11.65 + 45.00	MARIAM C. TERRILL	ROBERT D. PATRICK	30.00 + 18.18 + 55.00 + 11.65 + 45.00	✓	3-23-71	334	449-452				
7117	12		GARRIE CHAMBERLAIN DEC'D	O.J. CHAMBERLAIN	20.35	✓	9-27-71	337	144-147			ZANE	
7117	6		FRANK SLEMMONS	JOHN SLEMMONS	104.97	✓	3-13-72	339	352-353				
7117			JOHN SLEMMONS	FRANK SLEMMONS	33.97	✓	3-13-72	339	354-356				
7117	12	20.35	O.J. CHAMBERLAIN (Dec'd)	CHARLES THOMAS C. CHAMBERLAIN ETAL	20.35	✓	6-7-72	340	903				
7117	14	34.93	" " "	" " "	34.93	✓	6-12-72						
7117	14	16.17	" " "	" " "	16.17	✓	6-12-72						
7117	9	18.34	ROBERT D. PATRICK ETUX	FRANK SLEMMONS SLEMMONS	18.34	✓	10-19-73	349	744-775			NEW SURVEY	
9679	5	46.34	J. WENDALL WIANT DEC'D	CHARLES G. WIANT ETAL	46.34	✓	2-11-74	351	289				
9657-9740	8	48.00			48.00	✓			291				
7117	17, 18	104.97	FRANK SLEMMONS AND JOHN SLEMMONS	FLORENCE PECK	104.97	✓	3-29-74	352	18-21				
7117	10, 20	33.58			33.58	✓							
7117	17, 18	57.55			57.55	✓							
7117	10, 20	48.38	FLORENCE PECK	FRANK SLEMMONS	48.38	✓	3-29-74	352	22-24				
7117		184.95	" "	JIM SLEMMONS	184.95	✓	3-29-74	352	25-26				
7117		18.12, 16.00	FRANK SLEMMONS	SHARON C. SLEMMONS	18.12, 16.00	✓	4-18-74	352	372				
9679		15.72, 7.75			15.72, 7.75	✓			855-				
9657	6	64.64	FLORENCE E. DEVORE	LEE R. DEVORE	64.64	✓	5-15-74	354	857				
9679		108.34	FLORENCE E. DEVORE ETAL	CAROL ANN MOONEY	108.34	✓	8-29-74	354	858-860			NEW SURVEY	
7117		108.34	CAROL ANN MOONEY	LEE R. DEVORE	108.34	✓	8-29-74	354	861-863				
9679		137.98	FLORENCE E. DEVORE	"	137.98	✓	8-29-74	354	864-				
9679		6.67	FERN L. GANSON (Dec'd)	FRANCIS C. GANSON	6.67	✓	9-10-74	355	165				
9657		30.25	DONALD E. SHINK ETUX	JOHN R. HENRY ETUX	30.25	✓	2-28-75	357	326-				
9740		15.00	"	"	15.00	✓	"		329				
7117		22.00	"	"	22.00	✓	"						
9679		40.00	CLIFFORD BELTZ (Dec'd)	ROBY PATRICK	40.00	✓	6-24-75	359	226-				
9657		83.50			83.50	✓			228				
9679		21.17			21.17	✓			549-				
9679		8.00	FRANCIS C. GANSON	EDGAR W. CRAIG ETUX	8.00	✓	3-12-76	362	550				
9679		3.00	CARLETON R. YODER DEC'D	VIRGINIA R. YODER ETAL	3.00	✓	3-9-77	369	249-				
9679		7.41			7.41	✓			250				

26.79
5.29
21.00



(See Page 14)

(See Page 14)

(See Page 16)

(See Page 13)

(See Page 19)

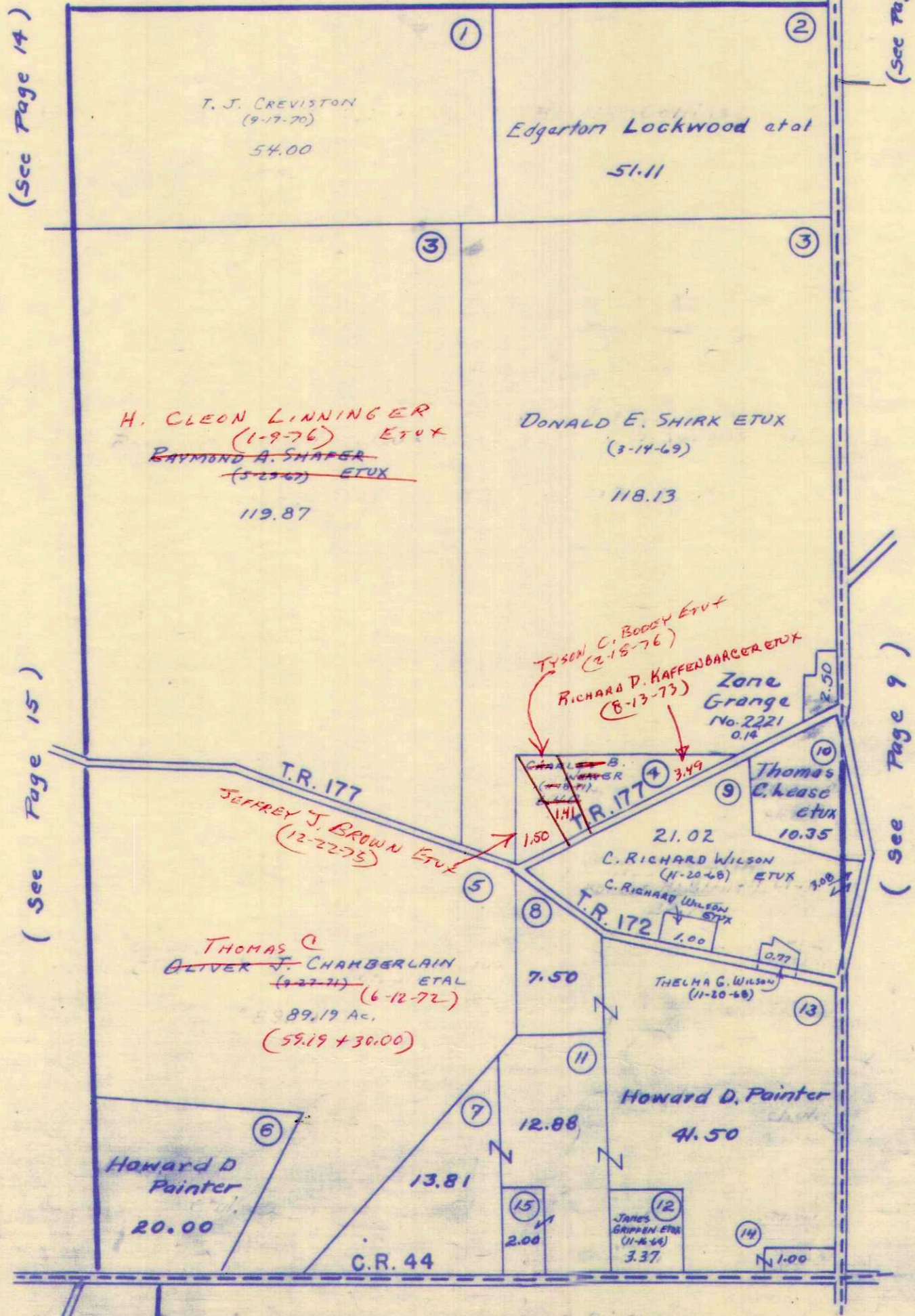
(See Page 20)

SURVEY OR SECTION	SUB. NO.	NO. ACRES	GRANTOR	GRANTEE	ACRES TRANS'RD	TRANS.	DATE OF TRANSFER	DEED		LOT NO.	SIZE		REMARKS
								VOL.	PAGE		FRONT	DEPTH	
4953			CARRIE L. CHAMBERLAIN DEC'd	O. J. CHAMBERLAIN ETAL	89.19	✓	9-27-71	337	144-147				
4953	4		ALBERT T. FIRST ETUX	CHARLES B. WEAVER	6.40	✓	11-18-71	337	909-910				
4953	5	89.19	O. J. CHAMBERLAIN (DECD)	THOMAS C. CHAMBERLAIN ETAL	89.19	✓	6-12-72	340	803-806				
4953	4	6.40	CHARLES B. WEAVER	RICHARD D. KAFFENBARGER ETUX	3.49	✓	8-13-73	348	635-637				
4953		1.41 1.50	" " "	JEFFREY J. BROWN ETUX	1.41 1.50	✓	12-22-75	361	614-616				
4953		119.87	RAYMOND A. SHAFER ETUX	H. CLEON LINNINGER ETUX	119.87	✓	1-9-76	361	798-799				
4953		1.41	CHARLES B. WEAVER	TYSON C. BODEY ETUX	1.41	✓	2-18-76	362	290-292				NEW SURVEY

ZANE TOWNSHIP
 VIRGINIA MILITARY SURVEY 4953

SCALE 10 CHAINS TO THE INCH

(See Page 14)




(See Page 14)

(See Page 8)

(See Page 15)

(See Page 9)

(See Page 20)

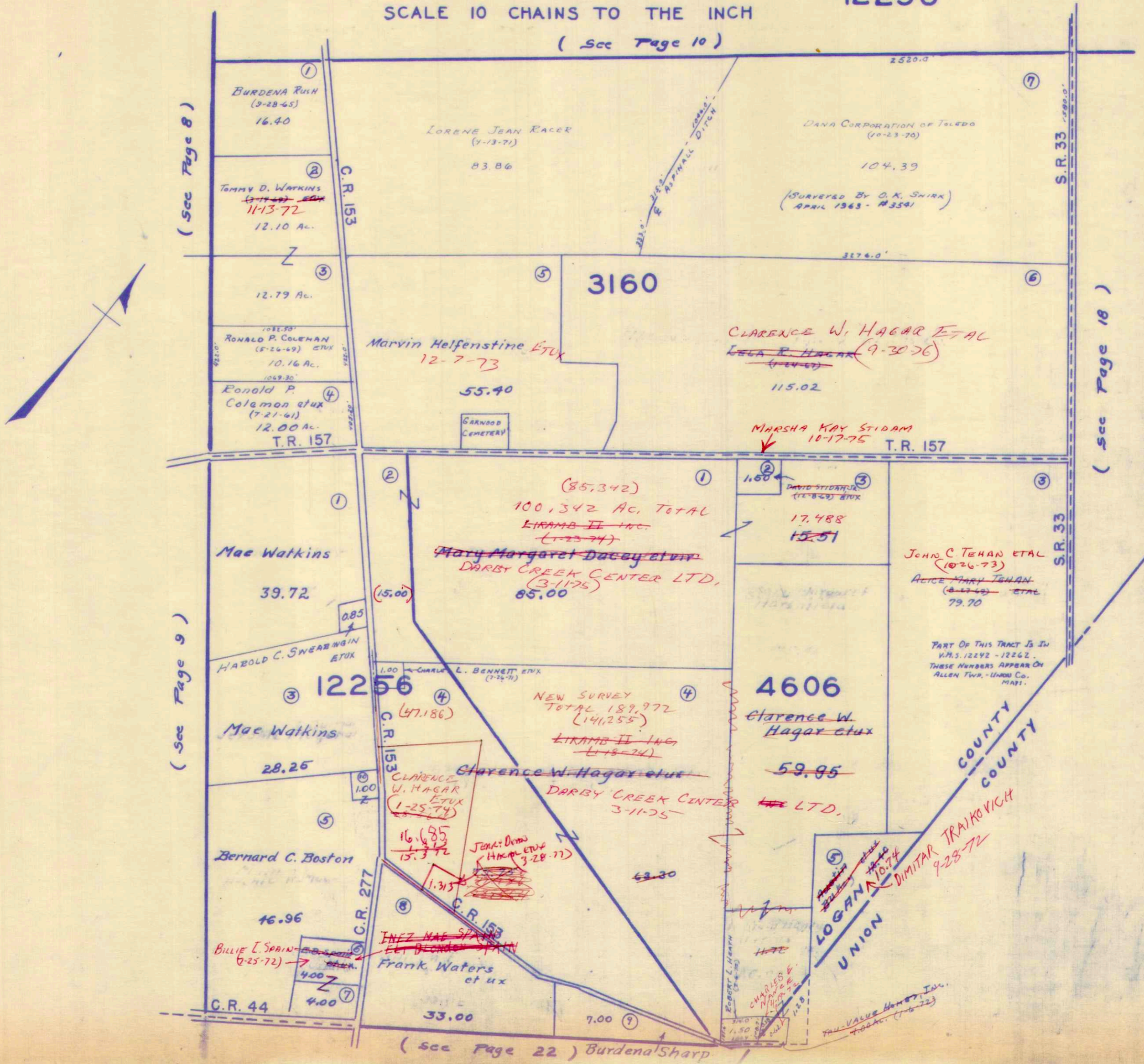


4.40
 1.50
 4.90
 1.41
 3.49

SURVEY OR SECTION	SUB. NO.	NO. ACRES	GRANTOR	GRANTEE	ACRES TRANS'FRD	TRANS.	DATE OF TRANSFER	DEED		LOT NO.	SIZE		REMARKS
								VOL.	PAGE		FRONT	DEPTH	
3160	7	83.86	DAISY D. ASPINALL (DEC'D)	LORENE JEAN RACER	83.86	✓	4-13-71	334	604-605				
12256	4	16.15	CLARENCE W. HAGAR ETUX	CHARLES L. BENNETT ETUX	1.00	✓	7-26-71	336	226-227				
4606	3		CLARENCE W. HAGAR ETUX	TRW-VALW HOMES	0.38	✓	1-6-72	338	498-499				ZANE
4606			TRW VALW HOMES INC.	CHARLES E. NANCE ETUX.	0.38	✓	4-19-72	339	966-969				ZANE
		4.4	ELI BLONDON SPAIN (DEC'D)	INEZ MAE SPAIN	4.4	✓	6-26-72	341	195-196				
12256	6,7	4.00 + 4.00	INEZ MAE SPAIN	BILLIE L. SPAIN	4.00 + 4.00	✓	7-25-72	341	755				
4606		12.40	AUSTIN BUREY ETUX	DIMITAR TRAIKOVICH	12.40	✓	9-28-72	343	115-116				
3160	2,3	12.10, 12.79	TOMMY D. WATKINS ETUX	MARRY I. HARRIMAN	12.10, 12.79	✓	11-18-72	343	766				
3160	2,3	12.10, 12.79	MARRY I. HARRIMAN	TOMMY D. WATKINS	12.10, 12.79	✓	11-18-72	343	770				
12256, 4606	3	79.70	ALICE MARY TEHAN ETAL (MARY MARGARET TEHAN - DEC'D)	JOHN C. TEHAN ETAL (KATHLEEN T. BIGGEL)	79.70	✓	10-26-73	349	885-889				79.70 - ZANE - LOGAN 20.30 - ALLEN - UNION.
3160	5	55.40	MARVIN HELFENSTINE	MARY I. HARRY HARRIMAN	55.40	✓	12-7-73	350	460				
3160	5	55.40	MARRY HARRIMAN	MARVIN HELFENSTINE ETUX	55.40	✓	12-7-73	350	461				
12256	4	75.75, 11.72	CLARENCE W. HAGAR ETUX	LIRAMB II, INC.	189.972	✓	1-18-74	350	973-976				NEW SURVEY
4606	1,2	59.38	MARY MARGARET HARSHFIELD DACEY ETUX	LIRAMB II INC.	100.342	✓	1-23-74	351	45-48				NEW SURVEY
12256	3	151.00, 15.51			17.488	✓							
12256	4	16.685	CLARENCE W. HAGAR ETUX	JAMES C. DODGE	16.685	✓	1-25-74	351	53-54				NEW SURVEY
12256	4	16.685	JAMES C. DODGE ETUX	CLARENCE W. HAGAR ETUX	16.685	✓	1-25-74	351	55-56				
12256	4	189.972	LIRAMB II, INC.	DARBY CREEK CENTER, LTD.	189.972	✓	3-11-75	357	447-450				
4606	2	100.342	"	"	100.342	✓	3-11-75	357	451-454				
4606	2	17.488	"	"	17.488	✓							
4606		1.50	DAVID STIDHAM, JR.	MARSHA KAY STIDAM	1.50	✓	10-17-75	360	668				
4606		115.02	LELA R. HAGAR DEC'D	CLARENCE W. HAGAR ETAL	115.02	✓	9-30-76	366	797-798				
12256		16.685	CLARENCE W. HAGAR ETUX	JERRY DEAN HAGAR ETUX	1.313	✗	3-28-77	369	528-529				NEW SURVEY

ZANE TOWNSHIP
 VIRGINIA MILITARY SURVEYS 3160
 4606
 12256

SCALE 10 CHAINS TO THE INCH
 (See Page 10)

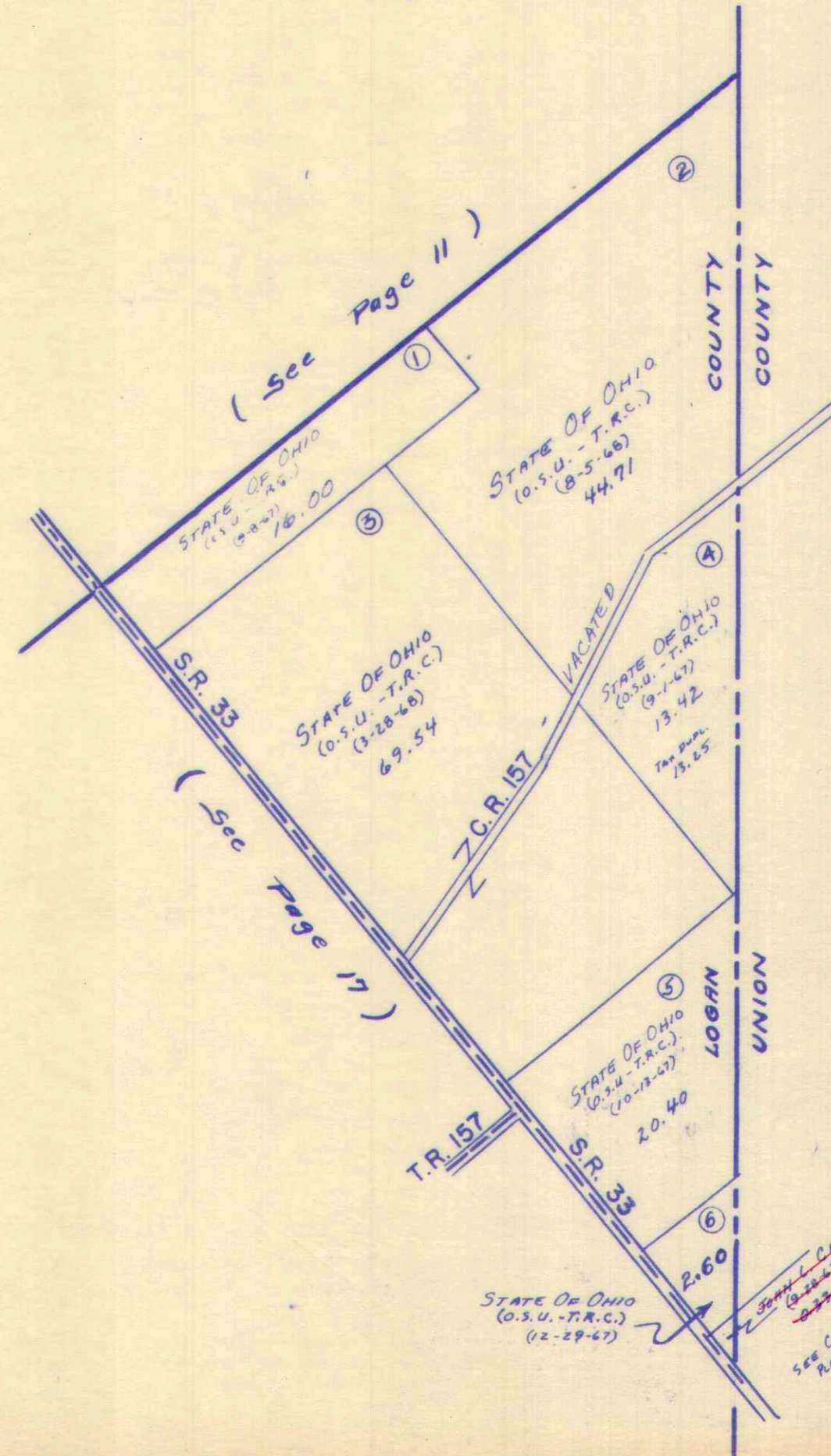


CARTER PRG.

SURVEY OR SECTION	SUB. NO.	NO. ACRES	GRANTOR	GRANTEE	ACRES TRANS'FRD	TRANS.	DATE OF TRANSFER	DEED		LOT NO.	SIZE		REMARKS
								VOL.	PAGE		FRONT	DEPTH	
4933		0.37	JOHN LEE CARON ETUX	FIFTH THIRD BANK - CINCINNATI, OHIO	0.37	✓	10-21-74	355	900				
4933		0.37	JOHN LEE CARON ETUX	FIFTH THIRD BANK, TRUSTEE, -CINCINNATI, OHIO	0.37	✓	10-21-74	355	902 903 905				

ZANE TOWNSHIP
VIRGINIA MILITARY SURVEY 4933

SCALE 10 CHAINS TO THE INCH



(See Page 11)

(See Page 17)

FIFTH THIRD BANK TRUSTEE
CINCINNATI, OHIO
10/21/74

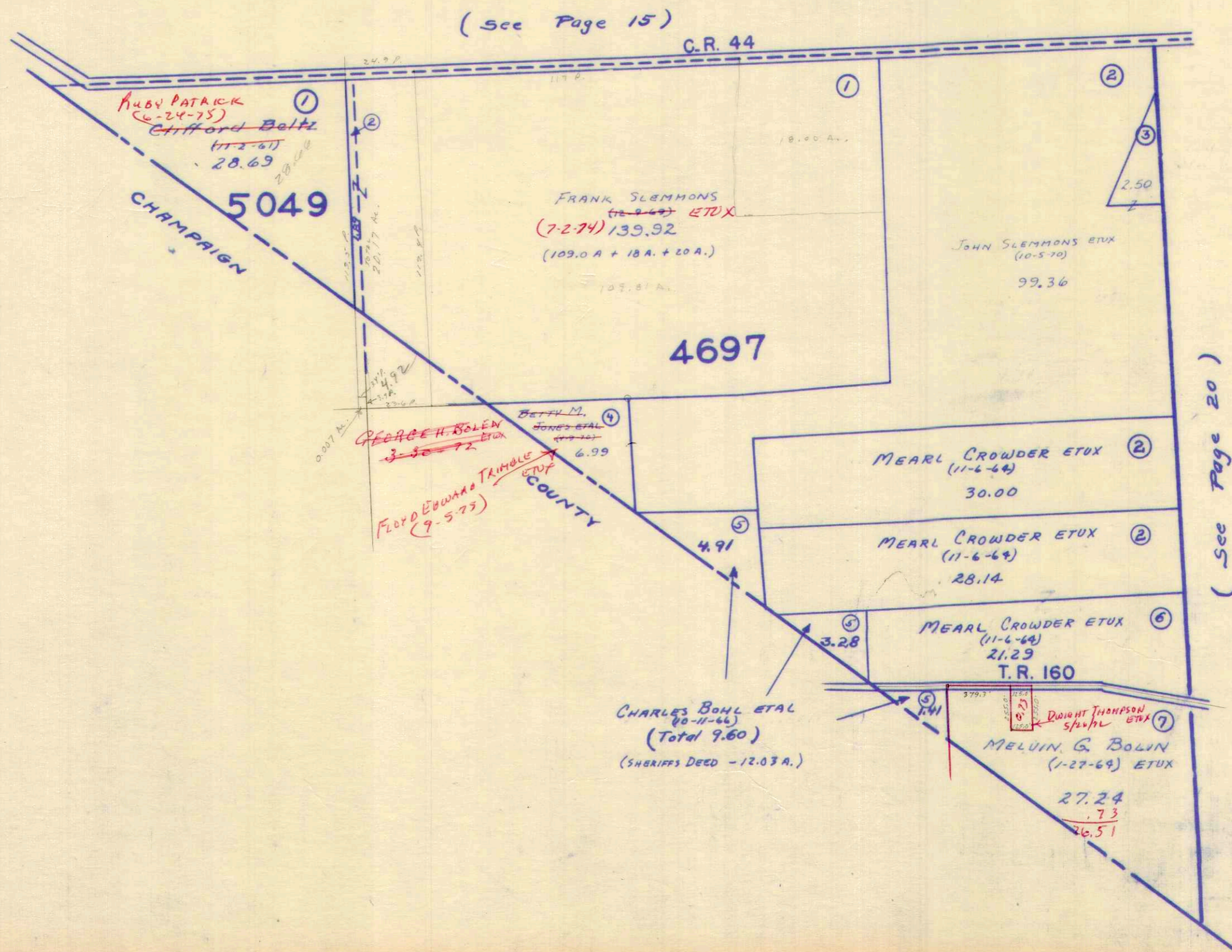
John L. CARON
(9-22-67) - ETUX
0.37 AC. 0.37 AC.
See County Line Survey - 1876
Plat Book D, Page 42
Survey Index No. 194

SURVEY OR SECTION	SUB. NO.	NO. ACRES	GRANTOR	GRANTEE	ACRES TRANS'FRD	TRANS.	DATE OF TRANSFER	DEED		LOT NO.	SIZE		REMARKS
								VOL.	PAGE		FRONT	DEPTH	
4697	4	6.99	BETTY M. JONES	GEORGE H. BOLIN ETUX	6.99	✓	3-30-72	339	614-617				
4697	7	27.24	MELVIN G. BOLIN ETUX	DWIGHT THOMPSON ETUX	0.73	✓	5-26-72	340	603-604		125.0'	255.0'	NEW SURVEY
4697	1	139.92	FRANK M. SLEMMONS 1/2 INT.	SHARON L. SLEMMONS	139.92	✓	7-2-74	353	875-				
5049	2	1.89			1.89	✓		353	878-				
5049		28.69	CLIFFORD BELTZ (DECD)	RUBY PATRICK	28.69	✓	6-24-75	359	228				DEED 28.69 AC. ZANEWA CO. CO.
4697		6.99	GEORGE H. BOLIN ETUX	FLOYD EDWARD TRIMBLE ETUX	6.99	✓	9-5-75	360	72-74				DEED 58.77 AC. WARDEN CO. CO. DEED 7.146 IN LO. CO.

ZANE TOWNSHIP
VIRGINIA MILITARY SURVEYS

4697
5049

SCALE 10 CHAINS TO THE INCH



CARTER PRG.

SURVEY OR SECTION	SUB. NO.	NO. ACRES	GRANTOR	GRANTEE	ACRES TRANS'FRD	TRANS.	DATE OF TRANSFER	DEED		LOT NO.	SIZE		REMARKS
								VOL.	PAGE		FRONT	DEPTH	

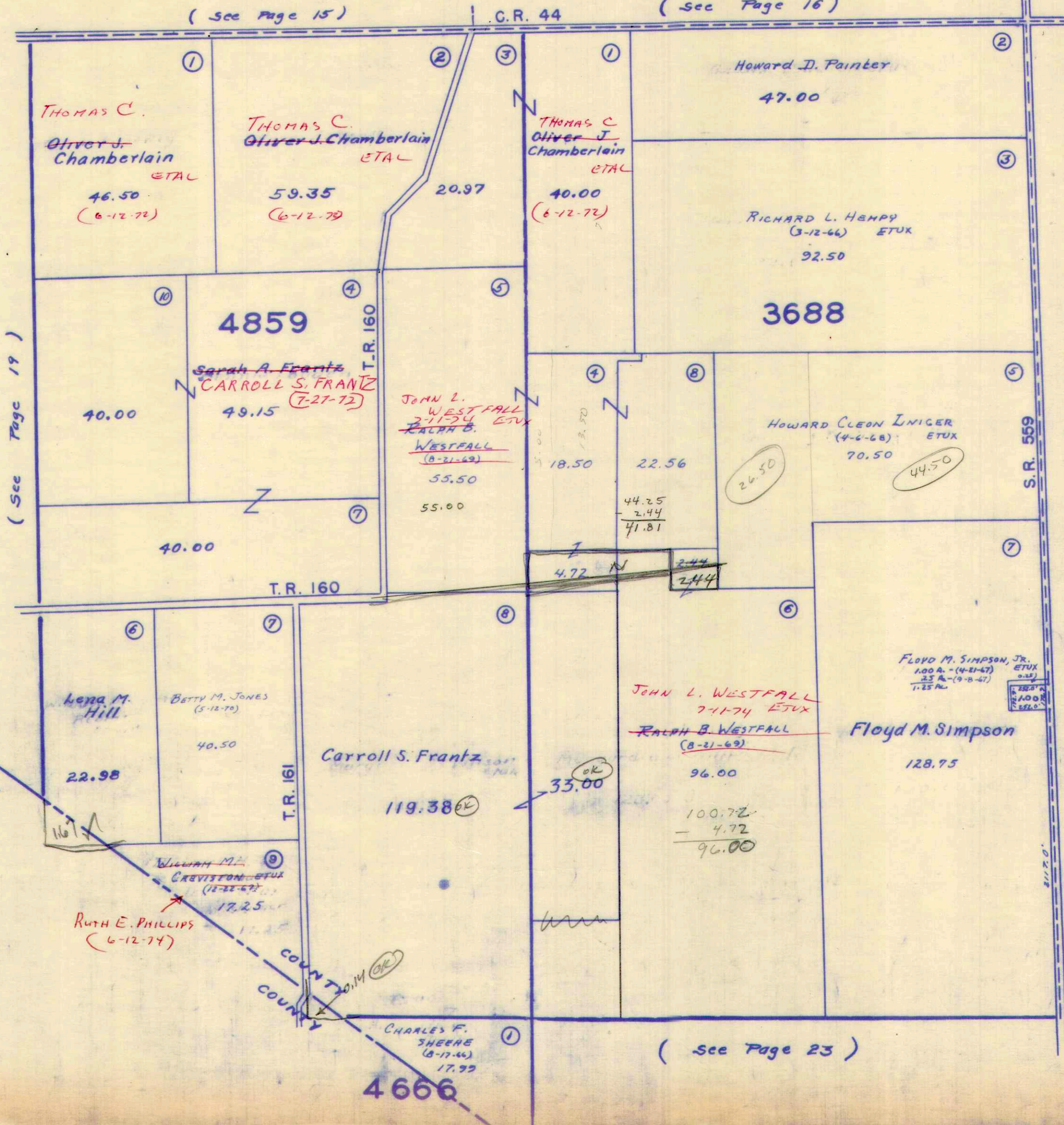
4859-3688	1-2-3 1	46.50 + 59.35 + 20.97 + 40.00 129.15	O. J. CHAMBERLAIN DEED SARAH A. FRANTZ Deed	THOMAS C. CHAMBERLAIN ETAL CARROLL S. FRANTZ	46.50 + 59.35 + 20.97 + 40.00 129.15	✓	6-12-72	340	903- 906				
4859-4666	9	17.25	WILLIAM M. CREVISTON ETUX	RUTH E. PHILLIPS	17.25	✓	6-12-74	353	461- 462				
4859-3688	5, 4, 8 6	4.72 96.80 2.44 22.58 18.56	RALPH B. WESTFALL	JOHN L. WESTFALL ETUX	41.00 + 72.24 55.00 12.56 78.50	✓	7-11-74	353	935- 978				

ZANE TOWNSHIP
 VIRGINIA MILITARY SURVEYS

3688
 4666
 4859

SCALE 10 CHAINS TO THE INCH
 (See Page 15)

(See Page 16)



(See Page 19)

(See Page 21)

(See Page 23)

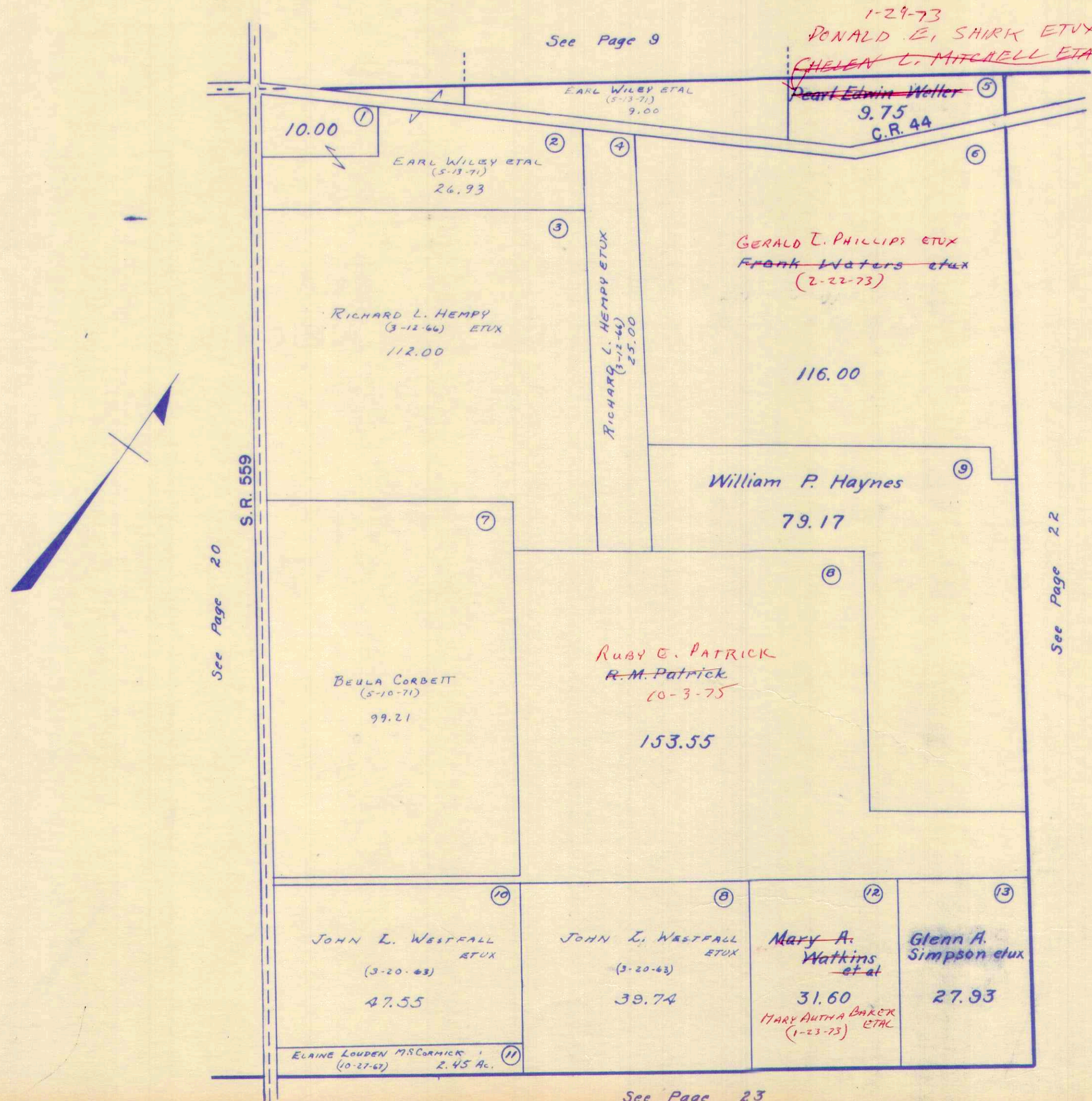
LOGAN
 CHAMPAIGN

18.50 } T.D.
 22.56 }
 41.06 }
 55.50 }
 96.56 }

SURVEY OR SECTION	SUB. NO.	NO. ACRES	GRANTOR	GRANTEE	ACRES TRANS'FRD	TRANS.	DATE OF TRANSFER	DEED		LOT NO.	SIZE		REMARKS
								VOL.	PAGE		FRONT	DEPTH	
479	7	99.21	Paul W. Corbett	Bauld Corbett Etal	99.21	✓	5-10-71	334	963-969				Zone
479	7	99.21	Bauld Corbett Etal	Bauld Corbett	99.21	✓	5-10-71	334	965-969				"
479	2	26.93	Lena M. Wiley (Dec'd)	Earl Wiley Etal	26.93	✓	5-13-71	335	64-67				"
479	1	10.00	Lena M. Wiley (Dec'd)	Earl Wiley Etal	10.00	✓	5-13-71	335	64-67				"
479	2	9.00	Lena M. Wiley (Dec'd)	Earl Wiley Etal	9.00	✓	5-13-71	335	64-67				"
479	5	9.75	PEARL E. WELLER DEC'D	HELEN L. MITCHELL ETAL	9.75	✓	1-8-73	344	662-665				
479	12	31.60	MARY A. WATKIN ETAL	MARY AUTHA BAKER ETAL	31.60	✓	1-23-73	344	916-920				
479	5	9.75	HELEN L. MITCHELL ETAL	DONALD E. SHIRK ETUX	9.75	✓	1-29-73	344	981-984				
479	6	116.00	FRANK WATERS ETUX	GERALD L. PHILLIPS ETUX	116.00	✓	2-22-73	345	336-338				
479		153.55	RAY H.C. KINLEY PATRICK (Dec'd)	RUBY E. PATRICK ETAL	153.55	✓	10-3-75	360	496-499				
479		153.55	DORIS SMITH ETAL	RUBY E. PATRICK	153.55	✓	10-3-75	360	500-503				
479		31.60	GLADYS W. EVANS (Dec'd)	1/2 Int. CHARLES O. EVANS	31.60	✗	8-18-77	372	155-158				

ZANE TOWNSHIP
 VIRGINIA MILITARY SURVEY 479

SCALE 10 CHAINS TO THE INCH



See Page 20

See Page 9

See Page 22

See Page 23

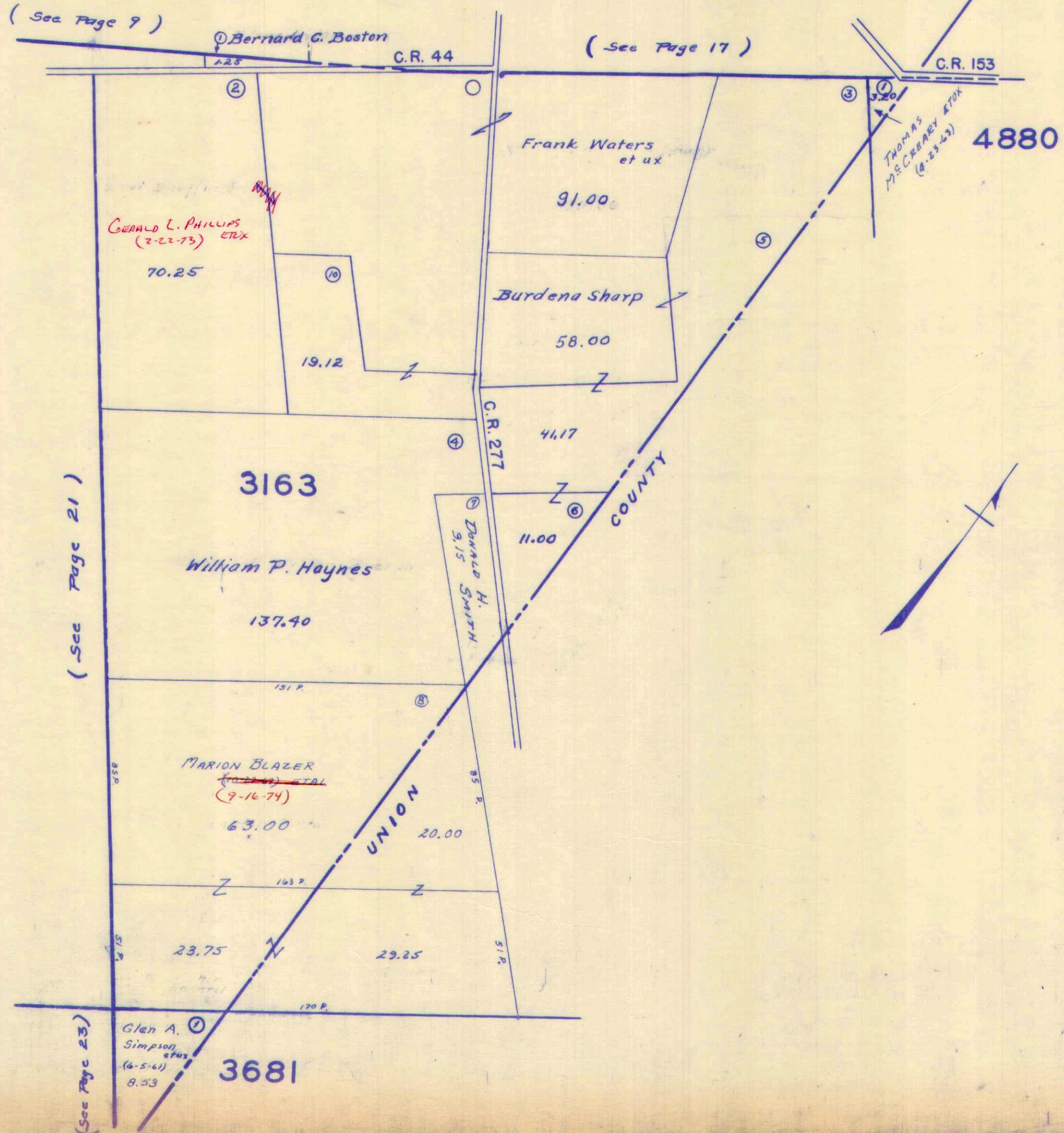
CARTER PRG.

SURVEY OR SECTION	SUB. NO.	NO. ACRES	GRANTOR	GRANTEE	ACRES TRANS'FRD	TRANS.	DATE OF TRANSFER	DEED		LOT NO.	SIZE		REMARKS
								VOL.	PAGE		FRONT	DEPTH	
3163	2	70.25	FRANK WATERS ETUX	GERALD L. PHILLIPS ETUX	70.25	✓	2-22-73	345	386 388				
3163		63.00 23.75	BEATRICE BLAZER (Deid)	MARION BLAZER	63.00 23.75	✓	9-16-74	355	266 268				

ZANE TOWNSHIP
 VIRGINIA MILITARY SURVEYS

3163
 3681
 4880

SCALE 10 CHAINS TO THE INCH

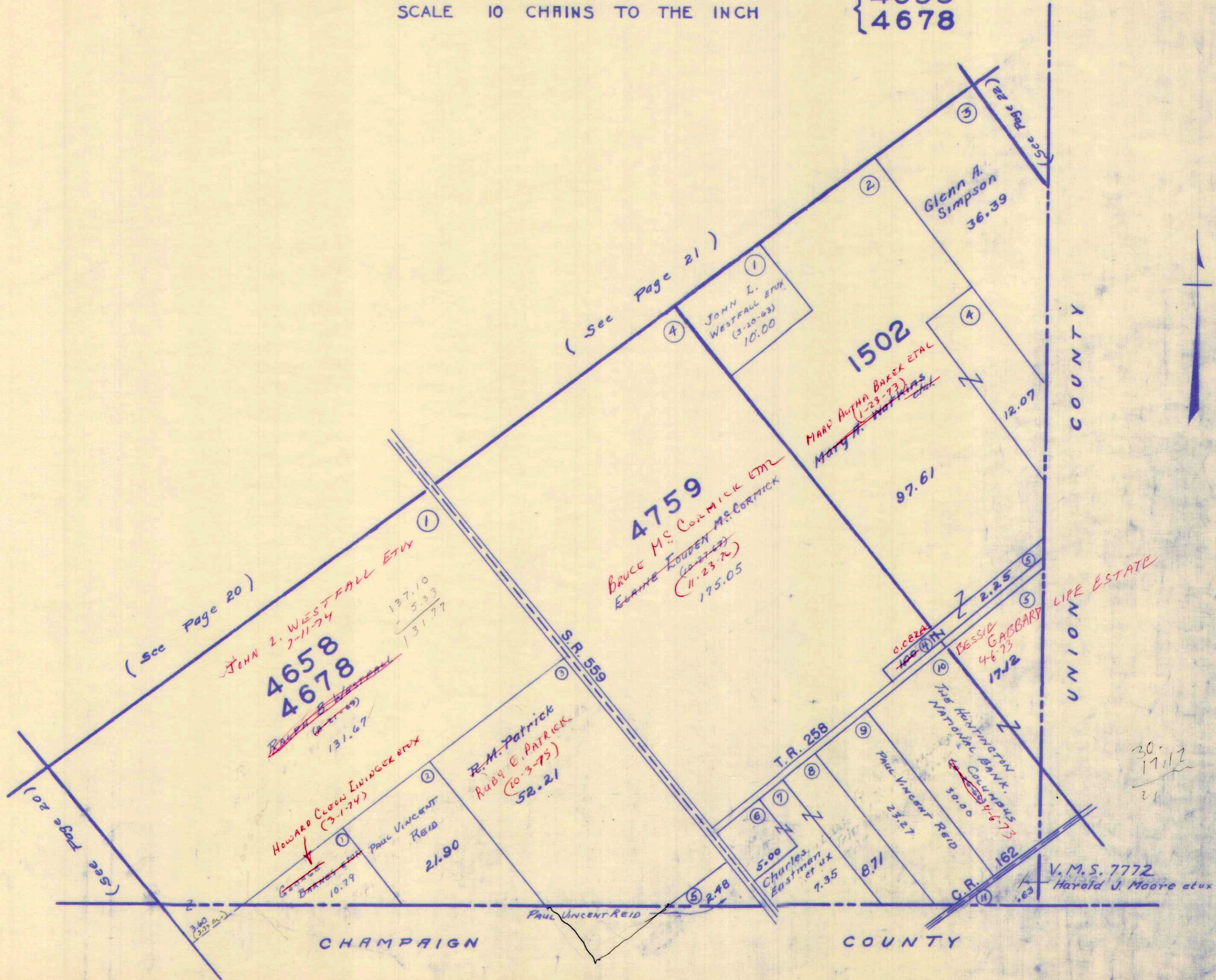


SURVEY OR SECTION	SUB. NO.	NO. ACRES	GRANTOR	GRANTEE	ACRES TRANS'FRD	TRANS.	DATE OF TRANSFER	DEED		LOT NO.	SIZE		REMARKS
								VOL.	PAGE		FRONT	DEPTH	
1502 4759		00042.25 9761+1207 17.12 30.00	MARY A. WATKINS (Dec'd)	MARY AUTHA BAKER ETAL	SAME	✓	1-23-73	344	916- 920				
4658 - 4676 4658-8 4678 4658 4678 4658 4678	10, 5 1 1	10.79 131.67	HUNTINGTON NATIONAL BANK GEORGE BARNES ETUX RALPH B. WESTFALL	BESSIE GABBARD (LIFE ESTATE) HOWARD CLEON LININGER ETUX JOHN L. WESTFALL ETUX	17.12 30.00 10.79 131.67	✓ ✓ ✓	4-6-73 3-1-74 7-11-74	346 351 353	65- 70 521-524 925- 928				
4759 1502 4759		175.05 0.002+2.25 +9761+1207	RAY M.S. KINLEY PATRICK (Dec'd) DORIS SMITH ETAL ELAINE L. M.S. CORMICK 1/2 INT. GLADYS W. EVANS (Dec'd)	RUBY E. PATRICK ETAL RUBY E. PATRICK BRUCE M.S. CORMICK CHARLES O. EVANS	52.21 52.21 175.05 0.002+2.25 +9761+1207	✓ ✓ ✗ ✗	10-3-75 10-3-75 11-23-76 8-18-77	360 360 367 372	496- 499 500- 503 856- 857 155- 158				

ZANE TOWNSHIP
VIRGINIA MILITARY SURVEYS

1502
4759
{ 4658
4678

SCALE 10 CHAINS TO THE INCH



CARTER PRG.

SURVEY OR SECTION	SUB. NO.	NO. ACRES	GRANTOR	GRANTEE	ACRES TRANS'FRD	TRANS.	DATE OF TRANSFER	DEED		LOT NO.	SIZE		REMARKS
								VOL.	PAGE		FRONT	DEPTH	
3155			Alva O Long ETUX	Elsie Riley		✓	5-13-71	335	27				Middleburg
3155			MARVIN P. FISCHER ETUX	MAX L. ANTRIM ETUX		✓	10-20-71	337	464-465	63			MIDDLEBURG
3155		0.40	JOHN C. LOSEY ETUX	A. RUDD M ^c . ALLISTER ETUX	0.40	✓	3-23-72	339	500-503				
3155		0.40	A. RUDD M ^c . ALLISTER ETUX	JOHN R. HENRY ETUX	0.40	✓	3-23-72	339	504-505				
			PEARL CHRISTINE MORRISON	JOHN F. CRABTREE ETUX		✓	3-22-72	340	516-517				
			FRANCIS GANSON ETUX	DAVID C. SAMPSON		✓	6-23-72	341	182-183				
			CLARENCE E. FLETCHER ETUX	PAUL F. WILGUS ETUX		✓	8-10-72	342	256-257				MIDDLEBURG
			JOHN C. MCCOMB	RICHARD DIXON ETUX		✓	8-30-72	342	258-259				
			JOHN C. MCCOMB	ROBERT W. SAYLOR ETUX		✓	10-3-72	343	195-198				
			JUNE E. HEATH HAAS ETUX	MICHAEL L. WILSON		✓	3-1-73	345	474-475				8' S.E. END OF 52.
			EDGEL KISE (DECD)	VIRGINIA KISE		✓	4-24-73	346	431	10 Pt.	22.0'	132.0'	N. SIDE.
3155	16	15.46	ROBERT W. DEARD ^Y ETUX	RONNIE J. WELLS ETUX	3.85	✓	6-25-73	347	696-697				NEW SURVEY
			PAUL F. SPAIN ETUX	DOUGLAS A. NORVIEL ETAL		✓	7-9-73	347	899-910	6			
			MARION LAVON LOWE	MAX L. ANTRIM ETUX		✓	7-19-73	348	912	64			
			PEARL OSBORN ETUX	LEE E. OSBORN ETAL		✓	8-3-73	348	445-446	85, 66, 96, 101, 102			
			DAVID C. SAMPSON ETUX	JOHN F. CRABTREE ETUX		✓	8-6-73	348	446-478	77, 98, 99, 100			
			PAULA A. LOWMAN ETUX	DONALD E. SHIRK ETUX		✓	8-14-73	348	479	70, 71			
			DONALD E. SHIRK ETUX	ALLEN B. SHIRK		✓	8-14-73	348	662	1-2			
			LORETTA M. LOWE	MAX L. ANTRIM ETUX		✓	11-9-73	350	663-664	1-2			QUIT CLAIM
			CLARENCE E. FLETCHER ETUX	PAUL F. WILGUS ETUX		✓	4-12-74	352	107-247	64			
			MAX L. ANTRIM ETUX	ROBERT M. ADAMS ETUX		✓	7-12-74	354	248-18-	21, 72, 73, 74, 75			
			IRMA L. HEATH	BURTON HEATH ETUX		✓	7-22-74	354	19-216-	63-64			
			RALPH E. HARDMAN ETUX	JAMES C. DODGE ETUX		✓	8-21-74	354	217-743-	79, 80			
			JAMES C. DODGE ETUX	RALPH E. HARDMAN		✓	8-21-74	354	744-745-	Pt 29, 30, 32, Pt 33			
			JOHN D. ZEDERER ETUX	JAMES R. LONG ETUX		✓	3-24-75	357	746-588-	7			
			JAMES R. LONG ETUX	LOWELL E. LEVAN ETAL		✓	4-1-75	357	589-767-	9			
			JOHN F. CRABTREE ETUX	DAVID C. SAMPSON ETUX		✓	5-12-75	358	768-340	9			
			DAVID C. SAMPSON ETUX	JOHN F. CRABTREE ETUX		✓	5-12-75	358	341	70-71			MIDDLEBURG
			LORA BAENNER	JEFFREY L. HAYNES ETUX		✓	7-2-75	359	127	23-24 N ¹ / ₂			MIDDLEBURG
		3.85	RONALD J. WELLS ETUX	HAROLD E. ELLIOTT ETUX	3.85	✓	9-6-75	360	254-255	36			
			JOHN W. RICHARDS ETAL	STEPHEN M. FOREMAN ETAL		✓	11-24-75	361	163-164	34			S.E. 1/2 OF 33
			ROY SMITH ETUX	SALLEY ELIZABETH HAYNES		✓	1-12-76	361	812	Pt. 33			
			DAVID C. SAMPSON ETUX	L. DALE WATKINS ETUX		✓	2-27-76	362	325-384	35			
		0.48	JOHN R. HENRY ETUX	JAMES C. DODGE ETUX	0.48	✗	4-27-76	363	295-297	22, 70, 71			
		0.48	JAMES C. DODGE ETUX	JOHN R. HENRY ETUX	0.48	✗	4-27-76	363	298-300				
			BURTON HEATH ETUX	DOUGLAS D. WATKINS ETAL		✗	5-31-77	370	599-600				E. 1/2 OF 13, 14, E. 1/2 15
			RALPH E. HARDMAN ETUX	DONALD R. HARDMAN		✗	7-15-77	371	537-538	7			

ZANE TOWNSHIP
 VIRGINIA MILITARY SURVEY 3155

MIDDLEBURG

SCALE 200 FEET TO THE INCH

(See Page 5)

(See Page 6)

V.M.S. 3753

T.R. 29

V.M.S. 3154

V.M.S. 3680

V.M.S. 3155

LARRY J. NORVIEL ETUX
 (5-2-66)


John C. Losey

ROBERT W. DEARDURFF 9-16-75
 HAROLD E. ELLIOTT ETUX
 RONNIE J. WELLS ETUX 6-25-73
 3.85

2.45 ?

.50

3.51



(See Page 8)

JOHN R. HENRY ETUX
 (4-27-76)

TIM W. BAKER
 (2-18-78)

WATER STREET

WESTERN STREET

URBANA STREET

C.R. 153

COLUMBUS STREET

NORTH STREET

GREEN STREET

C.R. 152

S.R. 287 GREEN

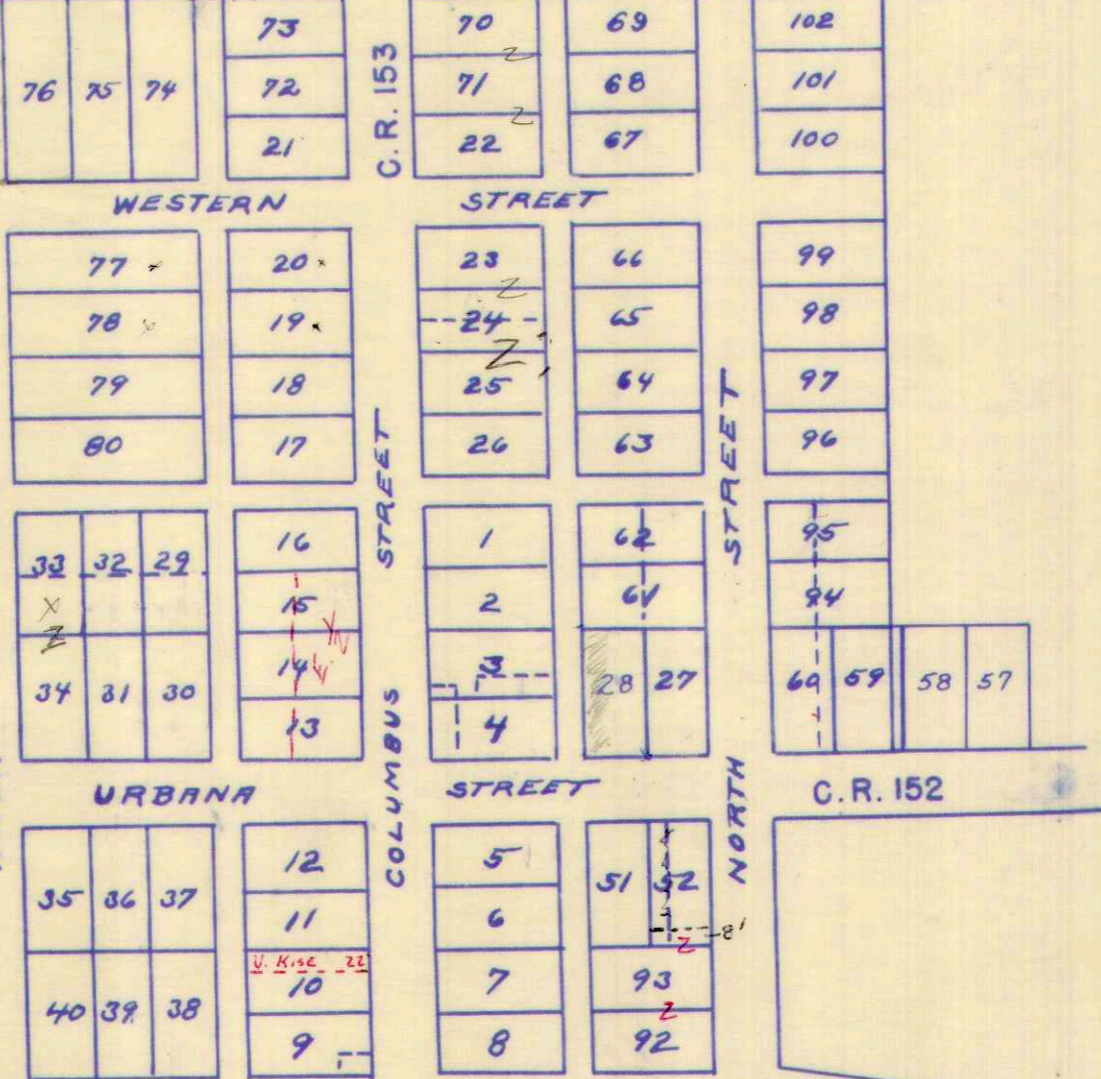
STREET S.R. 287

V.M.S. 3680

V.M.S. 3155

(See Page 25)

(See Page 26)



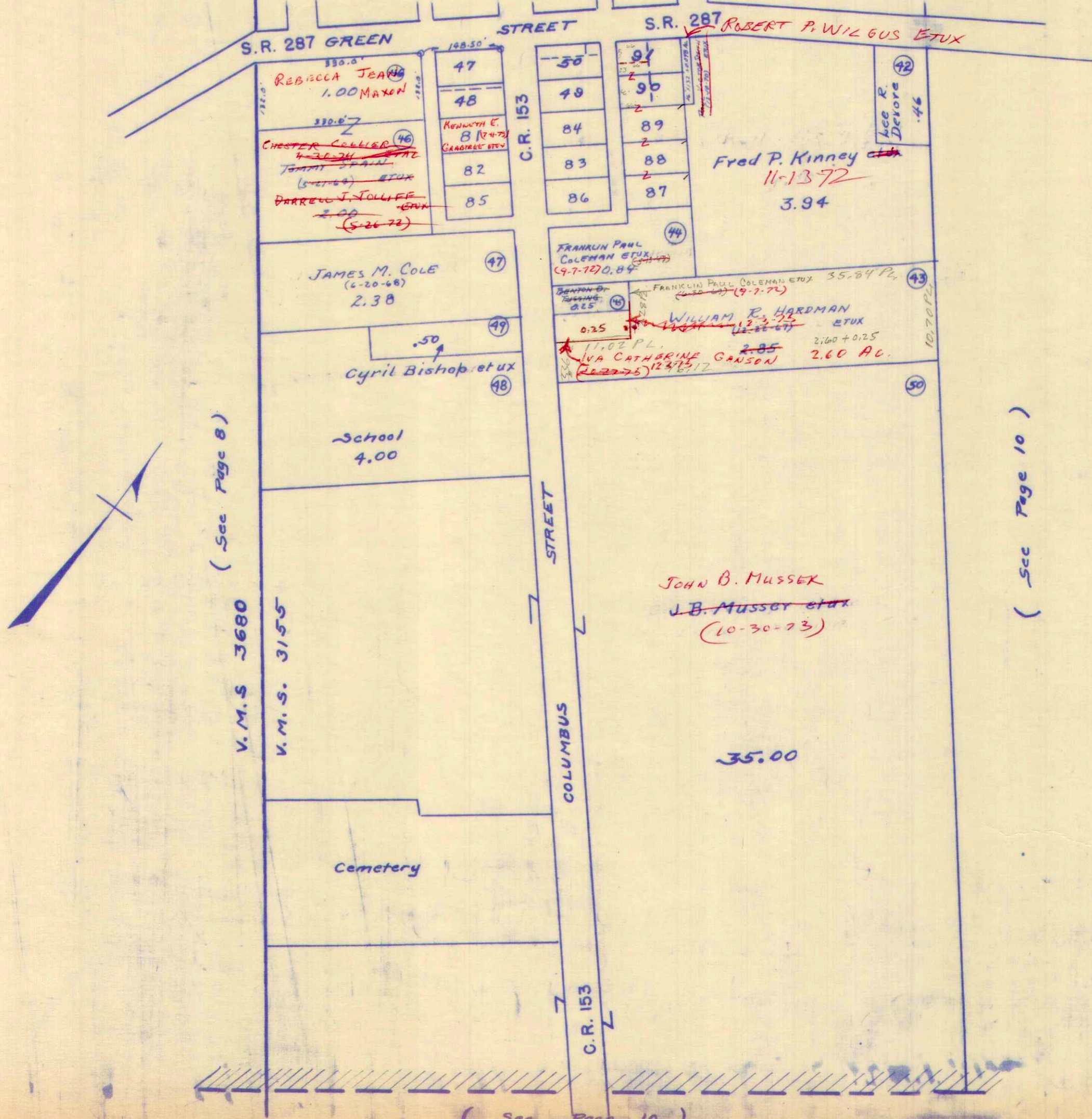
CARTER PRG.

SURVEY OR SECTION	SUB. NO.	NO. ACRES	GRANTOR	GRANTEE	ACRES TRANS'FRD	TRANS.	DATE OF TRANSFER	DEED		LOT NO.	SIZE		REMARKS
								VOL.	PAGE		FRONT	DEPTH	
			TERRY EDWARD POLING ETUX	DAVID CLIFTON SAMPSON ETUX	TR. 1	✓	4-6-72	339	749-750	87-88-89			Middleburg
			TERRY EDWARD POLING ETUX	DAVID CLIFTON SAMPSON ETUX	TR. 2	✓	4-6-72	339	749-750	25 OFFESIDE	E.S. 1/2	No 91.	
3155	44-45	0.84	TOMMY SPAIN ETUX	DARRELL J. JOLLIFF ETUX	2.00	✓	5-26-72	340	613-614	PT LOT 48			
3155		0.25	FRANKLIN PAUL COLEMAN ETUX	FRANKLIN PAUL COLEMAN ETUX	1.00	✓	9-7-72	342	734-736				
3155		3.94	RUTH HAZEL KINNEY DEC'D	FRED P. KINNEY	3.94	✓	11-13-72	343	781-782				
3155		1.048	PAUL VICTOR SMITH ETUX	ROBERT P. WILGUS ETUX	1.048	✓	6-29-73	347	757-758	E. 1/2 OF 90, 91			
3155	50	35.00	HAZEL S. MUSSEY (Dec'd)	JOHN P. MUSSEY	35.00	✓	10-20-73	349	929-930	S. PT. 48	60'	132'	NEW SURVEY
3155	46	1.00	DARRELL L. JOLLIFF ETUX	CHESTER COLLIER ETAL	1.00	✓	4-30-74	352	610				
3155	43	2.60	HAZEL NORVIEL (Dec'd)	KENNETH E. GRABTREE ETUX	2.60	✓	7-11-74	359	255-256	81			
3155		2.60	WILLIAM R. HARDMAN ETUX	IVA CATHERINE GANSON	2.60	✓	10-27-75	360	781-782				
3155		2.60	IVA CATHERINE GANSON	WILLIAM R. HARDMAN ETUX	2.60	✓	12-3-75	361	340-341				
3155		0.25	WILLIAM R. HARDMAN ETUX	IVA CATHERINE GANSON	0.25	✓	12-3-75	361	342-343				
3155		1.00	DAVID CLIFTON SAMPSON ETUX	WILLIAM R. HARDMAN ETUX	1.00	✓	11-26-76	367	889-890	87, 88, 89 PT. 90, PT. 91			
3155		2.00	Chester Collier etux (Sheriff's Sale)	Rebecca Jean Maxon	2.00	✗	4-11-77	369	750-753	48			Survey D.E.G. 29 April '74
							4-11-77	369	750-753	48			

ZANE TOWNSHIP
VIRGINIA MILITARY SURVEY 3155

MIDDLEBURG

(See Page 24) SCALE 200 FEET TO THE INCH



(See Page 8)

(See Page 10)

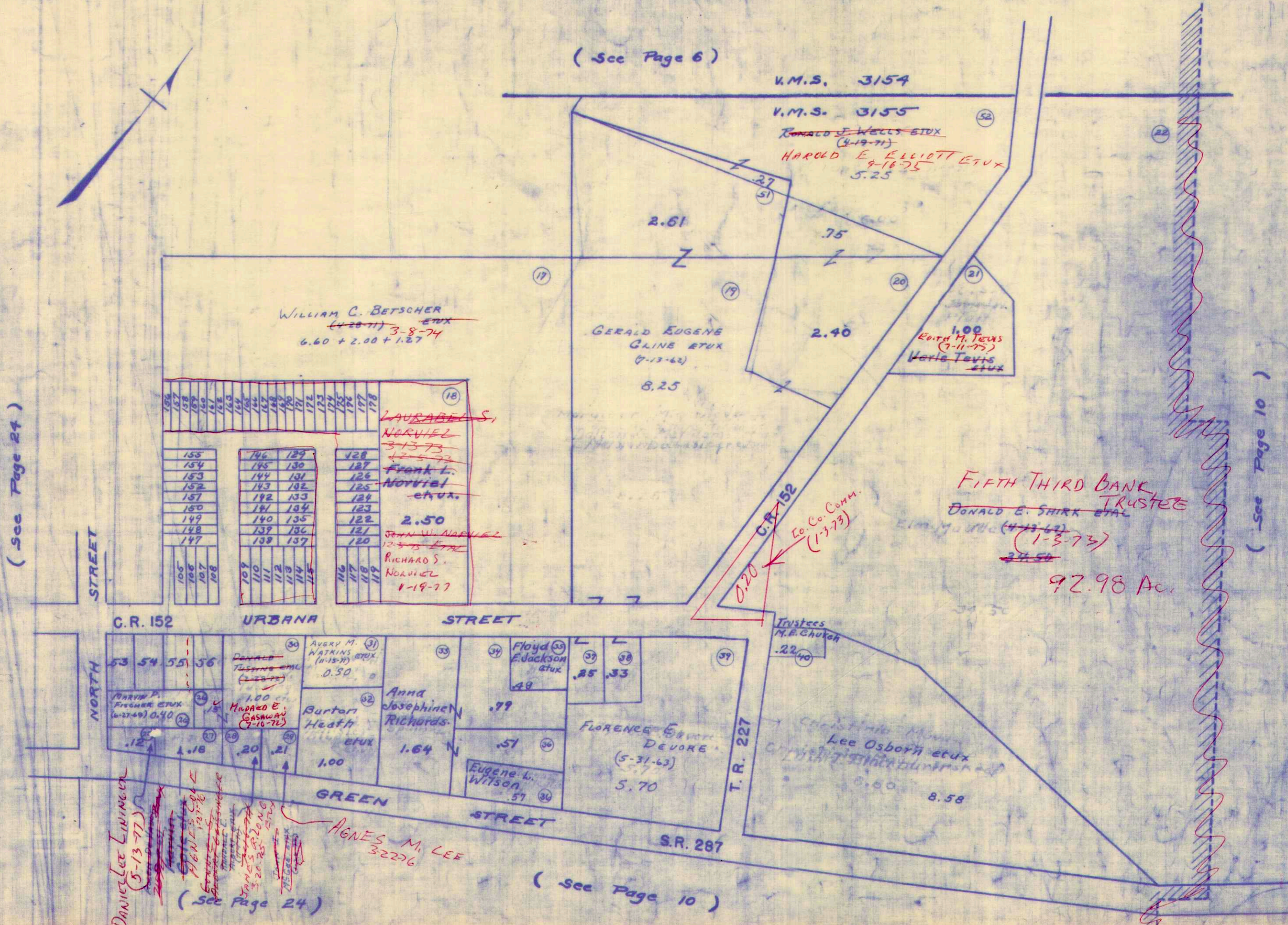
(See Page 10)

KRW

SURVEY OR SECTION	SUB. NO.	NO. ACRES	GRANTOR	GRANTEE	ACRES TRANS'FRD	TRANS.	DATE OF TRANSFER	DEED		LOT NO.	SIZE		REMARKS
								VOL.	PAGE		FRONT	DEPTH	
3155	30	0.21	DAISY D. ASPINALL (Dec'd)	LORENE JEAN RACER	0.21	✓	4-13-71	334	604-605			MIDDLEBURG.	
3155	52	5.25	CHARLES E. BENNETT ETUX	RONALD J. WELLS ETUX	5.25	✓	4-19-71	334	662-663			MIDDLEBURG.	
3155	17	0.27	FAY RILEY (Dec'd)	ELSIE RILEY	0.27	✓	4-26-71	334	776-777			MIDDLEBURG.	
3155	17	6.60	ELSIE RILEY, WIDOW	WILLIAM C. BETSCHER ETUX	6.60	✓	4-28-71	334	818-819			MIDDLEBURG.	
3155	28	2.00	Richard L. Albert & Mary Maxine Albert	Randall L. & Connie S. Albert	2.00	✓	11-1-71	337	621-622			Middleburg	
3155	29	.20	DORNA BELLE FISCHER ETUX	AVERY M. WATKINS ETUX	0.50	✓	11-15-71	337	861-862			"	
3155			Lorene Jean Racer	John I. McGee ETUX	0.21	✓	1-26-72	338	719-718			"	
3155			LEVI TUSSING DEC'D	DONALD TUSSING ETUX		✓	2-28-72	339	125-141	Lot 56 pt 55 - 541 ^{PT} . 109 + 115 INC. - 130-146 INC. Middleburg			
3155		1.00	DONALD TUSSING ADMN OF CHARLES TUSSING DEC'D	MILDRED E. GASAWAY	1.00	✓	7-10-72	341	467-470	56 Pt 55			
3155		.15	DONALD TUSSING (ADMIN OF CHARLES TUSSING DEC'D)	THOMAS D. GUY ETUX	.15	✓	7-10-72	341	471-472	109-115 INCL. 129-140 INCL.			
3155	22	34.50	DONALD E. SHIRK ETAL	THE BOARD OF COUNTY COMMISSIONERS OF L.O. CO. OHIO	0.20	✓	1-3-73	344	600-601			NEW SURVEY	
3155	22	34.30	DONALD E. SHIRK ETAL	TRUSTEES OF MIDDLEBURG UNITED METHODIST CHURCH	0.06	✓	1-3-73	344	602-603			NEW SURVEY	
3155	22	34.24	DONALD E. SHIRK ETAL	FIFTH THIRD BANK, TRUSTEE	92.98	✓	1-3-73	344	604-607			NEW SURVEY	
3155	18	2.50	FRANK Z. NORVIEL DEC'D	LAURABEL S. NORVIEL	2.50	✓	3-13-73	345	630-642	156, 157, 158, 159, 160, 161, 162, 163, 164, 165, 166, 167, 168, 169, 170, 171, 172, 173, 174			
3155	18	2.50	ROBERT G. NORVIEL ETAL	LAURABEL S. NORVIEL	2.50	✓	3-13-73	345	643	716-70-128			
3155	17	0.60	LAURABEL S. NORVIEL	JOHN W. NORVIEL ETAL	2.50	✓	12-5-73	350	438-441	116, 117, 118, 119, 120, 121, 122, 123, 124, 125, 165, 166, 167, 168, 169, 175, 178			
3155	17	2.00, 1.27	WILLIAM C. BETSCHER ETUX	MARY I. HARRIMAN	6.60	✓	11-23-73	350	444	126, 127, 128, 156, 157, 158, 159, 160, 161, 162, 163, 164, 179, 171, 172, 173, 174, 177			
3155	17	2.00, 1.27	MARY I. HARRIMAN	WILLIAM C. BETSCHER	2.00, 1.27	✓	12-6-73	350	444	156, 157, 158, 159, 160, 161, 162, 163, 164, 165, 166, 167, 168, 169, 170, 171, 172, 173, 174, 177			
3155		.12	ALLEN DEVAULT ETUX	MARILYN SCOTT	.12	✓	3-8-74	351	626-627				
3155		.12	MARILYN SCOTT	ALLEN DEVAULT ETUX	.12	✓	3-8-74	351	628-629				
3155		.20	RANDALL L. ALBERT	CONNIE S. ALBERT GEISSINGER	.20	✓	7-15-74	354	102-105				
3155		.20	CONNIE S. ALBERT GEISSINGER ETUX	JO ANN WATKINS ETAL	.20	✓	7-16-74	354	106-108				
3155		.20	WAYNE T. WATKINS ETAL	JAMES R. LONG ETUX	.20	✓	3-20-75	357	553				
3155		1.00	HERBERT LAVERLE TEUS (Dec'd)	EDITH M. TEUS	1.00	✓	3-20-75	357	554-555				
3155		5.25	RONALD J. WELLS ETUX	HAROLD E. ELLIOTT ETUX	5.25	✓	7-11-75	359	243-244			DEED SAYS 1.16 A.	
3155		.27	MYRVIN W. COLE DEC'D	AGNES COLE	.27	✓	9-16-75	360	254-255				
3155		0.18	JOHN I. MCGEE ETUX	AGNES M. LEE	0.18	✓	1-27-76	362	21				
3		0.21	FOSTER SCHRADER ETUX	DANNY DALE HOCKETT	0.21	✓	3-22-76	362	669-670				
3155		2.50	JOHN W. NORVIEL ETAL	RICHARD S. NORVIEL	2.50	✗	5-17-76	363	671-672	105, 106, 107, 150, 152, 154-155			
3155		2.50	DOUGLAS A. NORVIEL ETAL (O.C.)	JOHN W. NORVIEL ETAL	2.50	✗	1-19-77	368	607-608	108, 148, 148, 161, 153, 155			
3155		0.12	ALLEN DEVAULT ETUX	DANIEL LEE LININGER	0.12	✗	4-5-77	370	324-325	116 thru 128			

ZANE TOWNSHIP
 VIRGINIA MILITARY SURVEY 3155
 MIDDLEBURG

SCALE 200 FEET TO THE INCH



(See Page 24)

(See Page 10)

Daniel Lee Lininger
 (5-13-77)
 Henri Cole
 12-7-76
 James R. Long
 3-20-75
 Agnes M. Lee
 3-22-76
 (See Page 24)

(See Page 10)