

BELLEFONTAINE ADDITIONS AND ALLOTMENTS

WARD	LOT NO'S	NAME OF ADDITION	DATE	BOOK	VOL	PAGE	CITY PLAT BOOK PAGE	WARD	LOT NO'S	NAME OF ADDITION	DATE	BOOK	VOL	PAGE	CITY PLAT BOOK PAGE
		OUT LOTS						4	1723 - 1731	FOULK	1892	A	1	31	7
1	120 - 136	McCULLOUGH	1851	A	1	6	36,46	1	1732 - 1742	POWERS 3 RD.	1892	A	1	29	57
1	120 - 121	CANTWELL	1883	A	1	19	36	3	1743 - 1774	HOWENSTINES 2 ND.	1892	A	1	30	10,19,20
1	122 - 123	FOGARTY	1915	A	1	91	36	3	1775 - 1777	NELSONS	1893	A	1	32	8
		IN LOTS						4	1778 - 1812	NIVEN	1893	A	1	34	15
1-4	1 - 248	ORIGINAL PLAT	1822	A	1	2	26,27,37,38	2	1813 - 1847	McLAUGHLIN & McKEES	1892	A	1	30	49,51
4	249 - 262	WESTERN BELLEFONTAINE	1845	A	1	2	16	4	1848 - 1964	IRON CITY	1892	A	1	31	32,33
3	263 - 267	GARDNERS 1 ST.	1849	A	1	2	17	3	1965 - 1996	ANGEL	1892	A	1	32	4,5
4	268 - 311	SLICERS 1 ST.	1849	A	1	3	24,25	4	1997 - 1999	NIVENS CONTINUED	1893	A	1	34	15
2	312 - 316	NORTHERN STANTONS	1850	A	1	3	39	2	2000 - 2012	BRAND	1893	A	1	34	50
4	317 - 341	BEDOWS 1 ST.	1850	A	1	3	24	3	2013 - 2103	WOOLMAN - KNIGHT	1893	A	1	35	3
1	342 - 387	EASTERN BELLEFONTAINE	1850	A	1	8	47	3	2104 - 2111	McCOLLOCH - RAUSENBERGER - GAUSS	1893	A	1	35	10
3	388 - 434	AYLWORTH	1851	A	1	4	8	3	2112 - 2168	McCRACKEN - COOK	1894	A	1	36	10
3	435 - 446	POWELLS 1 ST.	1851	A	1	5	28	1	2169 - 2216	SPRING VALLEY	1894	A	1	36	36
1	447 - 565	McCOLLOCH	1851	A	1	6	46,47,36,37	4	2217 - 2230	CARTER - MOOTS	1894	A	1	37	34
1	487	RAIRDON	1864	A	1	9	37	3	2231 - 2328	J. E. McCRACKEN 2 ND.	1895	A	1	43	10,11
4	566 - 585	BEDOWS 2 ND.	1851	A	1	5	24,25	3	2329 - 2364	SUNNY SIDE	1895	A	1	44	19,20,21,29,30
3	586 - 588	GARDNERS 2 ND.	1852	A	1	8	17	3	2365 - 2375	POWELLS SUBDIVISION OF 5 TH.	1895	A	1	43	29
3	589 - 600	POWELLS 2 ND.	1852	A	1	7	28	4	2376 - 2402	LAWRENCES 3 RD.	1896	A	1	44	7
3	601 - 612	POWELLS 3 RD.	1854	A	1	7	28	2	2403 - 2421	FAIRVIEW	1899	A	1	45	42,43
4	613 - 619	TRANS DEPOT	1866	A	1	9	16	1	2422 - 2429	TEHAN	1900	A	1	46	35
2	620 - 656	STANTON 2 ND.	1866	A	1	10	39,49	2	2430 - 2467	IRVING PLACE	1900	A	1	47	40,41,53
2	657 - 717	EAST GROVE	1869	A	1	10	51	3	2468 - 2472	COLTON BROS.	1900	A	1	48	29
3	718 - 726	LAWRENCE 1 ST.	1870	A	1	11	9	2	2473 - 2482	HAMILTON BROS.	1902	A	1	49	55
3	727 - 732	RAMBO	1871	A	1	12	8	3	2483 - 2529	BEVIS PLACE	1903	A	1	50	9
3	733 - 741	GARDNERS 3 RD.	1871	A	1	11	17,18	1-4	2530 - 2543	SOUTH BELLEFONTAINE SUBDIVISION	1903	A	1	51	23
1	742 - 757	HOWENSTINE	1872	A	1	12	37	4	2544 - 2600	BELLEVILLE	1903	A	1	52	33
4	758 - 938	Mc BETH	1874	A	1	13	1,2,6,7	3	2601 - 2611	CHAR. H. ZEARING	1904	A	1	53	18
1	939 - 955	SLICERS 2 ND.	1874	A	1	14	47	1	2612 - 2626	BELLE - DEMEURE	1904	A	1	54	35,53
3	956 - 984	LAWRENCES 2 ND.	1877	A	1	14	9,18	4	2627 - 2682	IRON CITY HEIGHTS	1904	A	1	55	32
4	985 - 1002	CLARK - POWELL	1877	A	1	15	15,16	4	2683 - 2692	WRIGHTS SUBDIVISION OF LOT NO. 935	1904	A	1	53	7
1	1003 - 1023	POWERS 1 ST.	1878	A	1	15	57,58	2	2693 - 2702	HUBER	1904	A	1	52	48
4	1024 - 1034	STAATS 1 ST.	1882	A	1	16	15	3	2703 - 2890	COLUMBIA HEIGHTS	1906	A	1	56	21,22,29,30,31
2	1035 - 1058	STAATS 2 ND.	1882	A	1	16	41	4	2891 - 2905	WILSONS 2 ND.	1909	A	1	59	15
1	1059 - 1080	COOPER	1882	A	1	17	47	2	2906 - 2926	RICHESON	1912	A	1	95	42,43
4	1081 - 1095	GARVIN	1882	A	1	17	14,15	2	2927 - 2937	BRADEN'S ADDITION	1913	A	1	61	49
3	1096 - 1110	NEER'S	1882	A	1	18	9	3	2938 - 2939	H. N. THOMAS (SUBD. PT. LOTS 593-594)	1917	A	1	39	28
3	1111 - 1131	GARDNERS 4 TH.	1882	A	1	18	18	2	2940 - 2954	STANLEY	1917	A	1	41-42	40
1	1132 - 1136	COTTAGE	1882	A	1	19	37	2	2955 - 2960	HAMERS (SUBD. LOTS 1840, 1841, 1842)	1920	A	1	39	43,49
2	1137 - 1169	PALMER	1885	A	1	20	39,40	2	2961 - 3004	INDIAN PARK	1921	A	1	38	40,53
4	1170 - 1173	WILSON	1889	A	1	19	15	1	3005 - 3114	BELMONT	1921	A	1	40	45
2	1174 - 1226	BROWNS HIGHLAND	1891	A	1	21	60,61	4	3115 - 3122	WHITEHEAD (UNRECORDED)					
4	1227 - 1255	CARTERS SOUTH	1891	A	1	20	23	2	3123 - 3127	BRANDONS (SUBD. OF LOTS 622, 623)	1922	A	1	62-109	39
3	1256 - 1275	POWELLS 4 TH.	1891	A	1	21	28,29	4	3128 - 3508	CLARKS PARK	1924	A	1	120-121	32
4	1276 - 1303	McCUNE - CONWAY - GIBBONS	1891	A	1	25	7	1	3509 - 3516	GRANDI	1925	A	1	46	58
3	1304 - 1435	GARDNERS 5 TH.	1891	A	1	22	18,19,28,29	2	3517 - 3528	INDIAN PARK NO. 2	1937	A	1	125	53
4	1436 - 1439	ARNOLDS SUBDIVISION	1891	A	1	23	24	2	3529 - 3532	RITTER	1937	A	1	126	60
2	1440 - 1460	HUBBARD & NYDER	1891	A	1	23	43,44,55-B	2	3533 - 3544	INDIAN PARK NO. 3	1937	A	1	127	41,55
3	1461 - 1493	McCRACKEN	1892	A	1	24	11	2	3545 - 3564	INDIAN PARK NO. 4	1937	A	1	128	55
1	1494 - 1501	POWERS 2 ND.	1891	A	1	25	57		3565	(THIS NUMBER NOT USED)					
2	1502 - 1509	W. SCOTT	1892	A	1	26	50	2	3566 - 3570	FUNKS SUBDIVISION	1929	A	1	123	44,55-B
3	1510 - 1566	POWELLS 5 TH.	1892	A	1	26	28,29	2	3571 - 3617	INDIAN PARK NO. 5	1946	C	3	50	54,55
3	1567 - 1593	GARFIELD PLACE	1892	A	1	29	9	2	3618 - 3627	SPARKS	1950	C	3	69	67
3	1594 - 1598	KENNEDY	1892	A	1	27	17	1	3628 - 3635	KARUS	1951	C	3	72	46
4	1599 - 1645	WESTS - SOUTH BELLEFONTAINE	1892	A	1	27	23,24	4	3636 - 3700	LAKE HEIGHTS	1951	C	3	75	32-A,32-C
2	1646 - 1722	STANTON - CAMPBELL	1892	A	1	28	49	2	3701 - 3709	BROOKWOOD	1951	C	3	78	69

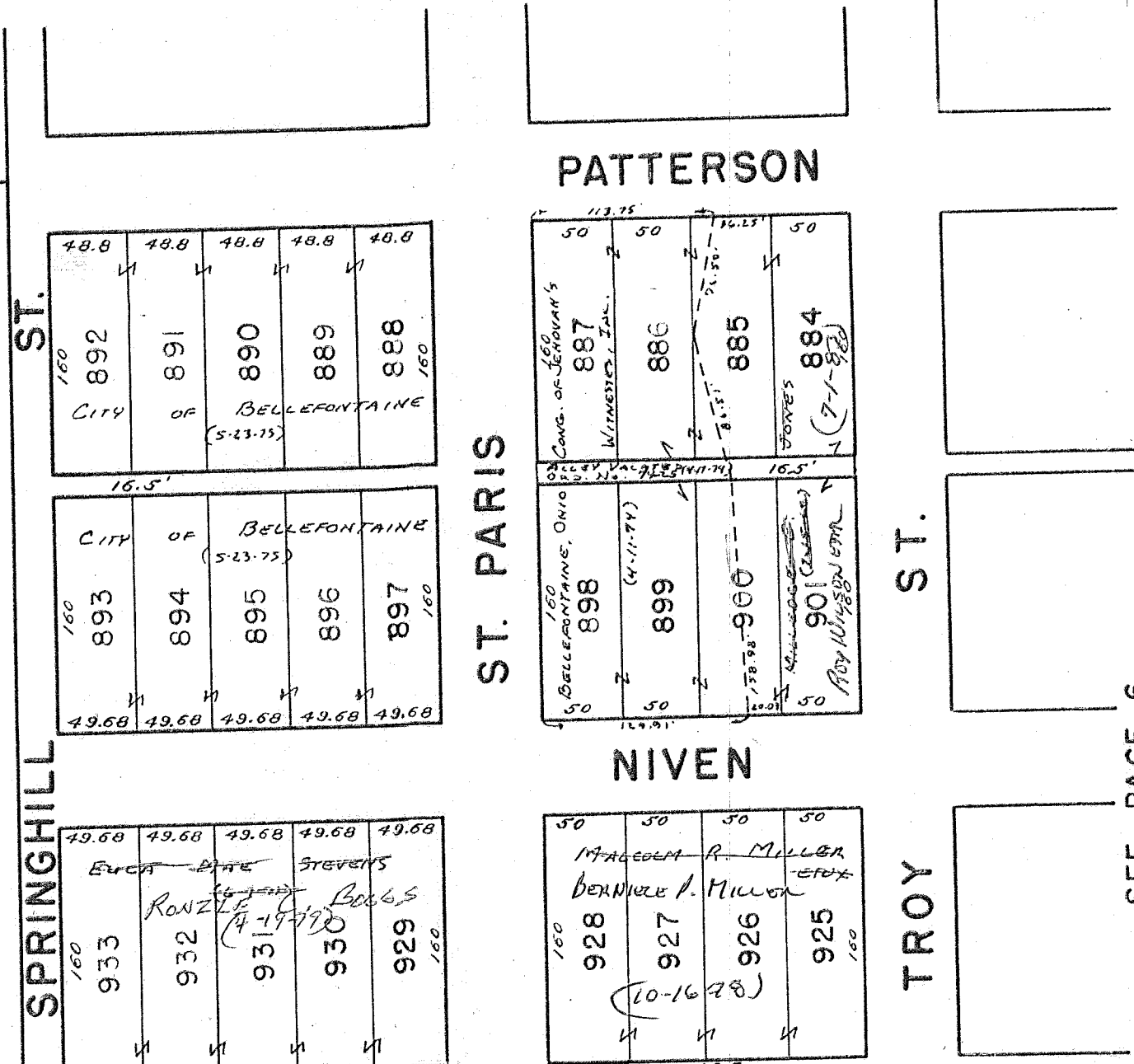
SURVEY OR SECTION	SUB. NO.	NO. ACRES	GRANTOR	GRANTEE	ACRES TRANS/FRD	TRANS.	DATE OF TRANSFER	DEED		LOT NO.	ZE		REMARKS
								VOL.	PAGE		FRONT	DEPTH	
			GALB R. STEVENS (DECD) MILLEDGE E. JONES VACATION OF ALLEY, ORD. NO. 74-25 EULA MAE STEVENS	EULA MAE STEVENS BELLEFONTAINE, OHIO, CONG. OF JEHOVAH'S WITNESSES, INC. BETWEEN LOTS. 884 THRU 901 CITY OF BELLEFONTAINE		/	6-7-71	335	376 - 377	886 thru 897 925 thru 937 898, 880, 900 P.			New Survey Alley 16.50'
			VACATION OF ALLEY, ORD. NO. 78-35 EULA MAE STEVENS MALCOLM R. MILLER (DECD) EULA MAE HARDEN	BETWEEN LOTS. 933-929 and 934 RAYMOND WALLACE ETUF BERNIECE P. MILLER RONZLE C. BOGGS	0.095	/	9-12-78	379	31/32 69/68	925, 926 927, 928, 929, 930, 931			Alley 16.50' VACATED ALLEY
			MILLEDGE E. JONES ETUF	ROY WILSON ETAL		/	7-1-83	400	799 - 300	Lot 884, Lot 885A, Lot 901, Lot 902A			

SEE PAGE 2

MATCH LINE

Columbia Building Co.
25.55 pt.
See page 2

CITY OF BELLEFONTAINE
(12-16-69)
802 - 12.85 Ac. Pr.
See page 2



SEE PAGE 6

633.5'

C. C. C. & ST. L. RR
U. B. & N. RR

CITY OF BELLEFONTAINE
(9-17-62)
804 - 8.03 AC.

RICHARD E. KELLY ETUX
803 - 0.10

CORPORATION LINE
N. 87° 00' W. 1351.99

C-24-A

LINE

CORPORATION

SURVEY OR SECTION	SUB. NO.	NO. ACRES	GRANTOR	GRANTEE	ACRES TRANS/FRD	TRANS.	DATE OF TRANSFER	DEED		LOT NO.	SIZE		REMARKS
								VOL.	PAGE		FRONT	DEPTH	
			ANNE WHITE Gale R. Stevens (Dec'd) THOMAS A. HARE NORMA E. CROW ORVILLE LINEBAUGH, JR. ETUX GRACE M. WILLIAMS DEC'D MARGERY L. LUSBY ETAL JOHN HASSELBACH FANNIE V. HASSELBACH DEC'D ROBERT L. GINN DEC'D HELEN E. GINN LEWIS D. STEVENS ETUX LARRY D. MCFADDEN ETUX OTIS L. COOPER ETUX GUY L. REPROGLE ETUX OTIS L. COOPER ETUX MARGERY L. LUSBY ETAL MARGERY L. LUSBY ETAL HARRY BRADENS (John B. Kelly) EULA MINE STEVENS THEODOSIA M. REPROGLE DEC'D GERTRUDE ETHEL COOK (Dec'd) RONALD J. HORNE ETUX EARL C. LONG REATHA M. LONG (EARL C. LONG) (DERRALD D. KRUSE) CLARA E. BARBER DEC'D JAMES D. PETERS ETAL HOMER JENKINS (Dec'd) EARL I. STAYROOK DEC'D LUCY MARIE TURNER (Fletcher) CAROLYN H. BEATTY WILLIAM D. COLEMAN EGGAR J. WILLIAMS (Dec'd) GEORGE GARLAND (Dec'd) EMMETT DEAN RANSBOTTOM ETUX DEMPSEY L. MARTIN BEN E. NEWMAN ETUX Nettie Garland Lena M. Beer (Dec'd)	GEORGE GARLAND ETUX Eula Mae Stevens BRIAN LEE DOWNING C. ETUX ORVILLE LINEBAUGH JR. ETUX EDWARD F. LAVINS EDGAR V. WILLIAMS THOMAS T. WILSON ETUX RAY GEORGE KELLER JR. ETAL HELEN E. GINN JOHN B. KELLY CULOE K. MARTIN PATRICIA J. HUBBARD LUCY MARIE FLETCHER OTIS L. COOPER ETUX Dempsey L. Martin CHARLES R. NEER ETUX PATRICK V. WISEMAN ETUX BRUCE A. BUMP ETUX BRUCE A. BUMP ETUX CHARLES GAIL REPROGLE ETAL ANTHONY E. YELTON ETUX JAMES D. PETERS ETAL EMMETT DEAN RANSBOTTOM AFFIDAVIT WILLIAM D. COLEMAN IMOGENE B. DONALD ETAL LUCILLE CORWIN VIOLA E. STAYROOK JEROME KRABILL ETUX DEMPSEY L. MARTIN ROBERT D. TUOR ETAL CLYDE M. HUBBARD ETUX NETTIE GARLAND DEMPSEY L. MARTIN EMMETT DEAN RANSBOTTOM CHARLES E. BIBLE ETUX Charles W. Grove etux Merle L. & William I. Beer.				5-4-71 344 134 6-7-71 335 176-377 7-19-71 336 81-88 7-23-71 336 217- 3-28-72 339 533 9-27-72 343 95-96 10-25-72 343 476-477 12-11-72 12-11-72 1-17-73 344 857 3-15-73 346 710-711 4-9-73 346 857 5-23-73 347 109 7-19-73 348 112 7-25-73 348 225 7-25-73 348 226 7-25-73 348 227 8-28-73 348 265 10-2-73 349 552 12-3-74 356 347 12-3-74 356 345 4-28-75 358 144 7-3-75 359 220 4-21-76 363 227 5-24-76 364 5-25-76 363 7-9-76 365 244 8-10-76 365 74 9-23-76 366 75 10-18-76 367 78 10-26-76 367 236 12-20-76 368 267 1-26-77 368 736 3-18-77 369 402 3-22-77 369 440 3-29-77 369 441 3-29-77 369 533 4-4-77 369 547 4-18-77 369 828 4-21-77 369 829	806 Pt. 807 Pt. 848-848 849-850 PT. 806 N. END OF 783-784 844-845 844-845 811-812 770 817 851 851 764-765 769 781-782 785-786 785-786 771 712, 773 847, 848 847, 850 847, 848 844, 850 810, 846 775 405A-786A 787 787 797 Pt. 785 Pt. 786 803 801 788 797 806 & 807 Pt. 787 Pt. 788 Pt. 767-768 Pt. 806 & 807 804			64.0' OFF S. ENDS - M ^c . BETH ADDITION M ^c . BETH ADD H ^c . BETH ADD. Excepting 109.5' off north end No TRANSFER 52.5 4.5 100.00 52.5 14.5 100.00 Pt. VACATED ALLEY Being 64' off S. end 806 & 807 McBeth Addition	
		0.09			0.009		7-6-77 371 252-253 7-6-77 371 257-259 7-21-77 371 693-694 8-24-77 372 233-234 9-26-77 372 834-855 10-21-77 373 350 10-24-77 373 406-409 12-27-77 374 242-343	804 810-846 769 810-846 804 847-848 849-850 N Pt. 806 N Pt. 807 Pt. 783 Pt. 784			60'	Pt. C	
			JOHN J. MOREAN ETUX DEMPSEY L. MARTIN JAMIE L. STALEY VICKY S. M ^c . WILLIAMS PROCTOR BROTHERS, INC. KENNETH S. HALL L. P. Z. CONSTRUCTION CO.	EDGAR A. PHELPS ETUX JAMIE L. STALEY FRANCES R. NEELY ETAL L. P. Z. CONST. Co. KENNETH S. HALL EDGAR PHELPS ETUX JACK T. JONES ETUX			6-23-78 377 152 7-6-78 377 353 7-6-78 377 354 8-15-78 378 216-217 8-18-78 378 464 8-31-78 378 760 11-15-78 380 210	Pt. 783 Pt. 784 S. Pt. 787 S Pt. 787 766 Pt. 783 Pt. 783 766					

SURVEY OR SECTION	SUB. NO.	NO. ACRES	GRANTOR	GRANTEE	ACRES TRANSFRD	TRANS.	DATE OF TRANSFER	DEED		LOT NO.	SIZE		REMARKS
								VOL.	PAGE		FRONT	DEPTH	
4-3-14		4.13 1.04	WILLIAM F. RUNKLE RALPH A. DICKINSON ETUX DEMPSEY L. MARTIN SHARON L. JOHNS	WILLIAM F. RUNKLE ETUX IVAN HOWARD LOSEY ETUX JACK L. JOHNS JACK L. JOHNS	4.13 1.04	✓	12-26-78 3-9-79 4-27-79 5-25-79	380 381 382 383	801/805 892/897 586/587 203/205	769 785 Pt. - 786 Pt. 766			EXCEPT. 109 1/2 FT. N. END.
4-3-14 4-3-14		4.13 1.04 1.70	WILLIAM F. RUNKLE ETUX AUGUSTA I. KEITH SCHINDOWOLF ROBERT D. TUOOD ETUX DEMPSEY L. MARTIN ETAL EVA A. CAULEY ETAL EDWARD F. LAMINS ETUX RONALD E. GEBBY ETUX JAMIE T. STALEY RONALD E. GEBBY ETUX JAMIE L. STALEY CHARLES GAIL REPUBLIC ETAL ROBERT P. STALEY EMMETT D. RANSBOTTOM (Dec'd) BRENDA L. GEBBY (GC) EMMETT D. RANSBOTTOM (Dec'd) ROBERT E. BUCKENROTH	MICHAEL J. KENNEDY ETUX ROBERT K. THOMAS ETUX KUNNETH E. CUMMINS ETUX JACK L. JOHNS MELVIN PEPAR ROBERT P. STALEY JAMIE T. STALEY JUDITH A. GEBBY JAMIE L. STALEY JUDITH A. GEBBY RONZELL BOGGS ANGOLMAN AND HERRON ROSE EVELYN RANSBOTTOM JUDITH A. GEBBY ROSE EVELYN RANSBOTTOM MABEL MAE BUCKENROTH	4.13 1.04 1.70	✓	6-22-79 8-9-79 9-6-79 7-24-79 11-29-79 2-19-80 6-26-80 6-26-80 6-26-80 6-26-80 7-24-80 7-31-80 12-3-80 1-13-81 4-7-81 6-4-81	383 384 384 385 385 386 388 388 388 388 388 388 379 390 390 391 392	652/654 403/406 812/812 101/102 103 59 898 201/202 203/204 205/206 207/208 504 500/501 379 813/814 401/401 401/402	787 Pt. 788 763 844, 845 817 Pt. - 818 Pt. 817 Pt. - 818 Pt. 798 798 846 844 - 845 785 Pt. - 786 Pt. 790, 817 Pt. - 818 Pt. 787 Pt. - 788 Pt. 619 Pt. 616 Pt. 617			JOHN H. ANGOLMAN ANDY A. HERRON 109.0' N. END.

		2.01 1.70	DELBERTA J. GRUBBS SAGE ETAL EDITH WILCOXON ETUX LEWIS A. DONALD ETUX THOMAS T. WILSON ETAL JACK L. JOHNS LUCILLE CORWIN EDGAR A. PHELPS ETUX PHILIP A. BRANDT ETUX EDGAR A. PHELPS ETUX PHILIP A. BRANDT ETUX WILLIAM L. SAGE (Dec'd) IVAN HOWARD LOSEY ETAL ELIZABETH J. SMITH CHARLES GAIL REPUBLIC ETAL ANTHONY E. YELTON ETUX Charles E. Bible ETUX Robert K. Thomas etux	WILLIAM L. SAGE SUSAN E. NEER IMOGENE B. DONALD GEORGIA T. ARICK SHARON L. JOHNS JOAN E. CORWIN PHILIP A. BRANDT ETUX ELIZABETH J. PHELPS PHILIP A. BRANDT ETUX ELIZABETH J. PHELPS DELBERTA J. SAGE ETAL ELIZABETH J. SMITH IVAN HOWARD LOSEY CLYDE HUBBARD FRANCES E. GRANT Charles L. Alexander ETUX Glenn L. Wagner etux	2.01 1.70	✓	12-23-81 5-25-82 6-29-82 10-22-82 10-22-82 2-25-83 4-11-83 4-11-83 4-11-83 4-25-83 5-2-83 5-2-83 6-30-83 8-29-83 11-17-83 11-22-83	394 396 396 397 397 399 399 399 399 399 399 399 400 401 402 402	741-742 111/115 502/504 877-878 913-917 105/106 680/681 686/687 687/688 684/685 825 937 938 775/777 401/408 523/524 571/574	800, Pt. 799 804 Pt. 785 Pt. 786 Pt. 785, Pt. 786 770 S. Pt. 785, S. Pt. 786 S. Pt. 787, S. Pt. 788, 766 803 S. Pt. 783 S. Pt. 783 S. Pt. 784 S. Pt. 783 S. Pt. 784 800 - 789 Pt. 769 769 810 775 768	47' 47' 3' 50' 3' 50' 52' 47' 38' 38' 38' 38' 52' 220'	38' 38' 38' 38' 38'	LIFE ESTATE UND. 1/2 INT.
--	--	--------------	--	--	--------------	---	---	--	---	---	---	---------------------------------	------------------------------

COLUMBUS

LOGAN

SPRING HILL

ST. PAUL

TROY

2910.0

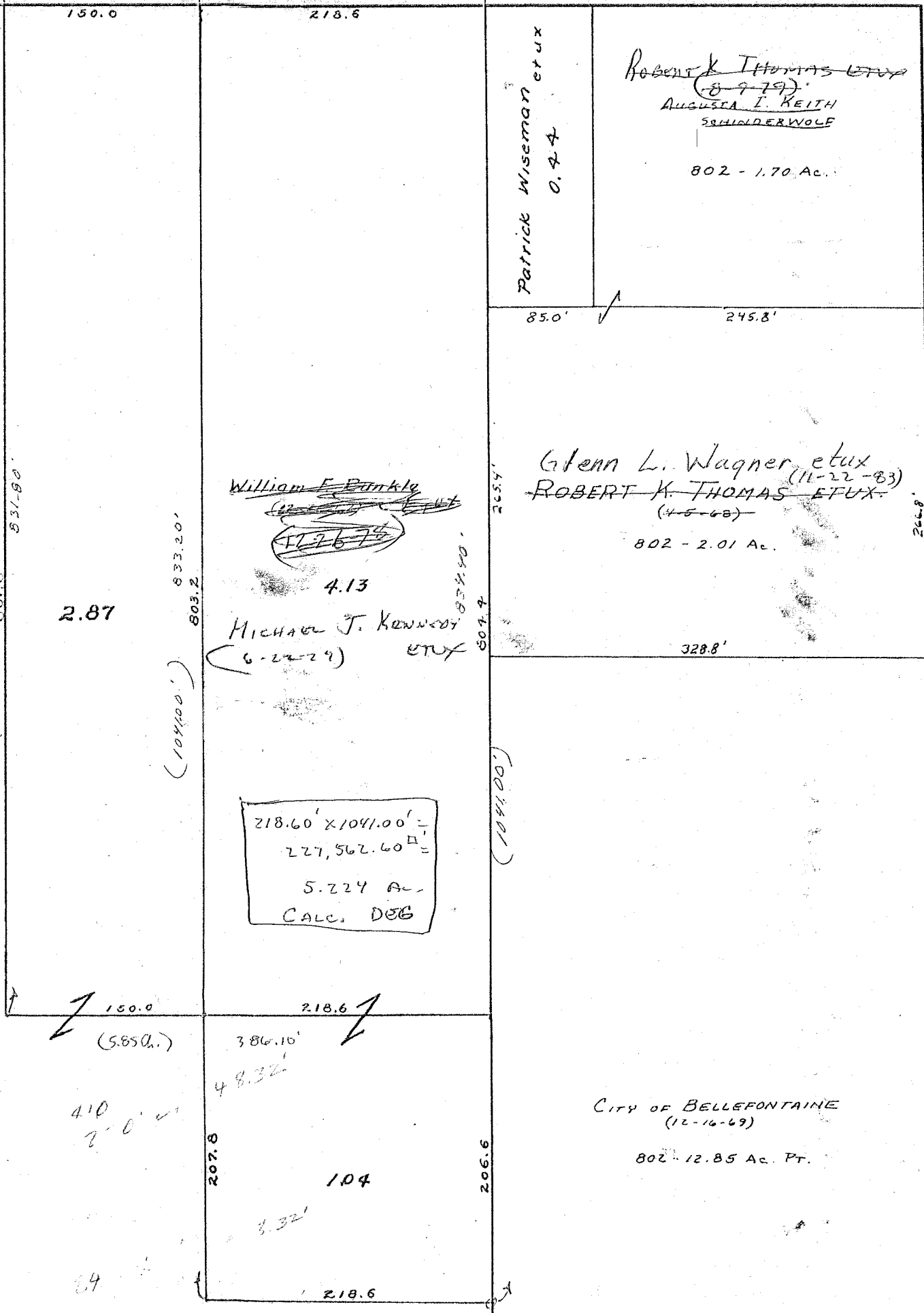
C-24-A

207.80
833.20
1041.00

Columbia Building Co.
25.55 pt.
1041.00
206.60
834.40

SEE SHEET

MATCH LINE



GEORGIA T. ARICK (10-22-62)
JUAN HOWARD TOSEY (52-83)

773	45.4	45.4	45.4	45.4
FRANCIS T. GRANT	774	774	773	772
PATRICIA U. WISEMAN ET UX	773	772	771	771
CHARLES R. NEER ET UX	772	771	770	770

776	777	778	779	780
EVERETT PATERSON ET UX	777	778	779	780
DONALD E. REDROCK ET UX	780	781	782	783

SUSAN E. NEER (525-82)
ELIZABETH J. PHELPS (4-11-83)

807	806	805	804	803
CHARLES GARVE ET UX	806	805	804	803
JOHN E. GARDIN	803	799	798	797

WALTER G. AIXEN (4-10-69)
HOO J. MAUCLE (4-18-41)
CLYDE M. HUBBARD ET UX (3-4-77)

808	809	810	811	812
WALTER G. AIXEN	809	810	811	812

EMORY L. EMM ET UX (9-11-43)
ANN M. PARK (1-8-1913)
JOSEPH B. FREEDMAN ET UX (3-26-64)

813	814	815	816
HARLEY LONG ET UX	814	815	816

EMORY L. EMM ET UX (9-11-43)
ANN M. PARK (1-8-1913)
JOSEPH B. FREEDMAN ET UX (3-26-64)

843	842	841	840
EMORY L. EMM ET UX	842	841	840

THOMAS J. (7-29-43)
PATRICIA J. (1-21-77)
CHARLES L. (1-17-20-34)
CHARLES L. (1-17-20-34)
CHARLES L. (1-17-20-34)

770	769	768	767	766
THOMAS J.	769	768	767	766

JEROME KARABUL ET UX (10-21-74)
BRIAN DAWNING ET UX (1-17-71)
CUE ET UX (1-17-71)

781	782	783	784
JEROME KARABUL ET UX	782	783	784

FRANCIS J. JOHNSON (12-26-51)
VIOLE E. STAPROOK (10-18-74)
DELEBERTA J. GONZALES SACERDA (2-25-83)
FRANK E. YOUNG ET UX (11-22-69)

802	801	799	798
FRANCIS J. JOHNSON	801	799	798

HARLEY LONG ET UX (2-8-43)
ANN M. PARK (1-8-1913)
JOSEPH B. FREEDMAN ET UX (3-26-64)

813	814	815	816
HARLEY LONG ET UX	814	815	816

EMORY L. EMM ET UX (9-11-43)
ANN M. PARK (1-8-1913)
JOSEPH B. FREEDMAN ET UX (3-26-64)

843	842	841	840
EMORY L. EMM ET UX	842	841	840

EMORY L. EMM ET UX (9-11-43)
ANN M. PARK (1-8-1913)
JOSEPH B. FREEDMAN ET UX (3-26-64)

854	855	856	857
EMORY L. EMM ET UX	855	856	857

JACK L. (1-21-77)
JACK L. (1-21-77)
CAGOE K. MARTIN Z (4-27-73)
MELVIN M. PEEPER (9-28-68)

765	764	763
CAGOE K. MARTIN Z	764	763

JACK L. (1-21-77)
JACK L. (1-21-77)
JACK L. (1-21-77)
JACK L. (1-21-77)
JACK L. (1-21-77)

781	782	783	784
JACK L.	782	783	784

HAROLD L. BROWN ET UX (12-27-77)
DAVID L. WHITE (12-7-54)
DAVID L. WHITE (12-7-54)

797	796	795
HAROLD L. BROWN ET UX	796	795

ROBERT E. GONZALES ET UX (6-4-81)
ROBERT E. GONZALES ET UX (6-4-81)
ROBERT E. GONZALES ET UX (6-4-81)
ROBERT E. GONZALES ET UX (6-4-81)

817	818	819	820
ROBERT E. GONZALES ET UX	818	819	820

ROBERT E. GONZALES ET UX (6-4-81)
ROBERT E. GONZALES ET UX (6-4-81)
ROBERT E. GONZALES ET UX (6-4-81)
ROBERT E. GONZALES ET UX (6-4-81)

843	842	841	840
ROBERT E. GONZALES ET UX	842	841	840

ROBERT E. GONZALES ET UX (6-4-81)
ROBERT E. GONZALES ET UX (6-4-81)
ROBERT E. GONZALES ET UX (6-4-81)
ROBERT E. GONZALES ET UX (6-4-81)

854	855	856	857
ROBERT E. GONZALES ET UX	855	856	857

SEE SHEET 6

SURVEY OR SECTION	SUB. NO.	NO. ACRES	GRANTOR	GRANTEE	ACRES TRANSFER	TRANS.	DATE OF TRANSFER	DEED		LOT NO.	SIZE		REMARKS
								VOL.	PAGE		FRONT	DEPTH	
			WALTER B. LEWIS ETUX ELZIA F. FOULK (Dec'd) WILMA FOULK, COMMISSIONER (ESTATE OF ELZIA F. FOULK, Dec'd) CARL ELLIOTT (Dec'd) THOMAS WHITE ETUX CLEATUS C. CORMEAN ETUX CLEATUS C. CORMEAN ETUX CLEATUS C. CORMEAN ETUX THOMAS C. NOTESTINE ETUX	KATHRYN F. TOLAND WILMA FOULK WILMA FOULK GEORGE ELLIOTT, ADMINISTRATOR TRU-VALUE HOMES INC. LOWELL E. LEVAN ETAL LOWELL E. LEVAN ETAL LOWELL E. LEVAN ETAL TRU-VALUE HOMES INC.		X	3-16-71	334	186	2102	42.75'	112.00'	
			LONG ISLAND CONSTRUCTION COMPANY GEORGE ELLIOTT ETAL LAWRA C. HOWTZ COMMERCIAL CREDIT LODGE INC TRU-VALUE HOMES INC TRU-VALUE HOMES, INC. CHESTER N. GARVIN (Dec'd) SODIE W. GARVIN MAUDE ELLIOTT - GUARDIAN DEED TRU-VALUE HOMES INC ORVILLE F. BRANDT DEED-ETUX WILLIAM HERBERT MCLAUGHLIN (Dec'd) LPZ CONSTRUCTION CO. GERTRUDE WHEELER WALTER R. LEWIS ETUX RUSSELL R. EOE ETUX WARD C. KERNS ETUX ETHYL D. SCOTT DEC'D VIVIAN M. MURPHY ETUX ROSCOE J. GARLING (Dec'd) LOWELL E. LEVAN ETAL TRU VALUE HOMES INC. FAYE BRANDT DWIGHT H. REED ETUX EDNA VENERABLE CLEHENS SYLVESTER W. GARLING ETAL Irene Caspaddle (Dec'd) REA BOONE DEC'D HAZEL C. MCLAUGHLIN (Dec'd) ARLINGTON W. MCLAUGHLIN ETAL WATSON GROSS DEC'D DANIEL JOE KERNS ETUX GARY E. HEATH ETUX CHARLES J. RAGLAND ETUX CLAUDE R. ELLIOTT, SR. (Dec'd)	RUSSELL R. EOE ETUX RUTH ELLIOTT SYLVIA M. KUPFER GARY F. HEATH ETUX FRED W. YODER ETUX DENNIS MICHAEL McBAIEN ETUX SADIE W. GARVIN Charles J. Ragland CLAUDE R. ELLIOTT, SR. ETUX CARL & SUDY J. SHIELDS FAYE BRANDT HAZEL L. MCLAUGHLIN WILLIAM W. CHESHIRE ETUX WILLIAM W. CHESHIRE PATRICK JAMES DONNELLY WILLIAM C. CLICK ETUX DANIEL JOE KERNS ETUX VIVIAN M. MORPHY ETAL G. LORRAINE BROWN FREDERICK T. GARLING ETAL ROBERT E. GAMBELL ETUX GLEN J. PARMER GORDON H. HOLLIDAY ETAL RAYMOND A. MIRANDA ETUX RAYMOND MIRANDA ETUX ROY LEE GARLING ROBERT LOE HUFFMAN ETUX VIOLA E. BOONE ARLINGTON W. MCLAUGHLIN ETAL ROY LEE GARLING ANNABELLE GROSS RONALD J. HOUSER ETUX DONALD A. CRAIG ETAL RICHARD E. RAMSEY LOIS JENNETTE ELLIOTT	0.20	X	4-5-71	334	475-477	2072	90.0'	128.25'	
						X	4-5-71	334	478	2074	45.0'	128.25'	
						X	4-30-71	334	850-851	2069, 2071 & 2073			
						X	5-10-71	334	975-976	2048-2049	85.5'	112.25'	Wellman Knight's Add.
						X	5-27-71	335	156-259				
						X	5-27-71	335	156-259				
						X	5-27-71	335	156-259	4016-4017 4018-4019 2019-2021-2021 2022-2022			W. Sandusky Ave
						X	6-11-71	335	456-457				
						X	7-7-71	335	875-877	2064-2065			W. Columbus St.
						X	8-23-71	336	611-622	2073 2069-2071			ST. PARRIS ST.
						X	10-12-71	337	375-376	2078			COLUMBUS AVE.
						X	11-5-71	337	760-762	2038			Springhill St
						X	12-17-71	338	323-324	2019 PR 2020			
						X	1-7-72	338	520-521	2048-2049			
						X	1-7-72	338	525	2058			
						X	1-22-72	338	697-698	2058			Springhill St
						X	3-13-72	339	333-335	2081			
						X	4-14-72	339	699-700	2021 2020-2020-2021 2022-2022-2023			W. Sandusky & Logan City
						X	5-31-72	340	701	2022-2022-2023			LOGAN ST
						X	6-13-72	340	722	2096			
						X	7-7-72	341	425-428	2042, 2041			
						X	7-7-72	341	429-430	2043			
						X	7-14-72	341	568-569	2087			
						X	7-31-72	342	4-5	2064, 2065			
						X	9-28-72	343	12920	2032			
						X	11-10-72	343	756-7	2089, 2091, 2082			
						X	11-10-72	343	758-9	2089, 2091, 2082			
						X	1-9-73	344	710-711	2062, 2067, 2068			
						X	2-26-73	345	414-415	4016 Pt.			135' OFF S. END.
						X	3-28-73	345	887-888	E. 1/2 of 2023 N.E. 1/4 of 2024			
						X	4-30-73	346	5-35	2025-2026-2027-2028-2029-2030-2031			
						X	5-21-73	347	61-62	2077			
						X	9-11-73	347	176-177	2078			3/4 INTEREST
						X	9-17-73	347	267-268	2067			3/4 INTEREST
						X	12-13-73	350	550	2101			
						X	11-27-74	356	324	2054			
						X	5-22-75	358	419-420	2096			
						X	6-30-75	359	70-73	2096			
					0.20	X	9-26-75	360	399				1/2 OF UNDATED ALLOT
						X	5-4-76	363	439-440	2032			
						X	1-3-77	368	463	2036, 2040			
						X	3-28-77	369	526-527	2058			
						X	4-15-77			2081			
			WILLIAM H. HALL ETUX CLAUDE R. ELLIOTT, SR. (Dec'd) FAYE BRANDT GORDON H. HOLLIDAY ETUX	ROBERT E. PLUMMER II ETUX LOIS JENNETTE ELLIOTT GORDON H. HOLLIDAY ETUX CHARLES EDWARD SMITH ETUX		X	5-31-77	370	623-624	2103			
						X	6-28-77	371	150-151	2081			
						X	7-19-77	371	628-629	2025, 2026, 2030			No TRANSFER
						X	7-19-77	371	630-631	2027, 2028, 2029, 2031 2025, 2026, 2030 2027, 2028, 2029, 2031			
			RALPH H. GARLING (Dec'd) MAX E. HAWKS NATHANIEL F. DILLARD ETUX GEORGE R. KEAR DEC'D FREDERICK T. GARLING ETAL ROBERT E. PLUMMER, II ETAL HAROLD L. STEWART (Dec'd)	FREDERICK T. GARLING ETAL LUTHER L. HAWKS MARY A. CLARK MARGARET N. KEAR JAMES J. MCGEE ETUX H. U. D. MILDRED V. STEWART		X	6-2-78	376	583-586	2062 2066 2074 2080			
						X	7-17-78	377	592-593				
						X	9-15-78	379	127	2050			
						X	12-5-78	380	553	2076			
						X	1-31-79	381	394-397	2066 2062			
						X	3-2-79	381	742	2103			
						X	3-26-79	382	426	2022 2023 Pt.			

SURVEY OR SECTION	SUB. NO.	NO. ACRES	GRANTOR	GRANTEE	ACRES TRANSFRD	TRANS.	DATE OF TRANSFER	DEED		LOT NO.	SIZE		REMARKS
								VOL.	PAGE		FRONT	DEPTH	
5-3-14		3.88	EDWARD F. CLINE ETUX H. U. D. DONALD A. CRAIG ETUX ROBERT E. GAMMELL ETUX CARL L. SHIELDS ETAL DELMA JEANNE MAY JAMES L. VOSS ETUX H. U. D. SARAH ELIZABETH CARPENTON (Dec'd)	COLSAN, INC. WILLIAM H. HALL ETAL MAVREEN M. PREDMORE DELMA JEANNE MAY H. U. D. JAMES T. VOSS ETUX ROBERT SMITH ETAL EARL M. PARKER ETUX DAVID D. HARRINGTON ETUX	3.88	✓	5-24-79	383	151/152	4020, 4021 4023, 4024, 4025	4, 4025		
							8-21-79	384	576-577	2103			
							8-23-79	384	616-617	2036, 2038			
							10-18-79	385	531-535	4016 Pt.			135' OFF S. END.
							12-13-79	386	233/237	2021, Pt. 2920			
							2-11-80	386	826	4016 Pt.			135' OFF S. END.
							9-8-80	389	168/169	4016 Pt.			135' OFF S. END.
							9-10-80	389	207/209	2021 Pt. 2020 20 18.25			E. SIDE
							12-15-80	390	529/532	2060			
5-3-14		2.50, 2.090 1.174, 2.140	FRANCIS DEAN ROSS ROY LEE GARLING (Dec'd) MARGARET N. KEAR JOHN B. KELLY ETAL MILDRED U. STEWART (Dec'd) WILLIAM C. CLICK ETAL CIT. FOOD SV. & LOAN ASSOC. KATHRYN F. TOLAND Dec'd	RAYMOND M. KEENON ETUX ALVA L. GARLING HOWARD W. McCLURE ETUX CARE CENTERS, INC. D. L. RAMSEY ETUX CIT. FOOD SV. & LOAN ASSOC. WILLIAM LEE ARNOLD ETUX DAVID M. TOLAND	5.080 6.708	✓	11-24-81	394	467/464	2047			
							1-13-82	394	970/973	2067, 2068, 2096			
							5-4-82	395	874/875	2076			
							8-3-82	396	985-986				NEW SURVEY
							1-28-83	398	834/835	2022-2023 Pt.			091-10-05-006
							1-26-83	398	837-839	2064-2065			091-10-04-005
							2-14-83	399	44/44	2064-2065			
							4-16-84	404	AAA	2102			

SEE SHEET 4

MATCH LINE

MATCH LINE

HEALTH CARE AND
REHABILITATION
BOARD OF
CARE CENTER
(11-5-82)
5.030
6.703 AC.
LOWELL E. LEVIN
(5-27-71) ETAL

CITY OF BELLEFONTAINE
BOARD OF EDUCATION
(WESTERN ELEMENTARY SCHOOL)

708 - 12.20 AC. PT.

2013
2014
2015
2016
2017
2018
2019
2020
2021

2033
2034
2035
2037
2039
2041
2042
2043
2044
2045
2046

2069
2070
2071
2072
2073
2074
2075
2076
2077
2078
2079
2080
2081

Irland Products Inc.
14.29 pt.
See Page 4
T.D. 14.46 Ac.

LINE

EARL M. PARKER
(9-10-90) ETAL

SANDUSKY

HOWARD W. McCLURE ETAL
(5-4-82)

4019
4018
4017
4016
4020
4021
4022
4023
4024
4025

SCHOOL STREET

COLSAN, INC.
(5-24-79)
EDWARD F. GUNNE ETAL
(7-18-86)

712 - 3.88

2022
2023
2024
2025
2026
2027
2028
2029
2030
2031
2032

LOGAN

2047
2048
2049
2050
2051
2052
2053
2054
2055
2056
2057
2058
2059
2060
2061
2062
2063
2064
2065
2066
2067
2068

SPRINGHILL

2082
2083
2084
2085
2086
2087
2088
2089
2090
2091
2092
2093
2094
2095
2096
2097
2098
2099
2100
2101
2102
2103

ST. PARIS

CITY OF BELLEFONTAINE
HARMOND FIELD
3.49 AC.

CITY OF BELLEFONTAINE
(5-28-84)
711 - 0.14

ANNABELLE GROSS
(9-26-75)
710 - 0.20 AC.

TROY

SEE Page 2
HARRISON TWP.

NOVEMBER 27, 1986

ROBERT SMITH
(9-8-80) ETAL

SEE SHEET 2

William TOR ANNOLO ETAL
(2-14-83)

C-24-A

1"=100'

SHEET 8

SEE

CARTER, P. 10

SURVEY OR SECTION	SUB. NO.	NO. ACRES	GRANTOR	GRANTEE	ACRES TRANSFRD	TRANS.	DATE OF TRANSFER	DEED		LOT NO.	SIZE		REMARKS
								VOL.	PAGE		FRONT	DEPTH	
		2.50	Cleatus C. Carmean Etux	Lowell E. LeVan Etal	2.50	X	5-27-71	335	256-259				
			LEVI SHICK Etux	RALPH C. SWITTON		X	11-22-71	337	961-964	1920 or or 1994 1974 - 1985-1990.			GARFIELD
		1.13	ORVILLE LINEBAUGH, JR. Etux	ROBERT B. SHOOTS	0.13	X	5-17-71	335	77				"
5-3-14	706	0.70	ROBERT B. SHOOTS	JOHN M. ANDERSON Etux	0.13	X	2-1-73	345	55-56				
5-3-14	706	0.86	PAUL E. KISTNER (Dec'd)	HAZEL P. KISTNER	0.70	X	4-10-73	346	174-177				
5-3-14	705	0.13	HAZEL P. KISTNER	S. G. SHOFFNER	0.62	X	1-29-75	357	162-163				New Survey
5-3-14	705	3.84	JOHN M. ANDERSON Etux	ORVILLE LINEBAUGH, JR.	0.13	X	6-29-76	365	32-33				
			ALLOWAY SALES & SERVICE, Inc.	ROBERT C. BATTLES ETAL	3.84	X	10-1-76	366	824-828	1973, 1974, 1975, 1976, 1977, 1978, 1979, 1980, 1981, 1982, 1987, 1988			
5-3-14		0.13	ORVILLE LINEBAUGH, JR.	JOHN G. MORAN Etux	0.13	X	8-11-77	372	58-59				
			PEARLE H. SCHGAREN	JACK JOHNS Etux		X	5-2-78	375	786-787	1990-1991			
5-3-14		0.13	JACK JOHNS Etux	CHARLES J. RAGLAND ETAL		X	4-5-79	382	314-315	1990-1991			
5-3-14		0.13	JOHN G. MORAN Etux	SAMUEL D. WATSON Etux	0.13	X	6-18-80	388	176-177				
5-3-14		0.13	SAMUEL D. WATSON Etux	RICHARD M. MILLER	0.13	X	7-22-81	392	190-191				
5-3-14		3.84	DOUGLAS B. BODEY	ROBIN B. BODEY	3.84	X	6-15-82	396	357-360	1973, 1974, 1975, 1976, 1977, 1978, 1979, 1980, 1981, 1982, 1985, 1986, 1987, 1988			QUIT CLAIM
			PAUL A. JACOBS Dec'd	AMANDA JACOBS		X	1-3-83	398	598	1989			
			AMANDA JACOBS	VIRIAN R. KOONTZ		X	5-9-83	400	60	1989			
5-3-14		3.84	ROBERT L. BATTLES etux	EDWARD R. RUSH etux	3.257	X	11-1-83	402	345-350	1973, 1974, 1975, 1976, 1977, 1978, 1979, 1980, 1981, 1982, 1985, 1986, 1987, 1988			
			Vacation of Angel Ave.	Ordinance No. 83-52		X	12-19-83	402	836-837				

SEE PAGE 5

CORPORATION LINE

ELEANOR LOUISE MEEKER
(12-8-70)
706 - 5.08

WILLIAMS

GARFIELD

Edward R. Rush et ux
(11-1-83)
ROBERT L. BATTLES et ux
(6-15-82)
705 - 3.84 AC.
3.257 AC.

C. C. C. & ST. L.

R. R.

T. & O. C. R. R.

(Not carried on Auditors)
Duplicate 12-27-1956

LIMESTONE

ANGEL

TROY

SEE PAGE 9

SHARLETT D. WATSON
(6-15-80)
RICHARD M. MILLER ET UX
(7-22-80)

Robert L. Battles
et ux
(11-1-83)
0.583 AC.

GARFIELD

NORBERT S. WAGNER ET UX
(7-10-64)

(11-1-83) 1973 Edward R. Rush RALPH L. BATTLES 1974 (11-1-83) 1975	150 1985 (6-15-80) 1986 RALPH L. BATTLES ET UX 170-1-76 Edward R. Rush et ux (11-1-83) 1987
130 1976 1977	150 1988 FRANK A. BATTLES ET UX V. R. 1989 150
130 1978 1979	150 1990 CHARLES W. BATTLES (7-5-79) JACK J. BATTLES (5-2-78)
130 1980 41-Point Lodge of the Wood	150 1992 JOHN R. HADE ET UX 1993 150
130 1994 1995 RALPH G. SUTTON (1983-7)	150 1996

LINE
CARE CENTERS, LLC
(6-15-80)
610.80
708 AC.
b)
LOWELL E. DEYAN
(5-22-70) ET AL

CITY OF BELLEFONTAINE
BOARD OF EDUCATION
(WESTERN ELEMENTARY SCHOOL)
708 - 12.20 AC. PT.

Inland Products Inc.
707 - 14.23 pt.
F.D. - 14.46 AC.

CORPORATION LINE

HEALTH CARE AND REHABILITATION
CORP. OF AMERICA
(1-5-82)

MATCH LINE

MATCH LINE

SEE PAGE 3

SEE PAGE 3

TROY

SEE PAGE 8

DRAWN, NOVEMBER 28, 1956

SURVEY OR SECTION	SUB. NO.	NO. ACRES	GRANTOR	GRANTEE	ACRES TRANS/FRD	TRANS.	DATE OF TRANSFER	DEED		LOT NO.	SIZE		REMARKS
								VOL.	PAGE		FRONT	DEPTH	
5-3-14	703	0.15	LUCILLE N. YELTON, WIDOW	EDWARD O. McLAUGHLIN ETUX	0.15	✓	13-26-71	334	341-342				
			CLARABELLE HICKS	JAMES W. GEORGE ETUX		✓	12-21-73	345	354-355	1970			
5-3-14	703	0.38	PAUL E. KISTNER (Dec'd)	HAZEL P. KISTNER	0.38	✓	4-10-73	346	179				
		7.00	ANNE WHITE	ARCHIE ELLIOTT JR.	7.00	✓	4-18-73	346	262				
5-3-14		7.00	ARCHIE ELLIOTT JR.	HARRY P. PRATER	7.00	✓	9-5-73	347	53				
			MARTIN PHARR ETAL	WILLIAM L. WASHINGTON		✓	11-19-73	350	223-225	1981			
5-3-14	703	.38	HAZEL KISTNER	KENNETH G. RAID	.38	✓	1-17-74	350	965-966				
			STANLEY G. SHOFFNER	BETTY J. SHOFFNER		✓	4-8-74	352	163	1982-1983			
			WILLIAM L. WASHINGTON	JACK L. JOHNS ETUX		✓	6-7-74	353	382-383	1981			
5-3-14		7.00	HARRY P. PRATER	TAUSTRES, HAROLD KERR AHER. Leg. Post 173	7.00	✓	11-14-74	356	94				
5-3-14		0.38	KENNETH G. RAID	CARL EDWARD ARMENTROUT ETUX	0.38	✓	8-6-75	359	568-569				
			DONALD E. LILLARD ETUX	RAYMOND M. HERFORD ETUX		✓	5-21-76	364	325	1969			
5-3-14		0.34	HAROLD UPMARCH (Dec'd)	CARRIE L. UPMARCH	0.34	✓	2-25-77	369	112-114	1965, 1966, 1967, 1968			
5-3-14		6.66	WILLIAM C. ELLIS ETAL	CHARLES DEAN GODWIN ETAL	6.66	✓	3-7-77	369	210-211				
5-3-14		0.48	HOWARD L. VERNON ETUX	JAMES W. BOYSEL ETUX	0.48	✓	3-24-77	369	4608-4609				
			JACK L. JOHNS ETUX	Levi Woodard Blair etux		✓	4-11-77	369	754	1981			
5-3-14		0.16	CHARLES E. YELTON ETUX	HAROLD F. JAMES ETUX	0.16	✓	5-1-78	375	741-742				
5-3-14		6.66	RICHARD A. SMITH	CHARLES DEAN GODWIN ETAL	6.66	✓	6-12-78	376	796/797				
			RAYMOND M. HERFORD ETUX	JAMIE L. STALEY		✓	1-24-79	381	311/312	1969			
			JAMIE L. STALEY	RAYMOND M. HERFORD ETUX		✓	1-24-79	381	313/314	1969			
			LEVI WOODARD BLAIR ETUX	PAUL R. TOPPING ETUX		✓	9-6-79	384	811	1981			
5-3-14		6.66	CHARLES DEAN GODWIN ETAL	FRATERNAL ORDER OF EAGLES, (Assoc No. 2146)	6.66	✓	1-23-80	386	261/262				
			RAYMOND M. HERFORD DEC'D	LEVI W. LILE ETAL		✓	8-19-80	388	919-920	1969			
5-3-14		0.18	Barbara George	Raymond E. George			10-24-83			1971			
			Russell W. Bruce etux	Raymond E. George etal		✓	11-7-83	402	413/414	1971, 1972			
			Barbara George	Raymond E. George		✓	11-7-83	402	415/416	1971, 1972			
			Lucille Yelton	Harold F. James etux	0.085	✓	11-15-83	402	483/484				New Survey

CORPORATION LINE

Kathryn E. Miller et al
703-7.00

FRATERNAL ORDER OF EAGLES
Aerie No. 2166
CHARLES DEAN GODWIN ETAL
~~703-6.66~~
(1-23-80)

GARFIELD CORPORATION LINE

Standard Oil Co.
703-1.50

Standard Oil Co.
703-2.50

NE CORNER OF 39 3/4 TRUSTEES, HAROLD KERR Post AMERICAN LEGION No. 173 (1-14-74)
703-7.00

JAMES W. BOYSEL ETAL (3-24-77)
703-0.48

CARL EDWARD ARMENTROUT ETAL (8-6-75)
703-0.38

Standard Oil Co.
703-1.95

HAROLD F. JAMES ETAL (5-1-78)

EDWARD O. EDWARDS ETAL (1-25-68)
703-0.11
LUCILLE YELTON (8-27-68)
703-0.17
HAROLD F. JAMES ETAL (4-1-65)
703-0.16
EDWARD O. EDWARDS ETAL (1-24-71)
703-0.15

CORPORATION LINE

AVE.

NORBERT J. WAGNER ETAL (1-14-64)
703-1.47

CARRIE L. UPENORCH (RE-77)
704-0.34

1965
1966
1968

LEVI W. LIFE ETAL (8-18-80)
1969
1970
1971
1972

PAUL R. TOPPIN ETAL (5-21-77)
1981
1982
1983
1984

WILLIAMS

TROY STREET

SEE PAGE 10

SEE PAGE 4

SURVEY OR SECTION	SUB. NO.	NO. ACRES	GRANTOR	GRANTEE	ACRES TRANSFRD	TRANS.	DATE OF TRANSFER	DEED		LOT NO.	SIZE		REMARKS
								VOL.	PAGE		FRONT	DEPTH	
			Charles Butler (Dec'd) Ida Lois Long Etvir	Alice P. Butler Herschel Cummins			6-9-71	335	340	830	50'	160'	McBeths Add
			FLORENCE M. JOHNSON JOHN M. HERREN DEC'D LONG ISLAND CONST. CO. DORIS HERREN HERSCHEL CUMMINGS ETUX FANNIE V. HASSELBACH DEC'D JOHN HASSELBACH CHARLES R. NEER ETUX ARTHUR DEARWESTER ETUX WILLIAM BROWN DONALD PREDMORE HOMER J. PARNER DEC'D PAULINE PARKS DEC'D VIRGIL STEVENS MARY JANE DOSECK " " "	ARTHUR A. DEARWESTER ETUX DORIS HERREN JOHN LEE BUMP ETUX ULAS L. BENNETT ETUX WILLIAM BROWN RAY JOHN HASSELBACH ETAL RAY GEORGE KELLER JR. ETAL RONALD E. GEBBY ETUX ARTHUR DEARWESTER ETUX DONALD PREDMORE MICHAEL PREDMORE BESSIE ELIZABETH PARNER HOWARD PARKS ARTHUR D. RIBLET ETUX WILLIAM V. BROWN " " "			6-18-71	335	575	829	52.15'	160'	W Auburn
			BESSIE ELIZABETH PARNER LYNN WARWICK, JR. G.C. ALICE P. BULLER DEC'D	GERALD O. WARWICK ETAL GERALD O. WARWICK MARY R. CURTIN			11-10-71	337	809-855	911-912-913-914			M.E.V.C.
							15-26-72			880-881-882			TROY ROAD..
							17-7-72	341	414-420	831, 832, 833, 834, 835			Mary Jones
							11-9-72	343	700-701	880, 881, 882, 883			
							12-11-72	344	178-179	829			
							12-11-72	344	204-206	918, 917			
							12-11-72	344	207-208	918, 917			
							5-23-73	347	103-104	904-905			
							7-13-73	348	78	861			
							7-16-73	348	28	829			
							7-16-73	348	29-30	829			
							1-23-74	351	32-33	862, 863, 864, 865, 866			
							5-5-75	358	224-225	837, 838, 839			
							7-16-75	359	299	906, 907, 908, 909, 910			
							3-15-76	362	573-574	873			
							3-15-76	362	575	871, 872			
							12-23-76	368	280-281	862, 863, 864, 865, 866			
							1-27-77	368	674-675	862, 863, 864, 865, 866			
							2-18-77	368	676	830			
			E. Ethel Miller (Dec'd) Richard M. Miller Etux Robert Earl Finch Howard Parks	Richard M. Miller David M. Boucher Etux Helen K. Finch John J. Morgan Etux			6-30-77	371	162	879			
							8-1-77	371	860	879			
							8-15-77	372	87-88	876, 877, 878			
							8-17-77	372	128	837, 838, 839			
			Ronald E. Gebby Etux Otis B. Stone Etux Florence M. Johnson (Dec'd) Arthur C. Dearwester (Dec'd) Eliza May Coil Arthur D. Riblet (Dec'd) John Lee Bump (Dec'd) Margaret A. Yeager Etal Judy K. Norrish	Otis B. Stone Etux Albert O. Yeager Etux Arthur C. Dearwester Etux Alice K. Dearwester William V. Brown Ellen M. Riblett Judy Lee Bump Judy K. Norrish Margaret A. Yeager			10-5-78	379	546	905, 904			
							3-21-79	382	97-100	902, 903, 904, 905, 924			
							4-11-79	382	409	911, 912, 913, 914			
							4-11-79	382	713-710	876, 861			
							7-15-80	387	559-561	875			
							9-22-80	389	342	906, 907, 908, 909, 920			
							9-26-80	389	471	831, 832, 833, 834, 835			
							12-11-80	390	470-471	902, 903, 904, 905, 924			
							12-11-80	390	473-474	902, 903, 904, 905, 924			
			Helen K. Finch Etvir	Greta I. Hamm			1-10-84	403	1	876, 877, 878			

SHEET 2

SHEET 7

TROY

160	923	"	50
50	924	"	50
160	925	"	50
50	926	"	50
160	927	"	50
50	928	"	50

160	902	"	50
50	903	"	50
160	904	"	50
50	905	"	50

160	883	"	50
50	882	"	50
160	881	"	50
50	880	"	50

160	858	"	50
50	859	"	50
160	860	"	50
50	861	"	50

160	839	"	50
50	838	"	50
160	837	"	50
50	836	"	50

NIVEN

153	920	"	52 1/2
52 1/2	919	"	52 1/2
127 1/2	918	"	52 1/2
114 1/2	917	"	52 1/2
101 1/2	916	"	52 1/2

160	906	"	52 1/2
52 1/2	907	"	52 1/2
160	908	"	52 1/2
52 1/2	909	"	52 1/2
160	910	"	52 1/2

160	878	"	52 1/2
52 1/2	877	"	52 1/2
160	876	"	52 1/2
52 1/2	875	"	52 1/2

160	862	"	52 1/2
52 1/2	863	"	52 1/2
160	864	"	52 1/2
52 1/2	865	"	52 1/2
160	866	"	52 1/2

160	835	"	52 1/2
52 1/2	834	"	52 1/2
160	833	"	52 1/2
52 1/2	832	"	52 1/2
160	831	"	52 1/2

PATTERSON

160	874	"	52 1/2
52 1/2	873	"	52 1/2
160	872	"	52 1/2
52 1/2	871	"	52 1/2

160	867	"	52 1/2
52 1/2	868	"	52 1/2
160	869	"	52 1/2
52 1/2	870	"	52 1/2

160	835	"	52 1/2
52 1/2	834	"	52 1/2
160	833	"	52 1/2
52 1/2	832	"	52 1/2
160	831	"	52 1/2

SEYMOUR

74 1/2	915	"	108 3/4
52 1/2	914	"	52 1/2
52 1/2	913	"	52 1/2
52 1/2	912	"	52 1/2
52 1/2	911	"	52 1/2

160	874	"	52 1/2
52 1/2	873	"	52 1/2
160	872	"	52 1/2
52 1/2	871	"	52 1/2

160	835	"	52 1/2
52 1/2	834	"	52 1/2
160	833	"	52 1/2
52 1/2	832	"	52 1/2
160	831	"	52 1/2

160	830	"	52 1/2
52 1/2	829	"	52 1/2
160	828	"	52 1/2
52 1/2	827	"	52 1/2

EVANSVILLE

C. C. C. & ST. L. R. R. CORPORATION LINE

SURVEY OR SECTION	SUB. NO.	NO. ACRES	GRANTOR	GRANTEE	ACRES TRANSFERRED	TRANS.	DATE OF TRANSFER	DEED		LOT NO.	SIZE		REMARKS
								VOL.	PAGE		FRONT	DEPTH	
			MARSHALL W. STEARNS	GOLDIE A. STEARNS		✓	4-1-71	334	420-421	1296	40.0'	179.0'	Plus 1/2 VACATED 16.5' ALLEY.
			MARSHALL W. STEARNS	GOLDIE A. STEARNS		✓	4-1-71	334	422-424	1297	80.0'	179.0'	Plus 1/2 VACATED 16.5' ALLEY.
			HOMER E. HOOVER BY GRACE HUSTON	LOWELL E. LEVAN ETUX		✓	4-22-71	334	727-729	1730 PT.	9.5'	162.0'	SOUTH SIDE } 40.5' X 162.0' TOTAL
			JAMES S. BLANCHARD, SR. ETUX	HOMER R. DEARWESTER		✓	4-30-71	334	845-846	1724	60.0'	162.0'	
			Charles Thomas Grubbs ETUX	Adm. of Veterans Affairs		✓	6-2-71	335	246-249	460			W. Columbus
			DeWeese Skidmore Sheriff	Donna C. Weeks		✓	6-18-71	335	582-583	825-826			Cor. Auburn + Seymour
7			HARLAN C. SIDERS	MARY I. HARRIMAN		✓	6-29-71	335	751-	2685			EVANSVILLE AT CHILLICOTHE
1			MARY I. HARRIMAN	HARLAN C. SIDERS		✓	6-29-71	335	752-	2685			" " "
7			CLIFFORD AMMON ETUX	MARY I. HARRIMAN		✓	7-7-71	335	878-879	2395-2396			W. CHILLICOTHE
7			MARY I. HARRIMAN	KATHRYN L. AMMON		✓	7-7-71	335	880-	2395-2396			" "
7			KATHRYN AMMON	THOMAS E. SMITH ETUX		✓	7-7-71	335	881-882	2395-2396			" "
7			REC. OF FINANCIAL INSTITUTION DEVELOPMENT	CLARKE W. HICKS ETUX		✓	7-12-71	335	976-	1276			EVANSVILLE - COLUMBUS
			JAMES M. WARD ETUX	RUTH A. BROWN		✓	7-16-71	336	69-70	761			McBETH ADD.
34-4-14	816	0.20	DAVID A. REYNOLDS (DECD)	ANNA FRANCIS REYNOLDS (John D. - Son)	0.20	✓	7-23-71						
34-4-14	816	0.20	JOHN D. REYNOLDS	ANNA FRANCIS REYNOLDS	0.20	✓	7-23-71						
34-4-14	812	0.25	DAVID A. REYNOLDS (DECD)	ANNA FRANCIS REYNOLDS	0.25	✓	7-23-71						
34-4-14	815	0.32	DAVID A. REYNOLDS (DECD)	" " "	0.32	✓	7-23-71	336	711-712				AWBURN ST.
34-4-14	836	0.80	HARRY CLETT JR. ETUX	JAMES W. KNOFF ETUX	0.80	✓	7-29-71	336	887-888				
			CARL ROLLIN GREENBAUM DECD	DAVID LEE GREENBAUM		✓	4-27-71	336	711-712	793-794			CHILLICOTHE AVE.
			WARD C. HERNY ETUX	CHARLES L. TAYLOR ETUX		✓	9-1-71	336	985-986	792			MCBETHS ADD.
34-4-14		0.28	Russell K. Widener	WILLIAM M. HARRISON, TRUSTEE	0.28	✓	9-24-71	337	97-98				
			RALPH O. HALL ETUX	BENJAMIN G. BURNSIDE ETAL		✓	11-1-71	337	610-611	2376			
			Lowell Levan ETUX	Herchel E. Forsythe ETUX		✓	11-9-71	337	801-802	PT 5.1730			plum valley
			George Romney	James P. Roth ETUX		✓	11-11-71	337	813-814	1282			"
			GLADA E. GATES DECD	MABEL BROWN		✓	1-4-72	338	487-470	1286			W. Columbus
34-4-14		0.28	DORRIS BRUNSON DECD	HERBERT HERDMAN ETUX	0.28	✓	1-14-72	338	608-609	2380 E. PT 1391			W. CHILLICOTHE
			WILLIAM H. HARRISON TRUSTEE	CAROLYN SHIELDS		✓	2-15-72	338	986				W. Columbus
			RUSSELL K. WIDENER DECD	CHARLES E. NEAL ETUX	0.25	✓	2-27-72	339	41-42	760-PT 6761			W. Columbus
			ADM. OF VER. AFFAIRS	Rolph, and Judith Hosseling		✓	7-14-72	339	913-914		44.5'	268.0'	W. Columbus
			Harold and Evelyn Jacobs	Joe C. Jacobs		✓	5-23-72	340	548	1299			
			MARIE JACOBS	WILLIAM S. MOYER ETUX		✓	5-30-72	340	663-664	1727			
			BERLIN R. HOFFER ETUX	BERLIN R. HOFFER		✓	5-30-72	340	665-666	1727			
			WILLIAM S. MOYER ETUX	ROBERT J. NOTESTINE ETUX	.31	✓	6-14-72	340	944-945		55	231	
			CHARLES N. PORTER ETUX	FOSTER EUGENE ROBINSON ETAL		✓	6-16-72	341	49	1296, 1297			
			GOLDIE A. STEARNS	DAVID ROSS SHAFER ETUX		✓	6-16-72	341	49	1298			
			MABEL BROWN	DAVID ROSS SHAFER ETUX		✓	6-28-72	341	255	1280			
			William Henry (DECD)	Bur H. Henry		✓	6-28-72	341	311-313	2686-2687	180'	190'	Evansville
			WILLIAM K. HENRY ETAL	MARION K. HENRY ETUX		✓	6-28-72	341	314-316	2686-2687			
			TRUSTEES OF THE CHURCH OF GOD	THE FIRST CHURCH OF GOD		✓	9-5-72	342	678-679	(PT 420) ALL OF 1285			
			FOSTER EUGENE ROBINSON ETAL	JERRY D. SMITH ETUX		✓	11-6-72	343	664	1296, 1297, 1298			
			JOE C. JACOBS ETUX	JOE C. JACOBS ETUX		✓	11-9-72	343	695	1299			
			MABEL P. WILT	F. EUGENE ROBINSON ETAL		✓	11-9-72	343	698-699	PT 936			
			CAROLYN SHIELDS COYER	RAY L. DAVIS	.28	✓	12-11-72	344	180				
			MATILDA VANCE	GEORGE GARLAND ETUX	.25	✓	12-18-72	344	296-299				
			GEORGE GARLAND ETUX	CITY OF BELLEFONTAINE, OHIO	.25	✓	12-20-72	344	336-337				
			WILTON R. EDE ETUX	RALPH A. DICKINSON ETUX	.33	✓	1-2-73	344	572				
			ARTIE MAE HOLE DECD	FLORENCE M. CASTLE ETAL		✓	1-8-73	344	689	PT 12892, 12891, 12890			
			EDMUND JOHNSON	FLORENCE M. CASTLE		✓	1-26-73	344	762-763	2292, 2291, 2290			
			ROBERT W. JOHNSON	"		✓	1-26-73	344	764-765	2291, 2290			
			BETTY ROACH	"		✓	1-26-73	344	766-767	2291, 2290			
			LOWELL E. LEVAN ETUX	JERRY L. ROBINSON ETUX		✓	2-22-73	345	377	PT 2381, 2382		2381	
			EDNA MAY BRENISER DECD	MAY B. ZUGG	.25, .28	✓	4-6-73	346	65-66				
			CITY OF BELLEFONTAINE	ALLEY VACATION		✓	4-27-73	346	528	CRD. No. 3690 APR 10, 1973			10' EAST - WEST ALLEY
			MARGERY M. McJAMES DECD	MARGARET ANN GEORGE		✓	5-17-73	346	953-4	1278			15' NORTH - SOUTH ALLEY
			MARGARET ANN GEORGE ETUX	LYNNE DEVINE		✓	5-17-73	346	955-	1278			
			ANNA FRANCES REYNOLDS DECD	JOHN D. REYNOLDS	.25, .32	✓	8-11-73	347	417				
34-4-14	812	.25	JOHN D. REYNOLDS	LEONARD W. BART ETAL	.25	✓	6-27-73	347	418				
34-4-14	814	.25	RALPH J. HESSLING ETUX	DONALD LEE LUDWIG	.25	✓	8-10-73	348	628				

SURVEY OR SECTION	SUB. NO.	NO. ACRES	GRANTOR	GRANTEE	ACRES TRANSFERRED	TRANS.	DATE OF TRANSFER	DEED		LOT NO.	SIZE		REMARKS	
								VOL.	PAGE		FRONT	DEPTH		
34-4-14	836-837	0.52-0.28 -0.28-0.25	THE FIRST CHURCH OF GOD	B. LEROY JAMISON ETUX	0.52-0.28 -0.28-0.25	X	9-5-73	347	55-57	936 A.A	50.3'	140.0'	FOULK ADDITION	
			IRENE C. HANNUM	R. MOZELLE SIMON			9-10-73		1726	52.0'	162.0'	FOULK ADDITION		
			R. MOZELLE SIMON ETUX	BERLIN HOFFER			9-18-73	348	316	1726	52.0'	162.0'		FOULK ADDITION
			HARRY GLETT, JR. ETUX	JACK L. JOHNS ETUX			9-25-73	349	468-470					
			IUAN K. AKERS (Dec'd)	NORA AKERS			10-23-73	349	833-834	1302				
			SHERIFFS DEED	SECRETARY OF HOUSING AND URBAN DEVELOPMENT			12-5-73	350	435-437	1729, 10' OFF NORTH S. OF 1730				
			JAMES L. SMITH ETAL	RALPH E. JACKSON ETUX			1-8-74	350	840-841	2397, 2398				
			WELDON BREASTON ETUX	RALPH E. JACKSON ETUX			2-12-74	351	318-319	2399				
			LEWIS W. CLARK ETUX	THE LOGAN COUNTY ARCHAEOLOGICAL & HISTORICAL Soc. Inc.			2-19-74	351	386-387	937				
			THE FIRST CHURCH OF GOD, INC.	MERLYN K. ZELL			3-27-74	351	760-761	1296, 1297, 1299				
			JERRY D. SMITH ETUX	ADMINISTRATOR OF VETERAN AFFAIRS			3-29-74	351	998-1000	Pt. 1731	19	162		
			SHERIFFS DEED	JACK L. JOHNS ETUX			4-17-74	352	354	1303				
			DUANE W. BABRAYTON ETUX	DOROTHY M. DAVIE			5-6-74	352	715-716	2376				
			WILLIAM V. BROWN ETUX	ANNABELLE FRIDLEY			5-9-74	352	237-238					
			34-4-14	810			.17 -1.20	ALBERTA C. PIERCE DEC'D	ROGER P. NEER ETUX	.17 -1.20	X	5-31-74		353
JOHN D. REYNOLDS	JOHN D. REYNOLDS	5-31-74			353	252-253								
34-4-14	810	.17	LOUIS E. MOUSER ETUX	JAMES DALE ROBINSON	.17	X	6-13-74	353	482-483					
			ANNABELLE FRIDLEY ETUX	HARRY L. DEWITT ETUX			6-13-74	353	482-483					
34-4-14	835	.28	RAY L. DAVIS ETUX	HARRY L. DEWITT ETUX	.28	X	9-4-74	354	822-823					
34-4-14	836	.31	FLOSSIE OUTLAND	JAMES F. HAMM ETUX	.31	X	10-24-74	355	893-897					
34-4-14	835	0.28	LYNN McLAUGHLIN ETUX (SHERIFFS DEED)	MARIE McCAFFERTY	0.28	X	12-16-74	356	487-489	1300-1301				
			HARRY C. DEWITT ETUX	ROY BAILEY ETUX			2-6-75	357	121-122					
34-4-14	.08		ARTHUR H. BADEN ETUX	ROBERT L. MURPHY ETUX	.08	X	3-19-75	357	534-535	2383			40 1/2' OFF N. SIDE OF 1730	
			ROBERT F. GROSS ETUX	ROBERT J. NOTESTINE ETUX			5-14-75	358	366-367	1289				
34-4-14	0.25		ADMINISTRATOR OF VETERANS AFFAIRS	PAUL D. BODEY	.08	X	5-20-75	358	459-460	Pt. 1731				
			SEC. - HUD.	ROSCELLE CLARK ETUX			6-10-75	358	782-783	1729-1730 Pt.				
34-4-14	0.25		ROBERT L. MURPHY ETUX	NELSON E. BOWSHER ETUX	0.25	X	11-10-75	360	966-967	2383				
			LEONARD W. BIRT ETUX	ROBERT C. ASHCRAFT ETUX			12-5-75	361	371-372					
34-4-14	0.25		WILLIAM DAVIS DOWDY ETUX	A. M. HEMPH ETAL	0.25	X	12-9-75	361	424-425	W. Pt. 1295	40'	120'		
			CITY OF BELLEFONTAINE	JAMES W. KNOFF ETUX			3-31-76	362	780-781					
34-4-14	0.28		MARIE JACOBS DEC'D	JOE C. JACOBS	0.28	X	4-30-76	363	308-309	1299				
			THOMAS E. SMITH ETUX	LESTER LEROY BRENNER ETUX			5-10-76	363	557-558	2395, 2396				
34-4-14	0.23		ROY EDWARD BAILEY (Dec'd)	MILDRED BAILEY	0.28	X	5-24-76	364	364-365					
			A. M. HEMPH ETAL	MICHAEL S. VANCE			10-29-76	367	244-245	Pt. 1295	40'	120'		
34-4-14	0.25		THELMA L. SHROYER DEC'D	CARL E. SHROYER	0.23	X	11-8-76	367	458-459				R.L.W.	
			HERMAN C. PATRICK ETUX	D. P. & L. Co.			11-23-76	367	458-459					
34-4-14	0.25		BENJAMIN E. NEWMAN ETUX	JAMES F. HAMM ETUX	0.25	X	1-5-77	368	477-478	Pt. 936	46' 8"	150'	Pt. H.	
			LESTER L. WILKINS ETUX	DORIS M. NEVERS			2-24-77	369	94-95	1291 Pt. 1292, 1293 Pt.				
34-4-14	0.25		NORA AKERS	JACK L. JOHNS ETAL	0.25	X	3-25-77	369	495-496	1302				
			DONALD LEE LUDWIG	MARTINO MIESHO ETUX			3-28-77	369	632-633					
34-4-14	0.31		GEORGE GARLAND (DWO)	NETTIE GARLAND	0.31	X	4-7-77	369	684-685	936 Pt. D				
34-4-14	0.08	0.31	JAMES F. HAMM ETUX	MERLE WAYNE M.C. WILLIAMS ETUX	0.31	X	7-12-77	371	490-491				EASTWENT. Pt. H.	
			BEATRICE E. BURE (Dec'd)	RALPH L. BURE			7-13-77	371	518	1728				
			DORIS M. NEVERS ETUX	D. P. & L. Co.			8-4-77	371	908-909					
			JAMES F. HAMM ETUX	ELAINE KRAMER			8-10-77	372	25-26	Pt. H. 936	46.8'	150'		
			ELAINE KRAMER	GRETA I. HAMM			8-10-77	372	27-28	Pt. H. OF 936	46.8'	150'		
			ROBERT EARL FINCH	HELEN K. FINCH			8-15-77	372	87-88	1290 Pt. 1291				
			PAUL D. BODEY	LOWELL E. LEVAN ETAL			9-27-77	372	871-872	S. Pt. 1731	Pt. A.			
			LOWELL E. LEVAN ETAL	JAMES L. EMRICK ETAL			9-27-77	372	875-876	S. Pt. 1731	Pt. A.			
			ROBERT J. NOTESTINE ETUX	PHILIP C. BALL ETUX			9-28-77	372	893-894	1289 2394				
			WILLIAM V. BROWN	JACK JOHNS			10-17-77	373	115-116	1303 2402				
			JACK L. JOHNS ETUX	OSCAR NEICK ETUX			10-24-77	373	423	1303				
			JOE C. JACOBS	ROBERT T. BISHOP, JR. ETAL			12-16-77	374	250-262	1299				
			NELSON E. BOWSHER ETUX	DALE A. BURTON			12-16-77	374	262-263	2383				
			MARGARET FERN SIDERS	HARLAN C. SIDERS			3-10-78	375	149-150	2685				
			JAMES D. ROBINSON	REVA A. ROBINSON			3-13-78	375	157-165					
HARLAN C. SIDERS	MICHAEL M. BALL ETUX	3-20-78	375	315	2685									

SURVEY OR SECTION	SUB. NO.	NO. ACRES	GRANTOR	GRANTEE	ACRES TRANSFRD	TRANS.	DATE OF TRANSFER	DEED		LOT NO.	SIZE		REMARKS
								VOL.	PAGE		FRONT	DEPTH	
34-4-14		0.25 to 0.28	CHARLES C. TAYLOR	RUTH ANN TAYLOR		✓	7-7-82	396	671/678	792			
34-4-14		0.25	N. NORMAN PASH ETUX	SOL. FEED. SUP. ELONG ASSOC.	0.25 to 0.28	✓	9-7-82	397	787/788				
34-4-14		0.03	" " " "	" " " " "	0.25	✓	9-7-82	397	388/391				
34-4-14		0.03	JESSE A. WALKER DEC'D	HERBERT L. BRUNKE ETUX	0.03	✓	1-12-83	398	772/773	2401			
			OSCAR NEICE (Dec'd)	MAURON A. NEICE		✓	3-4-83	399	241/243	1303			
			IDA MAE BALL BALL	SUZANNAH KERRIGAN		✓	3-30-83	399	505	2685			
			MARY ALMASSY (Dec'd)	STEPHEN JOE ALMASSY		✓	5-11-83	400	67	2683			
			JAMES T. BLAIR (Dec'd)	KATHY D. BLAIR		✓	6-28-83	400	757/759	2380-2381 Pt.			
			RUTH R. BROWN	RUTH R. BROWN, TRUSTEE		✓	9-1-83	401	552	W. Pt. 761			
			May Zaugg (Executrix)	Stephen Joe Almassy		✓	10-6-83	401	972/973	2683			
			Stephen Joe Almassy	Robert C. Brown		✓	10-7-83	402	18/19	2683			
			Shirley Hoffer	Tina Langworthy		✓	10-24-83	402	233/234	1726			

SEE PAGE 8

SEE PAGE 17

WEST

COLUMBUS

EVERET

150	762	ICNA BELLA BALDWIN
55	761	RUTH A. BROWN (9-1-53)
55	760	CHARLES E. NEAL ETUX (5-2-52)
55	759	W.D. SORRELL (10-5-52)
55	758	HAROLD C. THOMPSON ETUX (8-2-52)
55	938	LEROY K. BRAY ETUX (9-18-48)

150	789	W. LEISER P. SMITH ETUX
55	790	
55	791	
55	792	BETH ANN THOMPSON (9-1-52)
55	793	DAVID LEE CARLISBAM (8-27-71)
55	794	

CHILLICOTHE

330	937	LOGAN COUNTY ARCHAEOLOGICAL AND HISTORICAL SOCIETY, INC. (2-16-74)
330	122,595.00	
330	2,814	

220	822	ZOLA ROUGHTON (8-21-68)
55	823	DANALD H. PEDMORE ETUX
55	824	
55	825	DAVID F. DEWITT ETUX (10-29-78)
55	826	

SEE PAGE 6

SEYMOUR

46.8	46.8	46.8
150	1276	F. EUGENE ROBINSON (1-1-52)
150	1277	RAYMOND L. BRUCE
150	1278	RAYMOND L. BRUCE
150	1279	RAYMOND L. BRUCE
150	1280	RAYMOND L. BRUCE

150	1281	RAYMOND GAINES ETUX
150	1282	JAMES P. ROTH ETUX (11-11-71)
150	1283	EDWARD F. LAVINS
150	1284	JAMES LEONARD COLLINS, JR. ETUX
150	1285	PEARLE SUBARER (4-14-58)

150	1286	
150	1287	
150	1288	DAVID BRUCE ETUX (5-6-48)
150	1289	
150	1290	
150	1291	
150	1292	
150	1293	
150	1294	

SEYMOUR

46.8	46.7	46.7
150	2683	BEN B. AINAR
150	2684	
150	2685	
150	2686	
150	2687	MARION K. HENRY ETUX (1-18-72)
150	2688	FRANKLIN E. MATTHEWS ETUX
150	2689	LORAY J. MATTHEWS (1-16-71)

150	1295	MICHAEL S. VANCE (10-19-76)
150	1296	
150	1297	MERLYN K. LEE (3-27-71)
150	1298	
150	1299	
150	1300	MARIE M. CAMPBELL (1-1-71)
150	1301	
150	1302	
150	1303	

EVANSVILLE

150	2395	HELEN K. FUCHS
150	2396	ESTHER F. BRENNEIS
150	2397	AGNES E. JACKSON ETUX (1-18-71)
150	2398	AGNES E. JACKSON ETUX (1-18-71)
150	2399	AGNES E. JACKSON ETUX (1-18-71)
150	2400	FRANK M. CORLEMAN
150	2401	
150	2402	J. KEITH KNOFF (10-21-80)
150	2403	

CHILLICOTHE

150	1724	HENRY R. DEANWATER (5-12-81)
150	1725	ROBERT D. REPROLE (1-5-70)
150	1726	BERTIN HOFFER (5-20-72)
150	1727	BERTIN R. HOFFER (5-20-72)
150	1728	RALPH C. BURKE (7-13-77)
150	1729	ROSCELLE CLARK ETUX (6-10-75)
150	1730	

PLUMVALLEY

AUBURN

150	1731	FRIDA E. SCOTT (7-1-81)
150	1732	
150	1733	
150	1734	
150	1735	
150	1736	
150	1737	
150	1738	
150	1739	
150	1740	

SEE PAGE 15

SEE PAGE 16

SURVEY OR SECTION	SUB. NO.	NO. ACRES	GRANTOR	GRANTEE	ACRES TRANSFRD	TRANS.	DATE OF TRANSFER	DEED		LOT NO.	SIZE		REMARKS
								VOL.	PAGE		FRONT	DEPTH	
35-4-14	0.24 0.25		ROY G. DAVIS	JERRY A. DAVIS			X 6-13-80	388	132	Pt 395			EXCEPT 50' N. END, NEW SURVEY P. VACATED ALLEY " " 2/5 INT, EXCEPT 100' S. END,
			HAROLD C. THOMPSON ETUX	WENDELL K. IRICK ETUX			X 10-21-80	389	835/1626	N.E. Pt. 394			
			THOMAS R. SMITH ETAL	MARK S. O'CONNOR			X 12-24-80	390	633/634	398			
			MARK S. O'CONNOR	THOMAS R. SMITH			X 12-24-80	390	635/636	398			
			GOLDIE ROGERS (DECD)	LOGAN ROGERS			X 2-2-81	391	28	729			
			EARL R. COVERSTONE DECD	MILDRED M. COVERSTONE			X 4-20-81	391	825/826	Pt. 434			
			IRENE L. NASH ETUX	RICHARD C. STEINMETZ ETUX			X 6-8-81			Pt. 393			
			HAROLD C. THOMPSON	NICK A. JOHNSON			X 7-7-81			Pt. 392			
			DORIS A. MYERS (CLAGG)	DON W. FRASER			X 7-24-81	392	968	1777			
			DON W. FRASER	DORIS A. CLAGG ETAL			X 7-24-81	392	969	1777			
JAMES D. PETERS (DECD)	MIRIAM L. PETERS	X 8-13-81	393	237/235	Pt. 424								
35-4-14	0.25		EVERETT C. BURNSIDES	SOPHIE BURNSIDES	0.25		X 10-30-81	394	722/723	730			W. PART, BETWEEN LOTS 406-407 UND 1/2 INT.
			RICHARD E. DREHER ETUX	PEOPLES BUILDING & LOAN CO.			X 11-13-81	394	364/366	404 Pt.			
			LOGAN ROGERS DECD	MARY JANE DOSECK			X 2-2-82	395	118/119	729			
			JAMES R. FURY ETUX	LYNDA S. RAID			X 2-17-82	395	229/231				
			MARK A. BREWER ETUX	ADM. OF VETERANS AFFAIRS			X 5-5-82	395	877/878	Pt. 396 Pt. 397			
			THE TALWELL CORPORATION	WILLIAM M. SILER ETUX			X 5-7-82	395	913/915	400			
			CITY OF BELLEVONTAINNE	VACATION OF ALLEY			X 7-7-82	396	610/612	ORD. NO. 8230			
			JACK L. JOHNS	SHARON L. JOHNS			X 10-22-82	397	913-917	428			
			GLORIA SNYDER	LEROY E. SNYDER			X 6-6-83	400	481-482	390			
			Mary Jane Doseck	Linda M. Ison			X 7-25-83	401	85	402			
Jack L. Johns ETUX	Lillian Lagos ETAL	X 10-12-83	402	5A/55	428								
Donald G. Kissling etux	Joseph A. Vazzo etal	X 3/19/84	40A	25	727								

SEE SHEET 3

SEE SHEET 7

C-24-A

HARRY L. HUGHES ETUX (1-17-78)

SEE SHEET 7

COLUMBUS

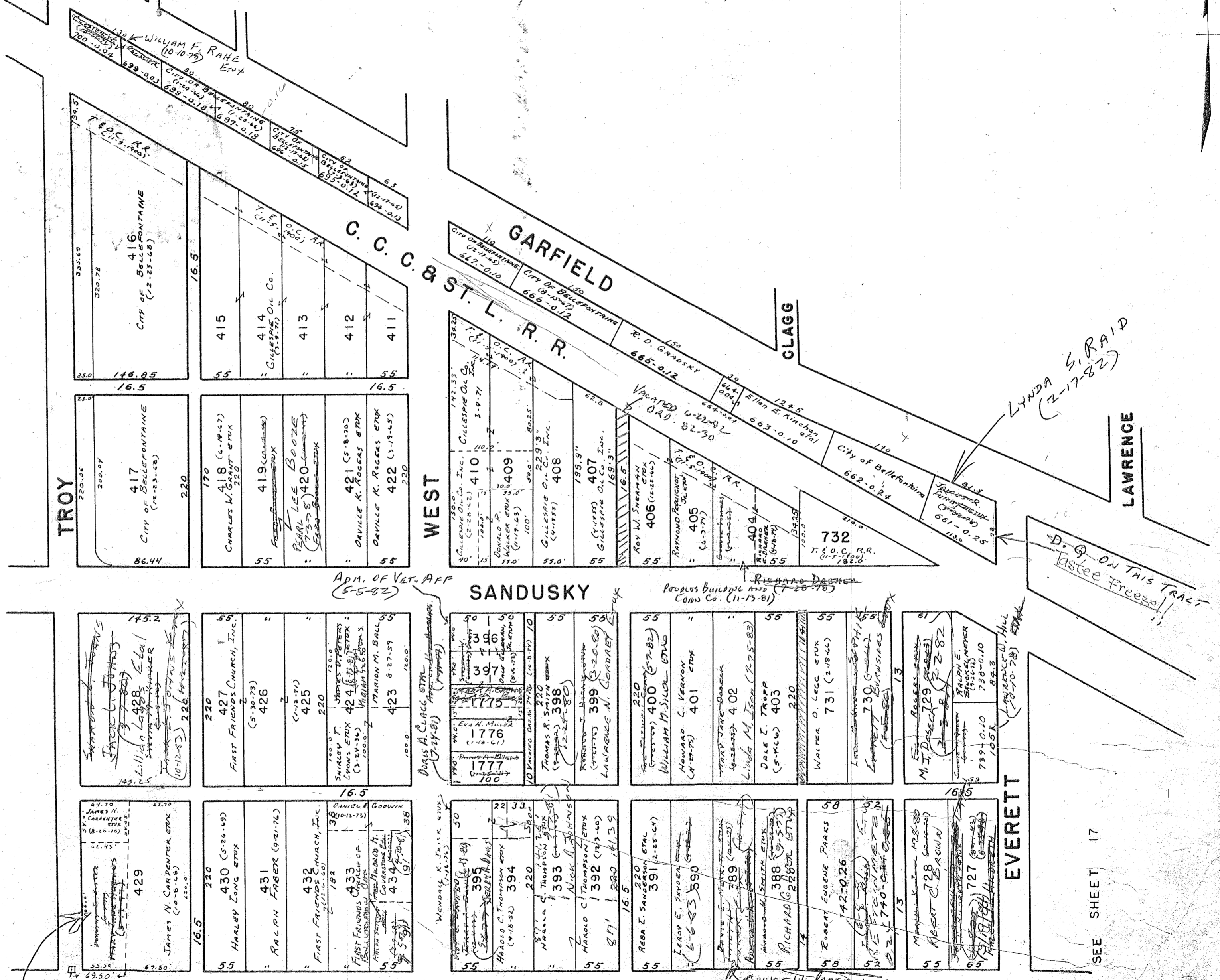
SEYMOUR

EVANSVILLE

EDWARDS & LAWS (3-21-80)

SEE SHEET 17

1" = 100'



TROY

WEST

SANDUSKY

EVERETT

GARFIELD

ST. L. R. R.

CLAGG

LAWRENCE

D. G. ON THIS TRACT lastee Freeze!!

LYNDA S. RAID (2-17-82)

APM. OF VET. AFF (5-5-82)

PEOPLES BUILDING CO. (11-13-81)

RICHARD DAVENPORT (1-20-78)

LAWRENCE H. HILL (2-10-78)

EDWARDS & LAWS (3-21-80)

SURVEY OR SECTION	SUB. NO.	NO. ACRES	GRANTOR	GRANTEE	ACRES TRANSFER	TRANS.	DATE OF TRANSFER	DEED		LOT NO.	SIZE		REMARKS
								VOL.	PAGE		FRONT	DEPTH	
			Sarah Ellen Cheeseman Roy Hinkle (Dec'd)	James F. Hill Eula Mae Hinkle		X	6-4-71	335	355	1108 ✓	550'	100.0'	W. Williams
			PEOPLES BUILDING LOAN CO. DEGRAFF	ROBERT C. CROCKETT ETUX	0.23	X	6-22-71	335	621	1581 ✓			CLEGG ST.
9		0.23	TIMOTHY T. PICKERING ETUX	MARJORIE A. BATEMAN		X	6-22-71	335	621	1581 ✓			WEST ST.
9		2489	THURMAN SHAFER ETUX	BELLE B. JONES		X	6-24-71	335	621	1581 ✓			BELLE AVE. No. 2
67		3867	SEC. OF CONSTRUCTION CO.	CORBIT W. SIZEHORE ETUX		X	6-24-71	335	621	1581 ✓			WRIGHT ST. SOUTH NEW ADD.
32-8		3772	SEC. OF HOUSING AND URBAN DEV.	LEE THARP JR. ETUX		X	6-24-71	335	621	1581 ✓			0.22 EXCEPT ALSO EXCEPT 45' OFF E. END
46	35-4-14	5554	RICHARD J. VICARIO ETAL	CERARD A. PURWELL	0.50	X	8-10-71	336	471	472			BELLEFONTAINE CORP. WILLIAMS - CLEGG.
	35-4-14	55-4-14	WILLIAM G. DAVIS (Dec'd)	ERNESTINE DAVIS	0.50	X	9-10-71	336	946				
			EDWARD W. WATSON DEC'D	MILTON R. MITCHELL		X	9-11-71	337	5-7	1109-1110 ✓			W. Williams
			Milton R. Mitchell ETUX	James F. Hill		X	11-8-71	337	775-776	1109-1110 ✓			
			Louis J. Zerbe (Dec'd)	ELIZABETH ZERBEE TRUSTEES ETAL		X	12-29-71	336	417-419	973-978 ✓			
			EEL LOUIS J. ZERBEE, TRUSTEES. 4/2 DEX	ELIZABETH ZERBEE		X	12-29-71	336	418-422	973-978 ✓			
			ELIZABETH ZERBEE (Full)	J. ROBERT TYNAN Full Int.		X	12-29-71	336	423-424	973-978 ✓			
			Eula Mae Hinkle	JERRY L. ROBINSON ETAL		X	4-27-72	340	97	1581 ✓			
			SEC. OF HOUSING AND URBAN DEV.	MARJORIE C. SCOTT		X	5-16-72	340	372-373	1582 ✓			WEST ST.
			PAUL ELMER TAYLOR ETUX	RALPH W. HOWARD ETAL		X	5-26-72	340	617-623	1573 ✓			" ST.
			JERRY L. ROBINSON ETAL	ERNEST H. CARTER		X	8-4-72	342	1734	1581 ✓			
50			CLYDE HUBBARD ETUX	RALPH M. WARNER JR. ETUX	50	X	8-21-72	342	1734	1581 ✓			
			PHILLIP H. ARNOLD ETUX	CHARLES E. ROBERTS, JR. ETUX		X	10-6-72	343	241	1103 ✓			
			NELLIE M. ROBINSON ETAL	JAMES C. BROWN ETUX	23	X	11-21-72	343	934	PT. 982 ✓			
			EVA WILLIAMS DEC'D	DONALD H. WILLIAMS		X	12-11-72	344	785	780, 980 ✓			
			JAMES C. BROWN ETUX	SEC. OF HOUSING AND URBAN DEV.	19	X	1-30-73	345	2741				
			RUSSELL R. EDE ETUX	ROBERT J. NOTESTINE ETUX		X	4-12-73	346	192-193	2483, 2486 ✓			
			EDNA VENERABLE CLEMENS ETUX	ROBERT BIBART BIBART		X	4-13-73	346	246	975 ✓			
			MARION F. WATKINS ETUX	EARNEY GILBERT ETUX		X	4-25-73	346	448-449	1569-1570 ✓			
			ORRIS SCOTT ELLIOTT	ARTHUR E. FULMER ETUX		X	8-8-73	348	524-525	PT. 1567 ✓	50	76	
			NANCY E. BEARD BEASON	JAMES F. HILL ETUX		X	8-17-73	348	786	2496 ✓			
			SECRETARY OF HOUSING AND URBAN DEV.	MABEL A. SIMPSON	19	X	9-25-73	349	452				
			MABEL A. SIMPSON ETUX	GERALDINE E. MITCHELL	19	X	9-25-73	349	453				
			CITY OF BELLEFONTAINE	ALLEY VACATION		X	12-6-73	350	451	lots 2110-2111 ✓			ORD. No. 1957 (Oct. 24, 1949)
			NELLIE M. ROBINSON ETAL	GERALDINE E. MITCHELL		X	12-7-73	350	467-468	982 Pt. ✓			14' VACATED ALLEY
			DONNA J. PARMER ETAL	DOROTHEA J. CRONE		X	1-30-74	351	124	1573 ✓			
			DOROTHEA J. CRONE	VAN W. JOHNSON ETUX		X	2-19-74	351	387	1573 ✓			
			ROBERT BIBART ETUX	MICHAEL A. KLINE ETUX		X	3-1-74	351	568-569	975 ✓			
			JAMES F. HILL ETUX	JERRY L. ROBINSON ETAL		X	3-5-74	351	582-583	2496 ✓			
35-4-14	676	0.13	WALLACE H. McARTHUR ETUX	LESTER C. LIKENS ETUX	0.13	X	3-7-74	351	576-577				
			WILLIAM E. ELLIS ETUX	MICHAEL A. KLINE ETUX		X	3-29-74	352	577				
35-4-14		1.25	MICHAEL A. KLINE ETUX	VERNON N. WEBER ETAL	1.25	X	3-29-74	352	3233	975 ✓			
			DONALD H. WILLIAMS	JACK L. JOHNS ETUX		X	4-15-74	352	286-287	980, 981 ✓			
			EARNEY GILBERT ETUX	DONALD P. SCHERER ETUX		X	4-29-74	352	592-593	1569, 1570 ✓			
			RUSSELL R. EDE DEC'D	MARY B. EDE		X	5-31-74		104	1104 ✓			
			JAMES M. BARNHART DEC'D	MARY ELIZABETH BARNHART		X	5-24-74	353	106	971, 992 ✓			
			J. ROBERT TYNAN	BETHOL E. JOHNSON ETUX		X	6-4-74	353	304-305	978 ✓			
			JERRY L. ROBINSON ETAL	THOMAS J. BROWN ETUX		X	6-17-74	353	557-558	2496 ✓			
35-4-14	647	1.39	CHARLES H. COOK ETUX	ROLLY JONES	1.39	X	6-20-74	353	621-622				
			JAMES F. HILL	GARY L. ALEXANDER ETUX		X	7-5-74	353	919-920	1108 ✓			
			MARJORIE A. BATEMAN	WILLIAM F. DOLAN ETUX		X	10-18-74	355	277-278	2489 ✓			
			ROBERT A. IRICK ETUX	JACK E. PARKER ETUX		X	12-9-74	356	417	2489-2500 ✓			
			PAULINE O. HUGHES, ETAL	JAMES MURPHY ETAL		X	4-9-75	357	864-866	977 ✓			
35-4-14		1.12	THEODOSIA M. REPROGIE DEC'D	CHARLES GAIL REPROGIE ETAL	1.12	X	4-28-75	358	144				
			MARY ELIZABETH BARNHART ETAL	DAN NAPLOR		X	5-30-75	358	599-601	971-972 ✓			
			MARY B. EDE	BURL E. HARMON ETUX		X	6-16-75	358	843-844	1104 ✓			
			FLOSSIE M. FREDERICK DEC'D	VIRGINIA LEE BURNSIDE		X	8-12-75	359	647	1101 ✓			
			IRVIE M. HERFORD DEC'D	PHYLLIS JUDD		X	10-20-75	360	705	PT. 1568 ✓			
			URIAH L. SOMERS	GOLIVE SOMERS-		X	12-2-75	361	310	1102 ✓			
			LAURA E. CLARK DEC'D	ESTHER HASSELL ETAL		X	2-19-76	362	299-300	975 ✓			

SURVEY OR SECTION	SUB. NO.	NO. ACRES	GRANTOR	GRANTEE	ACRES TRANSFER	TRANS.	DATE OF TRANSFER	DEED		LOT NO.	SIZE		REMARKS
								VOL.	PAGE		FRONT	DEPTH	
35-4-14			M.C. ALSTON BETHEL ETUX	JOHN EUGENE BROWN		X	5-28-76	364	435	1574			
35-4-14		0.33	MYRTLE ZACHARIAH	LEWIS R. RATLEFF ETUX		X	6-11-76	364	626-627	1588			
35-4-14		0.33	WANDA M. WALLCANE ETAL	THE PEOPLE BUILDING AND LOAN CO.	0.33	X	6-30-76						
" " "		0.33	THE PEOPLE'S BUILDING & LOAN CO.	RICHARD E. CLARK ETUX	0.33	X	7-7-76	365	201-202				
" " "		0.13	JOHN C. RUMER ETUX	VERNON N. WEBER ETUX	0.13	X	7-27-76	366	793-794	975			
35-4-14		0.32	THOMAS J. BROWN ETAL	SECURITY FEDERAL SAVINGS & LOAN	0.32	X	10-6-76	366	913	2496			
			ALVIE C. ARTIS (DECD)	FRANCES ARTIS HULL ETAL		X	10-18-76	367	79-80				
			ARTHUR E. FULMER ETUX	DONALD M. HORN, JR. ETUX		X	10-22-76	367	163	1567 ft.			76' 9. END.
			MARY A. WARWICK	MILTON R. MITCHELL ETUX		X	11-1-76	367	331	979			
			IONA ARTIS	HENRY H. ARTIS		X	11-4-76	367	414-415	726			
35-4-14		0.13	JOHN EUGENE BROWN ETUX	JAMES W. BROWN		X	11-29-76	367	913	1574			
35-4-14		0.13	ERNESTINE DAVIS	TOMITA BYRD	0.13	X	12-8-76	368	69-70				
			OPAL L. GIBSON ETUIR (Dm L. Likens)	LESTER C. LIKENS	0.13	X	2-25-77	369	121-122				
			GOLDA M. ABEL (DECD)	ALFRED EARL ABEL		X	3-17-77	369	376	1583-1584			
			Alfred Earl Abel	Virginia Ann Draper & Mary Barbara Hill		X	3-18-77	369	394	1583-1584			
			DAN NAPIER	HENRY E. ARTIS		X	3-21-77	369	409	971-972			
			Sec. Fed. Sav. & Loan Assoc.	VICTOR R. DEERE ETUX		X	3-31-77	369	594-595	2486			
35-4-14		0.50	DELONG AND COOK, INC.	LOGAN COUNTY PLAYERS, INC.	0.50	X	5-10-77	370	283-284	1575-1576, 1577, 1578, 1579			
35-4-14		0.33	FLOSSIE SHOFFNER	CLAYTON R. RITON	0.33	X	6-2-77	370	672-673				
35-4-14		0.13	LESTER C. LIKENS	FLORENCE PECK	0.13	X	7-26-77	371	763-764				
35-4-14		0.13	FLORENCE PECK	LESTER C. LIKENS	0.13	X	7-26-77	371	765-766				
35-4-14		0.12	MARJORIE C. CLARK (SCOT) ETUIR	CAROLYN FORMAN		X	8-12-77	372	74-75	1582			
			DANNY LEE REPROGLE ETUX	CHARLES GARL REPROGLE	0.12	X	8-24-77	372	233-234				
			HENRY HOWARD ARTIS (DECD)	WILLIAM WILLIAMAE ARTIS ETAL		X	10-17-77	373	247-248	726			
35-4-14		0.50	GERALD A. PURNELL	RICHARD J. KINCHEN ETUX	0.50	X	10-24-77	373	398				
			IONA ARTIS ETAL	HENRY E. ARTIS		X	10-25-77	373	437	726			
			VIRGINIA ANN DRAPER ETAL	EDWARD LAVINS ETUX		X	10-28-77	373	487-488	1583-1584			
			EARLE HICKS ETAL	EDWARD F. LAVINS ETUX		X	10-31-77	373	499	1591			
			WILLIAM O. HAWKINS (DECD)	GERALDINE MITCHELL		X	12-5-77	374	133-135	2492			
			VICTOR R. DEERE ETUX	TARYN WILKINS		X	5-13-78	375	153-159	2496			
			TARYN WILKINS	BETTY J. DEERE		X	3-13-78	375	160	2496			
			GERALDINE MITCHELL	ALONZO W. MITCHELL ETUX		X	3-24-78	375	375	2492			
35-4-14		0.13	VERNON N. WEBER ETUX	LARRY WAYNE ANDERSON ETUX	0.13	X	4-17-78	375	680-682	975			
35-4-14		0.25	LARRY WAYNE ANDERSON ETUX	HAROLD P. DOWNING	0.25	X	4-17-78	375	683-684				
35-4-14		0.13	HAROLD P. DOWNING	RALLY JONES	0.13	X	4-17-78	375	730-731				
35-4-14		0.25	WILLIAM F. DOLAN ETUX	WILLIAM M. DOLAN ETUX		X	5-17-78	376	278-279	2489			
35-4-14		0.50	MARCELLA L. MOORE ETAL	KATHERINE L. SOOT	0.50	X	5-26-78	376	455-456				
35-4-14		0.50	KATHERINE L. SOOT	RALPH M. WARNER, JR. ETUX	0.50	X	5-26-78	376	457-458				
			JOY LADD	KENNETH S. HALL		X	8-2-78	378	8-10	976			
			KENNETH S. HALL	DARRELL A. NICHOLS ETUX		X	8-28-78	378	671-672	976			
			HARLEY KEMP	THOMAS E. DOLAN ETUX		X	9-27-78	379	346-347	724-725A			
			KATHRYN TRACEY	CHARLES W. LAWSON ETUX		X	9-28-78	379	355	1585			
			GOLDIE SOMERS	RICHARD DRETTER		X	9-28-78	379	406	1102			
			ROBERT J. NOTESTINE ETUX	GERALDINE E. MITCHELL		X	9-29-78	379	432	2483, 2486			
35-4-14		0.30	MARION ALBERT JOHNSON (DECD)	RUSSELL W. GALLOWAY ETUX	0.30	X	10-10-78	379	621-624				
			LOWELL E. LEVAN ETAL	JOSEPHINE WASHINGTON		X	12-8-78	380	602-603	721, 722, 723			
35-4-14		0.185	MITCHELL R. MITCHELL ETUX	BELINDA D. MITCHELL	0.185	X	1-22-79	381	287-288				
35-4-14		0.12	CARL J. ENOS DECD	BERNICE NELSON ENOS	0.12	X	4-19-79	382	487-488				
			JOSEPH I. JOHNSON ETUX	JOHN MORAN ETUX		X	5-16-79	382	986	718			
			JACK L. JOHNS ETUX	FLORENCE PECK		X	5-25-79	383	206-207	980, 981			
			FLORENCE PECK	JACK L. JOHNS		X	5-25-79	383	208-209	980, 981			
			VICTOR R. DEERE ETAL	SECURITY FEDERAL SAVINGS, LOAN		X	5-31-79	383	306-308	2496			
			SECURITY FEDERAL SAVINGS, LOAN	ALLEN MURPHY ETUX		X	6-5-79	383	392-393	2496			
			JOSEPHINE WASHINGTON	CLETIS C. CARMON ETAL		X	6-13-79	383	526-527	721, 722, 723			
			FELMA LOUISE WASHINGTON (DECD)	EDWARD D. WASHINGTON		X	8-8-79	384	389	1582			
			EDWARD D. WASHINGTON ETAL	HARRIET C. HASSEL		X	8-13-79	384	474-475	1592			
			DARRELL A. NICHOLS ETUX	DANIEL L. ANSPAUGH ETUX		X	9-12-79	384	481-484	976			

SURVEY OR SECTION	SUB. NO.	NO. ACRES	GRANTOR	GRANTEE	ACRES TRANSFRD	TRANS.	DATE OF TRANSFER	DEED		LOT NO.	SIZE		REMARKS
								VOL.	PAGE		FRONT	DEPTH	
35-4-14		0.25	ROBERT SWARTZ DECD	WANDA B. SWARTZ	0.25	✓	9-28-79	385	174				
35-4-14		0.50	CHARLES R. HARPER DECD LOGAN COUNTY PLAYERS, INC.	SARAH M. HACKLEY ETAL JACK JOHNS	0.50	✓	10-9-79	385	370/371	1096, 1097			
			CHARLES R. HARPER DECD	SARAH R. H. HACKLEY ETAL		✓	10-18-79	385	520/521	1575, 1576, 1577, 1578, 1579			
			CHARLES E. ROBERTS, JR. ETUX	KATHERINE L. SOOT		✓	10-20-79	385	717/718	1096, 1097			
			KATHERINE L. SOOT	JEAN ANN ROBERTS		✓	12-18-79	386	296	1103			
			JAMES MURPHY ETUX	LOWELL E. TEVAD ETUX		✓	12-18-79	386	297/298	1103			
			CLETUS C. CARMEAN ETAL	LUCY R. WHITEHEAD		✓	3-28-80	387	246-247	977			
			JOHN MORAN ETAL	SAMUEL W. REES		✓	4-15-80	387	551/552	721, 722			
35-4-14		0.23	CHARLES W. LAWSON ETUX	JACK L. JOHNS	0.23	✓	4-28-80	387	589/605	918			
			JAMES C. BROWN ETAL	DOROTHY KUEHLING		✓	6-4-80	388	30/31	1585			
35-4-14		0.185	SARAH M. HACKLEY DECD	MILES HACKLEY	0.185	✓	7-14-80	388	454-459	1096			
			BELINDA D. MITCHELL	GERARDINE E. MITCHELL		✓	7-30-80	388	604/605	1097			
			KENNETH J. HERFORD	PHYLLIS J. JUDD		✓	9-22-80	389	351/352				
			DONALD P. SCHOUER ETUX	MARSHA KAY STIDAM		✓	10-20-80	389	785/786	S.E. PT. 1568			
			MARSHA KAY STIDAM	CINDY M. SCHERER		✓	11-19-80	390	217	1569, 1570, 1571			
35-4-14		0.17	PERLE SCHERER	GLEN FRAZIER ETUX	0.17	✓	11-19-80	390	218	1569, 1570, 1571			
35-4-14		0.15	FRANCES PAYNE	FRANCES T. PAYNE ETUX	0.15	✓	1-27-81	390	703/704				
		0.11	WILBUR NEWSOME (DECD)	ANNA ISABELLE NEWSOME	0.11	✓	2-2-81	391	29/30				
			CINDY M. JORGENSEN	DALE L. JORGENSEN ETUX		✓	5-22-81	392	209	974			
			BONNA JEAN BROWN ETAL	CLARA MAY BYRD		✓	6-1-81	392	318	1567, 1571			
			MILES HACKLEY (1/3 Int.)	EVERLYN L. FINCH (Everly L. Williams)		✓	8-18-81	393	287/289	2493, 2494, 2495			
			EVERLYN L. FINCH ETAL	LOUIS R. RATLEFF ETUX		✓	9-9-81	393	606	1096-1097			
			RICHARD E. DUCHON ETUX	PEOPLES BUILDING AND LOAN CO.		✓	11-13-81	394	304/305	1102			
35-4-14		0.33	TIMOTHY T. PICKERING DECD	IRIS A. PICKERING	0.33	✓	11-23-81	394	435	2484, 2485			
35-4-14		0.13	ROBERT CROCKETT ETUX	JACK JOHNS	0.13	✓	11-24-81	394	457/458				
35-4-14		0.12	JOHN M. HASSEL ETUX	JAMES W. RATLEFF ETUX	0.12	✓	12-21-81	394	731				
35-4-14		0.44	JOHN M. HASSEL DECD	ETHEL M. HASSEL	0.44	✓	3-11-82	395	732/733				
35-4-14		0.12	ROSEMARY BOGGS WIGHT ETUX	DONALD E. REPROGLE	0.12	✓	5-3-82	395	659/661				
35-4-14		0.33	JACK M. JOHNS ETUX	U. S. PHONE, INC.	0.33	✓	5-13-82	396	7/8				
			ORDINANCE NO. 82-24	ALLEY VACATIONS BETWEEN LOTS 1096, 1097, 1100		✓	6-15-82	396	324/325				
35-4-14		0.50	WILLIAM M. DOLAN ETUX	WILLIAM F. DOLAN ETUX	0.50	✓	10-6-82	397	701/702	2489			
35-4-14		0.17	JACK L. JOHNS	SHARON L. JOHNS	0.17	✓	10-22-82	397	913-917	1585, 1575, 1576, 1577, 1578, 1579, 900, 901, UND. 1/2 INT.			DEED SAYS 0.25 AC.
35-4-14		0.17	GLEN FRAZIER ETUX	LIZABETH G. TORRES	0.17	✓	11-26-82	398	209				
35-4-14		0.17	LIZABETH G. TORRES	LOUISE FRAZIER ETAL	0.17	✓	11-26-82	398	210				
35-4-14		0.25	RALLY JONES ETAL	THE DIME BANK OF NORTHWEST OHIO	0.25	✓	11-30-82	398	237/238				
35-4-14		0.50	RALPH M. WARDEN, JR. ETAL CO. OF DESIGNERS THE PEOPLES BUILDING AND LOAN	SOL. FED. SAV. & LOAN ASSOC. WILLIAM L. WASHINGTON	0.50	✓	12-21-82	398	158/160				
35-4-14		0.12	CHARLES G. REPROGLE	DON E. REPROGLE	0.12	✓	1-18-83	398	779	1102			
			EVERLYN HILL	JAMES F. HILL		✓	2-23-83	399	81/93				
			JAMES F. HILL	GARY T. ANDERSON ETUX		✓	5-12-83	400	68/93	1109, 1110			
			DANIEL L. AMSPAUGH ETUX	LARRY WAYNE ANDERSON ETUX		✓	5-23-83	400	248	1109, 1110			
			BURL E. HARMON ETAL	THE DIME BANK OF NORTHWEST OHIO		✓	6-15-83	400	572	976			
			WALTER O. CRUMP, etux "decd"	Betty J. Crump etal		✓	7-12-83	400	930	1104			
			Patricia Crump Taylor etal	Betty J. Crump		✓	7-25-83	401	46/47	1590			
			Thomas E. Dolan etux	Donald L. Brown etux		✓	7-25-83	401	48/50	1590			
			THE DIME BANK	MICHAEL E. MOORE ETUX		✓	8-22-83	401	413/414	724, 725 pt.			
35-4-14		0.50	RUTH R. BROWN	RUTH R. BROWN, TRUSTEE	0.50	✓	8-24-83	401	459/461	1104			
35-4-14		0.12	Mae L. Huston	Margaret R. LaPorte	0.12	✓	9-1-83	401	552				
35-4-14		0.14	Allan Gradsky Deid	Barbara Lynn Collins Etal	0.14	✓	9-9-83	401	666-667				
			Henry E. Artis	Willa Mae Artis McGinnis		✓	12-1-83	402	669-672				
35-4-14		0.33	U. S. Phone, Inc.	Terry Lovett	0.33	✓	1-13-84	403	31	726			
35-4-14		0.23	Virgil T. Fryling	Helen I. Fryling	0.23	✓	1-30-84	403	184				
						✓	2/23/84	404	117				

SEE SHEET 4

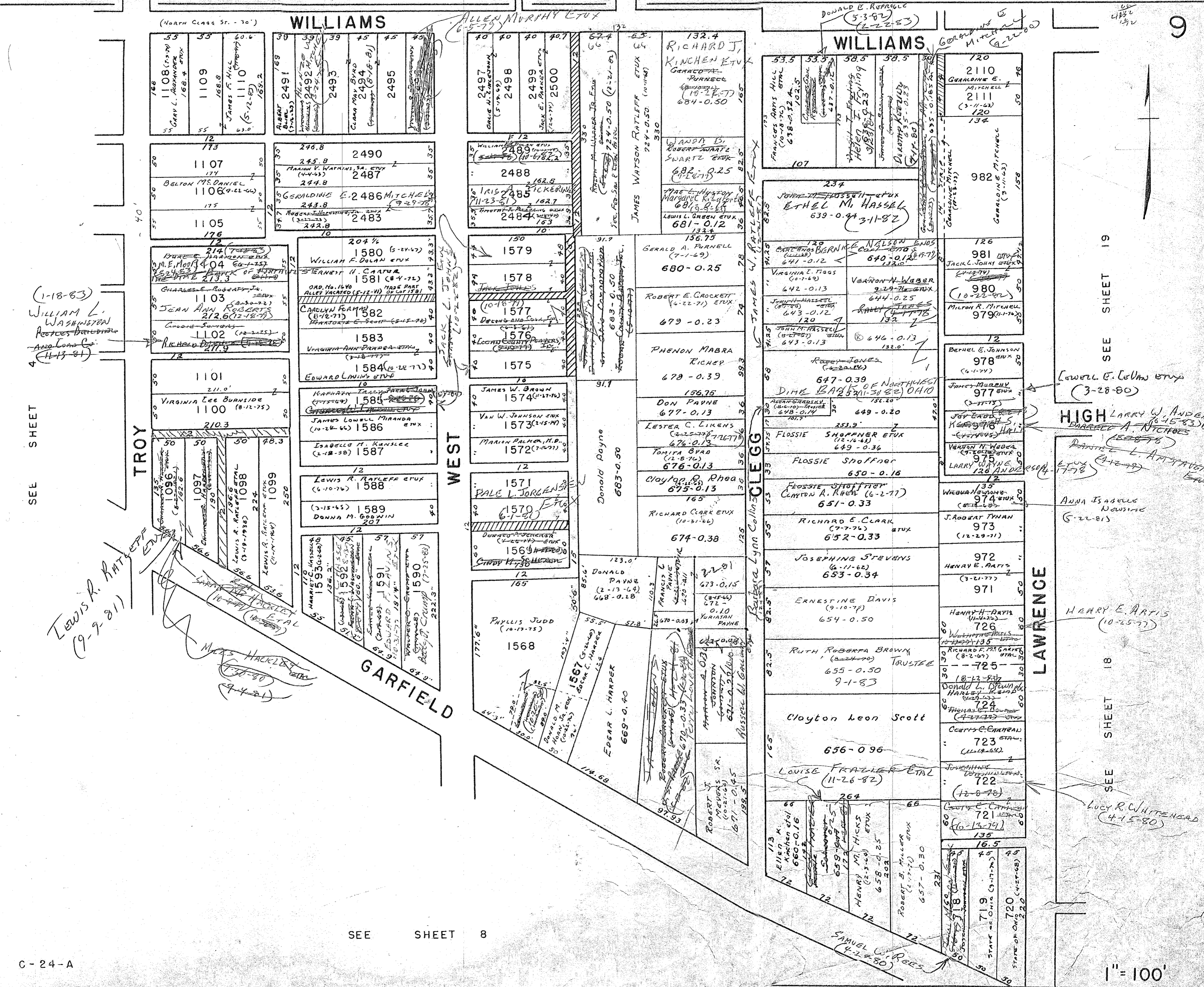
C-24-A

SEE SHEET 8

SEE SHEET 19

SEE SHEET 18

SEE SHEET 17



(1-18-83)
 WILLIAM L. WASHINGTON
 REC'D AS BENEVOLENT
 AND LOAN CO.
 (4-13-81)

LEWIS R. RAY ETUX
 (9-9-81)

(North Cass St. - 30')

WILLIAMS

WILLIAMS

TROY

WEST

LAWRENCE

GARFIELD

1" = 100'

SURVEY OR SECTION	SUB. NO.	NO. ACRES	GRANTOR	GRANTEE	ACRES TRANSFERD	TRANS.	DATE OF TRANSFER	DEED		LOT NO.	SIZE		REMARKS	
								VOL.	PAGE		FRONT	DEPTH		
35-4-14 35-4-14 35-4-14 35-4-14 35-4-14		0.57 0.31, 4.09 3.00 0.40	JERRY BASS	KENNETH S. HALL	0.31-4.09	X	8-2-78	378	5/7	2168				
			KENNETH S. HALL	DARRELL A. NICHOLS ETUX		X	8-28-78	378	511/612	2168				
			WILLIAM L. NICKES DEC'D	LARRY A. PARMER ETUX		X	1-26-79	381	744/1345	2526-2510, 2513-2515				
			MARY M. NICKES	" " " "		X	1-28-79	381	346/348	2526, 2527, 2525				
			DARREL M. GREEN	FLORENCE PELT		X	3-19-79	382	78/80	1761				
			MARILYN E. GREEN	" " "		X	3-19-79	382	81/82	1761				
			FLORENCE PALK	RUBY KING		X	3-19-79	382	87/84	1761				
			LAWRENCE J. THOBE ETUX	MARY T. STEVENS		X	4-16-79	382	440/441	E, 1/2 1766				
			DENEY HUFFMAN	MAYBELLE H. HOWZE ETAL		X	5-3-79	382	764/766	2285, 2286, 2308, 2310				
			ANNA N. DELAUGHDER	ANTHONY A. DELAUGHDER ETUX		X	5-15-79	382	977/974	2287, 2288, 2307, 2309				
			CHARLES G. REAROCK	LOGAN PROPERTIES		X	8-23-79	384	602/603	2128, 2129				
			HELEN E. WENON (Died)	LARRY A. PARMER ETUX		X	9-17-79	385	30/31	2524				
			DALE M. GINNIS Post 4686, American Legion	THE AMERICAN LEGION, DEPARTMENT OF OHIO		X	10-16-79	385	495	2112, 2113, 2114, 2110, 2121				
			LUCY COCKROLL (Died)	WILLIAM E. COCKROLL		X	11-20-79	385	964/965	2135, 2135, 2137, 2138				
			LOGAN PROPERTIES	JERRY L. ROBINSON		X	11-20-79	385	966/967	2135, 2135				
HUBERT GARLANDO (Died)	RICHARD GARLANDO ETAL	X	3-27-80	387	318/320	2137, 2138, 2139, 2140, 2141								
ELLEN R. NICHOLL	ROBERT J. NOTESTINE ETUX	X	4-9-80	387	442/474									
JOHN STEWART DEC'D	SALLY MAE STEWART	X	5-21-80	387	879	W.P.R. 2157								
RUBY LOUSIE KING ETAL	ADM. OR U. A.	X	8-3-80	388	353/357	1761								
ADM. OF VET. AFFAIRS.	EDWARD F. LAVINS ETUX	X	4-14-81	391	737/739	1761								
PAUL WAMMES ETUX	LARRY A. PARMER ETUX	X	7-17-81	392	892	2501, 2502, 2505, 2506, 2507, 2508, 2509								
ERNEST J. ROSS (Died)	MARGUERITE B. ROSS	X	8-14-81	393	257/252	1759-1760R								
35-4-14 35-4-14 35-4-14 35-4-14 35-4-14 35-4-14		1.71 0.44 4.75 0.47 0.30 0.49, 1.71 4.75	EVERETT LEROY VANVOORHIS (Died)	LEONARD T. VANVOORHIS	1.71 0.44 4.75	X	3-22-82	395	531/532	1760 Pt.			E. HALF	
			MARGUERITE B. ROSS	LEONARD T. VANVOORHIS		X	4-29-82	395	810/811	1760 Pt.				13' off E. Side W. 1/2
			DOUGLAS B. BODEY	ROBIN B. BODEY		X	6-15-82	396	757/760	2243, 2244, 2265, 2266				
			MARIBEL L. TAPP	RICKY L. YELTON ETUX		X	12-23-82	398	775/776	1743, 1744				
			DARRELL A. NICHOLS ETUX	LEROY JAURET		X	1-21-83	398	822/822	2168				
			LORENZA MORRIS, SR. DEC'D	JOYCE MORRIS		X	4-29-83	399	874/877					
			WILLIAM T. NELSON ETUX	RICHARD G. ARTIS ETUX		X	5-2-83	399	907	1763-1764				
			HAZEL KISTNER	GRADEY ERNEST DUFFEY		X	7-5-83	400	340	1762				
			FRED HUGHES DEC'D	MARY JANE HUGHES		X	8-9-83	401	231/235					
			ROBERT L. BATTLES ETUX	EDWARD R. RUSH ETUX		X	11-1-83	402	345/350	2243, 2244, 2245, 2264, 2265, 2266				
			JERRY L. ROBINSON ETUX	MILDRED HOGE		X	11-18-83	402	535/536	2135, 2136				
			MILDRED HOGE ETUX	LEROY JAURET		X	11-18-83	402	537/538	2135, 2136				
			ALLAN GRADSKY DEC'D	BARBARA LYNN COLLINS ETAL		X	12-1-83	402	669/672	2122, 2123, 2124, 2125, 2126, 2127				

FLORENCE

WEST

49.55	48	48	48	48	48
Edward R. Rush (11-1-83)	2243	2244	2245	2264	2265
122.83	122.37	122.37	122.37	122.37	122.37
2243	2244	2245	2264	2265	2266
122.83	122.37	122.37	122.37	122.37	122.37

Edward R. Rush et ux
(11-1-83)
ROBERT J. BARTLETT ETUX
(12-1-83)
(6-15-82)
690-475

LARRY A. PARMER ETUX
(12-1-83)
MAYBELLE H. HOWZE ETAL
5379

LARRY A. PARMER ETUX
(12-1-83)
689-408 AC.

LARRY A. PARMER ETUX
(12-1-83)
689-408 AC.

MAYBELLE H. HOWZE ETAL
5379

688-300

TROY

802

272

904.75

692-171

107

85.6

89.50

188.80

Thomas G. Mail
692-0.50

MARY FRANK HUGHES
691-0.30 A.

LARRY A. PARMER ETUX
(12-1-83)
693-0.87 AC.

LARRY A. PARMER ETUX
(12-1-83)
693-0.31 AC.

RAY GEORGE KELLER, JR., ETX
(12-1-83)

2527

2506

2507

2508

2509

2510

2525

2515

2514

2513

2512

2511

2523

2516

2517

2519

2518

2521

2522

2532

2133

2134

2135

2136

2137

2138

2139

2140

2141

2142

2143

2144

2145

ALBERT

ALBERT

LEROY JAURET
(1-18-83)

2132

2133

2134

2135

2136

2137

2138

2139

2140

2141

2142

2143

2144

2145

COOK

LEROY JAURET
(1-21-83)

2137

2138

2139

2140

2141

2142

2143

2144

2145

JAY

SYLVANIA TROPP
(3-14-78)

1746

1747

1748

1749

1750

1751

1752

1753

1754

1755

LAWRENCE

2104

2105

2106

2107

2108

2109

2110

2111

2112

2113

2114

2115

2116

2117

2118

2119

2120

2121

2122

2123

2124

2125

2126

2127

2128

2129

2130

2131

2132

2133

2134

2135

2136

2137

2138

2139

2140

2141

2142

2143

2144

2145

CLAGG

685-0.40

685-0.20

685-0.10

685-0.07

685-0.79

685-0.14

685-0.17

685-0.17

685-0.17

685-0.17

685-0.17

685-0.17

685-0.17

685-0.17

685-0.17

685-0.17

WILLIAMS

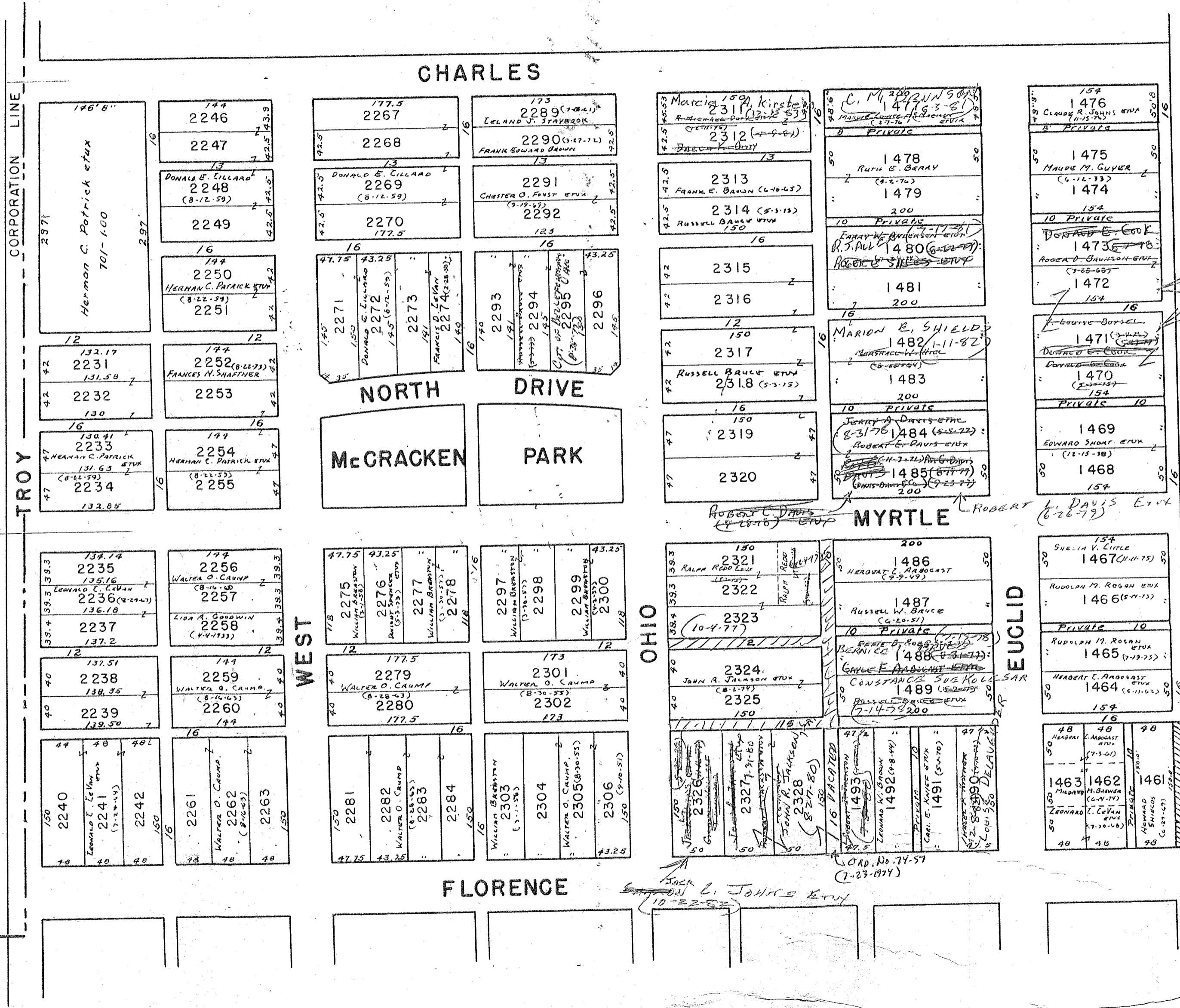
LAWRENCE

SEE PAGE 19

SEE PAGE 20

SURVEY OR SECTION	SUB. NO.	NO. ACRES	GRANTOR	GRANTEE	ACRES TRANSFERRED	TRANS.	DATE OF TRANSFER	DEED		LOT NO.	SIZE		REMARKS
								VOL.	PAGE		FRONT	DEPTH	
			MARKS, O'CONNOR, RIVAN Houshtons, DEED	RUSSELL BRUCE ETUX		X	8-9-71	336	441-442	1487			Euclid st.
			CARL COYER ETUX	ARTHUR L. DEAR WESTER ETUX		X	8-12-71	-	-	1485			
			ROBERT E. BLACKWOOD ETUX	ROBERT L. DAVIS ETUX		X	12-28-71	338	400-401	1484-1485			MYATLE - Euclid
			VICKIE SUE GOODMAN	FRANK EDWARD BROWN		X	4-5-72	339	716	2290	42.5	173.0'	
			CHARLES F. SHAFER ETUX	MARTIN MAJOR ETUX		X	4-17-72	339	910-911	1471	50.0'	154.0'	
			LEVAN AGENCY INC.	NORMAN X. L. CHAMBERS ETUX		X	7-11-72	341	479-482	1480			
			CARL ROBERT GIBSON ETUX	CARL COYER		X	9-28-72	343	1097	1465			
			EVELYN L. WESTERMAN	EVELYN L. WESTERMAN		X	2-9-73	-	-	1466			
			HARRY E. WESTERMAN DEC'D	EVELYN L. WESTERMAN		X	2-9-73	345	153	1466			
			LINDA RICH	NANCY SPENCER		X	3-1-73	345	458-459	2321, 2322			50' OFF E. ENDS
			PAUL E. KISTNER (DEC'D)	HAZEL P. KISTNER		X	4-10-73	346	174-177	1490			
			NANCY SPENCER	RALPH REDD ETUX		X	4-25-73	346	450-457	2321, 2322			50' OFF E. ENDS
			WALTER H. ROBB ETUX	DWIGHT SPENCER ETUX		X	5-3-73	346	658-659	2276			
			WALTER H. ROBB ETUX	RUSSELL BRUCE ETUX		X	5-3-73	346	654-657	2293, 2294, 2295, 2296, 2314			
			WALTER H. ROBB ETUX	RALPH REDD ETUX		X	5-3-73	346	657-658	2315, 2316, 2317, 2318, 2319, 2320			
			EVELYN L. WESTERMAN	RUDOLPH M. ROGAN ETUX		X	5-16-73	346	934-935	2321A, 2322A, 2323			
			CHARLES R. NEER ETUX	RONALD E. GEBBY ETUX		X	5-23-73	347	102-103	2324-2325			
			HARRY PRALL (DEC'D)	FRANCES N. SHAFNER		X	8-22-73	348	854-855	2252			
			WALTER ROBB (DEC'D)	EFFIE ROBB ETUX		X	2-5-74	357	207-208	1988			Euclid
			EFFIE ROBB ETUX	EFFIE ROBB		X	2-5-74	357	198-199	1988			
			HOMER MYERS	CARRIE V. SHAFER		X	4-26-74	352	564-566	1470			
			CARRIE V. SHAFER	JESSE HILL		X	5-10-74	352	764-765	1470			
			L. P. Z. CONSTRUCTION Co. INC.	MILDRED M. BREWER		X	6-17-74	353	541-543	87, 1462, 1463	50'	70'	
			NORMAN L. CHAMBERS ETUX	LARRY W. ANDERSON ETUX		X	7-24-74	354	277-278	1480			
			RONALD E. GEBBY ETUX	JOHN R. JACKSON ETUX		X	8-2-74	354	445-446	2324, 2325			
			CITY OF BELLEFONTAINE	ALLEY VACATION		X	8-15-74	354	630	Ord. No. 74-57			16' ALLEY BETWEEN LOTS 1493 & 2326
			JESSE W. HILL (DEC'D)	JESS HILL, JR. ETAL		X	5-30-75	358	628-629	1470			
			JESSE HILL JR. ETAL	DONALD E. COX		X	6-2-75	358	638-639	1470			
			CARL COYER	RICHARD M. MILLER ETUX		X	6-13-75	358	817	1465			
			RICHARD M. MILLER ETUX	RUDOLPH M. ROGAN ETUX		X	7-21-75	359	351	1465			
			IDA M. JERNIS	SHELIA V. LITTLE		X	11-17-75	361	77	1467			
			CARRIE M. BAUNSON	MARGIE LOUISE M ^C . MACKIN ETUX		X	2-9-76	362	105-106	1477			
			MARTIN MAJOR ETUX	V. LOUISE BOYSEL		X	3-5-76	362	474-475	1471			
			LEON BERRY ETUX	MARSHA KAY STIDAM		X	9-3-76	366	483-484	1478			
			MARSHA KAY STIDAM	RUTH E. BERRY		X	9-3-76	366	485-486	1478			
			CLAUDE R. JOHNS ETUX	JAMIE STALEY		X	11-22-76	367	822-823	1476			
			JAMIE STALEY	CLAUDE R. JOHNS ETUX		X	11-22-76	367	824-825	1476			
			ROBERT E. DOTY ETUX	R. MICHAEL DOTY ETUX		X	12-13-76	368	137-138	2311, 2312			
			ROBERT E. DAVIS ETUX	JERRY A. DAVIS ETAL (DAVIS-DAVIS & CO.)		X	5-5-77	370	204	1484, 1485			
			V. LOUISE BOYSEL ETUX	DONALD E. COOK		X	5-23-77	370	476	1471			
			JERRY A. DAVIS	ROY G. DAVIS		X	8-19-77	372	171	1484-1485			
			RUSSELL BRUCE ETUX	CITY OF BELLEFONTAINE, Ohio		X	8-25-77	372	250-251	2293, 2294, 2295, 2296			
			EFFIE B. ROBB DEC'D	GAYLE F. ARBOGAST ETAL		X	8-31-77	372	382-384	1488			
			DAVIS-DAVIS & CO.	KIM KRESS		X	9-23-77	372	828-829	1484-1485			
			Kim Kress (G.C.)	ROY G. DAVIS		X	9-23-77	372	830-831	1484-1485			
			PHYLLIS REDD (DEC'D)	RALPH REDD		X	10-4-77	373	21	2321A-2321A7			50' E. END
			PHYLLIS REDD (DEC'D)	RALPH REDD		X	10-4-77	373	22	2321-2321-2322			
			GILBERT WALCH	JACK JOHNS ETUX		X	11-16-77	373	833-834	2326			
			ROY G. DAVIS	ROBERT E. DAVIS ETUX		X	4-28-78	375	921	1484-1485			
			RUSSELL BRUCE ETUX	CONSTANCE SUE KOLESAR		X	7-14-78	377	535-536	1489			
			GAYLE F. ARBOGAST ETUX	BERNICE I. BRUCE		X	7-19-78	377	643	1488			
			ROGER D. BAUNSON ETUX	DONALD E. COOK		X	8-7-78	378	135	1472-1473			
			ROBERT L. DAVIS ETUX	ROY G. DAVIS		X	8-21-78	379	100	1484, 1485			
			SHARON L. JOHNS	JACK L. JOHNS		X	5-25-79	383	203	2326			
			ROY G. DAVIS ETUX	ROBERT L. DAVIS ETUX		X	6-26-79	383	164	1485			
			LARRY W. ANDERSON ETUX	ROGER E. STILES ETUX		X	8-22-79	384	599	1480			
			MARY A. JACKSON (DEC'D)	ROBERT I. JACKSON		X	11-8-80	388	901	1493			

SURVEY OR SECTION	SUB. NO.	NO. ACRES	GRANTOR	GRANTEE	ACRES TRANS'FRD	TRANS.	DATE OF TRANSFER	DEED		LOT NO.	SIZE		REMARKS
								VOL.	PAGE		FRONT	DEPTH	
			MARY ANN JACKSON (Dec'd)	ROBERT I JACKSON ETAL		X	7-31-80	388	617/618	2327-2328			
			ROBERT JACKSON ETAL	JOHN R. JACKSON ETUP		X	7-31-80	388	619/620	2327-2328			
			HARRY JACKSON ETAL	JOHN R. JACKSON ETUP		X	7-31-80	388	621/622	2327-2328			
			ROBERT I. JACKSON DEC'D	JOHN R. JACKSON, SR.		X	8-27-80	389	275/28	1493, 2327			
			DONALD E. COOK	JACK L. JOHNS		X	1-8-81	390	757/758	1470, 1471, 1472, 1473			
			R. MICHAEL DOTY ETAL	JAMIE L. STALEY		X	1-9-81	390	765/766	2311, 2312			
			JAMIE L. STALEY	DARLA K. DOTY		X	1-9-81	390	766/767	2311, 2312			
			MARGIE L. McMACKIN ETAL	CARRIE M. BRAVENSEN		X	6-3-81	392	357/358	1477			
			ROGER E. STILES ETAL	ROGER J. ALLEN ETAL		X	7-19-81	392	888/889	1480			
<hr/>													
			MARSHALL W. HILL ETUP	MARION E. SHIELDS		X	1-11-82	394	901/902	1481, 1482, 1483			
			JACK L. JOHNS	SHARON L. JOHNS		X	10-22-82	397	913/917	2326, 1470, 1471, 1472, 1473			UND. 1/2 INT.
			ROBERT MILLER DEC'D	LOUISE DELAUGHDER		X	12-8-82	398	319/322	1490			
			VACATION OF ALLEYS	ORDINANCE No. 82-89		X	1-5-83	398	642/649				
			Walter O. Crump dec'd	Betty J. Crump etal		X	7-25-83	401	46/47	2250, 2251, 2252, 2260, 2261, 2262, 2263, 2270, 2280, 2281, 2282, 2283, 2284, 2301, 2302, 2304, 2305, 2306			
			Betty J. Crump etal ^{Fabricia Crump etal}	Betty J. Crump		X	7-25-83	401	48/50	2256, 2257, 2259, 2266, 2267, 2268, 2269, 2270, 2271, 2272, 2273, 2274, 2280, 2281, 2282, 2283, 2284, 2301, 2302, 2304, 2305, 2306			
			Darla K. Doty	Marcia A. Kirstein		X	12-13-83	402	787	2311, 2312			



CHARLES

NORTH DRIVE

McCRACKEN PARK

MYRTLE

FLORENCE

146' 8" 2371 297'

Hermon C. Patrick et ux
701-100

12 132.17 2231
151.58 Z

42 2232
130 Z

16 130.41 2233
HEARNAN C. PATRICK
131.63 ETUX
(8-22-59)

47 2234
133.85

144 2246
2247

13 DONALD E. LILLARD
2248 (8-12-59)

2 2249
177.5

16 144 2250
HERNAN C. PATRICK ETUX
(8-12-59)

2 2251

12 144 2252 (8-12-59)
FRANCES N. SHAFNER

2 2253

16 144 2254
HERNAN C. PATRICK ETUX
(8-12-59)

2 2255

177.5 2267

2268

13 DONALD E. LILLARD
2269 (8-12-59)

2 2270
177.5

16 2271
150
150 DONALD E. LILLARD
2272 (8-12-59)

2 2273
181
181 FRANCIS O. LEVAY
2274 (8-12-59)

16 2293
151
151
2294
145
145
2295
145
145
2296
145
145

173 2289 (7-18-41)
LELAND J. STAYBROOK

2 2290 (5-17-72)
FRANK EDWARD BAUM

13 2291
CHESTER O. FOUST ETUX
(9-19-57)

2 2292

2311
2312 (4-9-84)

13 2313
FRANK E. BAUM (6-10-45)

2 2314 (5-1-13)
RUSSELL BAUM ETUX
150

16 2315

2 2316

12 2317
150
RUSSELL BAUM ETUX
2318 (5-3-13)

16 2319
150

47 2320

154 1476
CLAUDE R. JOHNS ETUX
(11-15-75)

2 1475
MAUDE M. GUYER
(6-12-33)

2 1474

154 200
PRIVATE

10 1473
ROBERT D. BAUM ETUX
(7-26-57)

2 1472
154

16 1471 (3-11-44)
DORRIS E. GUYER
(8-12-33)

2 1470
154
PRIVATE

10 1469
EDWARD SHAW ETUX
(12-15-38)

2 1468
154

16 1481
200

16 1482 (1-11-82)
MARION E. SHIELDS
200

2 1483
200
PRIVATE

10 1484 (5-5-72)
ROBERT E. DAVIS ETUX
200

2 1485 (8-11-77)
200

154 1476
CLAUDE R. JOHNS ETUX
(11-15-75)

2 1475
MAUDE M. GUYER
(6-12-33)

2 1474

154 200
PRIVATE

10 1473
ROBERT D. BAUM ETUX
(7-26-57)

2 1472
154

16 1471 (3-11-44)
DORRIS E. GUYER
(8-12-33)

2 1470
154
PRIVATE

10 1469
EDWARD SHAW ETUX
(12-15-38)

2 1468
154

16 1467 (11-15-75)
SUE M. V. LITTLE
200

2 1466 (5-11-73)
RUDOLPH M. ROGAN ETUX
200

10 1465 (7-19-73)
PRIVATE

10 1464 (11-15-62)
HERBERT T. ARDCAST ETUX
200

2 1463
1462
1461

TROY

CORPORATION LINE

WEST

OHIO

EUCLID

C.C.C. & ST. L. R.R.

Sack L. Johns
(10-22-52)

Sack L. Johns ETUX
10-22-52

ORD. No. 74-51
(7-27-1974)

⑫ SURVEY OR SECTION	SUB. NO.	NO. ACRES	GRANTOR	GRANTEE	ACRES TRANSFRD	TRANS.	DATE OF TRANSFER	DEED		LOT NO.	SIZE		REMARKS
								VOL.	PAGE		FRONT	DEPTH	
35-4-14		13.82	THOMAS G. EDWARDS ETUX	JOHN J. ZIESSLER ETUX	13.82	X	6-6-73	347	327 328		170'	54.45'	
35-4-14	702	.21	AGNES GIBSON DEC'D	CHARLES R. GIBSON ETAL	.21	X	3-8-74	351	621- 622				
35-4-14	702	.14, .21	CHARLES R. GIBSON DEC'D	CHARLES G. GIBSON	.14, .21	X	3-20-74	351	784- 786				
35-4-14	702	.14 .21	CHARLES G. GIBSON ETAL	LELAND J. STAYROOK ETAL	0.34	X	4-12-74	352	249 252				
35-4-14	702	0.40	CLAUDE R. JOHNS ETUX	JAMIE STALEY	0.40	X	11-22-76	367	826- 827				
35-4-14	702	0.40	JAMIE STALEY	CLAUDE R. JOHNS ETUX	0.40	X	11-22-76	367	828- 829				
35-4-14		0.34	LELAND J. STAYROOK ETAL	CYNTHIA LOU CAROTHENS	0.34	X	10-8-82	397	716/ 717				



CORPORATION LINE

TROY CORPORATION LINE

ROBERT LEWIS VELTON ETUX
(1-14-64)
702-14.44

JOHN J. ZIESSLER ETUX
(6-6-73)
702-13.82 Ac.

456.5

471.0

367.0

SEE PAGE 22
927.0

CLAUDE R. JOHNS
(11-27-74) ETUX
702-0.40

LELAND J. STAYROOK
(4-12-74) ETUX
CYNTHIA LOU CAROTHERS
(10-8-82)
702-0.34

310.0

16

200

60

170

CHARLES

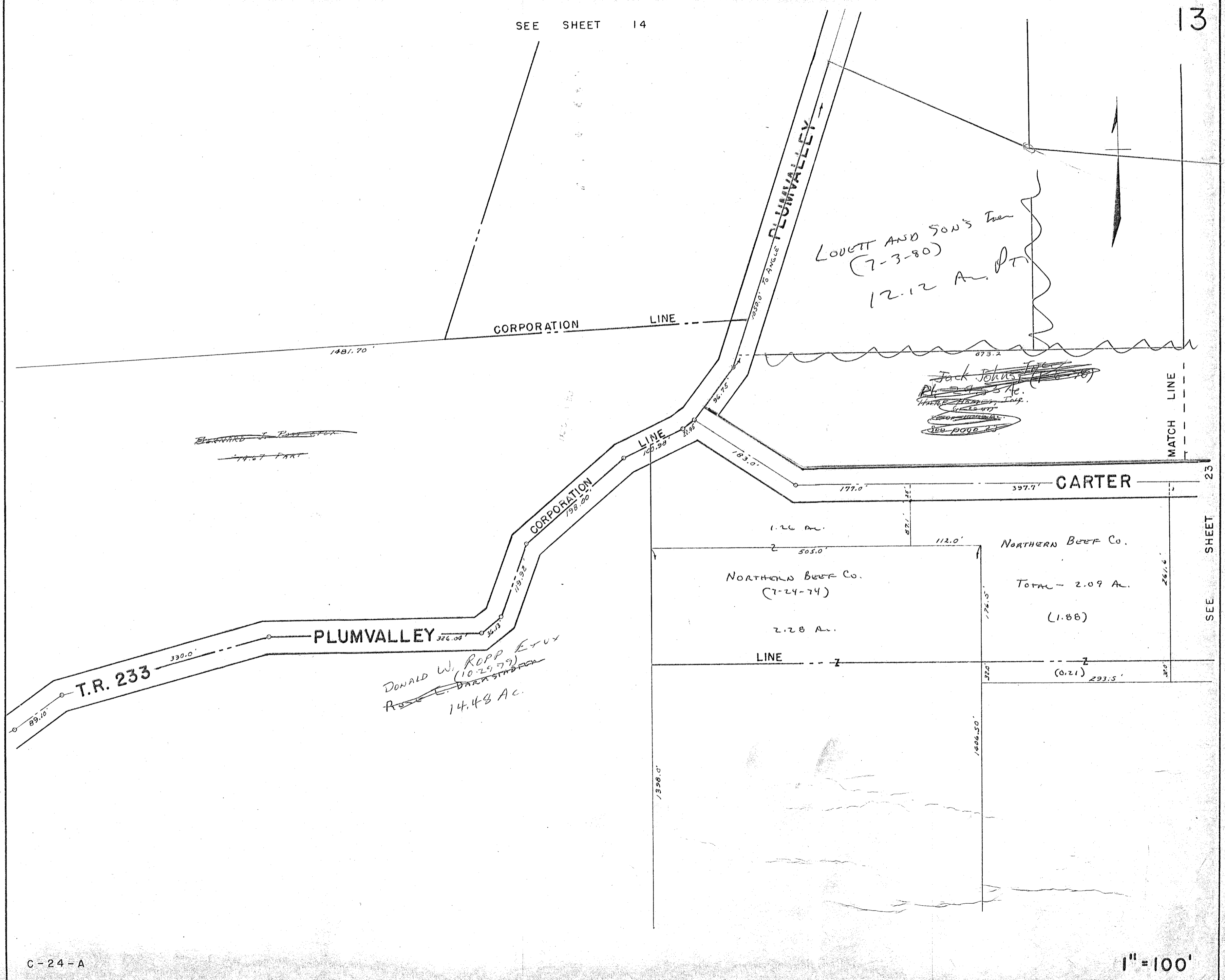
WEST

OHIO

EUCLID

SEE PAGE 11

13 SURVEY OR SECTION	SUB. NO.	NO. ACRES	GRANTOR	GRANTEE	ACRES TRANS'FRD	TRANS.	DATE OF TRANSFER	DEED		LOT NO.	SIZE		REMARKS
								VOL.	PAGE		FRONT	DEPTH	
34-4-14		2.04	D. LESLIE MILLER ETUX	RODAR CATTLE COMPANY	2.04	✓	7-24-74	354	287-290				NO TRANSFER
34-4-14		2.04	FRANCIS R. THRUH	LOGAN PACKING Co.	2.04	✓	7-24-74	354	286-288				NO TRANSFER
34-4-14		2.04	LOGAN PACKING Co.	NORTHERN BEEF Co.	2.28	✓	7-24-74	354	291-292				NEW SURVEY
34-4-14		1.95	ROSE L. DARMSTADTER	" "	1.26	✓	7-24-74	354	395-396				NEW SURVEY
34-4-14		1.82	LOGAN PACKING Co.	" "	1.88	✓	7-24-74	354	293-294				NEW SURVEY
		Pk. 10.60	Have Homes, Inc.	Jack Johns Inc.	29.53	✓	1-6-78	374	487-489				NEW SURVEY
34-4-14		29.53	JACK JOHNS Inc.	LOWET & SONS Inc.	12.12	✓	7-3-80	388	311/313				NEW SURVEY



SURVEY OR SECTION	SUB. NO.	NO. ACRES	GRANTOR	GRANTEE	ACRES TRANS'FRD	TRANS.	DATE OF TRANSFER	DEED		LOT NO.	SIZE		REMARKS
								VOL.	PAGE		FRONT	DEPTH	
34-4-14		6.0	Robert E. Crockett ETUX	Jack Johns ETUX	6.0	✓	1-10-72	338	549				Bellefontaine Plum road
		10.57	VERNON E. PERKINS ETUX	PAUL R. DRUMM EXCAVATING CO.	10.57	✓	2-1-73	345	49-52				
34-4-14		1.32	G. BRUCE NORRIS ETUX	DANE L. TAYLOR ETUX	1.32	✓	11-1-76	367	328-330				
		16.61, 300, 100 433, 865	Have Homes, Inc.	Jack Johns, Inc.	29.53	✓	1-6-78	374	487-489	1093, 1094, 1095			New Survey
		1.39	Have Homes, Inc.	Jack Johns, Inc.	1.39	✓	1-6-78	374	487-489	1092, 1091, 1090			
34-4-14		6.00	JACK L. JOHNS ETUX	FLORENCE PECK	6.00	✓	5-25-77	383	204/207				
" "		6.00	FLORENCE PECK	JACK L. JOHNS	6.00	✓	5-25-77	383	206/209				
34-4-14		29.53	JACK JOHNS, JR. (J. S. WAREHOUSE)	LOUETT & SON'S FIRM	12.12	X	7-3-80	388	361/363				New Survey
" "		17.41	J. S. WAREHOUSE, INC.	WANNES GUNS, INC.	17.41	X	12-9-80	390	429/430	1089 thru 1095			ALL VACATED ALLEYS
34-4-14		17.41	WANNES GUNNS, INC.	PAUL WANNES ETUX	17.41	X	5-3-82	395	824/826	1089 thru 1095			
34-4-14		6.00	JACK L. JOHNS UND. 1/2 INT.	MT. SHARON L. JOHNS	6.00	✓	10-22-82	397	913-				
34-4-14		10.57	PAUL R. DRUMM EXCAVATING CO.	PAUL R. DRUMM	10.57	✓	11-2-82	397	891/893				
34-4-14		0.50	CHARLOL SHEPHERD (DWO)	LUETTA V. SHEPHERD	0.50	✓	12-7-82	398	318				

SEE SHEET 15

WATER

10	10	10	10
150	50	50	50
1082	1085	1086	1087
City of Bellefontaine (8-25-49)	City of Bellefontaine (8-25-49)	City of Bellefontaine (8-25-49)	City of Bellefontaine (8-25-49)
150	50	50	50
1084	1088	1089	1088
150	50	50	50

GARVIN

150	50	50	50	50	50
1093	1092	1091	1090	1089	1088
VACATED - ORP, 33473A (3-11-70)	VACATED - ORP, 33473A (3-11-70)	VACATED - ORP, 33473A (3-11-70)	VACATED - ORP, 33473A (3-11-70)	VACATED - ORP, 33473A (3-11-70)	VACATED - ORP, 33473A (3-11-70)
150	50	50	50	50	50

Home Homes, Inc.
863-1.00

LUETTA V. SHEPARD
Chandler Shepard
865-0.50
(12-7-82)

867-0.25

Edward B. Dowdy
868-0.45

DANE E. TAYLOR
(11-1-76) ETX
869-1.32 AC.

Home Homes, Inc.
867-5.00

~~Jack Johns, Inc.~~

~~Plot 29.53 Ac.~~
(1-6-78)

29.53
2.12
17.41

Home Homes, Inc.

~~867-8.05~~
(9-26-81)

~~WANNES COUS, INC.~~
(1-1-80)

17.41
PAUL WANNOS, ETX
(5-3-82)

LOVETT
(7-3-80)
12.0 AC.

SEE SHEET 23

1" = 100'

JACK JOHNS ETX
(5-10-77) (10-22-82)
855-6.00

PAUL R. DRUM EXCAVATING Co.
(2-1-77) (11-2-82)
866-10.57

CORPORATION

CORPORATION LINE

PLUM VALLEY

188.10

SEE SHEET 13

SEE SHEET 24

LINCOLN

SEE SHEET 23

C.C.C. & ST. L. R.R.

SURVEY OR SECTION	SUB. NO.	NO. ACRES	GRANTOR	GRANTEE	ACRES TRANSFERD	TRANS.	DATE OF TRANSFER	DEED		LOT NO.	SIZE		REMARKS
								VOL.	PAGE		FRONT	DEPTH	
15 34-4-14	856	1.00	Helen E. Weever Herschel Cummings Helen E. Weever	Herschel Cummings Clara Brown Robert E. Crawford	1.00	X	6-18-71	335	589-588	1029			John Ave.
			GLENN DANIELS LONG ISLAND CONSTRUCTION COMPANY	EULALIA KRABILL ROBERT C. BROWN		X	7-19-71	336	585-586	999			60' E. END
			MARY C. PRATER DWIGHT H. REED ETUX	HUGH G. PRATER MARTIN M. MAJOR ETUX		X	11-3-71	337	708-709	998 Pt.			EXCEPT 16' OFF E. END
			LEWIS EDWARD RINGLER (Dec'd) LEROY JAMISON ETUX	JENNIE J. RINGLER NEIL E. SMITH ETUX		X	11-30-71	338	71-72	1081			
			AUGUSTA McDONALD JACK L. JOHNS ETUX	MALCOLM S. FLOSS HOMER M. Mc DANIELS, JR. ETUX		X	1-11-72	338	514-515				
			UNITED TELEPHONE CO. VIOLET B. RIDDLE DEC'D	HAROLD D. MARKER RICHARD D. GARRISON ETAL		X	2-15-72	338	916-919	1790			W. PATTERSON
			RALPH BRICKELMEYER LEON E. TAPP ETUX	HUGH G. PRATER LEE COLLINSWORTH		X	4-25-72	340	67-68	2905			CLARK
			ALBERT L. RICE PAUL E. KISTNER (Dec'd)	JULIA H. RICE HAZEL P. KISTNER		X	5-22-72	340	513-514	998			CLARK
			RICHARD D. GARRISON ETAL ELMER G. JOHNSON DEC'D	JAMES E. NICKELL ETUX DAN NAPIER		X	6-8-72	340	848-849	1794			ALSO N. 1/2 OF UNDATED 10' ALLEY
			HAZEL P. KISTNER PAUL E. KISTNER DEC'D	GILBERT C. MYERS ETUX HAZEL P. KISTNER		X	9-1-72	342	662	1811, 1812			
			OWEN M. SMITH ETUX LEROY JAMISON ETUX	NORMAN PASH ETUX JOE C. JACOBS		X	9-21-72	342	1002	2900			
			Lyle M. Doseck CHARLES F. Doseck ETUX	CHARLES F. Doseck EDWARD R. Dowdy ETUX		X	11-7-73	344	528	Pt. 1081			
			HARVEY SALVER, JR. ETUX ROBERT C. BROWN	MELVIN EUGENE TEVIS ETUX EDGAR A. FEAGINS ETUX		X	2-2-73	345	6768	1773, 1779, 1780, 1781, 1782, 1783, 1784, 1785, 1786, 1787			
			JOE C. JACOBS ETUX DORIS M. HULLINGER DEC'D	DONALD A. WEBER ETAL JACK F. HULLINGER		X	3-30-73	345	926	2902			
			34-4-14	854		0.25	PAUL E. KISTNER (Dec'd) RICHARD D. GARRISON ETAL	HAZEL P. KISTNER JAMES E. NICKELL ETUX	0.25	X	4-10-73	346	174
34-4-14	854	.25	ELMER G. JOHNSON DEC'D HAZEL P. KISTNER	DAN NAPIER GILBERT C. MYERS ETUX	.25	X	5-14-73	346	248	2900			
34-4-14	857	2.70	PAUL E. KISTNER DEC'D OWEN M. SMITH ETUX	HAZEL P. KISTNER NORMAN PASH ETUX	2.70	X	5-31-73	347	248	997			
34-4-14	1.14	1.14	WALTER R. KNIGHT (Dec'd) CHESTER E. KNIGHT (Dec'd)	CHOSTER E. KNIGHT LOU ANN GARMAN	1.14	X	6-11-73	347	438				
			MARTIN M. MAJOR, SR. ETUX EDGAR FEAGINS	STEPHEN B. BRUNSON ETAL PHENON FEAGINS		X	6-12-73	347	456				
			ELOEN J. STEARNS LULU KESECKER DEC'D	RUTH M. KENNEDY WATKINS LOUISE MORRISON ETAL		X	7-6-73	349	877	2899			
			LOUISE MORRISON PHENON G. FEAGINS	MINA D. KESECKER ROBERT L. BREASTON		X	7-24-73	348	180	2904			
			JAMES E. NICKELL ETUX ADAM LEWIS KEMP ETUX	STANLEY ALAN KINNEY ETAL TERRY C. HURFMAN ETUX		X	7-26-73	348	272	1031			
			BETTY TAYLOR ETUX G.C. ROBERT L. YELTON ETUX	ROBERT L. YELTON ETUX CECIL M.S. GARVEY		X	8-27-73	348	928	1031			
			HAROLD C. M.S. GARVEY (Dec'd) CECIL M.S. GARVEY	LARRY R. BROWN ETUX KENNETH EARL JERVIS ETUX		X	9-26-73	349	418	1795			
			MIRTY BLANCH JERVIS LORIE MAE REYNOLDS (Dec'd)	LINDA S. FURLONG J. D. MARKON ETUX		X	10-12-73	349	682	998 Pt.			
			HAZEL P. KISTNER ALLIE B. DYTOM	VIRGINIA M. MOORE ETAL TIMOTHY TILTON		X	3-29-74	352	9	2904			
			JULIA M. RICE DEC'D EARNEST C. SAMSON ETUX	GILBERT C. MYERS ETUX HUGH NORMAN PASH ETUX		X	11-4-74	355	996	2896			
			LARRY R. BROWN ETUX JOHN E. DOWNING ETUX	HUGH NORMAN PASH ETUX JAMES L. BRENER ETUX		X	2-25-75	357	283				
						X	4-7-75	357	836	1001			
						X	4-28-75	358	63	997			
						X	7-10-75	359	229	1793			
						X	2-27-76	362	387	W. Pt. 1002			
		X	2-27-76	362	391	W. Pt. 1002							
		X	3-4-76	362	441								
		X	5-10-76	363	536								
		X	6-21-76	364	537								
		X	8-28-76	365	9	60' OFF E. Pt.							
		X	6-27-76	365	64	1024 Pt.							
		X	8-24-76	366	202	1025 Pt.							
		X	6-24-76	366	203	1173							
		X	6-24-76	366	204	1173							
		X	10-27-76	367	248	E. Pt. 998	60'	51'					
		X	2-2-77	368	785	2900							
		X	3-28-77		786	2901							
34-4-14	2.70	2.70	BETTY TAYLOR ETUX G.C. ROBERT L. YELTON ETUX	ROBERT L. YELTON ETUX ROBERT M. YELTON ETUX	2.70	X	6-7-77	370	786	W. Pt. 1002			
			HAROLD C. M.S. GARVEY (Dec'd) CECIL M.S. GARVEY	CECIL M.S. GARVEY LARRY R. BROWN ETUX		X	6-7-77	370	788	W. Pt. 1002			
			MIRTY BLANCH JERVIS LORIE MAE REYNOLDS (Dec'd)	KENNETH EARL JERVIS ETUX LINDA S. FURLONG		X	8-1-77	371	871	1025 Pt.			
			HAZEL P. KISTNER ALLIE B. DYTOM	J. D. MARKON ETUX VIRGINIA M. MOORE ETAL		X	8-4-77	371	917	1025 Pt.			
			JULIA M. RICE DEC'D EARNEST C. SAMSON ETUX	TIMOTHY TILTON GILBERT C. MYERS ETUX		X	8-10-77	372	44	1030			
			LARRY R. BROWN ETUX JOHN E. DOWNING ETUX	HUGH NORMAN PASH ETUX JAMES L. BRENER ETUX		X	9-16-77	372	604	1791			
						X	10-20-77	373	334				
						X	10-24-77	373	410	Pt. 998	76'		
						X	10-26-77	373	459	2902			
						X	1-17-78	374	575				
						X	1-17-78	374	576	1171			
						X	4-5-78	375	516	E. 1/2 1034			

SURVEY OR SECTION	SUB. NO.	NO. ACRES	GRANTOR	GRANTEE	ACRES TRANSFRD	TRANS.	DATE OF TRANSFER	DEED		LOT NO.	SIZE		REMARKS	
								VOL.	PAGE		FRONT	DEPTH		
34-4-14		1.00	STEPHEN B. BRANSON ETUX MICHAEL M. BALL ETUX Norman Pash etux ROBERT M. YELTON ETUX KATHERINE L. SODT. VIRGINIA M. MOORE EDWIN L. SCHMUCKER ETUX MIRIAM J. BAKER NEAL E. SMITH ETUX KATHERINE L. SODT	ADMIN. OF U.A. BERLIN R. HOFFER Steve W. Elliott etux KATHERINE L. SODT ROBERT M. YELTON DIANE D. BAKER MIRIAM J. BAKER EDWIN L. SCHMUCKER ETUX KATHERINE L. SODT NANCY J. SMITH	1.00	X	5-30-78	376	509/511					
							X	7-10-78	377	419/420	997			
							X	7-21-78	377	676	2899			
							X	8-8-78	378	174/175	1002 Pt.		Ex. 42.0' OFF E. SIDE,	
							X	8-8-78	378	176/177	1002 Pt.		" "	
							X	9-29-78	379	419/420	Pt. 998			
							X	10-5-78	379	532/531	2898			
							X	10-5-78	379	532/531	2898			
							X	11-27-78	380	432	2905			
							X	11-27-78	380	433/434	2905			
34-4-14		1.00	ADMIN. OF VETERAN'S AFFAIRS LEONARD D. YOUNG DEC'D HAROLD D. MARKON ROBERT E. CRAWFORD ETAL CARL G. WINN ETUX LARRY R. BROWN ETUX FLORENCE PECK LUCILLE M. YOUNG DEC'D HOMER M. McDANIEL, JR. ELIZABETH L. LITTLE BERLIN RAY HOFFER (DEC'D) KENNETH EARL HOFFER ETAL EULALIA KRABILL ROBERT M. YELTON EMMETT E. PITTMAN (DEC'D) PAUL H. GAINES (DEC'D) MARGIA PITTMAN	J.D. MARKON ETUX LUCILLE M. YOUNG RONALD L. RINGLER ETUX CLARA BROWN JOHN P. ROGAN ETUX FLORENCE PECK LARRY R. BROWN SARAH M. YOUNG CARL E. PAYNE ETAL " " " " MERLIN RAY HOFFER ETAL SHIRLEY HOFFER CLARABELLE BRANSON ROBERT M. YELTON ETUX MARGIA PITTMAN M. LUCILLE GAINES JERRY W. PITTMAN ETUX	1.00	X	12-21-78	380	177/178					
							X	3-6-79	381	842	2897			
							X	3-27-79	382	180	1811-1812			
							X	4-23-79	382	528-530	Pt. 1024, Pt. 1025			
							X	12-10-79	386	209/205	1000			
							X	2-14-80	386	876/878	Pt. 1025			
							X	2-14-80	386	659/660	Pt. 1025			
							X	3-25-80	387	327/330	2897			
							X	4-30-80	387	707	1794		Pt. VACATED ALLEY	
							X	5-9-80	387	820	1794			
							X	7-7-80	388	372/373	997			
							X	7-7-80	388	376/377	997			
							X	9-11-80	389	220/221	S. Pt. 999			
							X	12-22-80	390	603/604	W. S. 1002			
34-4-14		0.70	EMMETT E. PITTMAN (DEC'D) PAUL H. GAINES (DEC'D) MARGIA PITTMAN	MARGIA PITTMAN M. LUCILLE GAINES JERRY W. PITTMAN ETUX	0.70	X	1-27-81	390	962	1032, 1033, 1034A			W/2	
34-4-14		1.00	MARGIA PITTMAN	JERRY W. PITTMAN ETUX	1.00	X	3-25-81	391	529	2891-2892				
							X	8-7-81	393	168	1032, 1033, 1034			
34-4-14		3.77	ELSIE TAYLOR DEC'D JENNIE JOSEPHINE RINGLER (DEC'D) RONALD L. RINGLER ETUX DONNA J. HUFFMAN STEPHEN R. PACKON " " " SHIRLEY HOFFER HUGH NORMAN PASH ETUX JOHN M. HASSER (DEC'D) KENNETH E. JERVIS ETUX MARY E. HERBY	ROBERT L. TAYLOR RONALD L. RINGLER PAUL M. COSTELLO ETUX TERRY L. HUFFMAN CAROLYN PACKON CAROLINE PACKER KENNETH EARL HOFFER NANCY L. HANBACK ETHEL M. HASSER MIRTY B. JERVIS (HARRISON JERVIS GUARDIAN) ROONEY HORSLEY ETUX	3.77	X	10-7-81	393	901					
							X	10-27-81	394	172/173	1790			
							X	11-29-81	394	186/187	1790			
							X	12-8-81	394	571/572	2901			
							X	2-25-82	395	307/308	2894			
							X	3-8-82	395	375/376	2894			
							X	3-12-82	395	448/449	997			
							X	4-29-82	395	812/813	1171			
							X	5-10-82	396	68/69	2895			
							X	6-11-82	396	300/305	1030			
34-4-14		0.25	MARY E. HERBY	ROONEY HORSLEY ETUX	0.25	X	6-29-82	396	520/507					
34-4-14		1.14	LOU ANNA GARMAN SADIE R. SLICER M. LUCILLE GAINES PAUL M. COSTELLO ETUX EDWARD R. DOWDY ETUX LEE COLLINSWORTH Kathryn M. Brown etal Jack F. Hullinger etux Jacqueline McLaughlin Alley Vacation ordinance David W. Gammell Etux	ROBERT F. ROLL MARGIA E. PITTMAN J. KEITH KNOFF BERTHA C. MILLER RALPH EDWARD JACKSON ETUX MICHAEL T. MEERER ETUX Robert Cousins etux James A. Hullinger Etal Donald R. Stover Etux 84-3 Diane D. Baker	1.14	X	7-1-82	396	555					
							X	7-16-82	396	744/745	E. Pt. 1026 E. Pt. 1027 E. Pt. 1028	40' 150'		
							X	7-26-82	396	814/815	2891, 2892			
							X	8-31-82	397	222	1790			
							X	3-2-83	399	225	1031			
							X	8-1-83	401	141/142	1778, 1779, 1780, 1781, 1782 1783, 1784, 1785, 1786, 1787, 1807			
							X	8-26-83	401	299	1170			
							X	11-17-83	402	509/510	2896			
							X	11-17-83	402	518/519	1001			
							X	3-28-84	404	162				
							X	4-16-84	404	437	Pt. 998	76'	G.C.	

SURVEY OR SECTION	SUB. NO.	NO. ACRES	GRANTOR	GRANTEE	ACRES TRANSFER	TRANS.	DATE OF TRANSFER	DEED		LOT NO.	SIZE		REMARKS
								VOL.	PAGE		FRONT	DEPTH	
			Dawson McRoberts (Dec'd) Margaret McRoberts Julian Etux	Margaret Ann McRoberts (Julian) Verd Gammell			6-3-71	335	336	994 ✓	49'	150'	
			WARREN C. PUCKETT Etux Lima Loud Co	KENNETH W. WILLIAMS Etux Paul E Kistner	0.10		6-3-71	335	336	994 ✓	49'	150'	
		0.10	ALLIE DAVIS GRACE A. HOFFER LESTER D. SUTTER SR, Etux LONG ISLAND CONSTRUCTION	MARY A. DAVIS BERLIN R. HOFFER ALBERT A. SUTTER Etux Robert C. May Etux Bellefontaine Development Co.	0.09		7-2-71	335	892-	987 ✓			WARREN CLARK, Word St PLUM VALLEY
			LONG ISLAND CONSTRUCTION CO. IVAN DURLINGER (Dec'd)	JOHN P. ROGAN Etux ALMA M. DURLINGER			1-28-72	338	134.785				
		0.10	PAUL E. KISTNER DEC'D VERA KATHRYN GAMMELL DEC'D KATE RYAN DEC'D	HAZEL P. KISTNER JOHN P. ROGAN Etux KATHERINE HUGHES WRIGHT	0.10		4-12-72	339	970	994 ✓			
			THOMAS E. HARKER CONST. CO. INC. MARY A. DAVIS	CITY OF BELLEFONTAINE LAWRENCE DAVIS			5-30-72	340	659-600	993 ✓			
		0.09	ALBERT A. SUTTER Etux	RIDETH R. EMRICK	0.09		9-5-72	342	687	992 ✓			
			ESTATE OF JESSIE L. JENKINS Etux	CHARLES MINTZETH	0.28		8-11-69	326	997	27 Pt			
		0.10	HAZEL P. KISTNER	ROBERT JENNINGS Etux	0.10		9-9-95	189	421				
			THE BELLEFONTAINE DEVELOPMENT CO. LOUIS SCHECHTMAN Etal ALVIN JOHNSON Etal	ROBERT C. MAY DAVID H. JOHNSON	0.35		11-29-72	344	11-12	995 ✓			
		0.09	ROSCHELLE CLARK VIRGINIA M. HILL HOFFMAN Etux	BEVERLY M. CLARK JAMES F. HILL Etux	0.09		1-11-73	344	727	990 ✓			
		0.10	BERLIN R. HOFFER RIDETH R. EMRICK KISSLING Etux	WILMA J. DEARWESTER LOWELL E. LEVAN Etal	0.10		6-12-73	347	455- 458				
		0.11	ROBERT C. MAY Etux FLORENCE PECK	FLORENCE PECK ROBERT C. MAY	0.11		7-9-73	347	901- 902	994 ✓			
		0.10	HAROLD EUGENE BRUNSON KENNETH W. WILLIAMS Etux	CHARLES E. HENGSTELER Etal NINA M. WILLIAMS	0.10		12-6-73	350	447- 448	PT. 250			
		0.10	ROBERT EARL FINCH Etal	BERDETTA BROWN	0.10		2-15-74	351	357- 359	251, 252, 253, 254 Ac.			ALSO 11 ALLEY EXCEPT JOHN J. DERE'S PROP.
		0.09	WILMA J. DEARWESTER Etux	BERLIN HOFFER	0.09		5-21-74	352	974- 975				
		0.28	C. C. C. & ST. L. R. R. Co.	RICHARD E. GROVES Etux	0.28		10-7-74	355	637- 638	992 ✓			
		0.10	CHARLES E. HENGSTELER Etux	KAREN S. HENGSTELER	0.10		1-13-75	356	838- 840				
		0.35	DORIS MAE CLARK (Dec'd)	WARREN H. CLARK	0.35		4-18-75	357	987- 988				
		0.09	LOWELL E. LEVAN Etux	BERLIN R. HOFFER	0.09		5-20-75	358	443- 444	27 Pt.			
		0.09	SIMON DENEY NEWSOME (Dec'd)	MARY NEWSOME	0.09		5-30-75	358	614- 616				
		0.09	MARY NEWSOME	WILFRED E. YODON Etux	0.09		6-30-75	359	613	617 ✓			
		0.11	MARY A. DAVIS DEC'D	LAWRENCE DAVIS	0.11		6-30-75	359	84	986 ✓			
		0.09	RAY E. SMITH Etux	LOU ANNA GARMAN	0.09		8-8-75	359	614- 615				
		0.11	REBECCA E. FOLK	AUDREY J. AKERS	0.11		8-12-75	359	665	993 ✓			
		0.11	BERLIN RAY HOFFER (Dec'd)	MOLLIN RAY HOFFER Etux	0.11		8-18-75	359	716	992 ✓			
		0.11	SHIRLUP HOFFER Etal	KENNETH EARL HOFFER	0.11		8-18-75	359	729- 730	PT. 27	55'	115'	N. Pt. 27
		0.11	KENNETH EARL HOFFER Etal	JOAN C. WATKINS	0.11		8-19-75	359	731- 732	PT. 27	55'	115'	N. Pt. 27
		0.13	JOAN C. WATKINS	MOLLIN RAY HOFFER Etux	0.13		10-14-75	360	644				
		0.11	RAY E. SMITH Etux	GARY M. SMITH	0.11		2-5-76	362	141- 142	987			
		0.11	ROY F. BROOKHART Etux	JOSEPH M. CASTLE Etux	0.11		9-22-76	366	678- 679				
		0.11	ORUM PAMEL TROPP (Dec'd)	JUVANIA TROPP	0.11		5-27-77	370	575- 576	993			
		0.214	WILMA J. DEARWESTER Etux	BERLIN HOFFER	0.214		6-9-77	370	822- 826	PT. 249			NEW SURVEY
		0.12	CHARLES E. HENGSTELER Etux	KAREN S. HENGSTELER	0.12		8-9-77	371	998- 999				
		0.11	DORIS MAE CLARK (Dec'd)	WARREN H. CLARK	0.11		9-8-77	372	510- 511	985			
		0.11	BAKER, INC.	ROBERT B. SHOOTS Etux	0.11		10-7-77	373	57- 90	255 Pt.			
		0.10	DONALD M. HILLIKER Etux	RICHARD J. BOLT Etux	0.10		11-30-77	374	60- 63	16, 13, Pt. 2			
		0.10	KATHERINE HUGHES WRIGHT	ERNEST R. TRACEY	0.10		12-21-77	374	270- 271	PT. 250, PT. 249			
		0.10	ROBERT JENNINGS Etux	ROSCHELLE CLARK Etal	0.10		1-25-78	374	635- 637				
		0.10	ERNEST R. TRACEY	JAMES F. HILL	0.10		3-17-78	375	261- 262	PT. 250, PT. 249			
		0.10	JAMES F. HILL Etux	ERNEST R. TRACEY	0.10		4-17-78	375		PT. 250, PT. 249			
		0.17	LOWELL E. LEVAN Etux	BERLIN R. HOFFER	0.17		6-29-78	377	236- 237	992			
		0.17	SIMON DENEY NEWSOME (Dec'd)	MARY NEWSOME	0.17		3-12-79	382	118- 119				
		0.09	MARY NEWSOME	WILFRED E. YODON Etux	0.09		5-22-79	383					
		0.09	MARY A. DAVIS DEC'D	LAWRENCE DAVIS	0.09		9-26-79	385	138				
		0.13	RAY E. SMITH Etux	LOU ANNA GARMAN	0.13		2-28-80	386	997- 998				
		0.25	REBECCA E. FOLK	AUDREY J. AKERS	0.25		7-1-80	388	321- 323				
		0.13	BERLIN RAY HOFFER (Dec'd)	MOLLIN RAY HOFFER Etux	0.13		7-7-80	388	374- 373	992-993			
		0.13	SHIRLUP HOFFER Etal	KENNETH EARL HOFFER	0.13		7-7-80	388	374- 375	993			
		0.13	KENNETH EARL HOFFER Etal	JOAN C. WATKINS	0.13		7-7-80	388	378- 379	992			
		0.13	JOAN C. WATKINS	MOLLIN RAY HOFFER Etux	0.13		7-7-80	388	380- 381	992			
		0.13	RAY E. SMITH Etux	GARY M. SMITH	0.13		12-8-80	390	123- 124				
		0.11	ROY F. BROOKHART Etux	JOSEPH M. CASTLE Etux	0.11		4-28-81	391	921- 922	N. Pt. 619			
		0.11	ORUM PAMEL TROPP (Dec'd)	JUVANIA TROPP	0.11		2-22-82	395	248				

SURVEY OR SECTION	SUB. NO.	NO. ACRES	GRANTOR	GRANTEE	ACRES TRANSFRD	TRANS.	DATE OF TRANSFER	DEED		LOT NO.	SIZE		REMARKS
								VOL.	PAGE		FRONT	DEPTH	
34-4-14		0.17	WILFRED E. YODER ETUX RICHARD J. BOLT ETUX	RONALD D. STYLES ETUX THE FARMERS BANKING CO.	0.17	✓	7-6-82	396	622		43.0	220.0	Calc. 0.22 Acs
34-4-14		0.11	VIRGINIA MARY HERRMAN (Hill)	SYLVANIA TROOP	0.11	✓	8-12-82	397	23/25	2A, 13A, 16A.			
34-4-14		0.11	SYLVANIA TROOP	WILLIAM L. ANNOLD.	0.11	✓	1-28-83	398	893/894				
34-4-14		0.11	RAY E. SMITH DEC'D	CLEO A. SMITH	SAME	✓	1-28-83	398	895/898				
34-4-14		0.11	CLEO A. SMITH	GARY M. SMITH	SAME	✓	3-20-83	399	555/556				
34-4-14		0.09	EVELYNE HILL	JAMES F. HILL	0.09	✓	3-30-83	399	557/558				
			JOSEPH CASTLE DEC'D	JOE ROSEBROOK		✓	5-12-83	400	601/93	Pt. 249-250			
			JAMES F. HILL	AMVETS Post 105		✓	6-21-83	400	626-629	N, Pt. 619			
			AMVETS Post 105	ERNEST R. TRACEY		✓	6-24-83	400	607/608	Pt. 249, Pt. 250			
			MARY ELLEN DAVIDSON DEC'D	ROBERT WILLIAM DAVIDSON		✓	6-24-83	400	609	Pt. 249, Pt. 250			
34-4-14		0.11	Robert B. Shoots ETUX	ROBERT B. MACDONALD, JR.	0.11	✓	7-17-83	401	1	616			
34-4-14		0.11	Robert B. Macdonald, Jr.	ROBERT B. SHOOTS	0.11	✓	10-21-83	402	183/184	Pt. 255			
34-4-14		0.17	Ronald D. Styles etal	CITIZENS FEDERAL SAVING & LOAN	0.17	✓	10-21-83	402	185/187	Pt. 255			
						✓	1-26-84	403	153				

SURVEY OR SECTION	SUB. NO.	NO. ACRES	GRANTOR	GRANTEE	ACRES TRANS/FRD	TRANS.	DATE OF TRANSFER	DEED		LOT NO.	SIZE		REMARKS
								VOL.	PAGE		FRONT	DEPTH	
35-4-14		0.13	Leonard L. Nolan ETUX	Thomas L. Notestine ETUX	0.13	✓	6-10-71	335	448-449				City Garfield Ave.
35-4-14		0.11	CARL GIBSON ETUX	ARTHUR L. DEARWESTER, JR. ETUX	0.11	✓	8-13-71	335	529-530				COLUMBUS ST.
35-4-14		0.30	EDNA R. REAMES 1/2 INT ALBERTA L. BILLESPIE ETAL HELEN E. WEAVER FRANCIS G. JENKINS DEC'D ROBERT L. TAYLOR ETUX MARIAN V. ERRETT RICHARD W. ALLEN ETUX RALPH O. HALL ETUX	ROY W. REAMES DARLENE WEBBER HOMER M. THRASHER DARLENE WEBBER RICHARD W. ALLEN ETUX KATHERINE M. JONES RICHARD L. WILT HOMER M. THRASHER ETAL	0.30	✓	8-13-71	335	531-				" "
						✓	10-12-71	337	377-380	265-266 PT. 267			CARFIELD AVE
						✓	10-22-71	337	501-503	387 588-588 1/2			SANDUSKY
						✓	12-7-71	338	160-182	PT. 266-267			PRATT
					0.16	✓	12-29-71	338	438-489				EVERETT ST.
					0.15	✓	2-16-72	338	485				CARFIELD
					0.05	✓	2-22-72	339	39-30				EVERETT ST.
						✓	4-4-72	339	696-697	PT. 266-267			H. ELM ST.
35-4-14	201.01	0.13	CHARLES N. PORTER ETUX THOMAS E. NOTESTINE ETUX DARLENE J. WEBBER SHEPARD	Robert J. NOTESTINE ETUX Douglas U. RICHEY FRANK W. SHEPARD	201.01	✓	6-14-72	340	442-443		380 38.2	184.2	
						✓	7-20-72	341	685-686				
					.13	✓	8-11-72	342	518-519	PT. 266, PT. 267			
					.13	✓	11-24-72	343	366-367				
					.10	✓	12-22-72	344	335-336				
					.13	✓	1-10-73	344	725-726				
						✓	1-29-73	344	488-490	PT. 586, PT. 587			
						✓	2-23-73	345	401-402	1596 Pt.			
					.13	✓	3-22-73	345	801-802	1595			
						✓	4-2-73	345	475-476				
						✓	4-13-73	346	235-237	PT. 264			
35-4-14	734	0.17	RALPH D. RAY ETUX	ARVILIN HENSLEY ETAL	0.17	✓	6-7-73	347	371-372				
	583	.38	MILDRED G. BRUNNER CHESTER W. AFFOLDER	JAMES MICHAEL PHILLIPS ETUX IRENE EDWARDS	.38	✓	7-30-73	348	522-523				
					.16	✓	10-30-73	349	932-933	PT. 586	29'	55'	
35-4-14	578	.16	KATHERINE M. JONES ETUIR	DONALD L. LANIUS ETUX	.16	✓	11-1-73	349	972-973				
35-4-14		.14	ORVILLE E. TICE ETUX	F. EUGENE ROBINSON ETAL	.14	✓	12-14-73	350	579-580				
35-4-14	578	0.16	JAMES OTHO JONES ETUX	Russell F. D. EVANS ETUX	0.16	✓	12-27-73	350	675-676				
35-4-14	588	.13	RICHEY CONSTRUCTION INC.	DR JOHN R. HICKEY ETUX	.13	✓	1-22-74	351	22-23				
35-4-14	583	.38	IRENE EDWARDS ETUIR	CLARA BROWN	.191	✓	2-8-74	351	287-288				NEW SURVEY
35-4-14		.14	F. EUGENE ROBINSON ETAL	CHARLES ROBERT FILLINGER ETUX	.14	✓	3-26-74	351	477-478				
35-4-14		.16	DONALD L. LANIUS ETUX	MARY E. BREASTON	.16	✓	4-16-74	352	342-343				
35-4-14	178	.15	BEATHA J. POLAND CARL A. PRATER	JOHN R. SNYDER ETUX WILLIAM D. HURLEY ETUX	.15	✓	5-6-74	352	821-822	1594			
35-4-14		0.39	FRANK M. DANIELS ETAL	ROBERT NOTESTINE	0.39	✓	8-9-74	354	653-655				
35-4-14		.16	RUSSELL F. D. EVANS ETUX	PAUL T. CHILES JR.	.16	✓	10-7-74	355	633-634				
			WILLIAM CLIFFORD ARTIS DEC'D	CORA ARTIS		✓	2-18-75	357	206-207	PT. 741			
35-4-14	724	.12	MABEL A. MCGINNIS DEC'D	STANLEY M. MCGINNIS	.12	✓	2-28-75	357	235-236				
35-4-14	730	0.32	RUTH M. KENNEDY ETUIR VERNON N. WEBER ETAL	F. G. HILL ROBERT L. TYMAN	0.32	✓	4-29-75	358	150-151				
						✓	5-13-75	358	366-367	PT. 586, PT. 587			
35-4-14		0.12	STANLEY MELVIN MCGINNIS DEC'D	CAROL SUE JONES	0.12	✓	10-7-75	360	572-573				
35-4-14		0.17	JAMES MICHAEL PHILLIPS ETUX	ROLAND E. HARRINGTON, JR. ETUX	0.17	✓	2-2-76	362	115-116				
35-4-14		0.136	CHARLES ROBERT FILLINGER ETUX RALPH O. HALL ETUX	STEVE DEARWESTER ETUX HOMER M. THRASHER ETUX	0.136	✓	4-19-76	363	177-178				100' N. E.M.
35-4-14		0.167	IRENE EDWARDS ETUIR HOMER M. THRASHER ETUX	THOMAS B. GATES ETAL HOMER M. THRASHER ETUX	0.167	✓	4-20-76	363	202-203	586 Pt.			
35-4-14		0.13	JOHN R. HICKEY ETAL JOHN C. RUMER ETUX EARL M. HILDRETH ETUX HOMER M. THRASHER ETUX	CARL E. ARMENTROUT VERNON N. WEBER ETUX VILLAGE BUILDERS & LINVILLE, INC. VERNON N. WOODEN ETUX	0.13	✓	7-28-76	365	506-507	N. Pt. 586	55'	100'	
						✓	8-26-76	366	260-261	PT. 588, PT. 587			
						✓	9-29-76	366	793-794	PT. 588 1/2, PT. 588			
						✓	10-8-76	366	955-956	PT. 266			
						✓	10-25-76	367	217-218	586 Pt.			100' N. E.M.
						✓	4-11-77	369	747-749	1594			
						✓	5-23-77	370	451-452	263 Pt.			
35-4-14		0.17	D. L. Skidmore, Sheriff DARLENE J. WEBBER SHEPARD	JACK L. JOHNS ETAL Adm. Veterans Affairs. JACK L. JOHNS	0.17	✓	5-23-77	370	462-463	1594			
						✓	10-7-77	370	746-747	73A-0.17Ac.			
						✓	6-7-77	370	785-786	267, PT. 266			
35-4-14		0.11	RICHARD W. ALLEN ETUX	ROGER A. COLLE ETUX	0.11	✓	7-8-77	371	427-428				
35-4-14		0.11	DORIS A. MYERS CLAGG ETUIR	CLARA BROWN	0.11	✓	9-20-77	372	754-756				NEW SURVEY
35-4-14		0.06	Laird C. Myers (Doris)	Doris A. Myers	0.06	✓	10-19-77	373	280-281				

SURVEY OR SECTION	SUB. NO.	NO. ACRES	GRANTOR	GRANTEE	ACRES TRANSFERD	TRANS.	DATE OF TRANSFER	DEED		LOT NO.	SIZE		REMARKS
								VOL.	PAGE		FRONT	DEPTH	
			WALTER A. BURCH ETUX	OLIVER JOHNS ETUX		✓	10-20-77	373	344-345	263 Pt. 268 Pt.			
35-4-14	0.111		ARLIN V. HENSLEY ETUX	HOMER M. THRASHER ETUX		✓	11-3-77	373	586-	Pt. 264	63'		
35-4-14	0.10		CLARA B. BROWN	LERoy A. JAURET	0.111	✓	11-18-77	373	887-888				
35-4-14	0.106		JACK H. REPROGLE	CLARA BROWN	0.110	✓	11-22-77	373	930-932				
35-4-14	0.06		DORIS A. MYERS CLAGE	" " UND 1/2 INT	0.06	✓	11-22-77	373	941				
35-4-14	0.06		CHARLES L. MYERS	" " " "	0.06	✓	11-22-77	373	942				
35-4-14	0.17		ADMINISTRATOR OF VETERANS AFFAIRS	STEVEN L. BURK	0.17	✓	1-4-78	374	445-446				
35-4-14	0.12		ALBERTA L. PRATER ETAL	JACK L. JOHNS ETUX	0.112	✓	4-28-78	375	895	586 Pt.	33	55'	S. END.
35-4-14	0.09		ROBERT H. CLAGE ETUX	LOU ANNA GARMAN	0.09	✓	7-19-78	377	640-641				
35-4-14	0.113		WILLIAM ROBERT SIDERS	ABRAHAM KENNER ETUX	0.09	✓	8-10-78	378	231/235				
35-4-14	0.113		ELSIE M. WOODS (DOL'D)	ALVIN LEROY JAURET	0.113	✓	5-8-79	382	830/832				
			JACK L. JOHNS ETUX	FLORENCE PECK		✓	5-25-79	383	100/101	Pt. 586			
			FLORENCE PECK	JACK L. JOHNS		✓	5-25-79	383	102/109	Pt. 586			
			SHARON L. JOHNS	JACK L. JOHNS		✓	5-25-79	383	203/207	Pt. 246 267			
35-4-14	0.12		SHARON L. JOHNS	JACK L. JOHNS		✓	5-25-79	383	205	1594			
35-4-14	0.15		CAROL SUE JONES	RONALD E. A. IRICK ETUX	0.12	✓	6-6-79	383	403				
35-4-14	0.15		JOHN R. SNYDER ETUX	LEROY A. JAURET	0.15	✓	6-15-79	383	521/523				
			ROBERT NOTESTINE ETUX	F. GLEN HILL	0.39	✓	7-6-79	383	521/523				
35-4-14	0.05		RICHARD L. WILT	RAYMOND L. BOGGS ETUX	0.05	✓	8-6-79	384	789/800				
35-4-14	0.10		ALLAN GRAPSKY, TRUSTEE	RONALD EARL ANDREW JAIL ETUX	0.10	✓	10-16-79	385	789/490				
35-4-14	0.12		LOU ANNA GARMAN	LEROY A. JAURET	0.12	✓	2-14-80	386	864/865				
			JACK L. JOHNS	JAMES L. RICH ETUX		✓	3-7-80	387	108/110	266 Pt. 267			
			WILLIAM F. SMALL	H. NORMAN PASH ETUX		✓	5-2-80	387	159/160	263 Pt.			(0.16 AC)
			RICHARD HOSKINS ETUX	ORPHA MACKESY		✓	2-11-81	391	141/142	Pt. 586	29'	55'	
35-4-14	0.13		CARL E. ARMENTROUT ETUX	SAMUEL D. WATSO	0.13	✓	6-1-81	392	321/322				
			ORPHA MACKESY BROWN	AAA REALTY		✓	11-10-81	394	329/330	Pt. 586	29'	55'	
35-4-14	0.21		ROBERT J. NOTESTINE JR	KEVIN J. BELFRY ETUX	0.01	✓	4-29-82	395	808/809				
35-4-14	0.20		ROY DENNIS MURPHY (DOL'D)	LELIABEL FINLEY	0.21	✓	5-10-82	396	229/230				
35-4-14	0.14		HUGH N. PASH ETUX	THE PEOPLES BUILDING AND LOAN CO.	0.14	✓	10-18-82	397	830/831	Pt. 263			
35-4-14	0.13		SAMUEL D. WATSO ETUX	CHESTER V. BERRY ETUX	0.13	✓	10-18-82	397	832/833				
			JACK L. JOHNS	SHARON L. JOHNS		✓	10-22-82	397	913-917	1594, 586 Pt.			
35-4-14	0.17		Helen C. Norris	Jerrold Alan Wills etux		✓	7-15-83	400	911/912	740, pt			
35-4-14	0.136		STEVEN L. BURK ETAL	Jack Donald C. Vangieson ETAL	0.17	✓	9-22-83	401	839/841				
35-4-14	0.136		Steve Dearwester etal	The Administrator of Veterans Affairs	0.136	✓	11-18-83	402	539/541				
			Alley Vacation Ordinance	83-35 Between Lots 1595, 1596, 1597		✓	12-19-83	402	834-835				

WALKER LAURENCE

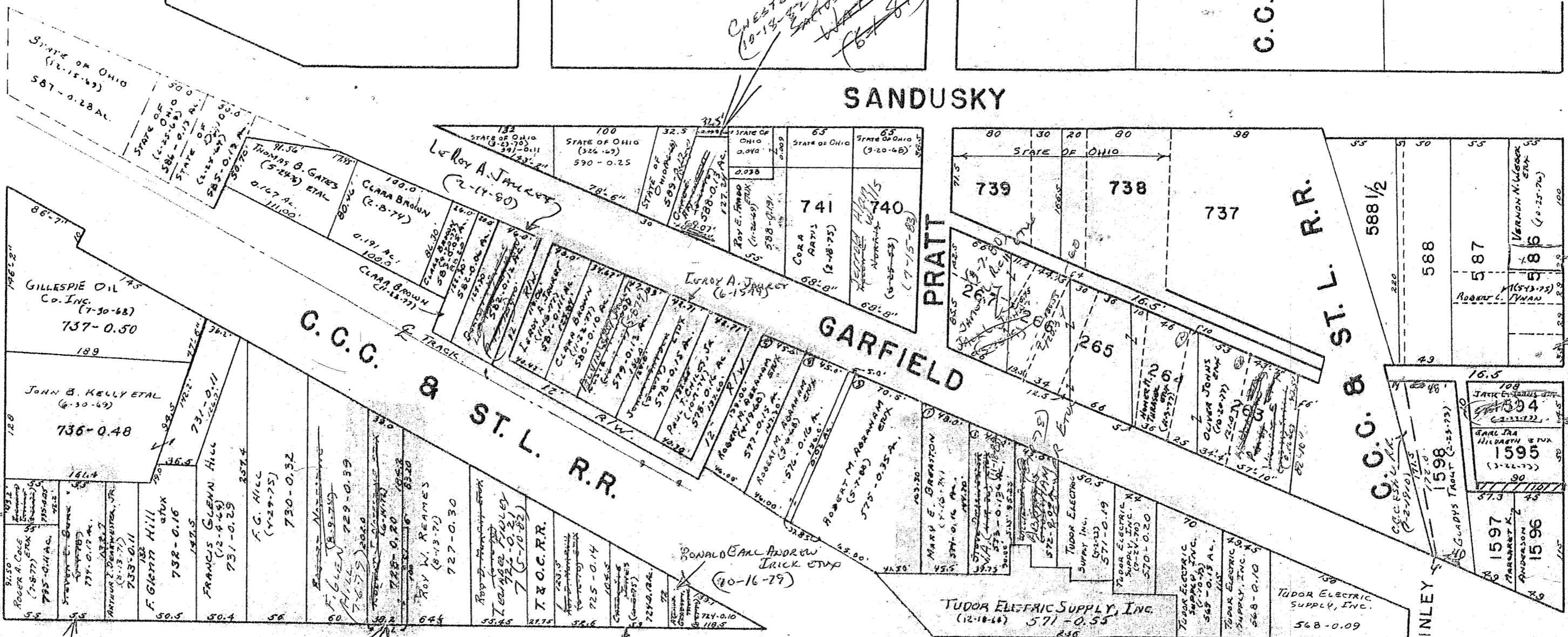
WALKER

SEE PAGE 18
CHESTER V. BERRY ETUX
(10-13-82)
BERRY

C.C.C. & ST. L. R.R.

SEE PAGE 8

EVERETT



SEE PAGE 8
EVERETT

COLUMBUS

KEVIN J. BELFRY ETUX (4-29-82)
RONALD E.A. IRICK ETUX (6-6-77)

COLUMBUS

Jack C. Vangleson Etal (9-22-83)
SEE PAGE 7

SEE PAGE 16

C.C.C. & ST. L. R.R.

1" = 100'

SURVEY OR SECTION	SUB. NO.	NO. ACRES	GRANTOR	GRANTEE	ACRES TRANSFER	TRANS.	DATE OF TRANSFER	DEED		LOT NO.	SIZE		REMARKS
								VOL.	PAGE		FRONT	DEPTH	
			LENORA METZ (Dec'd)	ARTHUR C. METZ ETAL			3-19-71	334	215-216	736 Pt.	45.0'	125.0'	S.W. CORNER (EXCEPT 0.014 AC. TO STATE OF OHIO -S.R. 47)
			LORRAINE SPENCER ETAL (METZ ESTATE)	ARTHUR C. METZ			3-19-71	334	217-220	736 Pt.	45.0'	125.0'	S.W. CORNER (EXCEPT 0.014 AC. TO STATE OF OHIO -S.R. 47)
			HOMER E. HOOVER BY GRACE HUSTON	LOWELL E. LEVAN ETUX			4-22-71	334	727-729	1121 Pt.	42.0'	100.0'	NORTH END
			ARTHUR M. WILLOBY ETUX	BARBARA M. SHUMAN			8-9-71	336	451-452	1338-1339-1/2	401' OFF N. END		GARDNER 6th Add.
			EDNA S. PRICE	HARRIET L. DAVIS			10-5-71	337	333-334	1415'			" " "
			WALTER WILSON	JESSE MYERS			6-25-71	335	698-699	1410	✓		WALNUT ST.
		0.25	CLYDE B. BROWN	WILLIAM V. BROWN	0.25		11-8-71	337	773-774				West Sandusky
			RAYMOND J. KWAN ETUX	ISABEL S. BELL			11-26-71	338	28-29	1330			KENNEDY
			MARL A. PHELPS DEC'D	MARY J. PHELPS ETAL			11-29-71	338	55-56	5th 1338			ELM ST.
		0.70	MARY K. HERD	CHESTER L. DEAL ETUX	0.70		12-13-71	338	278-279	56 OFF N. END 435'			
		0.70	LOUIS J. ZERBEE DEC'D	ELIZABETH ZERBEE ETAL	0.70		12-29-71			962, 963, 964, 965, 966, 967 Pt.			
		0.70	ELIZABETH ZERBEE - TRUSTEES	ELIZABETH ZERBEE FULL	0.70		12-29-71			" "			
		0.70	ELIZABETH ZERBEE (FULL)	J. ROBERT TYNAN (FULL)	0.70		12-27-71			" "			
			MARGARET HIGHLAND DEC'D	COLDIE A. STERNS			2-11-72	338	889-894	122. EXCEPT 100' OFF S. END			N. BROWN.
			JAMES W. GEORGE ETAL	RONALD GEORGE	0.08		4-3-72	339	670-672				WALKER.
			RONALD GEORGE	JAMES W. GEORGE	2.08		4-3-72	339	673-674				"
			ASKREN-GRABIEL CO.	PATRICA S. RICHEY			4-5-72	339	735-736	111-112-113-			PRATT
			BLANCHE S. SWIFT DEC'D	JOHN H SWIFT	0.17		4-28-72	340	106				Walker St
35-4-14	608	0.31	HENRY DAHSTADTER ETUX	FRANK R. Mc CULLOUGH ETUX	0.31		5-15-72	340	375-376				WALKER ST.
			NEAL SHOEMAKER ETUX	JOHN P. BUSH ETAL			5-30-72	340	655-656	1322			
			ANNA GRABEL DEC'D	EDWARD L. REAMES ETUX			5-31-72	340	714-726	960			LAWRENCE ST.
35-4-14	595	0.25	EVELYN I. WOODS	JOSEPH L. WEST ETUX	0.25		6-15-72	341	2425		50	220	
35-4-14	570	0.11	FRANK D. HUTCHINGS ETUX	WILLIAM F. GALLETINE ETUX	0.11		6-16-72	341	44-45		55		
			LEONA M. RUMER	JAMES H. RUMER ETUX			6-30-72	341	306	1334	✓		
			CHARLES W. MCBRIEN ETUX	MELVIN L. ROCKHOLD JR. ETUX			7-20-72	341	856-	1119			
35-4-14	602-607-610	0.130-0.118 0.27-0.33 129, 133 130, 138	LAWRENCE H. KING (DEC'D)	FRANCES L. KING ETAL			7-31-72	341	895-	1116			
			FRANCES L. KING ETAL	ROBERT CROCKETT			8-7-72	342	212-	756, 1116			
			RAYMOND PEQUIGNOT	CHARLOTTE PEQUIGNOT			8-25-72	342	53-53	1129			
			MARION W. DEARDURFF ETUX	THURMAN A. ALLMON ETUX			8-31-72	342	653-	Pt. 1307			
			HARRY ELLIOTT	MERLIN K. ZELL			9-6-72	342	728-	734, Pt. 733			
			WALTER WILSON ETUX	JOSEPH WILSON			9-15-72	342	886-	Pt. 20' OFF S. Pt. 1125 20' OFF S. OF 1126			
			MAGGIE DEVINE DEC'D	WANDA MAE JENKINS			9-28-72	343	97	1120			
			WANDA MAE JENKINS	LAVERNE C. ATHA			9-28-72	343	9899	1120			
			LAVERNE C. ATHA ETUX	WANDA MAE JENKINS ETAL			9-28-72	343	101	1120			
			MABEL E. MONTROSE DEC'D	JOHN C. ROMER ETAL			11-6-72	343	662	Pt. 1128			
			OLIVE B. WORTHAN (DEC'D)	JOSEPH L. WORTHAN			11-24-72	343	964	1121A-1122A			
			FANNIE HASSELBACH DEC'D	JOHN HASSELBACH ETAL			12-11-72	344	244-8	1312, 1311, 1419			
			JOHN HASSELBACH	RAY GEORGE KELLER JR. ETAL			12-11-72	344	207-8	1313, 1314, 1419			
		1.85, 33	MAX SILVERSTEIN ETUX	BELLEFONTAINE ENTERPRISES, INC.	1.85, 33		12-21-72	344	461-463				
			KATHRYN LINEBAUGH	ORVILLE LINEBAUGH JR.			1-5-73	344	644	1420, 1421			
			OCA O. GODFREY DEC'D	MICHAEL D. BUTLER ETAL			1-19-73	344	871-	959			
			LOWELL E. LEVAN ETAL	BETHEL E. JOHNSON ETUX			1-29-73	344	986-	11967			
			CALVIN C. ELLIOTT ETUX	JOHN T. LAWRENCE			2-5-73	345	106	Pt. 957			
			JOHN T. LAWRENCE	CALVIN C. ELLIOTT ETUX			2-5-73	345	107	Pt. 957			
35-4-14	578-719	0.10	JAMES W. GEORGE ETUX	EVELYN L. WILLIAMS	0.10		3-15-73	345	714-				
			DAN NAPIER	JAMES F. HILL ETUX			4-3-73	346	8-11	1304			
			ORVILLE LINEBAUGH JR.	JAMES MURPHY ETUX			4-20-73	346	376-	1421			
			EDWARD L. REAMES ETUX	PATTY R. WILKINSON			4-23-73	346	440-	760			
			LEOTA MILLER (DEC'D)	DAVID LEROY ALLEN ETUX			5-1-73	346	807-	1119			
35-4-14		0.25	WILLIAM V. BROWN	CLARA BROWN	0.25		5-1-73	346	609-				
			ALVA ELLIS	ADRIENNE PRATT			5-7-73	346	732	1333, 1334			
			ADRIENNE PRATT	AL ALVA ELLIS ETUX			5-7-73	346	733-	1333, 1334			
			THE ASKREN-GRABIEL CO.	RICHARD DALE LARSON ETUX			5-17-73	346	950-	1115	✓		
		24 185	FRANK D. HUTCHINGS DEC'D	JOCIE HUTCHINGS	24 185		5-23-73	347	111				
			BARBARA M. SHUMAN	EARL PARKER ETUX			8-1-73	347	268-	1338, 1339, 1340			
			WALTER R. KNIGHT (DEC'D)	CHESTER E. KNIGHT			7-23-73	348	159	1321	✓		
35-4-14	607	0.27	BLANCHED J. SWIFT (DEC'D)	JOHN H. SWIFT	0.27		8-23-73						

SURVEY OR SECTION	SUB. NO.	NO. ACRES	GRANTOR	GRANTEE	ACRES TRANSFERD	TRANS.	DATE OF TRANSFER	DEED		LOT NO.	SIZE		REMARKS
								VOL.	PAGE		FRONT	DEPTH	
35-4-14	607	0.17	JOHN H. SWIFT	HAZEL DAY SWIFT (LIFE ESTATE)	0.17	✓	8-23-73	348	880				
35-4-14	568	0.24	JOCIE HUTCHINGS (JAMES R. WARREN TRUSTEE) BANKRUPTCY FOR ROBERT HAROLD RICHARDSON	WILLIAM F. CALLENTINE ETUX RICHARDSON ROBERT HAROLD RICHARDSON	0.24	✓	9-5-73	349	457				
			MERLYN K. ZELL	JAMES W. MUELLER ETUX		✓	10-1-73	349	506	1423			
			GRACE A. BEASON SHERIFFS DEED	HARLAN L. JAMES ETAL		✓	10-16-73	349	729-730	734, PT. 73			
			MICHAEL D. BUTLER ETAL	LOWELL E. LEVAN ETAL		✓	11-26-73	350	283	1128			EXCEPT 50' OF W. END
			PATRICIA S. RICHEY	RICHARD D. BRENNEMAN ETUX		✓	2-12-74	351	307-308	959			
			ALVA ELLIS DEC'D	MARY EDITH ELLIS		✓	4-17-74	352	361-	1111, 1112, 1113, 1114			
			CHARLOTTE PEQUIGNOT	JACK L. JOHNS ETUX		✓	4-22-74	352	362	1333			
			HARLAN L. JAMES ETUX	LOWELL E. LEVAN ETAL		✓	5-30-74	353	202-	1341			
			FRANK B. DAVIS ETUX	LEON H. COOK ETUX		✓	11-19-74	353	203	1129			
			LOWELL E. LEVAN ETAL	EARNST E. CARTER ETAL		✓	12-10-74	356	420	1413, 1414, 1415			
35-4-14		0.25	MARY BAILEY DEC'D	JACK L. JOHNS ETUX	0.25	✓	1-3-75	356	702-703	1128 PT.			
			FRANK E. DIDDLE DEC'D	WINIFRED B. DIDDLE		✓	2-25-75	357	284-285				
			LENA MACARI DEC'D	RITA N. SHIRK		✓	3-13-75	357	483	1117			
			WINIFRED B. DIDDLE	LILLIAN MOIST		✓	3-28-75	357	724-725	1123			
			JESSE MYERS ETUX	JAMES F. ROAMES, JR ETUX		✓	4-14-75	357	912-913	1117			
			FAYDA L (CHARLOTTE) PEQUIGNOT	JACK L. JOHNS ETUX		✓	4-18-75	357	987-990	1410			
			JACK L. JOHNS ETUX	ELBERT J. SPRINGS ETUX		✓	5-5-75	358	229-230	1129			
			GEORGE L. KOCH ETAL (U.S. MARSHALLS DEED)	JOHN B. KELLY		✓	5-5-75	358	231-232	1129			
			JOHN B. KELLY ETUX	LOWELL E. LEVAN ETAL		✓	5-15-75	358	353-354	1307 Pt.	55'	47'	
			LILLIAN M. MOIST	MARVIN J. NICHOLS ETUX		✓	5-20-75	358	457-458	1307 Pt.	55'	47'	
			MURL A. PHELPS II	MARY J. PHELPS		✓	5-20-75	358	459-460	1117			
			LEWIS R. RATLEFF ETUX	DONALD H. BROWN		✓	6-16-75	358	851-852	PT. 1338, PT. 1339	40'	100'	
			CHESTER L. DEAL ETUX	TIMOTHY V. HILL ETUX		✓	6-25-75	359	44-	1427			
			DOROTHY RANDALL DEC'D	JAMES R. RANDALL		✓	7-28-75	359	427	PT. 735, PT. 736	50'	110'	50' OFF NORTH ENDS OF 735, 736
			DONALD L. BOOZE DEC'D	NORMA L. BOOZE	0.13	✓	9-8-75	360	117	1326			
			RITA N. SHIRK	PAUL E. THORNTON ETUX		✓	9-23-75	360	348-351				
			FLOYD HENRY VANCE DEC'D	RUTH L. VANCE		✓	10-3-75	360	508-509	423			
			JERRY L. ROBINSON ETAL	ROBBIN L. ENGLAND ETUX		✓	10-6-75	360	526-539	1425			
			RICHARD DALE LARSON ETUX	RICHARD D. BRENNEMAN ETUX		✓	12-31-75	361	711-712	PT. 1307	55'		55' OF W. END OF 1307
			BETTY JOAN FARRINGTON	MILTON R. MITCHELL ETUX		✓	1-9-76	361	791-792	1115			
			MARY J. PHELPS ETUX	LOU ANN GARMAN		✓	4-23-76	363	251	961			
			CHESTER E. KNIGHT DEC'D	ROBERT J. NOTESTINE ETUX		✓	4-29-76	363	354-355	S. PT. 1338, S. PT. 1339			
			JAMES MURPHY ETUX	LOWELL E. LEVAN ETAL		✓	6-4-76	364	551-552	1321			
35-4-14	0.25	0.25	KENNETH RAID (LAND CONTRACT)	CLARA BROWN	0.25	✓	8-17-76	366	60-61	1421			
35-4-14			CLARA BROWN	BLANCHE M.S. KUNNON	0.25	✓	8-17-76	366	67-68				
			JOHN C. RUMER	VARNON N. WEBER		✓	9-28-76	366	788-792	NORTH PT. PT. 1128	42'	50'	
			PAUL E. THORNTON ETUX	JESSE C. MYERS ETUX		✓	11-22-76	367	817	1123			
			EARL F. PARKER (DEC'D)	MILDRED B. PARKER		✓	12-7-76	368	62-63	1338 Pt. - 1339 Pt. 1340 Pt.			40' N. ENDS.
			LOWELL E. LEVAN ETAL	DOUGLAS W. BUTLER ETUX		✓	3-7-77	369	124-125	1421			
			JAMES R. RANDALL	DONALD D. LA ROCHE ETAL		✓	5-24-77	370	496-499	1326			
	0.25		Joseph L. West etux	Geraldine E. Mitchell	0.25	✓	6-17-77	370	937-938				
			MILDRED B. PARKER	ROBERT E. PARKS		✓	7-15-77	371	541-542	1338, 1339, 1340 Pt.			40' N. ENDS.
			DOUGLAS W. BUTLER ETUX	WILLIAM FOSTER MCKINNON		✓	8-10-77	372	42-43	1421			
			JOSEPH L. WORTMAN	JACK JOHNS ETUX		✓	10-18-77	373	273-274	1121 Pt. 1122 Pt.	52'		
			CLARK KILGORE (DEC'D)	PAULINE KILGORE		✓	10-20-77	373	315	1121 Pt. 1122 Pt.	40'		South Ends
			PAULINE KILGORE	RUBY E. JACKSON		✓	10-20-77	373	316	1121 Pt. 1122 Pt.	40'		
			RUDY E. JACKSON	PAULINE KILGORE ETAL		✓	10-20-77	373	317	1121 Pt. 1122 Pt.	40'		
			ORVILLE LINEBAUGH, JR.	STEVEN L. BURK ETUX		✓	11-14-77	373	70-	1420			
			STEVEN L. BURK ETUX	JOHN A. KERRIGAN		✓	11-14-77	373	771-772	1420			
			ROBERT H. RICHARDSON ETUX	JACK JOHNS ETUX		✓	11-16-77	373	832	1423-1424			
			DONALD J. LA ROCHE ETAL	WILLIAM E. MILLER ETUX		✓	12-9-77	374	202-203	1326			
			DAVID LEROY ALLAN ETUX	ERNEST R. TRACEY		✓	12-12-77	374	206	1119			
			EARNST E. CARTER	PATTY A. CARTER		✓	12-20-77	374	273-274	S. PT. 1128			
35-4-14		0.19	ROBERT H. MILLER	B. JANE KRESS	0.19	✓	12-21-77	374	300-301				

SURVEY OR SECTION	SUB. NO.	NO. ACRES	GRANTOR	GRANTEE	ACRES TRANSFERD	TRANS.	DATE OF TRANSFER	DEED		LOT NO.	SIZE		REMARKS	
								VOL.	PAGE		FRONT	DEPTH		
			SCOTT STEVENSON ETUX MICHAEL C. ELLIOTT ETUX	CARL E. STEVENSON ETUX HOWARD E. COST ETUX		✓	2-24-78	374	713-714	1411				
						✓	3-3-78	375	49-50	1314 Pt.			Except 36' off N. END.	
35-4-14		0.19	BARNICE P. FALVEY B. JANE KRESS ETUX ARTHUR C. METZ ETUX LLOYD WEEKS (DECD) MARY LOUISE WEEKS (DECD) ERNEST TRACEY	LAWRENCE COLVER ETUX RALPH SUTTON ETUX C. RAY YODER ETUX MARY LOUISE WEEKS (DECD) PAULETTE I. STEVENSON ETUX CLARA BROWN	0.19	✓	5-23-78	376	390	958				
						✓	6-13-78	376	812/813		45'	125'		
						✓	6-27-78	377	248	Pt. 736				
						✓	8-4-78	378	73/74	1417				
						✓	8-18-78	378	472/473	1417				
						✓	9-11-78	379	10	1119				
35-4-14		0.25	ROTH A. TAYLOR NEWMAN JACK L. JOHNS ETUX DAVID B. SALISBURY KENNETH S. HALL LOWELL E. LEWAN ETUX LOU ANN GARMAN JOSEPH WILSON ROBERT CROCKETT ETUX	OLGA LATHAM WILLIAM H. HALL ETUX KENNETH S. HALL ROBBIN LEE ENGLAND ETUX A. M. HENRY FALLY JONES ETUX WALTER WILSON ETUX	0.25	✓	9-27-78	379	331/332	1305				
						✓	10-6-78	379	527/600					
						✓	10-13-78	379	620/692	1308-1309				
						✓	10-13-78	379	623/694	1308-1309				
						✓	10-20-78	379	795/776	1121 Pt.			Except 100' S. END.	
						✓	11-22-78	380	793/394	S. Pt. 1338 S. Pt. 1339 S. Pt. 1125 S. Pt. 1126	40' 20' 20'	42' 42'	S. END	
						✓	12-27-78	380	857/857					
35-4-14		0.19	MILTON R. KEMP DECD	RICHARD D. BRUNNEMAN ETUX	0.19	✓	1-10-79	381	857/86	1116				
35-4-14		0.25	GERALDINE E. MITCHELL	LILLIE V. KEMP	0.25	✓	1-31-79	381	387/386					
35-4-14		0.17	JOHN H. SWIFT ETUX	H. NORMAN PASH ETUX	0.17	✓	2-5-79	381	475/496					
						✓	2-5-79	381	477/498					
						✓	3-9-79	381	874/895	1423-1424				
						✓	4-4-79	382	222/127	736 pt.				
						✓	4-4-79	382	222/127	736 pt.				
35-4-14		0.17	GRANT E. SWIFT ETUX NANCY J. YODER NEAL SHOEMAKER DECD SHARON L. JOHNS PATTY A. CARTER SCOTT STEVENSON ADM. OF VETERANS AFFAIRS JACK ORDERS ETUX LEON H. COOK ETAL JACK L. JOHNS JAMES H. RUMER ETAL MARSHA K. STIDAM RAYMOND J. KUHN DECD	FRANK R. McCULLOUGH ETUX DOUGLAS A. GREEN ETUX CHLOE SHOEMAKER JACK L. JOHNS ADMINISTRATOR OF VETERANS AFFAIRS VIRGIL HOSKINS ETAL MARIE ORDERS MELVIN SHINKLE ETUX THE ADM. OF VETERANS AFFAIRS JAMES T. RICH ETUX MARSHA K. STIDAM LILLIAN M. KENNAW WANDA E. KUHN	0.17	✓	4-17-79	382	500-501					
						✓	4-30-79	382	674/677	Pt. 736	45'	125'		
						✓	5-16-79	383	52	N. Pt. 1314 N. Pt. 1315				
						✓	5-25-79	383	207/1205	1122 Pt.	52'			
						✓	6-7-79	383	427/429	S. Pt. 1128				
						✓	8-29-79	384	69/	1422				
						✓	9-24-79	385	52/183	1128 Pt.			Except 50' off N. END.	
						✓	1-22-80	386	657/656	1128 Pt.			Except 50' off N. END.	
						✓	1-25-80	386	675/677	1413, 1414 1415				
						✓	3-7-80	387	108/110	1122 Pt.	52'			
						✓	3-27-80	387	917	1334				
						✓	3-27-80	387	918	1334				
						✓	4-10-80	387	501/502	1325				
35-4-14		0.25	WILLIAM H. HALL ETUX	JOHN C. PETERS ETUX	0.25	✓	6-2-80	388	8					
						✓	6-2-80	388	23	1314A-1315A.			36' off N. END.	
35-4-14		0.88	ROBERT M. ABRAHAM ETUX PAULETTE I. STEVENSON ETAL KATHARINE L. SOOT	DOIT B. MILLER ETUX BELLEFONTAINE EST., INC. KATHARINE L. SOOT.	0.88	✓	7-18-80	388	524/525					
						✓	8-15-80	388	883	1417				
						✓	8-15-80	388	884-885	1417				
35-4-14		1.05 + 0.87	BELFONTAINE ENTERPRISES, INC ADM. OF VET. AFFAIRS GOLDIE A. STEARNS LAWRENCE L. DAVIS (DECD)	CARLETTA KAY STEVENSON ETAL CARTER ROTH ESTATE CO. P. TIM PARKER ETUX HELEN M. ARWETT	2.603	✓	9-5-80	389	225/230				New SURVEY	
						✓	9-22-80	389	330/331	1413, 1414, 1415				
35-4-14		0.14	RALPH SUTTON ETUX	EVERLYN F. DAVIS	0.14	✓	10-2-80	389	553	N. Pt. 1128	47'	100'		
35-4-14		0.19	JAMES E. HUTCHINSON DECD WANDA E. HUGHES HOWARD E. COST ETUX	HUGH NORMAN PASH ETUX DONOVIE L. HUTCHINSON DONALD D. SOUTHWARD ETUX	0.19	✓	2-17-81	391	193/194					
						✓	3-6-81	391	340					
						✓	4-10-81	391	623/624	1332 1342				
						✓	4-20-81	391	836	1317				
						✓	6-8-81	392	418	1314 Pt.			Except 36' off N. END.	
						✓	7-2-81	392	717/718	1331, 1332, 1342				
						✓	7-24-81	392	968	957 Pt.				
						✓	7-24-81	392	970-971	957 Pt.				
35-4-14		0.22	DON A. FRASER RAY E. SMITH ETUX JAMES F. ROHMUS, JR. ETUX MELVIN SHINKLE ETUX WANDA MORETONO JOHN W. KERRIGAN ETUX	DONIS A. CLEGG ETAL WALLACE H. McARTHUR ETUX D. P. & L. Co. WANDA MORETONO MELVIN SHINKLE The Huntington National Bank	0.22	✓	9-18-81	393	701/711					
						✓	9-22-81	393	757/757	1410				
						✓	12-1-81	394	528	1128 Pt.				
						✓	12-1-81	394	529	1128 Pt.				
						✓	12-8-81	394	573/574	135A-736A.				

SURVEY OR SECTION	SUB. NO.	NO. ACRES	GRANTOR	GRANTEE	ACRES TRANSFRD	TRANS.	DATE OF TRANSFER	DEED		LOT NO.	SIZE		REMARKS
								VOL.	PAGE		FRONT	DEPTH	
			VIRGIL HOSKINS ETUX	ADMIN. OF V.A.		✓	1-20-82	394	979	1422			
			JOHN M. HASSEL DEC'D	ETHEL M. HASSEL		✓	3-11-82	395	432/1933	Pt. 967			
			WANDA E. K. HUGHES ETUX	BETTY J. PORTER ETAL		✓	5-12-82	395	974	1325			
			JOHN A. KERRIGAN	THE HUNTINGTON NATIONAL BANK		✓	5-21-82	396	85/210	1420			
			RUTH L. VANCE	WILLIAM M. VANCE ETUX		✓	8-25-82	397	170	1425			
35-4-14		0.19	HUGH N. PASH ETUX	SECURITY FED. SAVINGS AND LOAN ASS.	0.19	✓	9-7-82	397	389/391				
35-4-14		0.25	THE HUNTINGTON NATIONAL BANK	HERBERT L. BRUNKE ETUX		✓	9-20-82	397	529/530	1420			
35-4-14		0.103	H. NORMAN PASH ETUX	SECURITY FEDERAL SAVINGS AND LOAN ASS. OF BALTIMORE	0.103	✓	10-19-82	397	843/844				
			RICHARD D. BRENNEMAN ETUX	RICHARD D. BRENNEMAN ETUX		✓	11-15-82	398	93/94	1111, 1112, 1113, 1114			
			TIMOTHY W. PARKER ETUX	LOWELL E. LEVAN		✓	12-17-82	398	117/118	1413, 1414, 1415			
			RAY E. SMITH E. RALLY JONES	ALICE BELTZ		✓	2-7-83	398	969/971	8, 1336, 1337, 1339	40'		091-12-11-015
35-4-14		0.125	JOHN C. PETERS ETUX	ADMINISTRATOR OF VETERANS AFFAIRS		✓	3-24-83	399	162/163				
			GARNETTE L. McLAUGHLIN ETAL	MARJORIE A. BATEMAN		✓	3-30-83	399	559/560	1416			
			EVELYNE HILL	JAMES F. HILL		✓	5-12-83	400	60/62	1304			
			TIMOTHY V. HILL ETAL	MARY M. DEAL		✓	7-5-83	400	826	N. P. 735	50'	55'	
			MARY M. DEAL	PAMELA D. HILL		✓	7-5-83	400	827-828	N. P. 735, 736	50'	55'	
		0.25	Blanche McKinnon	Ramona Sorenson TRUSTEE	0.25	✓	7-14-83	400	947/948				
			Chester L. Deal dec'd	Mary M. Deal		✓	7-25-83	401	82	1130, 1131			
			ROBERT J. NOTESTINE ETUX	JOHN C. PORTER ETUX		✓	8-1-83	401	135	1321			
		0.19	Lillie V. Kemp, dec'd	Esther P. Overholser	0.19	✓	8-22-83	401	633/634				
35-4-14		0.19	Colonial Fed. Savings Security Fed. Savings	Michael J. Kennedy etal	0.19	✓	9-8-83	401	650-651				
			Patty R. Eleyat Evin	Donald L. Brown ETUX		✓	9-26-83	401	872-873	960			
			Carletta Kay Stevenson etal	Marjorie A. Bateman		✓	11-21-83	402	555	1417			
			Lowell E. Levan Etal	James E. Ziegler Etux		✓	11-23-83	402	578/579	959			
			James L. Rich Etux	Charles A. Ross Etux		✓	1-10-84	403	2	Pt. 1121			
			Admin. of Veterans Affairs	Pat Harris		✓	3-9-84	403	937	1422			

SEE SHEET 9

EVERETT

GARFIELD

LAWRENCE

WALKER

SANDUSKY

WALNUT

HIGH

HIGH

KENNEDY

BROWN

ELM

ST. L. R.R. & C.C.C.

ST. L. R.R. & C.C.C.

SEE SHEET 28

SEE SHEET 27

C-24-A

SEE SHEET 17

1" = 100'

ETHEL M. HASSEL (2-11-82)

Marguerite A. Beckman (11-21-85)

LOWELL E. LEVAN (12-17-82)

ALICE BELTZ (1-7-83)

John C. Ponron (8-1-83)

LAWRENCE COLYER (5-23-78)

DELA A. CRAGE (7-24-81)

SEC. FED. SAV. AND LOAN ASS. OF BELLEFONTAINE (10-19-82)

Michael J. Kennedy et al (9-8-83)

DOUGLAS A. GREEN (4-30-79)

967 BELLEFONTAINE ENTERPRISES, INC. (12-29-72) 610-611-185
 CARTER ROW ESTATE CORP. (9-5-80) 2.605 A.C.
 J. ROBERT TYMAN (12-29-72)
 966 J. ROBERT TYMAN (12-29-72)
 965 J. ROBERT TYMAN (12-29-72)
 964 J. ROBERT TYMAN (12-29-72)
 963 J. ROBERT TYMAN (12-29-72)
 962 MILTON R. MICHAEL ETUX (4-23-76)
 J. ROBERT TYMAN (12-29-72)
 961 MILTON R. MICHAEL ETUX (4-23-76)
 960 J. ROBERT TYMAN (12-29-72)
 959 J. ROBERT TYMAN (12-29-72)
 958 J. ROBERT TYMAN (12-29-72)
 957 J. ROBERT TYMAN (12-29-72)
 956 J. ROBERT TYMAN (12-29-72)
 955 J. ROBERT TYMAN (12-29-72)
 954 J. ROBERT TYMAN (12-29-72)
 953 J. ROBERT TYMAN (12-29-72)
 952 J. ROBERT TYMAN (12-29-72)
 951 J. ROBERT TYMAN (12-29-72)
 950 J. ROBERT TYMAN (12-29-72)

1429 105' 6"
 1428 104'
 1427 102' 6"
 1426 102' 2"
 1425 99' 6"
 1424 97' 9"
 1423 96' 4"
 1418 42'
 1417 42'
 1416 94' 6"
 1415 108' 3"
 1414 135' 8" 7"
 1413 137' 7"
 1412 184' 2"
 1411 180' 8"
 1410 180' 8"
 1123 42'
 1124 42'
 1125 42'
 1126 42'
 1129 42'
 1130 47'
 1114 50'
 1113 45'
 1112 45'
 1111 50'
 1110 42'
 1109 42'
 1108 42'
 1107 42'
 1106 42'
 1105 42'
 1104 42'
 1103 42'
 1102 42'
 1101 42'
 1100 42'
 1099 42'
 1098 42'
 1097 42'
 1096 42'
 1095 42'
 1094 42'
 1093 42'
 1092 42'
 1091 42'
 1090 42'
 1089 42'
 1088 42'
 1087 42'
 1086 42'
 1085 42'
 1084 42'
 1083 42'
 1082 42'
 1081 42'
 1080 42'
 1079 42'
 1078 42'
 1077 42'
 1076 42'
 1075 42'
 1074 42'
 1073 42'
 1072 42'
 1071 42'
 1070 42'
 1069 42'
 1068 42'
 1067 42'
 1066 42'
 1065 42'
 1064 42'
 1063 42'
 1062 42'
 1061 42'
 1060 42'
 1059 42'
 1058 42'
 1057 42'
 1056 42'
 1055 42'
 1054 42'
 1053 42'
 1052 42'
 1051 42'
 1050 42'

1342 40'
 1341 50'
 1340 50'
 1339 50'
 1338 50'
 1337 50'
 1336 50'
 1335 50'
 1334 50'
 1333 45'
 1332 45'
 1331 45'
 1330 45'
 1329 45'
 1328 45'
 1327 45'
 1326 45'
 1325 45'
 1324 45'
 1323 45'
 1322 45'
 1321 45'
 1320 45'
 1319 45'
 1318 45'
 1317 45'
 1316 45'
 1315 45'
 1314 45'
 1313 45'
 1312 45'
 1311 45'
 1310 45'
 1309 45'
 1308 45'
 1307 45'
 1306 45'
 1305 45'
 1304 45'
 1303 45'
 1302 45'
 1301 45'
 1300 45'
 1299 45'
 1298 45'
 1297 45'
 1296 45'
 1295 45'
 1294 45'
 1293 45'
 1292 45'
 1291 45'
 1290 45'
 1289 45'
 1288 45'
 1287 45'
 1286 45'
 1285 45'
 1284 45'
 1283 45'
 1282 45'
 1281 45'
 1280 45'
 1279 45'
 1278 45'
 1277 45'
 1276 45'
 1275 45'
 1274 45'
 1273 45'
 1272 45'
 1271 45'
 1270 45'
 1269 45'
 1268 45'
 1267 45'
 1266 45'
 1265 45'
 1264 45'
 1263 45'
 1262 45'
 1261 45'
 1260 45'
 1259 45'
 1258 45'
 1257 45'
 1256 45'
 1255 45'
 1254 45'
 1253 45'
 1252 45'
 1251 45'
 1250 45'

734 55'
 735 55'
 736 55'
 737 55'
 738 55'
 739 55'
 740 55'
 741 55'
 742 55'
 743 55'
 744 55'
 745 55'
 746 55'
 747 55'
 748 55'
 749 55'
 750 55'
 751 55'
 752 55'
 753 55'
 754 55'
 755 55'
 756 55'
 757 55'
 758 55'
 759 55'
 760 55'
 761 55'
 762 55'
 763 55'
 764 55'
 765 55'
 766 55'
 767 55'
 768 55'
 769 55'
 770 55'
 771 55'
 772 55'
 773 55'
 774 55'
 775 55'
 776 55'
 777 55'
 778 55'
 779 55'
 780 55'
 781 55'
 782 55'
 783 55'
 784 55'
 785 55'
 786 55'
 787 55'
 788 55'
 789 55'
 790 55'
 791 55'
 792 55'
 793 55'
 794 55'
 795 55'
 796 55'
 797 55'
 798 55'
 799 55'
 800 55'

1342 40'
 1341 50'
 1340 50'
 1339 50'
 1338 50'
 1337 50'
 1336 50'
 1335 50'
 1334 50'
 1333 45'
 1332 45'
 1331 45'
 1330 45'
 1329 45'
 1328 45'
 1327 45'
 1326 45'
 1325 45'
 1324 45'
 1323 45'
 1322 45'
 1321 45'
 1320 45'
 1319 45'
 1318 45'
 1317 45'
 1316 45'
 1315 45'
 1314 45'
 1313 45'
 1312 45'
 1311 45'
 1310 45'
 1309 45'
 1308 45'
 1307 45'
 1306 45'
 1305 45'
 1304 45'
 1303 45'
 1302 45'
 1301 45'
 1300 45'
 1299 45'
 1298 45'
 1297 45'
 1296 45'
 1295 45'
 1294 45'
 1293 45'
 1292 45'
 1291 45'
 1290 45'
 1289 45'
 1288 45'
 1287 45'
 1286 45'
 1285 45'
 1284 45'
 1283 45'
 1282 45'
 1281 45'
 1280 45'
 1279 45'
 1278 45'
 1277 45'
 1276 45'
 1275 45'
 1274 45'
 1273 45'
 1272 45'
 1271 45'
 1270 45'
 1269 45'
 1268 45'
 1267 45'
 1266 45'
 1265 45'
 1264 45'
 1263 45'
 1262 45'
 1261 45'
 1260 45'
 1259 45'
 1258 45'
 1257 45'
 1256 45'
 1255 45'
 1254 45'
 1253 45'
 1252 45'
 1251 45'
 1250 45'

SURVEY OR SECTION	SUB. NO.	NO. ACRES	GRANTOR	GRANTEE	ACRES TRANSFER	TRANS.	DATE OF TRANSFER	DEED		LOT NO.	SIZE		REMARKS
								VOL.	PAGE		FRONT	DEPTH	
			ALLEY VACATION	Ord. No. 75-85 (12-30-75)		✓	2-10-76	362	175-176				BETWEEN 1384-1385
			ANNA ELLIS ETAL	KENNETH HENRY ETAL		✓	2-11-76			1434, 1435			
			EARNEY GILBERT ETUX	LESLIE E. MOSIER ETUX		✓	3-2-76	362	415	1385, 1386			
			DOUGLAS L. THOMPSON ETUX	" " " "		✓	3-2-76	362	416				BETWEEN 1384-1385 VACATED ANY INTEREST IN THE ALLEY
			ANNA ELLIS ETAL	KENNETH HENRY ETUX		✓	7-20-76	365	386-388	1434, 1435			
			BYRON E. BAKER ETUX	HENRY E. ARTIS		✓	7-20-76	365	384	2604, 2605			
			JACK L. MCKINNON ETAL	MARY B. EDE		✓	8-2-76	365	605-607	S. Pt. 1353	50'	80'	
35-4-14		0.14	FRANCES BELLE WILSON DEC'D	MARTIN WILSON GOINGS	0.14	✓	9-14-76	366	542-545				
35-4-14		0.14	ELLEN TALBERT	GARY L. MIRANDA ETUX		✓	9-15-76	366	552-553	1370 S. Pt. 1374, 1375			
35-4-14		0.15	MARTIN WILSON GOINGS ETUX	EPHONIA M. COLEMAN	0.14	✓	10-12-76	366	790-791				
35-4-14		0.15	BESSIE TAYLOR (DEC'D)	MAURICE R. TAYLOR ETAL	0.15	✓	12-6-76	368	48				
35-4-14		0.15	MARGUERITE BREASTON	LEVAN AGENCY, INC.	0.15	✓	12-6-76	368	49				
35-4-14		0.15	MAURICE R. TAYLOR	" " "	0.15	✓	12-6-76	368	50				
35-4-14		0.15	LEVAN AGENCY, INC.	MILTON R. MITCHELL ETUX	0.15	✓	12-23-76	368	330-331				
		0.15±0.20	Mildred Brinkley	Chris F. Powell		✓	3-24-77	369	400-405	1395			
			Melvin Johnson	Gloria M. Johnson	0.15±.20	✓	4-14-77	369	803-804				
			DONALD E. BRADSON ETUX	LONG ISLAND CONST.		✓	4-22-77			1353 Pt.			80' S. END.
			MARY B. EDE	RALPH D. RAY ETUX		✓	4-22-77	369	965-966	1353 Pt.			80' S. END.
35-4-14		0.20	ALLAN GRADSKY, TRUSTEE	Mrs. EPHONIA M. COLEMAN	0.20	✓	5-23-77	370	509-510				
		0.13	William L. Nelson etux	Phyllis McDaniel	0.13	✓	6-13-77	370	875-877				
		0.25	William C. CAMPFORD ETUX	RUTH ELIZORA BERRY	0.15	✓	6-28-77	371	137-138				
		0.15	Gloria Johnson	Melvin Johnson	0.15	✓	6-30-77	371	167-168				
35-4-14		0.15	HENRY H. ARTIS (DEC'D)	WILLA MAE ARTIS	0.15	✓	10-17-77	373	249				
35-4-14		0.15	HENRY H. ARTIS (DEC'D)	WILLA MAE ARTIS	0.15	✓	10-17-77	373	250				DEED 0.125 AC.
35-4-14		0.03	HENRY H. ARTIS	WILLAMAE ARTIS	0.03	✓	10-17-77	373	251				
		0.27	" " "	" " "	0.27	✓	10-17-77	373	252	2602			
		0.27	DONALD H. WILLIAMS DEC'D	CAROLINE CLARK ETAL		✓	10-31-77	373	524-525	2603 1387, 1388, 1389 1390, 1397			
35-4-14		0.27	WILLA MAE ARTIS	HENRY E. ARTIS ETAL	0.27	✓	2-13-78	374	790-791	2602-2603			
35-4-14		0.03	WILLA MAE ARTIS	HENRY E. ARTIS	0.03	✓	2-13-78	374	792				
35-4-14		0.125	WILLA MAE ARTIS	HENRY E. ARTIS	0.125	✓	2-13-78	374	793-794				
35-4-14		0.15	WILLA MAE ARTIS	HENRY E. ARTIS	0.15	✓	2-13-78	374	795				
			CAROLINE CLARK ETAL	RUTH ELIZORA BERRY		✓	2-13-78	374	810-811	1387, 1388 1389, 1390, 1397			
35-4-14		0.20	LENA MAE WILLIAMS SCOTT CARTON	MARILYN S. WILLIAMS ETAL	0.20	✓	8-4-78	378	92/93				
			DOUGLAS L. THOMPSON ETUX	BENJAMIN C. BURTON ETUX		✓	8-29-78	378	736	1383-1384			
			DONNA Y. MIRANDA ETUX	JAMIE L. STALEY		✓	9-21-78	379	210	1370 S. Pt. 1374, S. Pt. 1375			
			JAMIE L. STALEY	DONNA Y. MIRANDA		✓	9-21-78	379	211	1370 S. Pt. 1374, S. Pt. 1375			
			MARCOLE R. MILLER (DEC'D)	BERNIEE P. MILLER		✓	10-18-78	379	721/722	1352			
			STEPHEN AZARY ETUX (1/2 INT.)	ROBERT E. PARKS		✓	10-17-78	379	738	1405, 1406, 1407 1408, 1409, 1410			
			BENJAMIN C. BURTON ETUX	KATHALINE L. SOOT.		✓	12-11-78	380	622	1383-1384			
			KATHALINE L. SOOT.	CONNIE S. BURTON		✓	12-11-78	380	623/624	1383-1384			
35-4-14		0.15	MILTON R. MITCHELL ETUX	CHARLES W. LOCKE ETUX	0.15	✓	4-30-79	382	680/681				
			THOMAS B. GUY ETUX	JAMES A. GUY & QUEEN ETUX		✓	6-1-79	383	386	1408			
			CLINTON C. DAVIS DEC'D	GOLDIE M. DAVIS		✓	6-15-79	383	552	1365			
			CHARLES C. NORMAN DEC'D	CHRIS F. POWELL		✓	8-9-79	384	401/402	1400, 1403			
35-4-14		0.44	LOGAN FABRICATORS	JAMES A. EITING ETUX	0.44	✓	11-27-79	386	373/35	983 Pt.			20' x 22.5' N.W. COR.
			GOLDIE M. DAVIS	MICHAEL L. ORAHOOD, SR. ETUX		✓	1-23-80	386	653	1365			
35-4-14		0.19	JACK C. RICHEY	RUTH RICHEY	0.19	✓	3-11-80	387	125/126				
		0.27	JENNIE L. IVES	DIXIE L. JOHNSON	0.27	✓	4-4-80	387	438-439	970			
35-4-14		0.15	MELVIN JOHNSON UND. 1/2 INT.	QUO VADIS JOHNSON	0.15	✓	5-2-80	387	751/752				
		0.20	THOMAS E. ELLEMAN ETUX	JAMES WOODHOUSE ETAL	0.20	✓	6-5-80	388	47/49	Pt. 1374 Pt. 1375	40'	100'	
			VIOLA PRIBBLE	GORDON ZELL ETAL		✓	8-25-80	388	985-986	1432, 1433			
35-4-14		0.123	BELLEVILLE ENTERTAINMENT INC.	CARTON REAL ESTATE COOP.	0.123	✓	9-5-80	389	223/220				New Survey
			CITY OF BELLEFONTAINE	MICHAEL L. ORAHOOD, SR. ETUX		✓	11-14-80	390	105/106	1366 Pt. 1374 Pt. 1375	40'	100'	
			JAMES WOODHOUSE ETUX	CARL B. I. PROSSER ETAL		✓	2-11-81	391	443/444				

SURVEY OR SECTION	SUB. NO.	NO. ACRES	GRANTOR	GRANTEE	ACRES TRANSFRD	TRANS.	DATE OF TRANSFER	DEED		LOT NO.	SIZE		REMARKS
								VOL.	PAGE		FRONT	DEPTH	
35-4-14		0.28	LAWRENCE A. RATLEFF ETAL CIT. FED. SAV. & LOAN ASSOC.	CITIZENS FED. SAVINGS, LOAN ASS. RUTH E. ALVARADO	0.28	✓	4-20-81	391	837/1635	2608			
35-4-14		0.109	CURTIS J. RICHARDSON (D&D) CURTIS J. RICHARDSON (D&D)	LUELLA RICHARDSON ETAL LUELLA RICHARDSON	0.109	✓	4-30-81	391	720/1362	2608			
35-4-14		0.44	WAYNE STOKTON DELD DONNA Y. MIRANDA Mary E. Dunn James A. Eiting Etax F. Bruce Lile Etax	GLADYS STOCKTON THOMAS E. BURGER ETUX Ephonia M. Coleman Thomas N. Oldiges The Logan County Multi-Purpose Center For	0.44	✓	5-28-81	392	283/1254	1754 Pt.	41.25	1260'	
						✓	5-28-81	392	283/1254				
						✓	7-14-81	392	845	1370			
						✓	7-30-81	393	39	Pt. 1374, Pt. 1375			
						✓	7-6-81	393	143-144	2611			
						✓	12-9-83	402	755-756	Pt. 983			
							4-23-84			1757 A 1758 A	1758 C		

SEE PAGE 20

SEE PAGE 10

SEE PAGE 9

JAY

11.25 LUCILLA CHALGON (5-28-81) 1754 LUCILLA CHALGON (5-28-81) 1755 ROGER L. BRAUNING (1-10-25) 1756	59 110 1758 C A 1757 RALPH D. PATLEAF ETUX (9-17-72) 110 B C
MARGARET E. WNEISEL (12-5-66) 1722-0.07 624-0.12	ROBERT J. NORSTINE ETUX (5-14-75) 623-0.14 622-0.23
MELVIN JOHNSON (6-20-71) ETUX (2-20-80) 631-0.20	HENRY E. ARTIS (2-13-78) 621-0.15
MELVIN JOHNSON (6-20-71) ETUX (2-20-80) 632-0.15	HENRY E. ARTIS (2-13-78) 621-0.15
HENRY E. ARTIS (2-13-78) 632-0.15A	ALPONIO BRETON ETUX 620-0.15
RUTH ELIZABETH BERRY (6-20-71) 632-0.15	LENA MAE WICKHAM SCOTT 619-0.20 A MARILYN WILLIAMS (8-17-85) 619-0.20 B
MURTON R. MEECHUM (1-10-76) ETUX CHARLES R. MEECHUM (1-10-76) ETUX W. L. MEECHUM (1-10-76) ETUX H. PAUL LOOSE #1214 (3-7-69) 632-0.19	

WILLIAMS

164.7 Thomas N. Oldiges LAWYER-EMBRICATORS (12-9-83) ETUX JAMES A. OLDIGES (1-27-79) 633-0.44	MELVIN L. ROCKHOLD ETUX (2-15-78) 618-0.20
124.7 AUSTIN ELMON KNOWLTON (1-27-79) ETUX AUSTIN ELMON KNOWLTON (1-27-79) ETUX 634-0.17	HENRY E. ARTIS ETUX (2-13-78) 617-0.25
983 AUSTIN ELMON KNOWLTON (1-27-79) ETUX AUSTIN ELMON KNOWLTON (1-27-79) ETUX 634-0.17	JOHN BROWN (8-5-74) 616-0.25
103.35 D. L. JOHNSON (1-27-79) ETUX D. L. JOHNSON (1-27-79) ETUX 632-0.20	JOHN EUGENE BROWN (11-13-64) ETUX 615-0.20
969 STANLEY E. DOW ETUX (8-20-65)	Mrs. EPHONIA M. COLEMAN (5-23-77) 615-0.20
968 GLADY V. STOCKTON (5-24-55)	EPHONIA M. COLEMAN (10-12-76) 614-0.14
967 BETHEL E. JOHNSON ETUX (1-29-73)	LAWRENCE E. RICHEY (10-28-70) ETUX 613-0.18
	JACK CHESTER RICHEY ETUX 612-0.19
	JACK CHESTER RICHEY ETUX 611-0.29
	RUTH RICHEY (3-11-80)

WALKER

2601 ERNEST H. CARTER (7-29-71)	2602 HENRY E. ARTIS ETUX (2-13-78)	2603 HENRY E. ARTIS (2-13-78)	2604 HENRY E. ARTIS (2-13-78)	2605 HENRY E. ARTIS (2-13-78)
2606 ETHEL M. HASSSELL (7-8-73)	2607 ETHEL M. HASSSELL	2608 LAWRENCE E. RICHEY (10-28-70) ETUX	2609 EODIE H. COLEMAN ETUX	2610
1430 ROBERT C. STEVENSON	1431	1432 GORDON ZELL ETUX (8-25-80)	1433	1434 KATHARINE HENRY ETUX
				1435 KATHARINE HENRY ETUX (9-20-85)

POWELL

2362 STEPHEN HEARY (10-17-78) 1407 STEPHEN HEARY (10-17-78) 1408	2363 STEPHEN HEARY (10-17-78) 1408 STEPHEN HEARY (10-17-78) 1400
1404 ROBERT D. POWELL (8-9-79)	1403 CHARLES F. POWELL (8-9-79)
1399 UNRECORDED	1400 CHARLES F. POWELL (8-9-79)
1396 ROBERT D. POWELL (4-15-68) ETUX	1395 CHARLES F. POWELL (3-24-75)
1391 ROBERT D. POWELL (4-15-68) ETUX	1392 CHARLES F. POWELL (3-24-75)
1386 LESLIE E. POWELL (5-2-70)	1385 LESLIE E. POWELL (5-2-70)
1384 CONSTANCE S. BUCKLEY (10-20-78) ETUX	1383 CONSTANCE S. BUCKLEY (10-20-78) ETUX

WILLIAMS

1377 FAY HUFFMAN ETUX	1376 FAY HUFFMAN ETUX
1375 FAY HUFFMAN ETUX (9-18-75)	1374 FAY HUFFMAN ETUX (9-18-75)
1369 FAY HUFFMAN ETUX (9-18-75)	1370 FAY HUFFMAN ETUX (9-18-75)
1368 M. L. BARNETT (11-5-73) ETUX	1365 M. L. BARNETT (11-5-73) ETUX
1361 MARION E. PARKER (9-30-74)	1362 MARION E. PARKER (9-30-74)
1358 JULIA HACKETT ETUX (9-9-73)	1357 JULIA HACKETT ETUX (9-9-73)
1350 CHESTER HUBBARD ETUX	1351 DOROTHY M. CUNNE
1352 DOROTHY M. CUNNE (9-9-73)	1353 DOROTHY M. CUNNE (9-9-73)

LAWRENCE

HIGH

WALNUT

ST. L. R.R. & C. C. C.

ELM

POWELL

WILLIAMS

ELM

HIGH

CARTER REAL ESTATE CO. (9-5-80) 0.123 A

QUEEN ETUX (6-17-79)

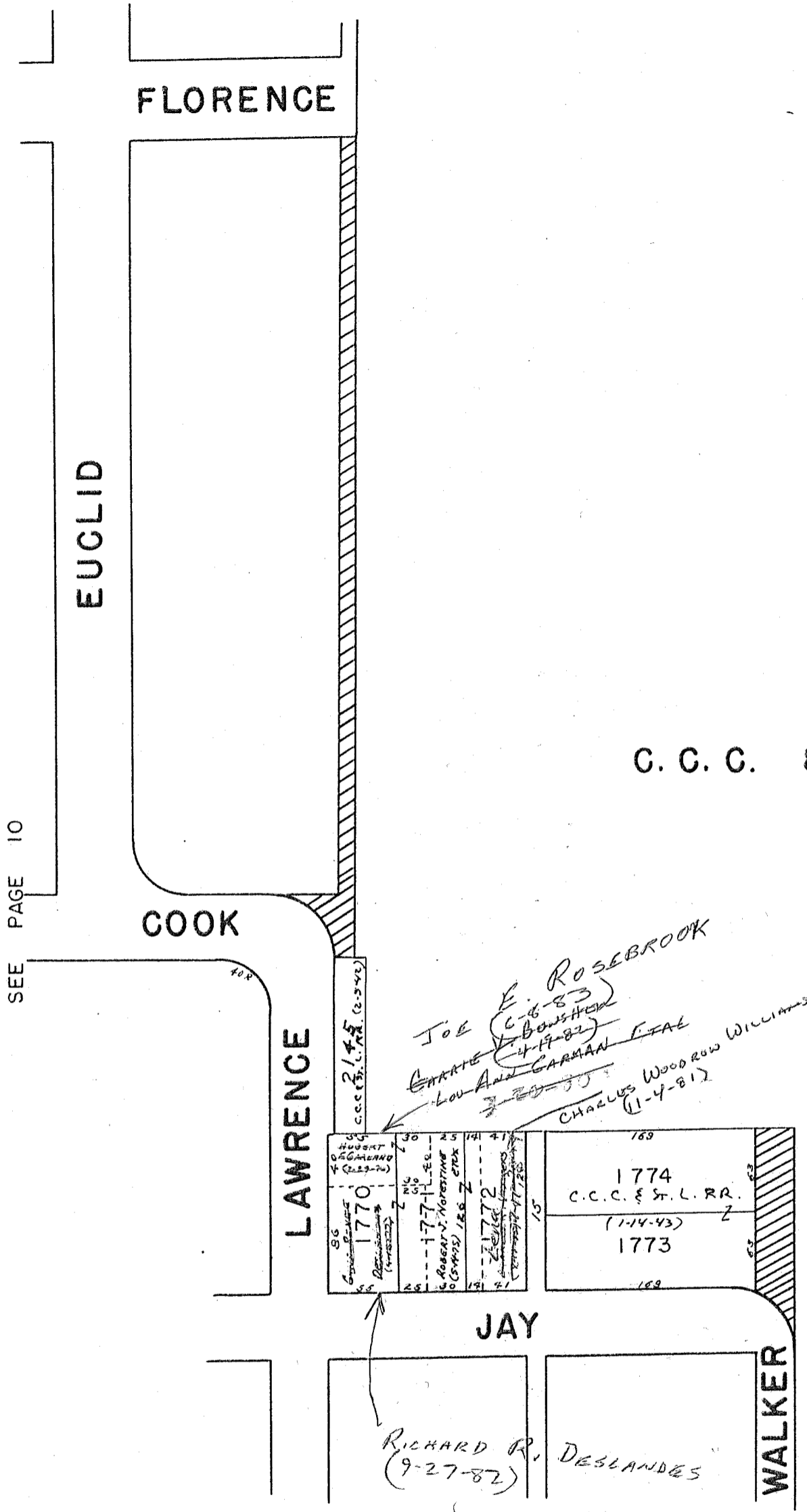
CARL I. PROSSER ETUX (2-11-81) JAMES WOODHOUSE ETUX THOMAS E. BURGER ETUX (7-30-81) MICHAEL L. ORAHOOD SR. ETUX

SURVEY OR SECTION	SUB. NO.	NO. ACRES	GRANTOR	GRANTEE	ACRES TRANSFRD	TRANS.	DATE OF TRANSFER	DEED		LOT NO.	SIZE		REMARKS	
								VOL.	PAGE		FRONT	DEPTH		
			James F. Hill Etux FRANK M. WINEGARDNER Etux ROBERT F. GROSS Etux DONALD J. SCOTT Etux CHARLES A. TAYLOR Etux	Donald J. Scott Etux ROBERT F. GROSS Etux ROBERT J. NORSTINE Etux HUBERT F. GARLAND GINA RENEE DESLANDES		✓	5-28-71	335	268-269	1770 Pt 1771 Pt				
						✓	9-17-74	355	318	1772 Pt. 1772 Pt.				
						✓	5-14-75	358	366-369	1771 Pt. 1772 Pt.				
						✓	7-27-76	365	533-534	Pt. 1770 Pt. 1771	40'	85'		
						✓	4-18-77	369	867	Pt. 1770 Pt. 1771	80'	80'		
			Charles W. Vickers Decd. Lena Vickers John T. Lawrence ROBERT FARMER Etux HUBERT F. GARLAND DEC'D LENA VICKERS 1/2 Int. Lou ANNA GARMAN etm GINA RENEE DESLANDES RAY E. SMITH DEC'D CLEO A. SMITH CARRIE V. BOWSER	Lena Vickers John T. Lawrence Lena Vickers JAMES A. QUEEN Etux LOU ANNA GARMAN ETAL CHARLES WOODROW WILLIAMS CARRIE V. BOWSER RICHARD R. DESLANDES CLEO A. SMITH GARY M. SMITH JOE E. ROSEBROOK		✓	7-17-78	377	567	1772 pt.				
						✓	7-17-78	377	568	1772 pt.				
						✓	7-17-78	377	569	1772 pt.				
						✓	6-1-79	383	341/340	2330 2332 2331 2333	2334			
						✓	3-20-80	387	227/229	Pt. 1770 Pt. 1771				
						✓	11-4-81	394	252	Pt. 1772	41.0'	126.0'	E. Side	
						✓	4-19-82	395	731/732	1770A-1771A				
						✓	9-27-82	397	570/571	Pt. 1770, Pt. 1771				
						✓	3-30-83	399	555/556	2342, 2343, 2344				
						✓	3-30-83	399	557/558	2342, 2343, 2344				
						✓	6-8-83	400	513/514	N. Pt. 1770 N. Pt. 1771				

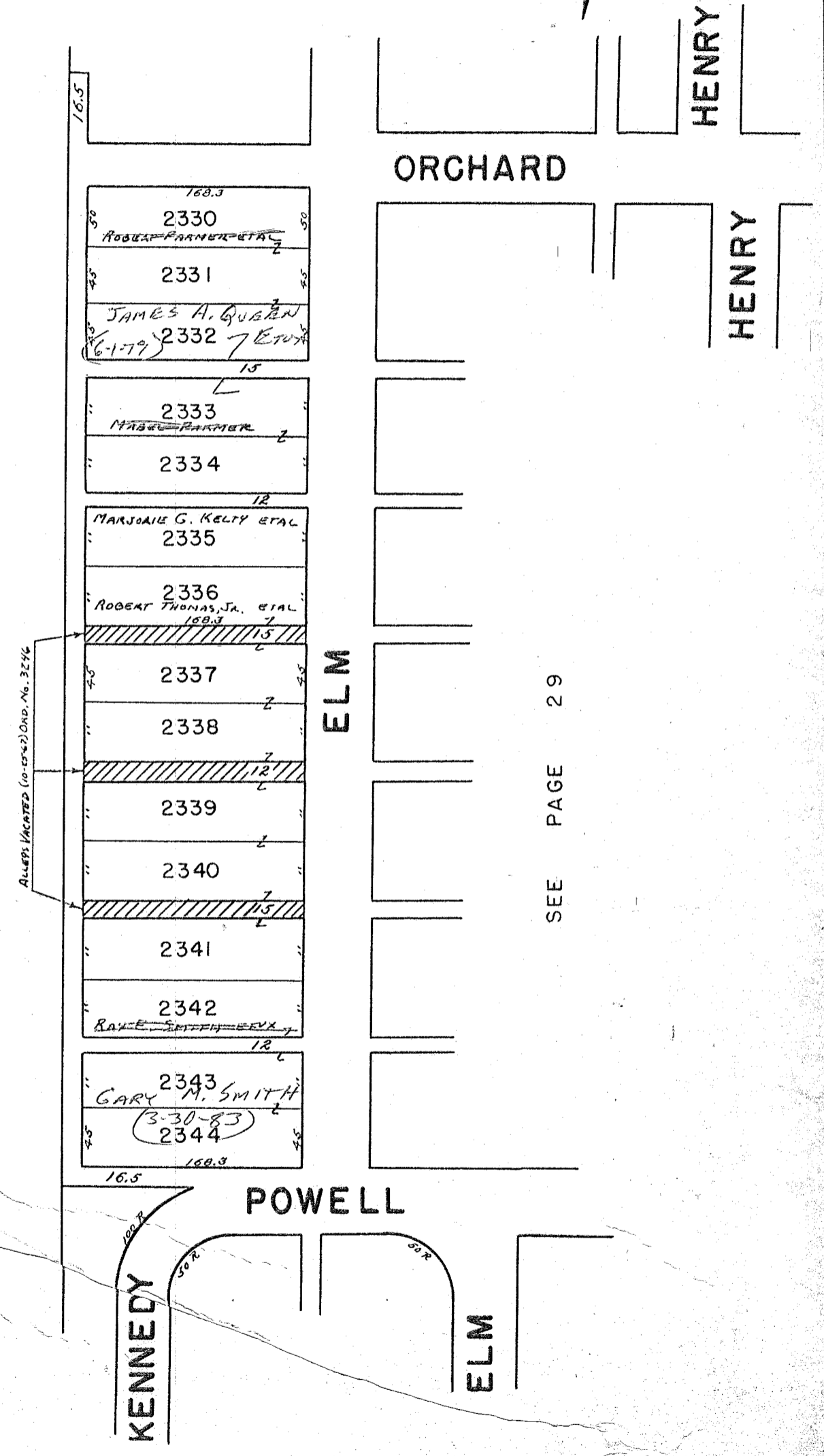
SEE PAGE 21

C. C. C. & ST. L. R.R.

SEE PAGE 10




SEE PAGE 19




SEE PAGE 29

21 SURVEY OR SECTION	SUB. NO.	NO. ACRES	GRANTOR	GRANTEE	ACRES TRANS'FRD	TRANS.	DATE OF TRANSFER	DEED		LOT NO.	SIZE		REMARKS
								VOL.	PAGE		FRONT	DEPTH	
			DONALD E. DARNELL ETUX (GC)	MARTHA JEAN SIMMONS.		✓	7-2-81	392	216	2329			


CHARLES



MYRTLE



FLORENCE



SEE SHEET 11

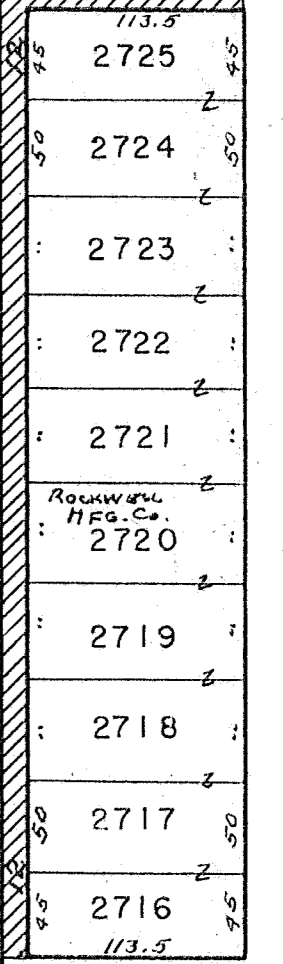
EUCLID

C. C. C. & ST. L. R. R.

MATCH LINE

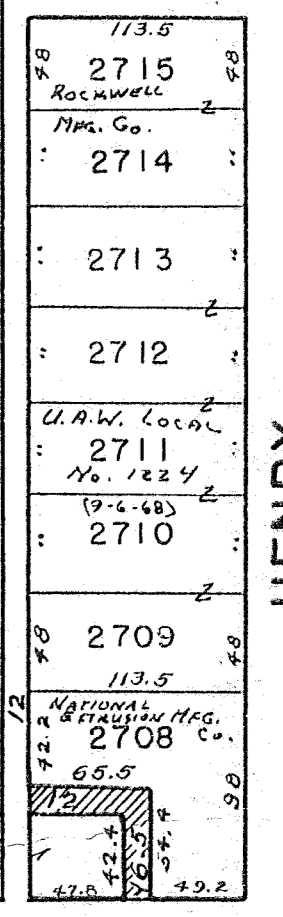


FRANKLIN



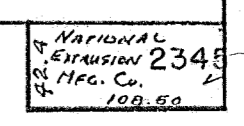
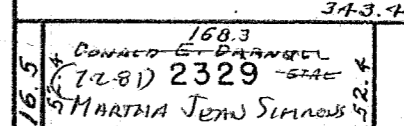
ROCKWELL MANUFACTURING CO.
 A PENNSYLVANIA CORP.
 (12-30-63)
 500-14.56 AC. PT.

GROVE




HENRY

SEE SHEET 30



ORCHARD



ELM

CORPORATION LINE

C. C. C. & ST. L. R. R.

ROCKWELL MANUFACTURING CO.
A PENNSYLVANIA CORP.
(12-30-63)
500 - 14.56 AC. PT.

SEE PAGE 12

SEE PAGE 31

CHARLES

EUCLID

2746
2745
2744
2743
2742
2741
2740
2739
2738
2737
2736
OAK
2735
2734
2733
2732
2731
2730
2729
2728
2727
2726

FRANKLIN

HENRY

MATCH LINE

SURVEY OR SECTION	SUB. NO.	NO. ACRES	GRANTOR	GRANTEE	ACRES TRANSFERRED	TRANS.	DATE OF TRANSFER	DEED		LOT NO.	SIZE		REMARKS
								VOL.	PAGE		FRONT	DEPTH	
			Lester R. Sharp	Robert L. Johns Etux		✓	5-17-71			1232-1233 Pt	40.0	100.0	
			NOAMAN L. CHAMBERS ETUX	RALPH L. FOUT ETUX		✓	7-8-71	335	911-913	1611, 1612, 1613 § 1614 PARTS	40.0	200.0	W. 1/2 OF 80 FEET OFF THE EAST END.
			CARL EDWARD ARMENTROUT ETUX	CARL D. PATTON		✓	7-28-71	336	961-968	1615 Pt	40.0	170.0	S. BELLEVUE ADD.
			LLOYD G. BONTJES ETUX	JERRY L. PITZER ETUX		✓	10-7-71	337	306-308	1611 Pt	40.0	200.0	LINCOLN ST.
			VIRGINIA S. MILLER DEC'D	DOROTHY M. SCOTT		✓	10-8-71	337	309-310	2532			S. MAIN.
			WILLIAM J. HAMPTON ETUX	WILLIAM W. DOWD ETUX		✓	12-18-71	337	420-421	1231 Pt			CARTER.
			Gertrude Willauer	Dwight H. Reed Etux		✓	11-5-71	337	742-744	1231 Pt			Carter + main
			Edno Wright	Everett K. Vaughn Etux		✓	11-8-71	337	777-778	Pt Lots 1230-1231			Carter + main
			LURAMAE BROOKS, DEC'D	RAYMOND L. THOMPSON ETUX		✓	12-6-71	338	161-170	1625			S. DETROIT.
			Minnie Cole (Dec'd)	Rogno A. Cole		✓	1-27-72	338	721-722	Pt 2-1615 1619-1620			Maple Ave.
			HARRIETT VAUGHN (Dec'd)	EVERETT K. VAUGHN		✓	4-28-72	340	123-124	Pt Lots 1236-1237			50 WEST END
			ORVILLE F. BRANDT (Dec'd)	FAYE BRANDT		✓	5-31-72	340	702	1238			CARTER AVE
			RELEA KAIN ETUX	HARRY S. STAUFFER JR. ETUX		✓	5-31-72	340	724-726	1601			S. MAIN
			JOHN H. SLOAN ETUX	SHIRLEY A. BURROUGHS		✓	6-16-72	341	50-51	1623			
	0.50		DEXTER N. BLANTON ETUX	ROBERT J. NOTESTINE ETUX		✓	16-26-72	341	210-211				
			CARL E. KRAUSS ETUX	WILLIAM L. HARVEY ETUX		✓	7-24-72	341	709-710	2535			
			FAYE BRANDT	ROBERT L. JOHNS ETUX		✓	8-9-72	342	238	1238			
			JOHN W. RICE ETUX	MIRIAM L. PETERS		✓	8-11-72	342	323	Pt. 1230			
			HELEN E. REAMES	LLOYD E. REAMES		✓	8-17-72	342	399	Pt. 1616, Pt. 1617, Pt. 1618			
			EVERETT K. VAUGHN	WILLIAM DOUP		✓	8-31-72	342	643	Pt. 1230, Pt. 1231			
			JAMES D. PETERS ETUX	SOLO INC.		✓	9-20-72	342	874	1229, 2 1/2 Pt. 1228			
			MIRIAM L. PETERS	SOLO INC.		✓	9-20-72	342	875	Pt. 1230			
			RUSSELL R. EDE ETUX	RICHARD B. WEBER ETUX		✓	10-6-72	343	251-252	Pt. 1245			
			HAZEL OLIVE WILT DEC'D	LOREN ESTLE WILT		✓	11-9-72	343	871-872	1246			
			LOREN ESTLE WILT ETUX	FOREST B. WILT ETAL		✓	11-9-72	343	873-874	1246			
			LEO M. KING ETUX	JOHN DENNIS GREENE ETUX		✓	2-26-73	345	466-467	Pt. 1619			N.W. COR.
			RALPH O. HALL ETUX	ROBERT L. JOHNS ETUX		✓	4-3-73	345	891-893	108 FEET OFF E. END OF 1602			
			JOHN D. ENGLE ETUX	FRED NEIL DETRICK		✓	5-8-73	346	774	1620 Pt.	40.0	100.0	
			STEPHEN L. RUNKLE ETUX	PAUL L. CUSHWA ETUX		✓	7-9-73	347	908	1630			2 1/2' south side of Lot 1226
			SOLO, INC.	CLEO R. LUDWIG		✓	10-15-73	350	60-61	1229-1228 Pt. - 1230 Pt.			
			HARRY S. STAUFFER JR. ETUX	ROBERT L. JOHNS ETUX		✓	11-5-73	350	9-10	Pt. 1601	50	125.4	
			EUGENE E. HENKE DEC'D	RUTH M. HENKE		✓	12-26-73	350	662-665	1621			
			BLANCHE STILLWELL STORK ETUX	JOHN A. STOCKDALE, JR. ETUX		✓	4-16-74	352	323-324	1611 Pt.			80' W. END.
			J. C. ENGLE ETUX	J. WILLIAM KELLER ETUX		✓	5-8-74	352	723-724	Pt. 1611, PART Pt. 1613, 40'	40'	200	70' OF EAST ENDS
			CHARLES W. COOK DEC'D	MABEL L. COOK		✓	6-14-74	353	502-503	Pt. 1619, 1620			
			MABEL L. COOK	TOM L. TAYLOR ETUX		✓	6-20-74	353	638-639	Pt. 1619, Pt. 1620			
			ROBERT VAUGHN SMITH	JACK ROSE		✓	7-15-74	354	36	1251			
			CHARLES W. MCCONNELL ETUX	ALFRED A. DAVISON ETUX		✓	7-18-74	354	161	1628			
			ARGUS J. PRICE (Dec'd)	MARY PRICE		✓	8-29-74	354	853-854	1234			
			LOIS JEAN ALLOWAY (Kuhn)	RICHARD LEE HUFFMAN ETUX		✓	9-27-74	355	471-472	Pt. 1619 Pt. 1620	40'	110'	
			LUCILLE KEAGY	MARGARET ELLEN STRINGER		✓	11-20-74	356	190	Pt. 1227	52.5'	222.0'	
			ROBERT J. NOTESTINE ETUX	EUGENE LAVERNE FRAZIER	0.50	✓	12-16-74	356	477-479				
			JACK ROSE	ROBERT VAUGHN SMITH		✓	12-23-74	356	554-555	1251			
			ETHEL CORWIN	CHARLES A. CORWIN		✓	1-3-75	356	699-700	Pt. 1618 Pt. 1620	40'	166.0'	
			RALPH E. BUTLER	ARTHUR E. FULMER ETUX		✓	1-6-75	356	724	1622			
			ROBERT W. GROVES JR. ETUX	DOUGLAS EDWARDS ETUX		✓	1-8-75	356	737-738	Pt. 1244			
			MARY EMMA PRICE DEC'D	REBA LOCKWOOD ETAL		✓	3-31-75	357	745-746	1234			
			CHARLES A. CORWIN ETUX	SCOTT M. BOX ETUX		✓	4-9-75	357	870	1619A-1620A Pt.			
			ARTHUR E. FULMER ETUX	STEVEN L. SKIDMORE ETUX		✓	4-11-75	357	900	1622			
			TWYLA TURNER (Dec'd)	ROBERT THOMAS PRICE		✓	5-20-75	358	447-448	1234			
			MARY ELIZABETH EVERINGHAM ETUX	ROBERT THOMAS PRICE		✓	5-20-75	358	450-451	1234			
			REBA LOCKWOOD	ROBERT THOMAS PRICE		✓	5-20-75	358	452-453	1234			
			EMILY HENDERSON DEC'D	RUTH CRANSTON		✓	5-22-75	358	497	Pt. 1617 Pt. 1618			
			MOZELLE BRENNAN DEC'D	JAMES H. BRENNAN, SR. ETAL		✓	7-21-75	359	362-363	Pt. 1244 1617 Pt.			
			RUTH CRANSTON (Dec'd)	ROBERT JOE DOWNING ETUX		✓	8-6-75	359	520-523	1618 Pt.	40'	90'	
			DOROTHY D. BRENNAN ETAL	JAMES H. BRENNAN, SR.		✓	8-22-75	359	804-807	Pt. 1244			WEST PART
			MELVIN A. MILLER DEC'D	DOROTHY M. SCOTT		✓	8-28-75	359	904-905	2532			1/2 INT.

34-44

0.50

(9)

(9)

BEING 56' OF E. END

SURVEY OR SECTION	SUB. NO.	NO. ACRES	GRANTOR	GRANTEE	ACRES TRANSFER	TRANS.	DATE OF TRANSFER	DEED		LOT NO.	SIZE		REMARKS	
								VOL.	PAGE		FRONT	DEPTH		
			WAUNETA HARTZLER ETAL JAMES M. WHALEY ETUX J. WILLIAM KELLER ETUX DWIGHT H. REED ETUX ALFRED DAIVISON CARL D. PATTEN DARRYL LYNN DAIVISON RUBY HARVEY ETAL FLOYD E. BRUNSON (De'd) PAUL H. BRUNSON ETAL Q.C. MARGARET ELLEN STRNGER GAIL O. BRUNSON ETUX CIT. FED. SAV. AND LOAN ASSOC. SCOTT M. BOX ETUX CHARLES LITTLEJOHN ETUX PAUL L. CUSHWA ETUX WILLIAM J. HAMPTON ETUX JOHN DELMAR KAFFMAN RALPH H. FANKELL ETUX ANGELA ROSE VICARIO JON MIKIL KILGOBE ETUX Douglas Edwards etux RAYMOND L. THOMPSON De'd W. LEO FULLERTON ETUX PAUL FOX ETUX	JAMES M. WHALEY ETUX RALPH H. FANKELL ETUX MICHAEL R. HORTON ETUX WILLIAM W. DOUP ETUX DARRYL DAIVISON NORMA JEAN DAUM CIT. FED. SAV. AND LOAN ASSOC. DONALD M. HILLIKER ETAL GERALD D. SINK ETUX GERALD D. SINK ETUX BELLEFONTANE NATL. BANK LOWELL R. INSKEEP ETUX VON D. DOWNING ETAL DAVID E. ACHOR ETUX DONALD P. KEANS ETUX VILLAGE BUILDERS & LINVILLE, INC. TOM L. TAYLOR ETUX JON MIKIL KILGOBE ETUX CHARLES W. VICARIO ETAL ROBERT S. POWERS ETUX Dwight H. Reed LORRAINE J. THOMPSON PAUL FOX ETUX PRENTICE SALVER ETUX		✓	9-19-75	360	295-297	Pt. 1247 Pt. 1250				No TRANSFER
						✓	9-19-75	360	298-299	Pt. 1247 Pt. 1250	55'	110'		
						✓	10-23-75	360	762-120-	1613 Pt., 1614 Pt. 1614 Pt.	40'		40' E. END.	
						✓	11-20-75	361	121-237943-944	1231 Pt. 1628	50'	92'		
						✓	1-20-76	361	193-194	Pt. 1615	40'	140		
						✓	2-11-76	362	212-213	1628				
						✓	2-12-76	362	539-540	2533-2534-2535				
						✓	3-11-76	362	650-652	1242				
						✓	5-13-76	363	653-654	1242				
						✓	5-17-76	363	687-688	N. Pt. 1227 S. Pt. 1227 N. Pt. 1228				
						✓	5-17-76	363	373-375	1628				
						✓	5-25-76	364	410-411	Pt. 1620 Pt. 1619	40'	110'	ⓐ	
						✓	7-22-76	365	726-727	W. Pt. 1614	50'	130'		
						✓	8-9-76	365	473-474	1630				
						✓	9-10-76	366	953-954	1236				
						✓	10-8-76	366	954	1236				
						✓	10-19-76	367	767-768	1247 Pt. 1249 Pt. 1250	55'	110'	ⓑ	
						✓	12-17-76	368	241	2531 Pt. 1249	55'	110'	ⓑ	
						✓	1-20-77	369	623	Pt. 1250	55'	110'	ⓑ	
						✓	4-21-77	369	935	Pt. 1244			56' off east end.	
						✓	6-17-77	370	927	1625				
						✓	9-27-77	372	865-866	N. Pt. 1240 N. Pt. 1241			45' OFF NORTH SIDE	
						✓	9-27-77	372	867-868	N. Pt. 1240 N. Pt. 1241			" " " "	
			BELLEFONTAINE NATIONAL BANK TOM L. TAYLOR ETUX CLEO R. LUDWIG ETUX Solo, Inc. Q. C. ROGER S. POWERS ETUX Harc Homes, Inc. VIOLE E. WAGNER (De'd)	HUNTINGTON NATIONAL BANK DALE E. KING ETUX GILLESPIE OIL Co., INC. " " " CALVIN D. DEARWESTER ETUX Jack Johns Inc. CHARLES E. WAGNER		✓	10-20-77	373	304-310	1227 Pt. 1229 Pt. 1619 Pt. 1620				
						✓	10-24-77	373	387-390	Pt. 1230 Pt. 1228 All	1229			
						✓	11-18-77	373	889-891	Pt. 1230 Pt. 1228 All	1229			
						✓	12-12-77	374	207-208	Pt. 1249 Pt. 1250	55'	110'	New Survey	
						✓	1-6-78	374	457-459	1235	40.11'	100'		
						✓	2-21-78	374	982-983	W. Pt. 1232 N. Pt. 1233	40.13'	100'		
						✓	5-2-78	375	963	N. Pt. 1233				
						✓	6-28-78	377	220	E. Pt. 1601	47.5'	55'		
						✓	8-2-78	378	17/18	Pt. 1249 Pt. 1250	47.5'	55'		
						✓	8-4-78	378	87/88	Pt. 1619 Pt. 1620	50'	56'		
						✓	8-16-78	378	327-328	Pt. 1240 Pt. 1241	50'	56'		
						✓	8-21-78	378	523	1611 Pt. - 1612 Pt. 1613 Pt. - 1614 Pt.	40'	200'	EAST ENDS.	
						✓	8-21-78	378	518/519	1622				
						✓	9-1-78	378	782	N. Pt. 1249 N. Pt. 1250	47.50'			
						✓	9-26-78	379	713/714	1236 Pt. 1619				
						✓	10-23-78	379	831/832	Pt. 1620 Pt. 1619				
						✓	11-14-78	380	256/257	Pt. 1620 Pt. 1620			40' E. ENDS.	
						✓	3-20-79	382	95/96	1244 Pt.				
						✓	3-20-79	382	97/98	1244 Pt.				
						✓	5-23-79	383	139/140	1623				
						✓	10-16-79	385	187/188	1619 Pt. 1620 Pt.				
						✓	10-26-79	385	644/647	1625				
						✓	4-1-80	387	401-403	Pt. 1615	40'	180'	New Survey	
						✓	6-6-80	388	73/75	Pt. 1615	40'	180'		
						✓	7-9-80	388	361/363	Pt. 1619 Pt. 1620				
						✓	7-22-80	388	537/538	Pt. 1601 Pt. 1602				
						✓	8-1-80	388	637/638	1236				
						✓	10-8-80	389	636	Pt. 1601 Pt. 1602				
						✓	11-7-80	389	989	1236				

34-4-14
34-4-14
34-4-14

29.53
0.26
0.26

12.12
0.26
0.26

New Survey

SURVEY OR SECTION	SUB. NO.	NO. ACRES	GRANTOR	GRANTEE	ACRES TRANS'FRD	TRANS.	DATE OF TRANSFER	DEED		LOT NO.	SIZE		REMARKS
								VOL.	PAGE		FRONT	DEPTH	
			HAROLD EDWARD BROWN (DECD)	WANDA BROWN		✓	11-3-80	389	989	1599			
			LLOYD E. REAMES DECD	JOYCE MASKE ETAL		✓	2-3-81	391	43/44	Pt. 1616 Pt. 1617			
			ILA E. YODER (DECD)	ROBERT B. YODER		✓	2-23-81	391	249	1239 Pt.			
			SPENCER E. REAMES (1/10 Int.)	ROBERT T. REAMES		✓	4-17-81	391	804/805	1616 Pt. 1617 1617 Pt.			
			JOYCE MASKE (1/10 Int.)	ROBERT T. REAMES		✓	4-17-81	391	802/803	1616 Pt. 1617 Pt. 1618 Pt.			
			RICHARD B. WEBER (DECD)	CHERYL T. WEBER		✓	5-1-81	391	964	1245 Pt.			
			CHRISTINA B. ARNOLD (COE)	FLORENCE POUL		✓	7-10-81	393	907/908	1622			
			FLORENCE POUL	CHRISTINA B. LEE ETAL		✓	7-10-81	393	909/910	1622			
			DIANA L. MEEKER (COLE)	JEFFREY R. COLE		✓	10-29-81	394	107/108	Pt. 1619 Pt. 1620			
			LOREN E. WILT DECD	FOREST B. WILT		✓	1-26-82	395	33/39	1246			
			WILLIAM A. LEE (DECD)	MARIE K. LEE		✓	2-22-82	395	261	1237			
			JOYCE R. CORE	JEFFREY R. CORE			6-11-82			Pt. 1619 Pt. 1620			
			PAULINE V. POWERS DECD	THOMAS W. POWERS		✓	11-4-82	398	15/16	U. Pt. 1613	50'	130'	
34-4-14		0.50	EUGENE LAVERN FRAZIER	LINDA S. FRAZIER	0.50	✓	2-8-83	399	4-5	Pt. 1601			
			JEFFREY E. SECRIET ETAL	JAMIE L. STALEY		✓	3-29-83	399	525/526	Pt. 1602			
			JAMIE L. STALEY	JEFFREY E. SECRIET		✓	3-29-83	399	527/528	Pt. 1601			
			SPENCER E. REAMES ETAL	DAVID M. GRUBBS ETAL		✓	5-31-83	400	406/407	Pt. 1602 Pt. 1612			
34-4-14		0.50	Linda S. Frazier	Dale Elleman Jr.	0.50	✓	4-25-84	40A	581	Pt. 1617			
					0.50		4-25-84						

JEFFREY E. SECRIST
(10-80)
(3-27-83)

SEE PAGE 14

COUETT & SONS, Inc.
(7-3-80)
JACK JOHNS, INC.
(1-6-78)
P.O. OF 29.53 Ac.
12.12 Ac.

SEE PAGE 13

MAX SILVERSTEIN
(2.280 Ac.)
872 - 2.798 Ac.
CORPORATION
(0.518 Ac.)
425.3'

C-24-A

C.C.C. & ST. L. R.R.

MERCHANTS INDUSTRIES, INC.
884 - 2.02

VACATED

1641
1642
1643
1644
1645

MELVIN E. PODER ETUX
1627 (8-13-88)
CARRIE R. CARTER ETUX
1626
LORRAINE J. THOMPSON
(10-24-79) 1625 (6-11-77)
FREDIA SLOAN ETUX
RONALD B. BROWN ETUX
1624

SHIALEY A. BURROUGHS
1623 (10-16-72)
JIRVEN E. SNIFFMORE
1622
CHRISTINA B. ...
RUTH M. HENKE
1621 (12-26-73)
RICHARD G. WEBER ETUX
(5-1-81) 1245
CHRYSLER ...

PHILIP W. HARVE ETUX
880-0.51
A. P. FIMORE ET UX
881-0.26
TOM L. TAYLOR
882-0.26
MORNA ...
FOREST B. WILT
1-26-82
TAM L. TAYLOR ETUX
(10-76) 1247
RICHARD T. NEWLAND
1248 ETUX

CLORECE A. HORNE JR.
ETUX
878-0.34
DILL E. HELLMAN, JR.
(1-25-80)
BERNICE G. LINTON ETUX
1255
GEORGE E. LINTON ETUX
1254
I. P. Z. COVET. Co.
1253
I. P. Z. COVET. Co.
1252
ROBERT VAUGHN SMITH
(10-53-77) 1251

LINCOLN

LUTHER M. ABRAMS ETUX
1631
DONALD P. KANS ETUX
1630 (P10-76)
WILLIAM P. HINKLE ETUX
1629
LOWELL R. INSKEEP
ETUX
1628 (5-25-76)

DAVID M. CRABBS ETUX
(2-21-83)
ROBERT C. JOHNS ETUX
1611
ROBERT LEE POWELL
1612
ROBERTA ...
1613
DAVID E. ACHAR ETUX
(8-9-74) 1614

ROBERT C. JOHNS ETUX
1615
ROBERT C. ...
1616
ROBERT JOE ...
1617
EDWIN E. ...
1618

FRANCIS ...
1240
GEORGE L. ...
1241
GEORGE D. ...
1242
KENNETH C. MILLER
1243

DETROIT

MAPLE

JOHN A. ...
1611
ROBERT LEE ...
1612
ROBERTA ...
1613
DAVID E. ...
1614

ROBERT C. JOHNS ETUX
1615
ROBERT C. ...
1616
ROBERT JOE ...
1617
EDWIN E. ...
1618

JAMES H. BRENNAN, JR.
(8-22-75) 1244
DOROTHY D. BILSON AND
DAUGHTER H. RUCO
(4-21-77)

FRANCIS ...
1240
GEORGE L. ...
1241
GEORGE D. ...
1242
KENNETH C. MILLER
1243

CARTER

ROBERT E. ...
1239
ROBERT ...
1238
MARIK K. ...
1237
WILLIAM ...
1236
1234
1235

ROBERT C. JOHNS ETUX
(4-3-73) 1602
CHARLES E. YULE
TOBERT E.
JOHN ...
1601
BERYL A. CANTL ETUX
1600
WANDA ...
1599 (11-3-80)
HAROLD ...

DOROTHY M. SCOTT
(8-28-75) 2532
ROBERT C. JOHNS ETUX
2530
CHARLES W. VICARIO ETAL
2531 (2-17-76)
DOROTHY M. SCOTT
(8-28-75) 2532

2533
DONALD H. MILLER ETAL
2534 (3-11-76)
2535
HUNTINGTON NATIONAL BANK
(6-20-77) 1227
1228
1229
GILLESPIE OIL CO., INC.
(11-18-77) 1230

WILLIAM ...
1231
WILLIAM W. DOUP ETUX
(11-20-73) 1232
WILLIAM W. DOUP ETUX
(11-20-73) 1233
ROBERT THOMAS PRICE
1234 (5-20-75)
CHARLES E. WARNER
1235 (2-21-78)

MAIN

WASHINGTON

SEE PAGE 35

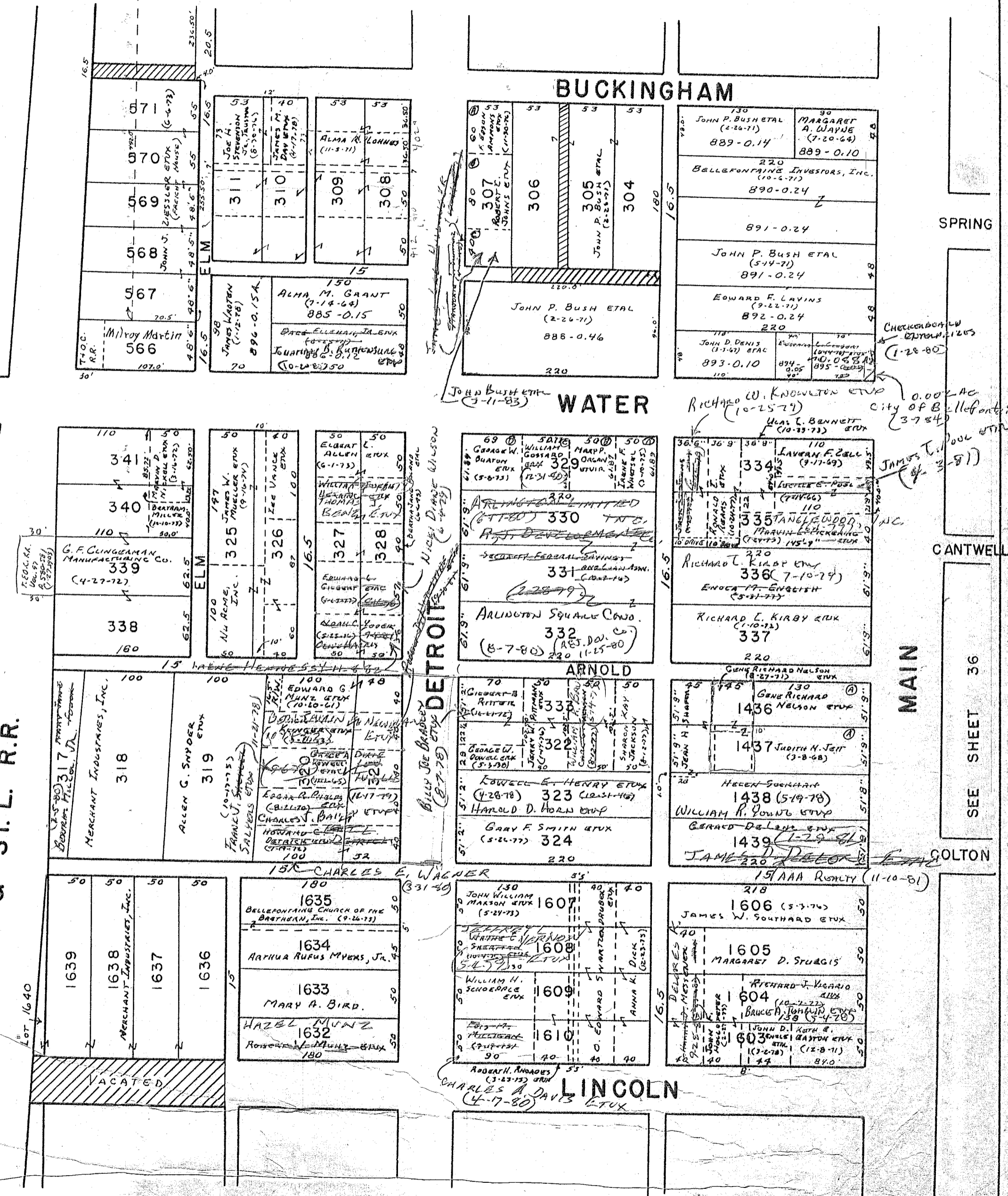
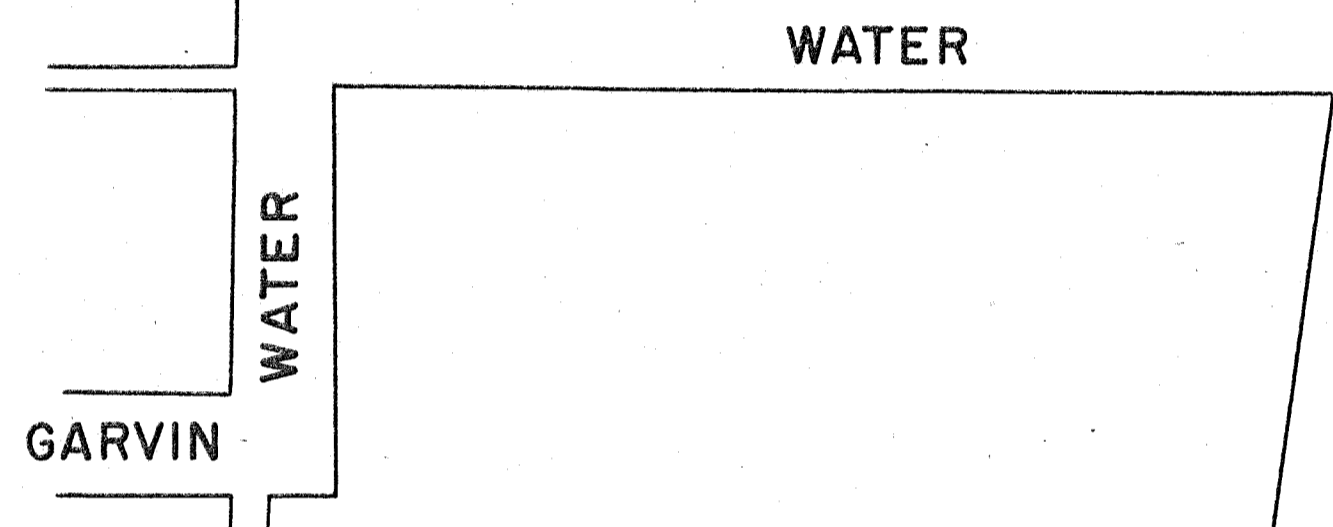

1" = 100'

SURVEY OR SECTION	SUB. NO.	NO. ACRES	GRANTOR	GRANTEE	ACRES TRANSFERRED	TRANS.	DATE OF TRANSFER	DEED		LOT NO.	SIZE		REMARKS
								VOL.	PAGE		FRONT	DEPTH	
34-4-14	891	0.25	GARY COONS ETUX	JOHN P. BUSH ETAL	0.25	✓	5-14-71				78.0'	220.0'	
			RODNEY E. DOWNEY ETUX	CHARLES S. BWSIC ETUX		✓	7-16-71	336	62-63	1606			WEST, SOUTH ADD.
			MARY E. STARBUCK DEC'D	LEE C. HAMMOND		✓	8-9-71	336	395-398	PT. LOT 8-308-309-310			S. DETROIT.
34-4-14		0.12	LOIS LINN	DALE ELLMAN JR. ETUX	0.12	✓	8-25-71	336	658-659				COR. DETROIT + WATER
			HOWARD P. DEWITT DEC'D	GENE RICHARD + ALICE M. NELSON		✓	8-27-71	336	713-716	PT. LOTS 1436-1437			ARNOLD ST
		0.023	HELEN K. HAYES KINKARD	EDWARD F. LAVINS	0.23	✓	9-22-71	337	53				WATER - MAIN
			RUSSELL R. EDE ETAL	BELLEFONTAINE INVESTORS INC.	0.24	✓	10-6-71	337	267-270				BUCKINGHAM - S. MAIN
			HARRY E. WESTERMAN ETUX	RUSSELL R. EDE ETAL	0.24	✓	10-6-71	337	267-269				"
			LEE C. HAMMOND ETUX	ALMO R. LOTTES	0.25	✓	11-8-71	337	768-769	PT. LOTS 308-309-310			"
			LPZ CONSTRUCTION CO. INC.,	CARL D. CHURCH ETUX		✓	12-1-71	338	87-89	1604 PT.			S. MAIN - LINCOLN
			PHILIP A. SIPE ETUX	KEITH E. EASTON ETUX		✓	12-8-71	338	194-195	1603 PT.	50	84	EXCEPT 134' OFF W. END.
			FERN S. HOTHWAY	RICHARD L. KIRBY ETUX		✓	1-10-72	338		337	61.9	220.	BELLEFT.
			BESSIE CORDREY	ERIC E. VILKOSKI ETUX		✓	2-14-72	338	18-19	1609 PT. 1610 PT.			40' OFF E. END OF 130' W. END.
			NELLIE B. KNOTTS DEC'D	ADAM BURROKER ETAL		✓	3-10-72	339	266-268	50' OFF E. END 341			S. DETROIT.
			JAMES F. GINLEY ETUX	MARVIN D. NICKELL ETUX		✓	3-16-72	339	114-115	50' OFF E. END 341			WATER.
			NORWOOD INSTRUMENT CO. INC.	G. F. CLINGERMAN MANUFACTURING CO.		✓	4-27-72	340	93-96	338, 339, 340, 341	PARTS		
			RALPH M. SARGENT ETUX	ROBERT W. ELLIOTT ETUX		✓	6-16-72	341	39-40	340 PT.			40' X 50'
			BRUCE FABER ETUX	HOWARD C. DETRICK ETUX		✓	7-19-72	341	649	PT. 320 PT. 321			
34-4-14	894	0.05	CHARLOTTE L. M. AFEE	VIVIAN M. BRUGLER	0.05	✓	8-14-72	342	325		40.0	48.0'	
			ORTHA L. HINKLE ETUX	ROBERT E. GARWOOD ETUX		✓	10-24-72	343	445	324			
			WILLIAM O. RITTER (DEC'D)	GILBERT B. RITTER		✓	11-11-73	344	441	322 PT. 333 PT.			40' OF THE W. ENDS
			MILDRED R. REA	JOHN F. HOLLOPETER		✓	2-28-73	345	442	1803, 1604			
			ROBERT E. GARWOOD ETUX	ROBERT L. DANNER		✓	5-8-73	346	777	324			130' OFF WEST END
			JOHN WILLIAM MAXSON ETUX	JOHN WILLIAM MAXSON ETUX		✓	5-24-73	347	122	PT. 1607			
			ADAM BURROKER ETUX	ELBERT L. ALLEN ETUX		✓	6-1-73	347	268	327 PT.			
			THOMAS G. EDWARDS ETUX	JOHN J. ZIESSLER ETUX		✓	6-6-73	347	327	567, 568, 569			
			RALPH M. SARGENT ETUX	HERBERT TAMPLIN ETAL		✓	7-27-73	348	328	570, 571			
			MABEL HANKS	HELEN BROPHY (CORRECTIVE DEED)		✓	10-24-73	348	836	325 PT. 326 PT.	36'-9"	84'-0"	Also 10' R/W. E. SIDE.
			HELEN BROPHY	MABEL HANKS ETAL (CORRECTIVE DEED)		✓	10-24-73	347	835	324 PT. 335 PT.	36'-9"	84'-0"	Also 10' R/W. E. SIDE.
			MABEL HANKS ETAL	ULAS L. BENNETT ETUX		✓	10-25-73	349	863	PT. 334, 335			
			OMAR RAY STEVENS	MARY T. STEVENS		✓	12-5-73			PT. 336, 337, 340, 341			
			DON M. HULLKER ETAL	ROBERT LEE ALDREDGE		✓	4-30-74	352	620	330, 331, 332			
			MARGARET E. ROOP ETAL	EDWARD G. MUNZ ETUX		✓	8-5-74	354	498	PT. 322			
			HERBERT TAMPLIN ETAL	JAMES W. MUELLER ETUX		✓	9-16-74	355	499	PT. 333			
			FRANCIS D. LONGBRAKE DEC'D	DAVID B. STEVENSON ETUX		✓	1-30-75	357	255	PT. 1603	44'	50'	
			HARLEY H. MCGINNIS DEC'D	IRENE F. WHETSEL		✓	3-10-75	357	427	PT. 329	50'	61.82'	50' OFF EAST END OF 329
			ERIC E. VILKOSKI ETUX	ROBERT H. RHODES ETUX		✓	3-25-75	357	621	PT. 1609, PT. 1610			
			CARL A. SWARTZ DEC'D	MARJORIE L. SWARTZ		✓	4-18-75	357	1000	PT. 307	40'	55'	S. PT. OF 307
			NELSON I. CARTER (DEC'D)	MARY HELEN CARTER		✓	5-1-75	358	183	PT. 335	40'	145'-9"	
			WANDA F. GREGG ETUX	GEORGE W. BURTON ETUX		✓	5-8-75	358	274	PT. 329	69'	61.89	
			LOUISE C. FULTZ DEC'D	WILLIAM C. FULTZ		✓	5-16-75	358	403	PT. 329	69'	61.89	NO TRANSFER
			ELLA POLAND	ROBERT G. POLAND ETAL		✓	6-6-75	358	717	PT. 327-328	40'	100.00	
			ROBERT G. POLAND	BERTHA JANE POLAND ETAL		✓	6-6-75	358	719	PT. 327-328	40'	100.00	
			MARY HELEN CARTER	MARVIN L. PICKERING ETUX		✓	7-29-75	359	438	PT. 335	40'	145'-9"	
			CARL D. CHURCH ETUX	JACK R. SALTER		✓	8-8-75	360	158	1604 PT.			Exc. 80' W. END.
			JOHN W. MILLIGAN DEC'D	LOIS M. MILLIGAN		✓	9-19-75	360	302	PT. 1610	90'	50'	
			TRUSTEES OF THE CHURCH OF THE BRETHREN	BELLEFONTAINE CHURCH OF THE BRETHREN, INC.		✓	9-26-75	360	402	1635			5' N. SIDE
			ROBERT W. ELLIOTT ETUX	BERTRAM MILLER		✓	10-10-75	360	403	1634 PT.			
			LESTER L. SNYDER (DEC'D)	ALICE E. SNYDER		✓	10-17-75	360	624	PT. 340			
			ALICE E. SNYDER	ALLEN G. SNYDER ETUX		✓	10-17-75	360	677	319			
			THOMAS L. NOTESTINE ETAL	CONNIE L. HENRY		✓	12-1-75	361	678	319			
			D. O. COTTRELL DEC'D	ANNA K. DICK		✓	12-23-75	361	253	PT. 322			
			EDWARD G. MUNZ ETUX	JERRY W. PITTMAN ETUX		✓	1-13-76	361	821	PT. 1607, PT. 1608			
			ROBERT L. DANNER ETUX	LOWELL E. LEVAN ETAL		✓	2-3-76	362	822	PT. 1609, PT. 1610			
			CHARLES S. BWSIC ETUX	JAMES W. SOUTHARD ETUX		✓	5-3-76	363	904	PT. 333			
			MARY FRANCES SMITH Q. C.	DAVID B. STEVENSON ETUX		✓	5-20-76	363	905	PT. 322			
			DAVID B. STEVENSON ETUX	DOUGLAS F. REYNOLDS ETUX		✓	5-20-76	363	121	324			
						✓		409	1606				
						✓		756	PT. 1603	44'	50'		NO TRANSFER
						✓		700	PT. 1603	44'	50'		

SURVEY OR SECTION	SUB. NO.	NO. ACRES	GRANTOR	GRANTEE	ACRES TRANSFER	TRANS.	DATE OF TRANSFER	DEED		LOT NO.	SIZE		REMARKS
								VOL.	PAGE		FRONT	DEPTH	
34-4-14		0.08	MABEL C. YODEN (DECD)	NOAH C. YODEN	0.08	✓	5-25-76	364	372	327A-328A		50' S. ENDS.	
34-4-14		0.05	VIVIAN M. BRUGLER (GIFTON)	EDWARD L. GILBERT ETUX	0.05	✓	6-14-76	364	305				No TRANSFER
34-4-14		0.05	MARY MATILDA HILL (DECD)	BESSIE M. SMITH	0.05	✓	6-18-76	364	736				No TRANSFER
34-4-14		0.05	CLAYTON M. TURNER	HARRY HICKMAN ETUX	0.05	✓	6-18-76	364	735				No TRANSFER
			CONNIE L. HEMPHY	CARL G. JACKSON ETUX		✓	7-1-76	365	140-141	Pt. 322 Pt. 333	50'	102.7'	
			HAROLD R. BARRINGTON ETUX	JOE H. STEVENSON, JR., TRUSEE	?	✓	8-30-76			Pt. 310 Pt. 311	65'	73	
			RICHARD A. MYERS ETUX	WAYNE L. SHERMAN ETUX		✓	10-4-76	366	868	Pt. 1608	50'	130'	
			ROBERT LEE ALDREDGE ETAL	SECURITY FEDERAL SAVINGS & LOAN ASS.		✓	10-7-76	366	930	330, 331, 332			
			WILDA A. CAMPBELL (AUCD)	F. EDSON AMMONS ETUX		✓	11-30-76	367	959	307 Pt.	60'	53'	60' N. END.
			JEROME KRABILL, SR. DECD	DANIEL LEROY KRABILL		✓	1-25-77	368	717	Pt. 327 Pt. 328	57'	100'	
			DANIEL LEROY KRABILL	EDWARD L. GILBERT ETAL		✓	1-25-77	368	718-719	Pt. 327 Pt. 328	57'	100'	
			BEATHA L. SWACKHAMOL	JACK L. JOHNS ETUX		✓	4-25-77	370	49	Pt. 327 Pt. 328	36'-6"	123.50'	36' 6" OFF W. END, 60' DIVIDED S. END.
			LOWELL E. LEVIAN ETUX	GARY F. SMITH ETUX		✓	5-26-77	370	537-538	324			
			FRANK M. ENGLISH DECD	ENOLA M. ENGLISH		✓	5-31-77	370	621-622	336			
			DOUGLASS F. REYNOLDS ETUX	MARSDEN S. WARD ETUX		✓	6-13-77	370	852	1603			
			CARL G. JACKSON ETUX	MARSHA KAY STIDAM		✓	8-22-77	372	209	Pt. 332 Pt. 333			
			MARSHA KAY STIDAM	SHARON KAY JACKSON		✓	8-22-77	372	210	Pt. 322 Pt. 323			
			"	CARL G. JACKSON		✓	8-22-77	372	211-212	Pt. 322 Pt. 323			
34-4-14		0.15	JACK R. SALVER ETUX	RICHARD J. VICARIO ETUX	0.15	✓	10-7-77	373	97	E. Pt. 1604	50'	138'	
			GLEN L. STRATTON ETUX	RONALD L. REAMS ETUX		✓	10-24-77	373	405	Pt. 334 Pt. 335	36'9"		
			JAMES DICKINSON	JAMES WROTEN		✓	1-12-78	374	553-554		44'	50'	
			MARSDEN S. WARD ETUX	JOHN D. ENGLE ETAL		✓	3-2-78	375	1374	Pt. 1603	44'	50'	
			WILLIAM P. HINKLE ETUX	JAMES M. DAY ETUX		✓	4-17-78	375	663	Pt. 310	40'	73'	
			LOWELL E. HENRY ETUX	HAROLD D. HERN ETUX		✓	4-28-78	375	913-914	323			
			RICHARD J. VICARIO ETUX	BRUCE A. TUBBIN ETUX		✓	5-4-78	376	14	E. Pt. 1604/50'		138'	
			HELEN SOCKMAN ETUX	WILLIAM R. YOUNG ETUX		✓	5-19-78	376	344-346	1438 Pt. 322 Pt. 333 Pt.			
			GILBERT B. RITTER ETUX	BILLY JOE BRADLEY ETUX		✓	8-7-78	378	178-179	Pt. 327 Pt. 328	57'	100'	
			STEPHEN F. GILBERT	EDWARD L. GILBERT		✓	8-16-78	378	412	Pt. 320 Pt. 321	40'		
			GARCE A. DOWELL DECD	DIXIE LOU TULLIS		✓	9-6-78	378	840-841	Pt. 320 Pt. 321	40'		
			HOWARD C. DETRICK ETUX	PAUL L. DETRICK ETUX		✓	11-17-78	380	294	Pt. 320 Pt. 321	40'		
			DIXIE LOU TULLIS	FRANK J. SALVERS ETUX		✓	11-21-78	380	375	Pt. 324 Pt. 325			
			AND LOAN ASSOC. SECURITY FEDERAL SAVINGS	R. J. DEVELOPMENT CO.		✓	2-28-79	381	734-735	330, 331 332			
			WILLIAM JOSEPH HERRING ETUX	THOMAS J. BENZ ETUX		✓	4-16-79	382	447	Pt. 327 Pt. 328			
			WAYNE L. SHERMAN ETUX	JEFFREY L. VERNON ETUX		✓	5-4-79	382	775-776	Pt. 1608	50'	130'	
			CARL G. JACKSON	WILLIAM K. BRUCE		✓	5-14-79	382	947	Pt. 322 Pt. 333			
			JACK L. JOHNS ETUX	FLORENCE PECK		✓	5-25-79	383	206-207	Pt. 334 Pt. 335			
			FLORENCE PECK	JACK L. JOHNS		✓	5-25-79	383	209-210	Pt. 334 Pt. 335			
			MARVIN L. PICKERING ETUX	TANGLEWOOD, INC.		✓	6-1-79	383	331-332	Pt. 335			
			EDWARD L. GILBERT	NICKI DIANE WILSON		✓	6-4-79	383	356	327A-328A	57'	100'	
			ENOLA M. ENGLISH	RICHARD T. KIRBY ETUX		✓	7-10-79	383	804-805	336			
			JACK L. JOHNS	RICHARD W. KNOWLTON ETUX		✓	10-25-79	385	632-633	334-335	36'-6"	123'-6"	
			EDGAR R. PHELPS ETUX	CHARLES J. BAILEY ETUX		✓	12-17-79	386	214-215	320A-321A	40'		
			EDWARD L. GILBERT ETUX	CHESTER BOARD ENTERPRISES	0.08	✓	1-28-80	386	708-709				
			MARY JANE FOULK ETAL	BORTRAM MILLER JR.	0.05	✓	2-5-80	386	289-290	317 Pt.			
			PAUL L. DETRICK ETUX	CHARLES E. WAGNER		✓	3-31-80	387	361-362	Pt. 320 Pt. 321			
			LOIS M. MILLIGAN	CHARLES A. DAVIS ETUX		✓	4-7-80	387	461	Pt. 1610	50'	90'	
			R. J. DEVELOPMENT CO.	ARLINGTON LIMITED, INC.		✓	6-17-80	388	157-158	330, 331 332			
			ARLINGTON LIMITED, INC.	ARLINGTON SQUARE CONDOMINIUM		✓	8-7-80	388	708-709	336, 337, 332			
			DALE ELLEMAN, JR. ETUX	JONATHAN B. RUTENBURG ETUX	0.12	✓	10-20-80	389	820-821				ARLINGTON SQUARE Condo. Units 505-1 thru 505-12 Units 507-1 thru 507-12
			ARLINGTON LIMITED, INC.	R. E. J. DEVELOPMENT CO.		✓	11-26-80	390	335-336				
			SARAH E. GOSSARD DECD	WILLIAM H. GOSSARD		✓	12-31-80	390	691	Pt. 329	50.77'	61.89'	
			GERALD D. DELONG DECD	JAMES D. DELONG ETAL		✓	1-29-81	390	779-780	1439			
			LUCILLE B. POOL	JAMES L. POOL ETAL		✓	4-3-81	391	1608	334A-335A	40'	110'	
			NOAH C. YODEN	OLIVE HARRIS		✓	9-4-81	393	580-581	327 Pt.-328 Pt.	50'	100'	50' S. ENDS.
			JACK W. KLINGER ETAL	ROBERT J. NOTESTINE ETUX		✓	9-30-81	393	813-814	320 Pt.-321 Pt.	40'		
			JAMES D. DELONG ETAL	AAA REALTY		✓	11-10-81	394	837-838	1439			

SURVEY OR SECTION	SUB. NO.	NO. ACRES	GRANTOR	GRANTEE	ACRES TRANS'FRD	TRANS.	DATE OF TRANSFER	DEED		LOT NO.	SIZE		REMARKS	
								VOL.	PAGE		FRONT	DEPTH		
34-4-14	0.09		ROBERT W. MUNZ ETUX	FLORENCE PECK	0.002	✓	5-12-82	395	766/767	1632				
			FLORENCE PECK	HAZEL MUNZ		✓	5-12-82	395	768/769	1632				
			HARRY DAVID MESSNER DEC'D	DOLORES KAY MESSNER		✓	9-28-82	397	634	Pr. 1603 Pr. 1604 Pr. 1605				
			ROBERT J. NOTESTINE ETUX	BENJAMIN E. NEWMAN ETUX		✓	10-14-82	397	777/778	Pr. 320 Pr. 321	40'			
			MARJORIE L. SWARTZ	JAMES LEE HULLINGER		✓	10-14-82	397	775/776	S. Pr. 307	40'	53'		
			OLIVE HARRIS DEC'D	IRENE HENNESSY		✓	11-8-82	398	45/46	S. Pr. 327 S. Pr. 328	50'	100'		
			JAMES LEE HULLINGER	JOHN BUSH ETUX		✓	3-11-83	399	337/338	S. Pr. 307	40'	53'		
			Irene Hennessy	Stephen G. Dick		✓	2-29-84	403	842	S. Pr. 327 S. Pr. 328	50'	50'		
Checkerboard Enterprises	The City Of Bellefontaine	✓	3-7-84	403	916					New Survey				

SEE SHEET 14



SPRING

CANTWELL

SEE SHEET 36

COLTON

SURVEY OR SECTION	SUB. NO.	NO. ACRES	GRANTOR	GRANTEE	ACRES TRANSFERD	TRANS.	DATE OF TRANSFER	DEED		LOT NO.	SIZE		REMARKS
								VOL.	PAGE		FRONT	DEPTH	
			TOM EDWARDS. Isada Gildow Decd	RITTER BROS. INC. Vivian Gildow		✓	7-21-71	336	145-146	574-575 ✓			Beddows Add
			PAUL C. EVILSIZOR ETUX BEN H. SNOOK ETUX	WARREN E. JACKSON ETUX WARREN E. JACKSON ETUX		✓	9-3-71	336	838	PT. 270 ✓ PT. # 283 PT. # 283 ✓	55'	55'	Wauburn Belleff. Affidavit
			MILDRED TAPP BRINKLEY ALIDA LOUIS BELL LEE H. BELL ETUX HARRY W. LEASE DEC'D	THE STANDARD OIL COMPANY ") ") GRACE M. LEASE ANNA M. FISCHER		✓	7-28-72	341	946-947	PT. 268, PT. 269, PT. 270, PT. 271 ✓			
			JOSEPH F. FISCHER DEC'D WILLIAM O. RITTER (Dec'd)	GILBERT B. RITTER LUCIE J. MILLER		✓	11-13-72	343	780	PT. 298, 299 ✓			
			LESTER C. PARKER JR. ETUX EUGENE G. DAUM ETUX CHARLES F. HORN ETAL	RICHARD D. BRENNER ETUX PATRICK E. HENNESSY ETUX CLEVER P. VANDER ETUX		✓	1-11-73	344	745	289 Pt. ✓			110' E. END.
			RICHARD D. BRENNER ETUX MARY I. HARRIMAN THOMAS G. EDWARDS ETUX	MARY I. HARRIMAN RICHARD D. BRENNER JOHN J. ZIESSLER ETUX		✓	1-26-73	344	772	PT. 303 ✓			
			MARIE S. THOMPSON GARY L. REAMES ETUX	CARL EDWARD ARMENTROUT ETUX CHARLES F. GILBERT ETUX		✓	2-9-73	345	198	PT. 274, 275 ✓			
			RUTH TUTTLE TANNHILL ARLIE MAE KELLY DEC'D	MARCELLE L. KLINE DONALD E. EWING ETUX		✓	2-13-73	345	217	PT. 297 ✓			
			FRANK H. LILE ETUX SADIE A. BLACKBURN EDWIN L. ROUSH ETAL	LEO J. GRIMES ETUX RICHARD SMITH ETUX ROBERT L. HEATH ETUX		✓	4-20-73	346	381	272 Pt. ✓			N. END
			LAWRENCE R. BRUNKE ETUX CLIFFORD E. EATON DEC'D	JAN D. ENGLE ETUX RUTH G. EATON		✓	5-1-73	346	595	274 Pt. - 275 Pt. ✓			
			BELL MANUFACTURING VIOLA P. GOWANS (Dec'd) 1/4 INT.	PAUL E. WANNES LOYD T. GOWANS	1.00 4.70	✓	5-1-73	346	596	274 Pt. - 275 Pt. ✓			
			LYLOY EDMAN WAMBAUGH ETAL (LIFE ESTATE) HALLEY EDMAN WAMBAUGH ETAL	HALLEY EDMAN WAMBAUGH THIRMA S. DUDER ETAL (LIFE ESTATE) LOYD T. GOWANS ETAL (ESTATE)		✓	6-6-73	347	328	572-573 ✓			
			FORD L. CRIST (Dec'd) LELAND P. GAUER ETUX	TERRENCE E. ERVIN ETUX WILLIAM E. SHIRK TRUSTEE		✓	6-26-73	347	899	308 ✓			
			FOREST I. GROSS ETUX GILBERT B. RITTER ETUX	ROBERT J. NOTESTINE ETUX RONALD H. BRANHAM ETAL		✓	7-31-73	348	353	PT. 298, 299 ✓			
			RONALD H. BRANHAM ETAL LUCIE J. MILLER	NANCY E. CASE DANNY M. KELLY ETUX		✓	9-11-73	349	199	271 Pt. ✓			55' No. END.
			WILLIAM E. SHIRK, TRUSTEE TERRENCE C. ERVIN ETUX	LELAND P. GAUER MARVIN L. PICKERING ETUX		✓	9-26-73	349	475	N. 89' 10" N. END PT. 278 ✓	55'	68.75'	
			LOIS JOHNSON PHILIPS (Dec'd) HALLEY EDMAN WAMBAUGH (Dec'd)	ROBERTA L. BUSH ETAL JOSEPH STAFFORD ATHY		✓	10-25-73	349	869	PT. 272 ✓			
			HARRY J. ATHY (Dec'd) ELBIE J. WILGUS ETUX	LOWELL HANCOX ETUX CATHERINE SMITH		✓	11-14-73	350	154	23' OFF S. SIDE OF LOT 274 ✓			
			PAUL V. SMITH DEC'D JUANITA STRAYER	JOSEPH H. STEVENSON MERLIN R. KERNS ETUX		✓	11-26-73	350	281	110' OFF NORTH SIDE OF 274 ✓			
			JOSEPH STAFFORD ATHY RICHARD A. SMITH ETUX	MICHAEL L. KAUFMAN ETUX HARRY I. KAYLOR ETUX		✓	1-14-74	350	877	Pt. 291 ✓	55.19'	70'	
			ROBERTA L. BUSH ETAL VIVIAN L. GILDOW	MARCELLE L. KLINE TERRY LEE MCCLAIN ETAL		✓	2-15-74	351	344	N. 1/2 OF 275 ✓			EXCEPT 42' OFF SOUTH SIDE
			NANCY E. CASE MARCILLE L. KLINE	TOM L. HEATH ETUX DWIGHT H. REED ETUX		✓	4-16-74	352	320	220 ✓			
			FRANCES NICHOLL LOIS R. SMUCKER DEC'D	WILLIAM M. SMUCKER ETAL RONALD G. GRADE		✓	6-18-74	353	578	275 Pt. ✓			
			CAROL L. CRAIG (Estate) RUTH G. EATON	L. MICHAEL COOK ETUX ANN WILLIAMS		✓	9-4-74	354	936	275 Pt. ✓			
			JAN D. ENGLE ETUX ANN WILLIAMS	ANN WILLIAMS CHERYL L. ENGLE		✓	9-4-74	354	937	275 Pt. ✓			
			Nelson P. Cotterman etux	Levan Agency Inc.		✓	12-23-74	356	565	288 Pt. ✓			119' E. END.
						✓	2-6-76	357	103	PT. 277 ✓	55'	100'	
						✓	5-14-75	358	364	N. Pt. 277 ✓	55'	69'	
						✓	5-16-75	358	407	E. Pt. 287 ✓	55.13	110'	
						✓	5-27-75	358	553	E. Pt. 287 ✓	55.13	110'	
						✓	6-6-75	358	712	303 Pt. ✓	40.0	53.3	82' W. OF W. LINE OF DETROIT
						✓	6-9-75	358	769	277 Pt. ✓	55.0'	100.0'	100' N. END.
						✓	6-20-75	358	970	288 Pt. ✓	55.13	119.0'	EXCEPT 101' OF W. END.
						✓	6-25-75	359	33	287 Pt. ✓	55.0'	70'	E. END.
						✓	7-2-75	359	166	275 Pt. ✓	42'	55'	
						✓	7-7-75	359	187	268 Pt. ✓	55'	55'	N. END.
						✓	7-7-75	359	189	268 Pt. ✓	55'	55'	N. END.
						✓	8-1-75	359	505	PT. 294 ✓	50'	53'	50' OFF THE WEST ENDS
						✓	8-6-75	359	561	PT. 295 ✓	50'	53'	
						✓	8-25-75	359	850	PT. 289 ✓	40'	52'	
						✓	8-28-75	359	915	PT. 269 ✓	55'	55'	55' OFF NORTH END OF 269
						✓	6-1-76	364	457	PT. 275 ✓	42'	55'	213 INT.
						✓	7-1-76	365	129	N. 55' OF PT. 270 ✓	55'	55'	
						✓	10-13-76	366	977	E. PT. 289 ✓	55.19	110'	
						✓	11-23-76	367	852	N. END OF 270 ✓	55'	55'	
						✓	8-21-77	368	765	S. Pt. 268 ✓	55'	120'	
						✓	3-7-77	369	107	E. Pt. 303 ✓			
						✓	3-25-77	369	505	299 Pt. ✓	53.12	120.0'	W. END.
						✓	4-29-77	370	173	275 Pt. ✓	55'	68'	68' W. END.
						✓	5-26-77	370	530	PT. 291 ✓	55.19	70'	
						✓	5-26-77	370	531	W. Pt. 291 ✓	55.19	70'	
						✓	7-28-77	371	813	273 ✓			

34-4-14 859 1.00 558 4.90

SEE PAGE 16

SEE PAGE 26

JOHN

CLARK

C.C.C. & ST. L. R.R.
CHORD 776.0
EIGHT OF WAY LINE

SEE PAGE 15

JEROME W. BITTER ETAL
(12-26-77)
GILBERT H. BITTER ETUX
(12-27-78)
858 - 4.00 AC.

BITTER SURVEY - August 1963
SECTION 34, T-4, R-14
SURVEYED BY DAN L. DODSON

PAUL E. WAMMES
(4-16-74)
859 - 4.90 AC.

PAUL R. DRUMMOND
(11-2-81)
860 - 0.34 AC.

WATER AVE. - 50'

C-24-A

SEE PAGE 14

C.C.C. & ST. L. R.R.

585
584
583
582
581
580
579
578
577
576
575
574
573
572
571
570
569
568
567
566

279
278
277
276
275
274
273
272
271
270
269
268
267
266
265
264
263
262
261
260
259
258
257
256
255
254
253
252
251
250
249
248
247
246
245
244
243
242
241
240
239
238
237
236
235
234
233
232
231
230
229
228
227
226
225
224
223
222
221
220
219
218
217
216
215
214
213
212
211
210
209
208
207
206
205
204
203
202
201
200
199
198
197
196
195
194
193
192
191
190
189
188
187
186
185
184
183
182
181
180
179
178
177
176
175
174
173
172
171
170
169
168
167
166
165
164
163
162
161
160
159
158
157
156
155
154
153
152
151
150
149
148
147
146
145
144
143
142
141
140
139
138
137
136
135
134
133
132
131
130
129
128
127
126
125
124
123
122
121
120
119
118
117
116
115
114
113
112
111
110
109
108
107
106
105
104
103
102
101
100
99
98
97
96
95
94
93
92
91
90
89
88
87
86
85
84
83
82
81
80
79
78
77
76
75
74
73
72
71
70
69
68
67
66
65
64
63
62
61
60
59
58
57
56
55
54
53
52
51
50
49
48
47
46
45
44
43
42
41
40
39
38
37
36
35
34
33
32
31
30
29
28
27
26
25
24
23
22
21
20
19
18
17
16
15
14
13
12
11
10
9
8
7
6
5
4
3
2
1

DETROIT

PAUL W. CRISSINGER ETUX
(7-28-78)
AUBURN
VALDE H. BICKHAM ETUX (8-14-78)
JAMES K. KENNOLL ETUX (10-5-78)
WILLIAM R. HACKETT ETUX (9-5-79)
WILLIAM R. ELDER (7-5-79)
CARL EDWARD AMMENTROUT ETUX (4-26-73)
KENNETH L. FATHEN ETUX (5-7-78)
DONALD R. SAVIN ETUX (7-10-78)
DONALD O. ORAY ETUX (11-13-78)
302 MARK A. ORAY ETUX (7-10-78)
L.C. SPEDDEN (2-10-82) ETUX
W. PATTERSON AVE.
LAUNE SMITH 296
PATRICK E. HENNESSY ETUX (2-15-73)
HELEN GARLING 298
299
30
HARRY W. LEASE (12-5-81) ETUX

SEE PAGE 24

30 BUCKINGHAM

Harry W. Lease
(12-5-81) ETUX

CITY OF BELLEFONTAINE
(12-23-81)

JOHN G. MILLER JR. ETUX (3-1-78)
TOM L. HEATH ETUX (1-23-74)
MIRALIN A. KRANS ETUX (8-15-73)
THE STANDARD OIL CO. (1-28-72)
THE STANDARD OIL CO. (7-28-72)
LEO J. GAMES ETUX (12-16-68)
JAMES K. KENNOLL ETUX (10-5-78)
DONALD M. HULLIKER ETUX 280
AT&T Communications (1-4-84) OF OHIO, INC.
ANNA M. ELSCHER 281 (11-15-72)
WARREN E. JACKSON ETUX 282
FEODOR HANSEN ETUX (2-11-78)
LAVON R. DETWILER ETUX 292
LAVON R. DETWILER ETUX 293
CLARA J. FISHER (10-22-68)
SUE M. HANER (8-21-62)

MAIN

PATTERSON
ARLON HANSEN BEUTER (12-22-78)

LAVON R. DETWILER ETUX (7-13-78)
JOHN O. DENNIS ETAL (2-17-79)

SEE PAGE 36

SPRING

SEE PAGE 37

Phyllis E. Branson
(12-30-86)

JAMIE L. STALEY (1-1-83)
JOSEPHINE H. JACKSON (1-20-82)



1" = 100'

SURVEY OR SECTION	SUB. NO.	NO. ACRES	GRANTOR	GRANTEE	ACRES TRANSFERD	TRANS.	DATE OF TRANSFER	DEED		LOT NO.	SIZE		REMARKS	
								VOL.	PAGE		FRONT	DEPTH		
			Gerald Cowman (Dec'd) Majorie M. Keens	Ardlie Cowman Harry W. Keens			5-19-71	335	142-145 146-148	103 Pt /	18' 10 1/2"	220.0'	Main St.	
			WINFRED L. ELLIS LEON E. TAPP ETUX MYRTLE BURTON (Dec'd) MYRTLE BURTON (Dec'd) LOUIS J. ZERBEE (Dec'd) LOUIS J. ZERBEE TRUSTEES 1/2 Int. ELIZABETH ZERBEE (Full)	BELLEFONTAINE FEDERAL SAVINGS LOAN ROOSEVELT H ALLEN ETAL GEORGE H. BURTON GEORGE H. BURTON ELIZABETH ZERBEE ETAL (Trustees) ELIZABETH ZERBEE (Full) MARY CORNELIA TYNAN (Full)			7-8-71	335	914-928	58 10' off of 2.5	24	110	DETROIT - COLUMBUS	
			WILLIAM THOMAS YARBROW ETUX RICHARD B. ADAMS DEC'D ROBERT J. NOTESTINE JR. ETUX SHERIFF'S DEED (Case No. 72-13) MARGARET O'CONNOR ARLEIGH C. BRAYTON ETUX ELLENOR L. HUDSON JAMES D. PETERS ETAL ADDISON D. JAGO	DUNSON SUPPLY CO FLORENCE M. ADAMS. LEON E. TAPP ETUX MARGARET O'CONNOR DONALD H. HILLIKER ETUX HENRY WEISZ MERRILL J. INSLEY ETUX JOSEPH C. BRUBAKER ETUX RITA G. CLASS James, D. Astren Walter, L. Lamb James David Astren Bellefontaine Development Co. Bellefontaine Development Co. Bellefontaine Development Co. Solome M. Hamblen Ralph D. Roy ETUX Mary M. McGilivray Dwight H. Reed ETUX American Guardian Financial Robert C. Brown Paul Cailand Mary M. McGilivray Gretchen J. Wood William O. Ritter ETAL Kathryn Shoots ETAL Trust B Kathryn Shoots ETAL Trust B William O. Ritter ETAL Tanger Appliances & Furn. Mart Franklin W. Lynn ETUX Trustees, Lutheran Church American Guardian Financial " " " Robert C. Brown C Paul Cailand Mary Rulon Hospital (Trustees) Louise E. Krites Dwight H. Reed ETUX Bertha M. Moyer James D. Peters ETAL Edward W. Gillespie ETUX Louise E. Krites Gillespie, W. Edward ETUX " " " " Haley C. Kinney " " " " " " " " "			8-17-72	339	418-420	66 Pt & 79 Pt	24	110	110	W. COLUMBUS - S. DETROIT.
							4-4-72	339	724-725	PT 32 to 1+11				
							5-1-72	340	346-349	108 Pt.				
							5-1-72	340	352-352	108 Pt.				
							3-8-72	340	944-265	102. Pt.			S. MAIN	
							7-31-72	341	990-991	104 Pt.	21.0'	220.0'		
							9-15-72	342	915	61A-62 Pt.			30' E. END.	
							9-28-72	342	982-983	PT. 25				
							9-12-55	231	462	12 Pt				
							9-21-57	246	410	12 Pt				
							12-21-34	151	562	29pt				
							9-26-27	134	410	29pt				
							9-27-27	134	311	31pt.				
							10-25-39	164	59	32pt				
							10-15-64	298	616	32pt				
							4-25-69	325	155	34pt				
							8-2-68	321	437	34pt				
							11-28-67	317	790	47 Pt A				
							10-5-64	298	483	47 Pt B				
							2-15-71	333	830	49pt				
							10-10-69	327	821	49pt				
							8-2-68	321	437	51pt				
							12-19-51	204	245	52pt				
							3-4-50	199	464	52pt A				
							10-17-67	317	43	52pt B				
							10-17-67	317	43	52pt				
							3-4-50	199	464	52pt				
							5-17-60	266	227	52pt				
							10-2-52	208	133	54pt				
							10-2-52	208	125	54pt				
							6-26-64	246	357	59pt				
							10-5-64	298	483	59pt				
							2-5-71	333	830	60pt				
							10-10-69	327	821	60pt				
							7-3-62	282	305	61pt				
							1-16-64	323	848	61pt				
							11-24-70	332	989	61pt				
							8-14-70	331	553	61pt				
							7-14-70	331	196	61pt				
							7-14-61	275	154	62pt				
							1-16-69	323	848	62pt				
							2-16-61	272	271	63pt				
							7-14-61	275	154	63pt				
							6-26-63	289	211	63pt				
							8-23-63	240	509	63pt.				
							6-26-63	289	211	64pt.				
							8-23-63	290	509	64pt.				

10

SURVEY OR SECTION	SUB. NO.	NO. ACRES	GRANTOR	GRANTEE	ACRES TRANSFER	DATE OF TRANSFER	DEED		LOT NO.	SIZE		REMARKS
							VOL.	PAGE		FRONT	DEPTH	
				Gilbert B. Ritter Etdl		8-9-66	309	135	66pt.			
				City of Bellefontaine		12-9-60	271	380	66pt.			
				Howard Supply Co.		3-21-52	206	205	66pt.			
				Palm. Smith Jags		10-8-56	240	124	67pt.			
				Bellefontaine Building & Loan Co.		11-13-17	119	201	67pt.			
				Nina R. Hill Etdl		7-15-49	198	486	67pt.			
				Kathryn Shoofs Etdl Trust B.		10-17-67	317	43	67pt.			
				Lawrence H. King Etdl		10-7-56	241	178	67pt.			
				Lawrence H. King		1-25-59	241	599	67pt.			
			Dwight H. Reed, etux	Henny W. Dowitt etux		1-3-73	344	597-598	47 Pt. ✓			
			William O. Ritter (Dec'd)	GILBERT B. RITTER	✓	1-11-73	344	746-752	66 Pt. - 77 Pt. ✓	24.0'	110.0'	PART C.
			William O. Ritter (Dec'd)	GILBERT B. RITTER	✓	1-11-73			106 Pt. - 107 Pt. ✓			
			ROOSEVELT H. ALLEN ETAL	RONALD A. COX ETUX		2-9-73	345	189-190	PT 31 ✓			
			THE TAZEWELL CORP.	GEORGE H. BEAVER ETAL		4-10-73	346	135-136	4-11 ✓			
			LEON E. TAAP ETUX	PAUL DAVID BODEX		9-24-73	349	430-431	PT. 32			
			JOSEPH C. BRUBAKER ETUX	CITIZENS FEDERAL SAVINGS, LOAN	✓	11-7-73	350	46-48	PT. 61, 62 ✓	30	82.5	
			CITIZENS FEDERAL SAVINGS AND LOAN ASS.	ROBERT J. NOTESTINE ETUX	✓	1-29-74	351	119-121	PT. 61, PT. 62 ✓	30	82.5	
			ROBERT J. NOTESTINE ETUX	DOROTHA J. CRONE ETAL	✓	2-27-74	351	479	PT. 61 ✓	30	82.5	
			DWIGHT H. REED ETUX	GAIL ALLOWAY, JR. ETUX	✓	3-11-74	357	645-646	61 Pt. ✓			100' WEST END.
			MARION ROBERTS SPAIN ETUX	JESSE MOORE ETUX		3-25-74	351	909-911	PT. 67 ✓	32'	70'	
			NINA R. HULL DEC'D	MARION ROBERTS SPAIN		3-25-74	351	908	PT. 78 ✓	32'	70'	
			FINLAND A. CORWIN	BETTY L. DAUMM		4-25-74	352	506-507	PT. 100 ✓	37'	100'	
			WALTER L. LAMB	RICHARD L. LAMB	✓	6-10-74	353	424-425	PT. 3 ✓			
			GEORGE H. BEAVER ETAL	H. GRAB CO.		7-24-74			4, 11 ✓			
			LAWRENCE H. KING DEC'D	FRANCIS L. KING VAUGHN ETAL		7-4-74	355	64-66	PT. 67, PT. 68 ✓			
			JUANITA M. HUBER	HENRY WEISZ		9-5-74	355	102-106	Lot 108 Pt. & 107 Pt. ✓			
			LOUISE E. KRITES STINSON ETUX	MARVIN K. MISE ETUX		9-9-74	355	137-138	PT. 61, 62 ✓	30'	82.5	
			HENRY WEISZ ETUX	WOLFGANG'S INC.		11-7-74	356	224-225	Lot 108 Pt. & 107 Pt. ✓			
			BO. OF TRUSTEES - MARY KUTAN HOSPITAL	BELLE-O, INC.	✓	11-21-74	356	217	Lot 106 Pt. ✓			36' S. SIDE
			HARLEY C. KINNEY AND LIAN ASS.	LOUISE KINNEY SARCENT ETAL		2-24-75	357	268-269	PT. 63 ✓	10'	148'	
			BELLEFONTAINE FEDERAL SAVINGS	CITY OF BELLEFONTAINE	✓	5-14-75	358	362-363	58, PT. 57 ✓	10'	220'	
			HARRY L. DENITT ETUX	RALPH D. RAY ETUX		5-16-75	358	419	PT. 47 ✓			EXCEPT 128' OFF NORTH
			SALOMIE M. HAMBLIN	MARTHA E. HUFFMAN		7-17-75	359	327-328	PT. 32 ✓	26'		
			MARY CORNELIA TYNAN ETUX	CITY OF BELLEFONTAINE	✓	8-22-75	359	311-312	PT. 66, PT. 79 ✓			PART D.
			HOWARD SUPPLY CO.	" " "	✓	8-22-75	359	308-310	PT. 66, PT. 79 ✓			PART E.
			GILBERT B. RITTER ETUX	CITY OF BELLEFONTAINE	✓	8-25-75	359	336-337	PT. 66, PT. 79 ✓			PART C.
			EDNA M. SHIRK	FRANCIS W. HUTCHINS ETUX		8-27-75	359	391-392	PT. 99 ✓	60'	55.5'	WEST PART OF LOTS 99, 100
			FRANCIS L. KING VAUGHN ETUX	ROBERT H. KING ETUX		11-25-75	361	214-216	PT. 68 ✓	60'	55.5'	
			WILLIAM C. DEFFENBAUGH ETUX	CHERYL THORPE		1-6-76	361	771-772	PT. 83 ✓			EAST 1/3
			CHERYL THORPE	VIRGINIA C. DEFFENBAUGH		1-6-76	361	773-774	PT. 83 ✓			EAST 1/3
			J. WALTER BRUBAKER ETUX	NORTHWEST OHIO REALTY CO.		1-30-76	362	72-73	PT. 98 ✓			
			RALPH D. RAY ETUX	TERRANCE L. ERVIN ETUX	✓	5-17-76	363	712	47 Pt. ✓			92 S. END.
			THOMAS B. GUY ETUX	U.T.S.		6-23-76	364	825-826	107 Pt. - 108 Pt. ✓			R/W.
			GILBERT B. RITTER	U.T.S.		6-23-76	364	821-822	107 Pt. - 106 Pt. ✓			R/W.
			WOLFGANG'S INC.	U.T.S.		6-23-76	364	823-824	107 Pt. - 108 Pt. ✓			R/W.
			LOWELL E. LEON ETUX	U.T.S.		6-23-76	364	827-828	107 Pt. - 108 Pt. ✓			R/W.
			THOMAS B. GUY ETUX	MARILYN SCOTT		8-24-76	366	208-210	PT. 107 ✓	60'	91.27'	
			MARILYN SCOTT, Q.C.	THOMAS B. GUY ETUX		8-24-76	366	211-212	PT. 108 ✓	60'	91.27'	
			UHLMAN REALTY CO.	DONALD M. HILLIKER ETAL		9-17-76	366	589-590	PT. 107 ✓	36.2'		
			ETHEL H. PETERS DEC'D	JAMES D. PETERS ETAL		10-1-76	366	835-836	91 ✓			
			BELLEFONTAINE FEDERAL SAV. & LOAN	ROBERT A. GARVIN ETUX		10-19-76	367	907-908	PT. 67 ✓			
			THOMAS B. GUY ETUX	JERRY T. GUY		1-3-77	368	448-449	PT. 107 ✓			
			RALPH D. RAY ETUX	TERRANCE L. ERVIN ETUX		1-3-77	368	441-442	PT. 108 ✓			
			EARL W. MILLER	D. FRED BURTON ETAL		1-4-77	368	457-458	34 Pt. ✓	21	220	

SURVEY OR SECTION	SUB. NO.	NO. ACRES	GRANTOR	GRANTEE	ACRES TRANSFER	TRANS.	DATE OF TRANSFER	DEED		LOT NO.	SIZE		REMARKS
								VOL.	PAGE		FRONT	DEPTH	
			MERRIL J. INSLEY ETUX	D. FRED BURTON ETAL			2-4-77			N. Pt. 104	21'	220'	2/3 INT.
			LEIGH ANN KING	KATHRYN SHOOTS			2-8-77	368	879-881	87 81 78			
			LEON E. TAPP ETUX	PAUL DAVID BOOBY			2-14-77	368	967-968	20732 Pt.			
			THELMA HENDERSON MOWER DEC'D	HOWARD MOWER		✓	5-23-77	370	458	Pt. 103	18' 10 1/2"		
			AMERICAN GUARDIAN FINANCIAL Co	MEDNIKOW'S INC.		✓	8-26-77	372	278	57, 50	5.5'	128'	
			GEORGE H. BURTON, SR. ETUX	WILLIAM E. KNOX ETAL		✓	8-29-77	372	354-355	98 Pt.			
			HARRY W. KOONS, SR. DEC'D	RUBY PITCHFORD ETAL		✓	9-13-77	372	587-588	Pt. 62			
			RUBY PITCHFORD ETAL	ROBERT B. SHOOTS ETUX		✓	10-5-77	373	26-29	Pt. 62			
			BELLEFONTAINE NATIONAL BANK	HUNTINGTON NATIONAL BANK		✓	10-20-77	373	304-310	65			
			AGRAA W. KING DEC'D	PAUL E. WAMMES ETUX		✓	3-13-78	375	167-168	Pt. 67, Pt. 78			
			KATHRYN SHOOTS ETAL	" " "		✓	3-13-78	375	163-166	Pt. 67, Pt. 68			
			MARVIN K. MISZ ETUX	DAVID B. COSTIN ETUX		✓	4-6-78	375	524-525	Pt. 61, Pt. 62	30'	82.50'	
			VIRGINIA C. DEFFENBAUGH	RICHARD B. ADAMS ETUX		✓	6-14-78	376	618/619	Pt. 83			
			DIANA M. ERVIN ETAL	KRESS BARTON ETUX		✓	8-23-78	376	572/573	S. Pt. 47	55'	92'	
			ROBERT A. GARNIN ETUX	ROBERT E. SMITH ETUX		✓	7-5-78	378	830/831	Pt. 67			
			DOROTHEA J. CRONE DEC'D	FRED S. CRONE		✓	8-10-78	379	684/685	Pt. 61, Pt. 62			
			MARY E. KING	WILSON G. HOUSTON		✓	1-18-79	381	179/180	Pt. 103	17.0	220.0'	S. Side
			GEORGE H. BEAVER UND. INT.	H. GRAB Co.		✓	5-10-79	382	878/879	4, 11			
			FRED S. CRONE	DAVID B. COSTIN ETUX		✓	6-6-79	383	419/420	Pt. 61, Pt. 62			
			JAMES E. FORMAN (DOD)	WENDALL A. TRIPLITT ETUX		✓	9-24-79	385	104/105	101 Pt.			EXCEPT 90' W. END.
			ALLEN M. FORMAN	WENDALL A. TRIPLITT ETUX		✓	9-24-79	385	106/108	101 Pt.			" " "
			W. HERBERT BARLUP DEC'D	MARGARET J. BARLUP		✓	12-13-79	386	232/234	S. Pt. 97			
			DIANA M. ERVIN ETAL	MADGE ROBERTS		✓	12-27-79	386	388/390	34 Pt.			74.0' S. END
			MADGE ROBERTS	TERRANCE C. ERVIN		✓	12-27-79	386	391/392	34 Pt.			74.0' S. END
			EDMUND E. WEISS DEC'D	TERESE SCHWARZ ETAL UND. 1/2 INT.		✓	1-4-80	386	460/461	N. Pt. 102	17' 5"	220'	
			BERTHA M. MOORE (MOYER)	PAMELA A. HUFFMAN		✓	1-28-80	386	716/717	Pt. 61, Pt. 62			
			PAUL CALLAND	THE CORPORATION OF THE PRESIDING BISHOP OF THE CHURCH OF JESUS CHRIST OF LATTER DAY SAINTS		✓	6-20-80	388	201/202	N. Pt. 49, N. Pt. 60			
			MARGARET JANE BARLUP	WARREN E. JACKSON		✓	8-5-80	388	667/668	S. Pt. 97	19' 4 1/2"	220'	
			JAMES DAVID ASKREN	BILLY S. PETERSON ETUX		✓	9-30-80	389	502/503	E. Pt. 29	55'	120'	
			LUCILLE E. POOL	FAYE POOL ETAL		✓	12-22-80	390	576/577	N. E. Pt. 100	100'	18 1/2'	
			PAUL R. DRUMM ETUX	ELAINE KRAMER		✓	5-18-81	392	159/162	Pt. 100	36' 8"	100'	
			ELAINE KRAMER	BETTY L. DRUMM UND. 1/2 INT.		✓	5-18-81	392	163/165	Pt. 100	36' 8"	100'	
			" " "	PAUL R. DRUMM UND. 1/2 INT.		✓	5-18-81	392	164/166	Pt. 100	36' 8"	100'	
			JAMES D. POTENS (DOD)	MIRIAM L. POTENS		✓	8-13-81	393	233/235	91			
			WILLIAM E. KNOX ETAL ETUX	GEORGE H. BURTON, SR. ETUX		✓	12-17-81	394	705/707	98 Pt.			
			WARREN E. JACKSON	TERESA D. SHIELDS		✓	1-20-82	394	969/972	97			
			TERESA D. SHIELDS	JOSEPHINE H. JACKSON		✓	1-20-82	394	977/975	97			
			Gwendolyn Hunter Burwal (DOD)	MARK REALTY Co.		✓	5-28-82	396	151/153	104 Pt., 103 Pt.	13.0' 2' 10"		
			D. FRED BURTON ETAL	MARK REALTY Co.		✓	5-28-82	396	154/155	104 Pt.	21.0'	108.37'	W. END.
			JOHN T. CAIN ETAL	MARK REALTY Co.		✓	5-28-82	396	156/159	103 Pt.	18' 10 1/2"	220'	
			Affidavit	MARY ELIZABETH CANN & MARIE W. CANNON		✓	6-21-82	396	392	103 Pt.	18' 10 1/2"	220'	
			HAZEL MEYER DEC'D	DANA W. MOX ETAL		✓	9-14-82	397	452/453	Pt. 103	16' 3 1/2"	220'	UND. 1/2 INT.
			GEORGE H. BURTON, SR. ETUX	EDITH M. HAYES		✓	10-13-82	397	769/770	Pt. 98			
			THE PALM GRILL INC.	M. & M. RENTALS		✓	10-27-82	397	901-902	Pt. 98, Pt. 78			
			DELONG'S INC.	RUTH E. DELONG		✓	11-30-82	398	241/243	S. Pt. 102	18' 9 1/2"	220'	
			HARRY W. CATON (DOD) 1/4 INT.	FRANCIS CATON THOMPSON ETAL		✓	12-8-82	398	328/329	Pt. 103	16' 3 1/2"	220'	
			ELIZABETH BACH BOCK DEC'D	ROBERT S. BOCK		✓	1-4-83	398	627/628	Pt. 103	16' 3 1/2"	220'	UND. 1/4 INT.
			ROBERT S. BOCK	MACK REALTY Co.		✓	1-4-83	398	629/630	Pt. 103	16' 3 1/2"	220'	" " "
			LAURA BELDEN ETUX	" " " "		✓	1-4-83	398	631/632	Pt. 103	16' 3 1/2"	220'	" " "
			FLORENCE MORSE	" " " "		✓	1-4-83	398	633/634	Pt. 103	16' 3 1/2"	220'	" " "
			FRANCES EATON THOMPSON ETAL	" " " "		✓	1-4-83	398	635/636	Pt. 103	16' 3 1/2"	220'	UND. 3/8 INT.
			DANA W. MOX	" " " "		✓	1-4-83	398	637/638	Pt. 103	16' 3 1/2"	220'	UND. 1/5 INT
			DORIS J. STEWART	" " " "		✓	1-4-83	398	639/640	Pt. 103	16' 3 1/2"	220'	" " "
			RUTH E. DELONG	WARREN E. JACKSON		✓	1-5-83	398	662/664	S. Pt. 102	18' 9 1/2"	220'	
			Charles W. Stiles etux	David B. Costin etux		✓	2/4/83	398	858/851	Pts 61, 62			
			H. GRAB Co.	BRUCE M. GATES ETAL		✓	4-28-83	399	677/678	4, 11			
			RICHARD L. LAMB	A. E. I. SUPPLY Co.		✓	5-17-83	400	139/141	3 Pt. - 12 Pt.			

SURVEY OR SECTION	SUB. NO.	NO. ACRES	GRANTOR	GRANTEE	ACRES TRANSFRD	TRANS.	DATE OF TRANSFER	DEED		LOT NO.	SIZE		REMARKS
								VOL.	PAGE		FRONT	DEPTH	
			FRANCES C. INSLEY DEC'D	MERRILL J. INSLEY ETAL		✓	5-19-83	400	189/190	Pt. 104	21'	220'	
			" " " " "	" " " " "		✓	5-19-83	400	191/192	Pt. 104	21'	?	
			SUEAN JANE INSLEY	MERRILL J. INSLEY		✓	5-19-83	400	193	Pt. 104	21'	220'	
			" " " " "	" " " " "		✓	5-19-83	400	194	Pt. 104	21'	?	
			TERRENCE L. ERVIN ETUX	RICHARD J. BOLT ETAL		✓	6-3-83	400	460-461	Pt. 34	55'	74'	
			RICHARD J. BOLT	JOHN DAVID WEST ETAL		✓	6-3-83	400	462-463	Pt. 34	55'	74'	
			DONALD A. COX ETUX	PAUL D. BODEY		✓	7-27-83	401	99/100	31 pt.	55'	140'	
			JOHN R. MALLEY ETAL	G. & M. ENTERPRISES		✓	8-29-83	401	30/501	W. Pt. 101	39.7'	55'	QUIT CLAIM
			ROBERT B. SHOOTS ETUX	ROBERT B. MACDONALD, JR.		✓	10-21-83	402	182/184	Pt. 62	27.5'	4'	
			ROBERT B. MACDONALD, JR.	ROBERT B. SHOOTS		✓	10-21-83	402	185/187	Pt. 62	27.5'	4'	
			ROBERT T. GILL DEC'D	JANET STUBER GILL		✓	1-17-84	403	39	101pt, 245pt.			

