

INDEX

VIRGINIA MILITARY SURVEYS

V.M.S.	PAGE	V.M.S.	PAGE
9881	18	9932	9
9883	20	9946	1
9884	21	10121	1
9885	21	10122	17
9902	13	10248	17
9903-NORTH PART	3	10249	17
9903-SOUTH PART	4	10306	19
9904	5	10307	19
9905	10	10434	2
9906	11	10951	1
9907	12	12052	1
9925	1	12168	14
9927	2	12320	3
9928-NORTH PART	3	12350	3
9928-SOUTH PART	4	12742	2
9929	6	13715	2
9930	7	14033	11
9931	8	M. Pherson Section	16

SECTION	TOWN	RANGE	PAGE
17	7	9	15
18	7	9	15
19	7	9	15
20	7	9	15
BATES SUBDIVISION			26
CHEROKEE			24
HUNTSVILLE			22-23
NORTHWOOD			25
BELL ALLOTMENT			19
NORTHWOOD			25

McARTHUR | TOWNSHIP

INDEX MAP

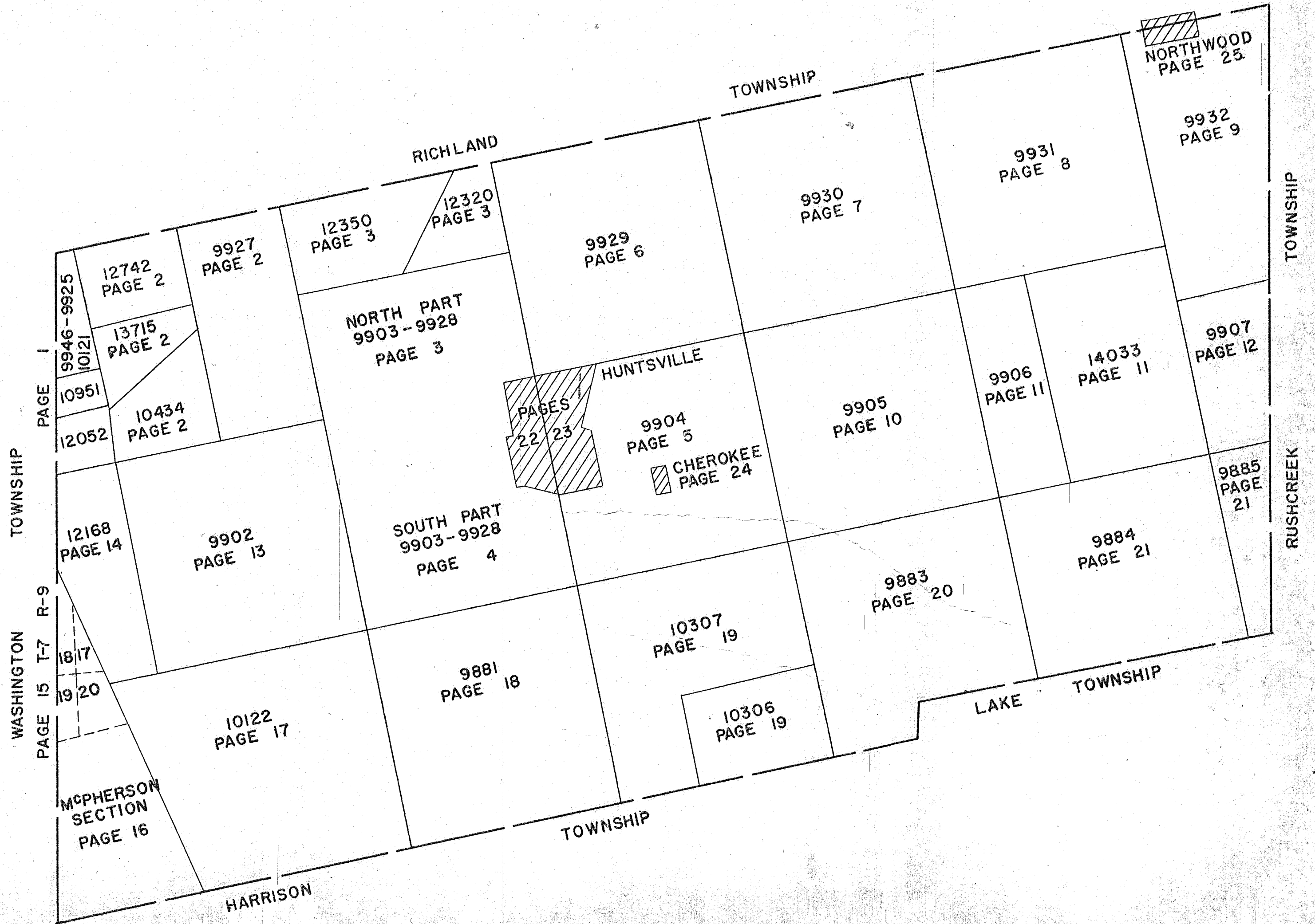
VIRGINIA MILITARY SURVEY

SECTIONS - TOWN - RANGE

CORRECTED TO

~~JANUARY 7, 1987~~  
1987

5/22/1984

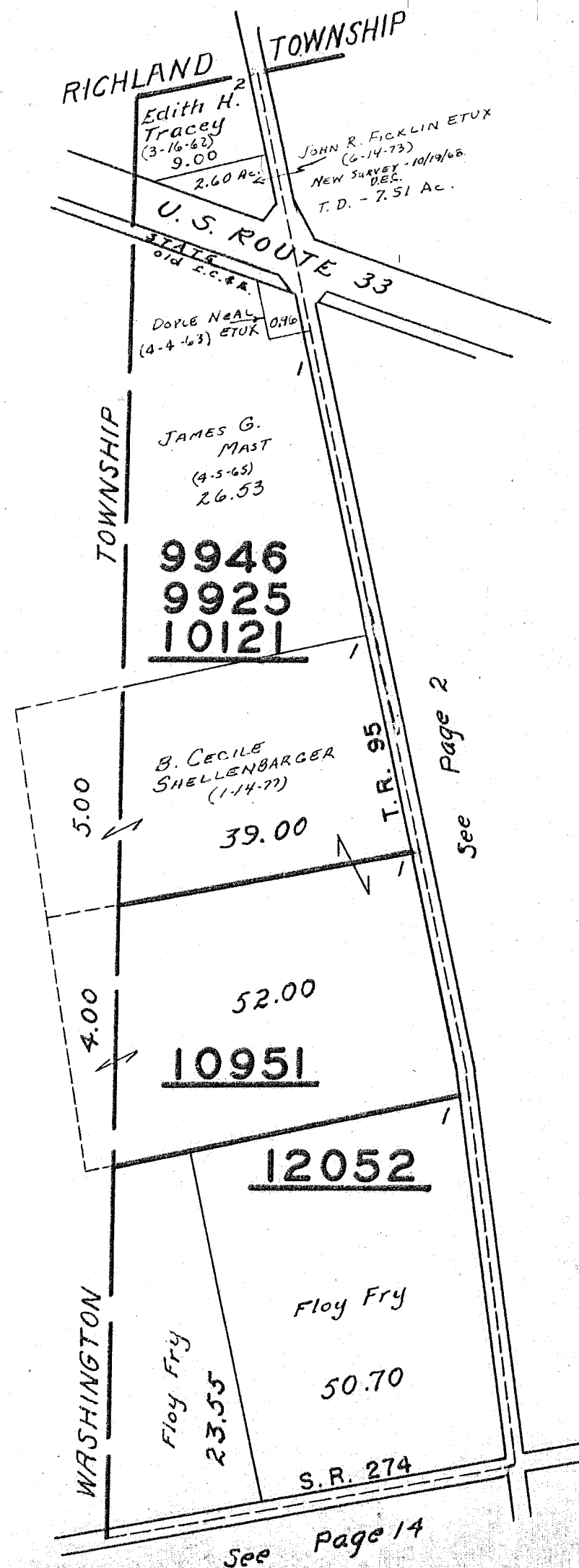


McARTHUR TOWNSHIP

VIRGINIA MILITARY SURVEYS

SCALE 10 CHAINS TO THE INCH

9946  
9925  
10121  
10951  
12052



SEE PAGE 28

See Page 2

See Page 14

SURVEY OR SECTION	SUB. NO.	NO. ACRES	GRANTOR	GRANTEE	ACRES TRANS'FRD	TRANS.	DATE OF TRANSFER	DEED		LOT NO.	SIZE		REMARKS
								VOL.	PAGE		FRONT	DEPTH	

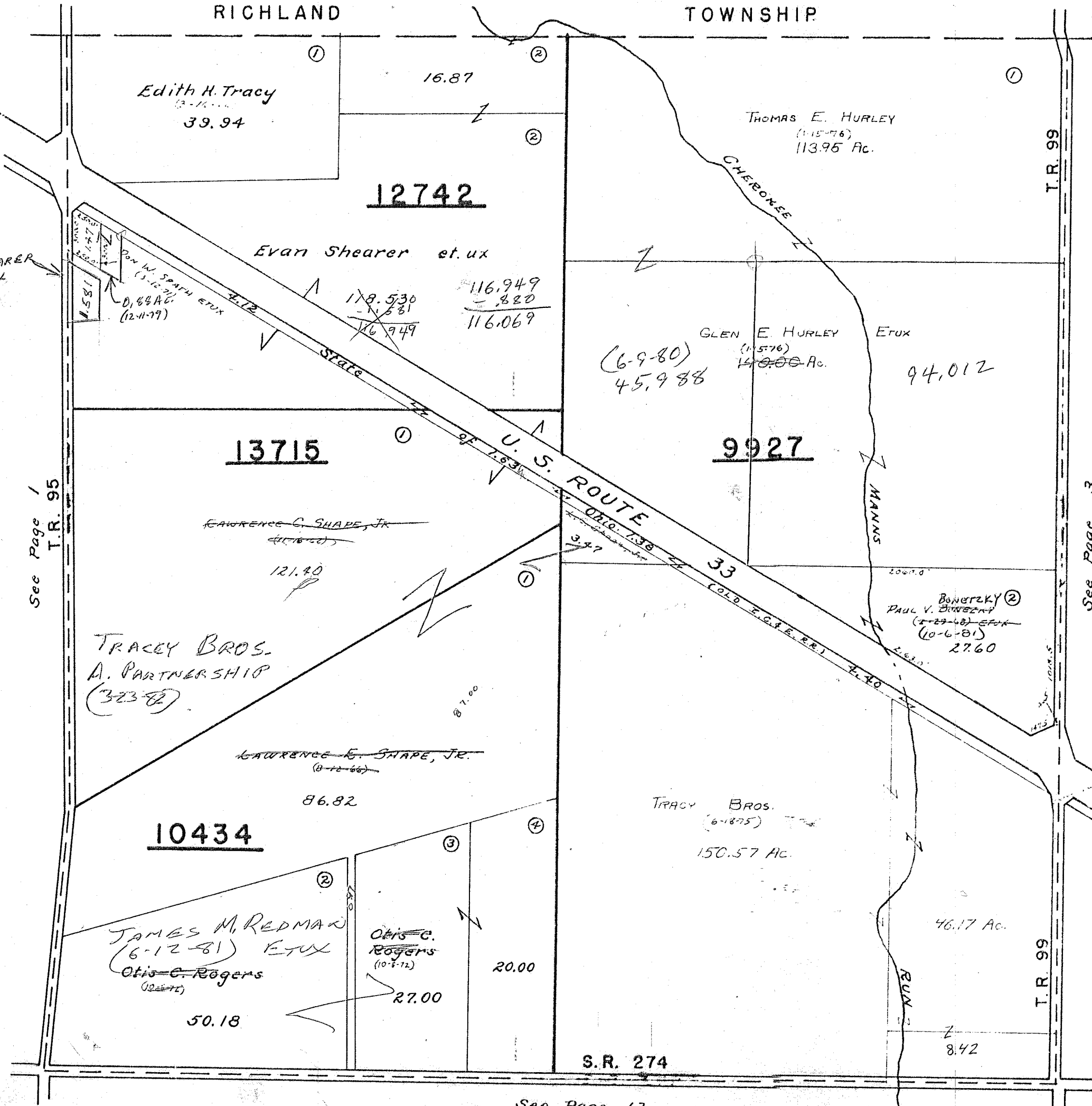
12742		118.53	EVANS SCHEARER ETUX	ROY ROBERT SCHEARER ETUX	1.581	↓	4-5-78	375	512-513				NEW SURVEY
12742		116.949	" " "	DEN W. SPATH ETUX	0.88	✓	12-11-79	386	214				NEW SURVEY
9927		140.00	GLEN E. HURLEY ETUX	THOMAS E. HURLEY	45.988	✓	6-9-80	388	82/63				NEW SURVEY
<del>12310434</del>		20.00	OTIS C. ROGERS	JAMES M. REDMAN ETUX	SAME	✓	6-12-81	392	770/494				
9927		27.00	ROSE MAURIE BONETLEY	PAUL V. BONETLEY	27.00	✓	10-6-81	393	882/383				
9927		3.47	ESTATE OF LAWRENCE C. SHAPE, JR.	TRACEY BROS., A PARTNERSHIP	3.47	✓	3-23-82		543/				
10434		86.82	ESTATE OF LAWRENCE C. SHAPE, JR.	TRACEY BROS., A PARTNERSHIP	86.82	✓	3-23-82		545/				
13715		121.40	ESTATE OF LAWRENCE C. SHAPE, JR.	TRACEY, BROS., A PARTNERSHIP	121.40	✓	3-23-82	395					

McARTHUR TOWNSHIP

VIRGINIA MILITARY SURVEY

12742  
13715  
10434  
9927

SCALE 10 CHAINS TO THE INCH



See Page 1  
T.R. 95

See Page 3

See Page 13





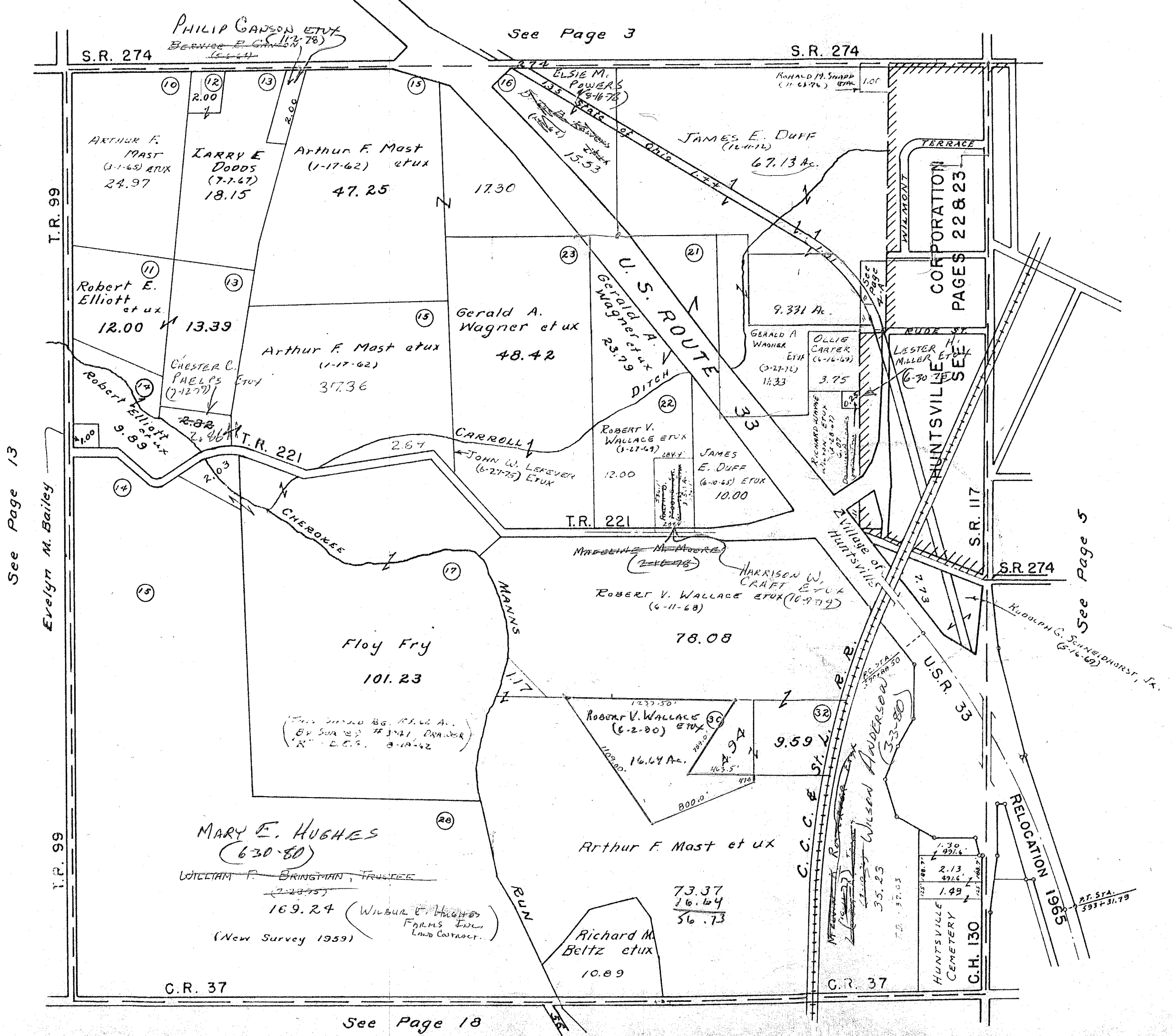
SURVEY OR SECTION	SUB. NO.	NO. ACRES	GRANTOR	GRANTEE	ACRES TRANS'FRD	TRANS.	DATE OF TRANSFER	DEED		LOT NO.	SIZE		REMARKS
								VOL.	PAGE		FRONT	DEPTH	
9903		35.23	LINDA A. JONES	MELVIN K. ROSTORFER ETUX	35.23	✓	10-11-77	373	125-127				
9903 9928		3.50	RALPH D. MOORE, SR. DEL'D	MADLINE M. MOORE	3.50	✓	2-10-78	374	125-127				
9903		0.25	DONOVAN A. LONGE ETUX	LESTER H. MILLER ETUX	0.25	✓	6-30-78	377	261/262				
9928		15.53	BILLY B. POWERS ETAL	KERRI CARTER	15.53	✓	8-16-78	378	541				
9928		15.53	KERRI CARTER	ELSIE M. POWERS	15.53	✓	8-16-78	378	547				
9928		2.00	BURNICE R. GANSON ETUIR	MADGE ROBERTS	2.00	✓	11-2-78	380	130/131				
9928		2.00	MADGE ROBERTS	PHILIP GANSON ETUX	2.00	✓	11-2-78	380	132/133				
9903		2.82	ARTHUR F. MAST ETUX	CHESTER C. PHELPS ETUX	2.82	✓	7-12-79	383	954/956				
9903		15.50	RALPH CARTER	AFFIDAVIT	15.50	✓	10-9-79	385	384				
9903		3.50	MADLINE M. MOORE	HARRISON W. CRAFT ETUX	3.50	✓	10-9-79	385	385				
9903		35.23	MELVIN K. ROSTORFER ETUX	WILSON ANDERSON	35.23	✓	3-3-80	387	34/36				
9903		16.64	ARTHUR F. MAST ETUX	ROBERT V. WALLACE ETUX	16.64	✓	6-2-80	388	15/16				NEW SURVEY
9903		169.24	WILLIAM P. BRINGMAN	MARY E. HUGHES	169.24	✓	6-30-80	388	317/319				



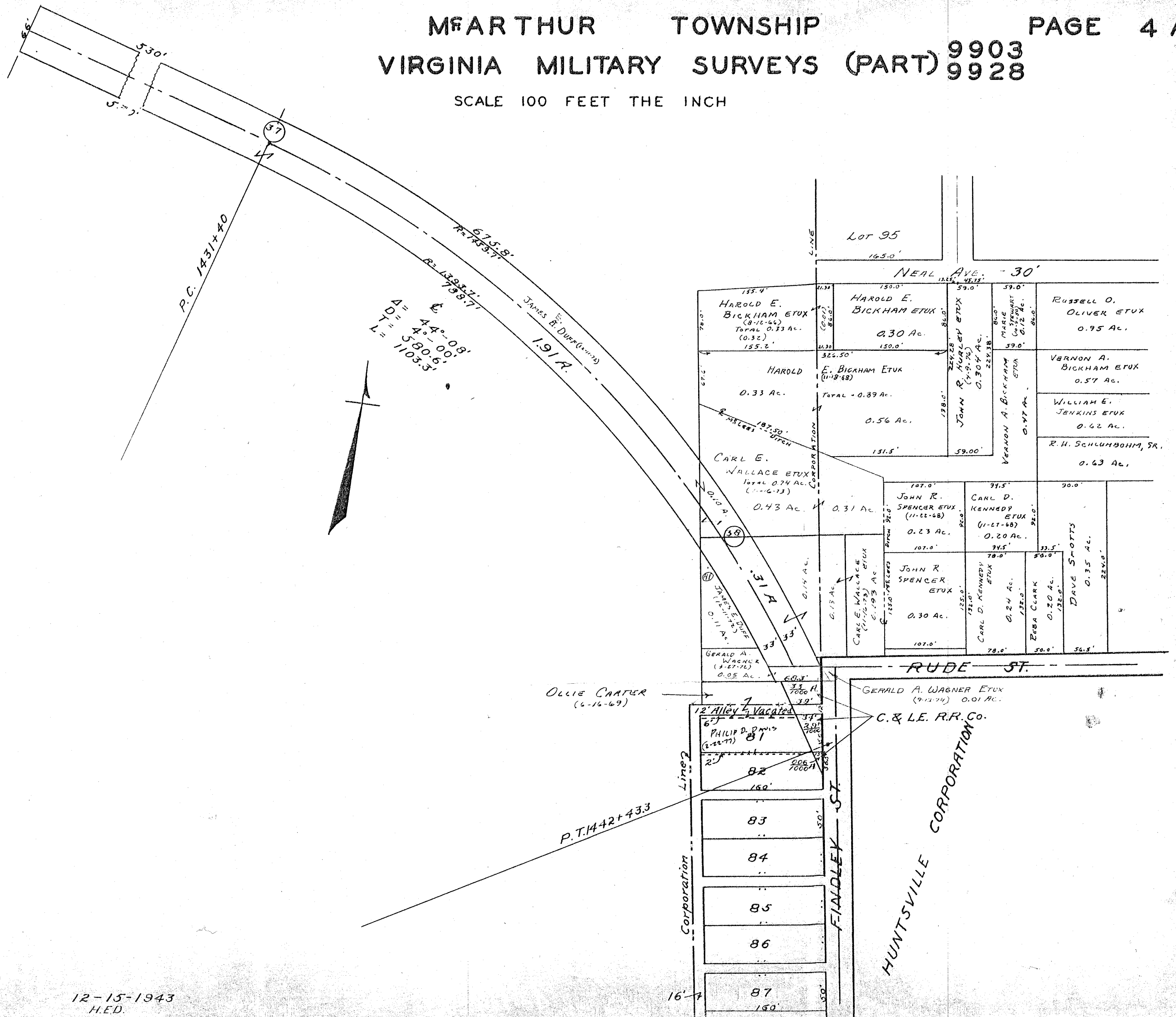
McARTHUR TOWNSHIP

VIRGINIA MILITARY SURVEY 9903  
9928

SCALE 10 CHAINS TO THE INCH



SCALE 100 FEET THE INCH



$\Delta = 44^{\circ}-08'$   
 $D = 4^{\circ}-00'$   
 $T = 580.6'$   
 $L = 1103.3'$

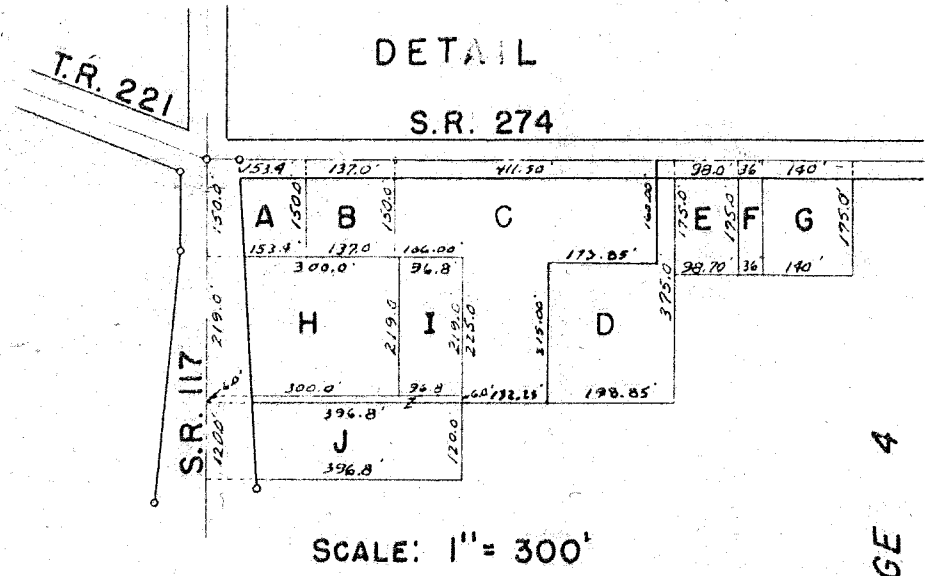
SURVEY OR SECTION	SUB. NO.	NO. ACRES	GRANTOR	GRANTEE	ACRES TRANS'FRD	TRANS.	DATE OF TRANSFER	DEED		LOT NO.	SIZE		REMARKS
								VOL.	PAGE		FRONT	DEPTH	
9904		17.19	HAZEL SMITH (Dec'd)	FOREST NORVIEL ETAL	17.19	✓	2-15-77	369	520				
9904		0.57			0.57	✓	3-28-77						
9904		17.19	FOREST NORVIEL ETAL	ROLAND M. SWONGUER ETUX	17.19	✓	4-15-77	369	813-815				
9904		0.57			0.57	✓							
9904		10.68	THOMAS HAYES, JR. ETUX	CHRISTOPHER GENE WINDOL ETUX	0.26	✓	5-19-77	370	426-427				New Survey
9904		96.48	ROBERT WALLACE ETUX	ESTATE OF DAVID L. KINSTLE ETAL	96.48	✓	5-27-77	370	553-555				
9904		96.48	RUTH B. BAILEY	" " " " " "	"	✓	"	370	556-558				
9904		96.48	ROBERT K. MILLER, JR.	" " " " " "	"	✓	"	370	559-561				
9904		96.48	ESTATE OF DAVID L. KINSTLE	ELLSWORTH P. KOHLI, SR. ETUX	"	✓	"	370	562-565				
9904		96.48	DIANNE KINSTLE KANTON	" " " " " "	"	✓	"	370	566-569				
9904		9.72	ROBERT E. CUMMINS	ROGER FERRIS SHANER ETUX	9.72	✓	10-19-77	373	330-332				
9904		9.72	ROGER FERRIS SHANER ETUX	RICHIE S. SHANER ETUX	9.72	✓	10-24-77	373	431-433				
9904		2.00	VELMA A. LYON DAVIS ETAL	HOWARD A. TRAUH II.	2.00	✓	11-8-77	373	684-685				
9904		2.00	HOWARD A. TRAUH II, MARRIED	VELMA A. LYON DAVIS	2.00	✓	11-8-77	373	686-687				
9904		0.56	ETHEL HANSON	GERALD L. HEATON ETUX	0.56	✓	12-9-77	374	176-178				
9904		0.48	DAVID DOSS ETUX	JAMES MURPHY ETUX	0.48	✓	12-19-77	374	271				
9904		44.00	ROBERT CUMMINS	URBAN ALBERS ETAL	44.00	✓	12-29-77	374	378-379				
9904		0.81	Robert H. Henry etux	Louis E. Vodopivec, III etux	0.81	✓	1-9-78	374	492-493				
9904		1.00			1.00	✓							
9904		4.25	Maudie B. Underwood	Douglas K. Titus etux	4.25	✓	7-18-78	377	629-630				
9904		2.5.01	BILL B. POWERS ETUX	<del>ROLAND</del> ROLAND M. SWONGUER ETUX	2.1.435	✓	7-19-78	377	645-649				NEW SURVEY
9904		2.1.435	ROLAND N. SWONGUER ETUX	STEPHEN E. SPRINKLE	2.257	✓	8-3-78	378	661/67				NEW SURVEY
9904		3.575	BILLY B. <del>POWERS</del> ETAL	KERRI CARTER	3.575	✓	8-16-78	378	541/543				
9904		3.575	KERRI CARTER	BILL POWERS	2.455	✓	8-16-78	378	544/546				NEW SURVEY
9904		1.12	" "	ELSIE M. POWERS	1.12	✓	8-16-78	378	547/549				NEW SURVEY
9904		2.455	BILL B. POWERS	MICHAEL G. MARTZ ETUX	0.09	✓	8-21-78	378	580/551				NEW SURVEY
9904		2.365	" "	RONALD L. MARTZ ETUX	0.10	✓	8-21-78	378	552/553				" "
9904		0.56	GERALD L. HEATON ETUX	JAMIE L. STALEY	0.56	✓	10-18-78	379	747				
9904		0.56	JAMIE L. STALEY	IRENE R. HEATON	0.56	✓	10-18-78	379	748				
9904		2.265	BILL B. POWERS	PAUL CRAIG ETUX	2.27	✓	7-13-79	383	904/905				NEW SURVEY
9904		0.48	JAMES MURPHY ETUX	BARTON WAYNE GREEN ETUX	0.48	✓	3-21-80	387	270				
9904		96.48	ELLSWORTH P. KOHLI, SR. ETUX	RONALD E. KOHLI ETUX	96.48	✓	5-12-80	387	832/834				
9904		25.00	IRMA D. SMITH DEC'D	RONALD E. KOHLI ETUX	23.00	✓	5-12-80	387	835/838				
9904		9.33	NATHAN J. MOORE DEC'D	VERA F. MOORE	9.33	✓	7-16-80	388	484				
9904		4.25	DOUGLAS K. TITUS ETUX	BECKY OGLESBERG	4.25	✓	7-17-80	388	485-486				
9904		4.25	BECKY OGLESBERG	DOUGLAS K. TITUS ETAL	4.25	✓	7-17-80	388	487-488				
9904		1.12	ELSIE M. POWERS	MICHAEL G. MARTZ ETUX	1.12	✓	4-15-81	391	770/771				
9904		4.178	WALTER W. REINKE ETUX	L. DOUGLAS STALEY ETUX	7.505	✓	6-25-81	392	772/773				NEW SURVEY
9904		0.81	Louis E. Vodopivec, III etux	THOMAS O. KOSTELECKY ETUX	0.81	✓	9-15-81	393	804/805				
9904		1.00			1.00	✓							
9904		11.07	CHARLES E. SNAPP ETUX	JAMES E. SNAPP ETUX	1.661	✓	11-1-82	397	969/970				NEW SURVEY
9904		44.00	ROBERT A. DICKE (Dec'd) 1/3 Int.	DOROTHY L. DICKE	44.00	✓	11-24-82	398	195/196				
9904		2.00	Church of Christ Huntsville	CHARLES D. JOHNS SR. ETUX	2.00	✓	1-14-83	398	79/755				
9904		1.762	IRMA D. SMITH DEC'D	JEFFREY D. COOPER ETUX	1.762	✓	2-2-83	398	927-929				049-00-00-023
9904		0.72 + 2.00 + 29.00	CLIFFORD E. CANABELL ETUX	DONALD J. STALEY ETUX	0.72 + 2.00 + 29.00	✓	4-19-83	399	772/775				
9904		4.92	Annexation To Huntsville	Ordinance 465	1.36	✓	10-7-83	402	1/19				
9904		0.81	Thomas O. Kostelecky etux	Merchants & Mechanics Fed. Savings	0.81	✓	10-19-83	402	159/160				
9904		1.00			1.00	✓							
9904		23.00	Susan A. Kohli	Ronald E. Kohli	23.00	✓	12-16-83	402	811-				
9904		96.48	Merchants & Mechanics Fed. Sav. R. Ronald Kratzenberg	ETUX	96.48	✓	1-6-84	402	815-98A				
9904		0.81			0.81	✓							
9904		1.00			1.00	✓							

# McARTHUR TOWNSHIP

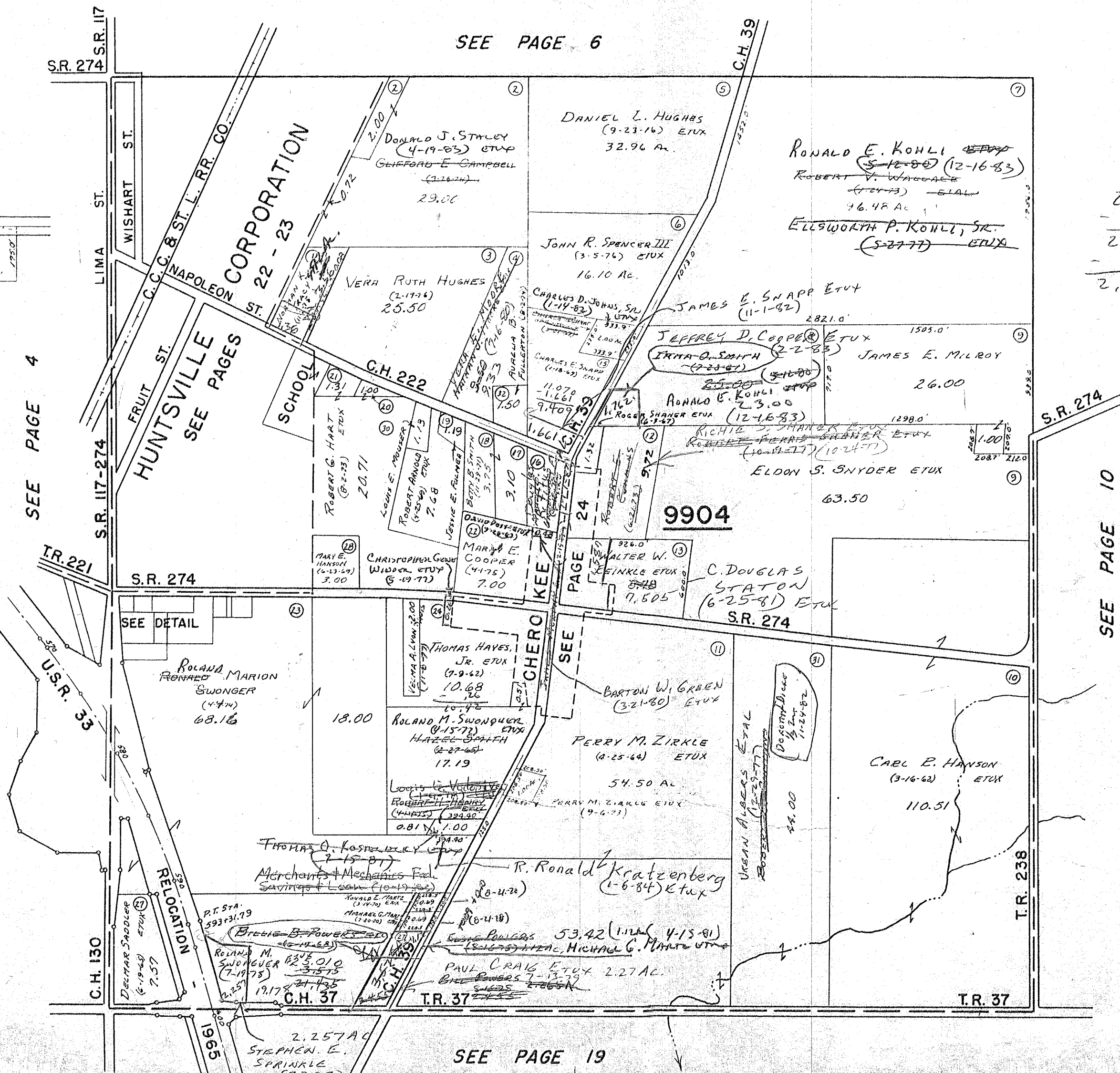
V.M.S. 9904

SCALE: 1" = 10 CHAINS = 660'

SEE PAGE 6



TRACT	NAME	DATE
A-0.47	GERALDINE E. TRACEY	(3-22-47)
B-0.47	EDNA L. SWARTZ	(3-28-75)
C-2.14	BALLARD J. CARR ETUX	(4-12-76)
D-1.07	ANTHONY A. DeLAUNDER ETUX	(8-30-39)
E-0.39	ROLAND MARION SWONGUER	(4-4-74)
F-0.15	PART OF G.B. McAL TRACT	(1-18-68)
G-0.56	GERALDINE HEATON ETUX	(12-3-47)
H-1.51	ETHEL HANSON	(10-18-195)
I-0.49	RICHARD C. STEINMETZ ETUX	(9-19-69)
J-1.09	RICHARD CHARLES STEINMETZ ETUX	(11-4-74)

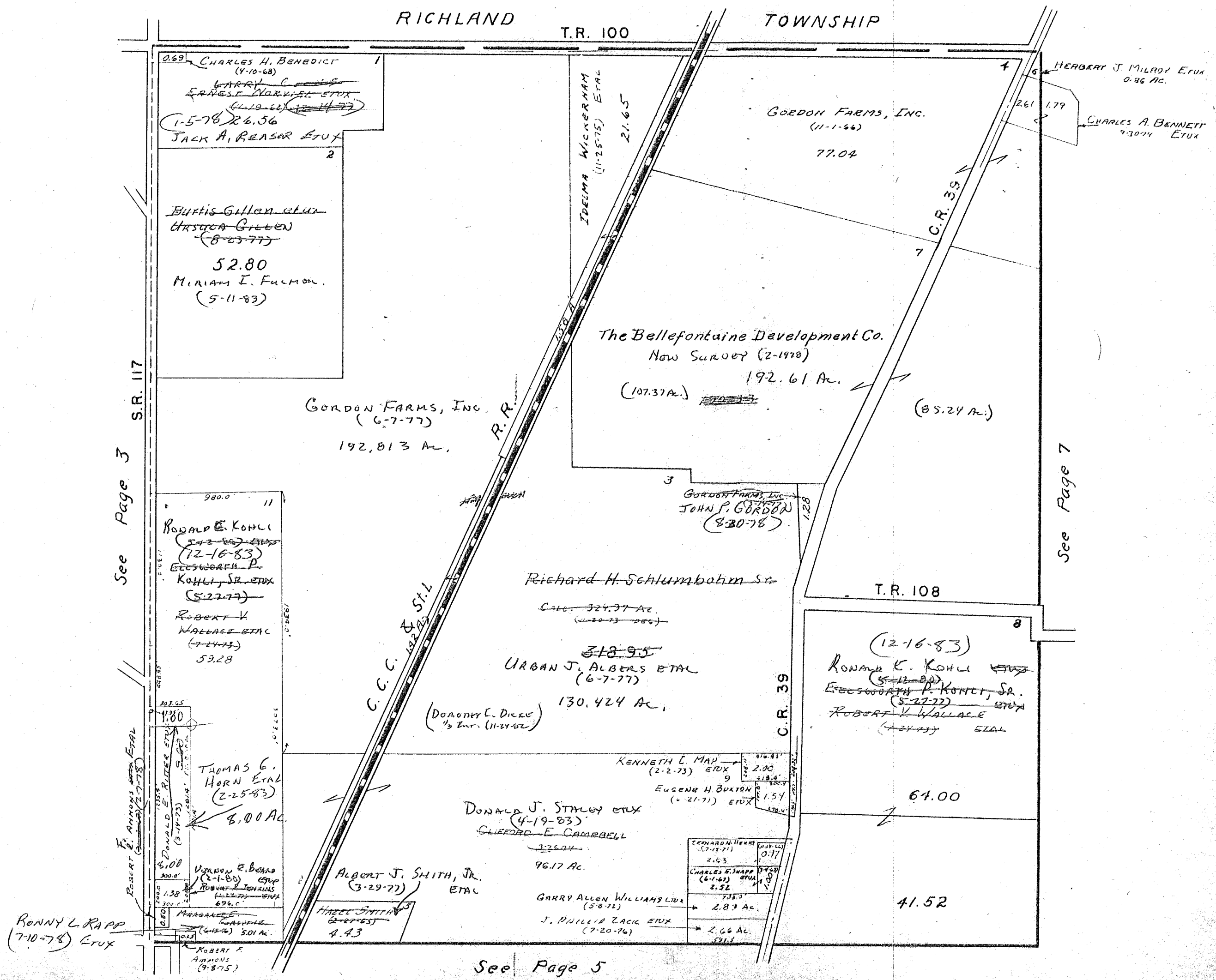


2.455  
- 09  
2.365  
- 10  
2.265

DRAWN: MARCH 18, 1966  
DANIEL E. GILBERT

SURVEY OR SECTION	SUB. NO.	NO. ACRES	GRANTOR	GRANTEE	ACRES TRANS'FRD	TRANS.	DATE OF TRANSFER	DEED		LOT NO.	SIZE		REMARKS
								VOL.	PAGE		FRONT	DEPTH	
9929		4.43	Hazel Smith (De'd)	FOREST NORVIEL ETAL	4.43	✓	2-15-77 <del>3-28-77</del>	369	520				
9929		4.43	FOREST NORVIEL ETAL	ALBERT J. SMITH, JR. ETAL	4.43	✓	3-28-77	369	559				
9929		41.324+64.00 +59.28	ROBERT WALLACE ETUX	ESTATE OF DAVID L. KINSTLE ETAL	41.324+64.00 +59.28	✓	5-27-77	370	553- 555				
9929		"	RUTH B. BAILEY	" " " "	"	✓	"	370	556- 558				
9929		"	ROBERT K. MILLER, JR.	" " " "	"	✓	"	370	558- 561				
9929		"	ESTATE OF DAVID L. KINSTLE	ELLSWORTH P. KOHLI, SR. ETUX	"	✓	"	370	562- 565				
9929		"	DIANNE KINSTLE KANTER	" " " "	"	✓	"	370	566- 569				
9929		324.37	RICHARD H. SCHLUMBOHM (De'd)	GORDON FARMS, INC.	324.37	✓	6-7-77	370	758- 761				
9929		324.37	GORDON FARMS, INC.	RONALD EGBERT	130.424	✓	6-7-77	370	762- 764				New Survey
9929		130.424	RONALD EGBERT	URBAN J. ALBERS ETAL	130.424	✓	6-7-77	370	765- 767				
9929		52.80	BURTIS GILLEN (De'd)	URSULA GILLEN	52.80	✓	8-27-77	372	223- 226				
9929		26.56	ERNEST NORVIEL ETUX	LARRY COONS	26.56	✓	12-14-77	374	226- 227				
9929		26.56	LARRY COONS	JACK A. REASOR ETUX	26.56	✓	1-5-78	374	471- 472				
9929		0.50	ROBERT C. AMMONS ETUX	ROBERT F. AMMONS ETAL	0.50	✓	2-7-78	374	721- 722				
9929		5.01	MARGARET E. FORSYTHE	RONNY L. RAPP ETUX	5.01	✓	7-10-78	377	131/ 130				
9929		1.28	GORDON FARMS INC.	JOHN P. GORDON	1.28	✓	8-30-78	378	745/ 747				
9929		1.38	ROBERT P. JENKINS ETUX	VERNON E. BEARD ETUX	1.38	✓	2-1-80	386	155/ 150				
9929		59.28+64.00 +41.52	ELLSWORTH P. KOHLI, SR. ETUX	RONALD E. KOHLI ETUX	59.28+64.00 +41.52	✓	5-12-80	387	832/ 834				
9929		130.424	ROBERT A. DICKE (De'd) 1/3 Int.	DOROTHY T. DICKE	130.424	✓	11-24-81	398	197/ 198				
9929		9.00	DONALD E. RITTON ETUX	THOMAS G. HOAN ETAL	8.00	✓	3-25-83	399	532				New Survey
9929		96.17	CLIFFORD E. CAMPBELL ETUX	DONALD J. STALEY ETUX	96.17	✓	4-19-83	399	774/ 775				
9929		52.80	URSULA GILLEN (De'd)	MIRIAM I. FULMER	52.80	✓	5-11-83	400	62/ 63				
9929		59.28 41.52 24.00	Susan A. Kohli	Ronald E. Kohli	Same	✓	12-16-83	402	811- 815				

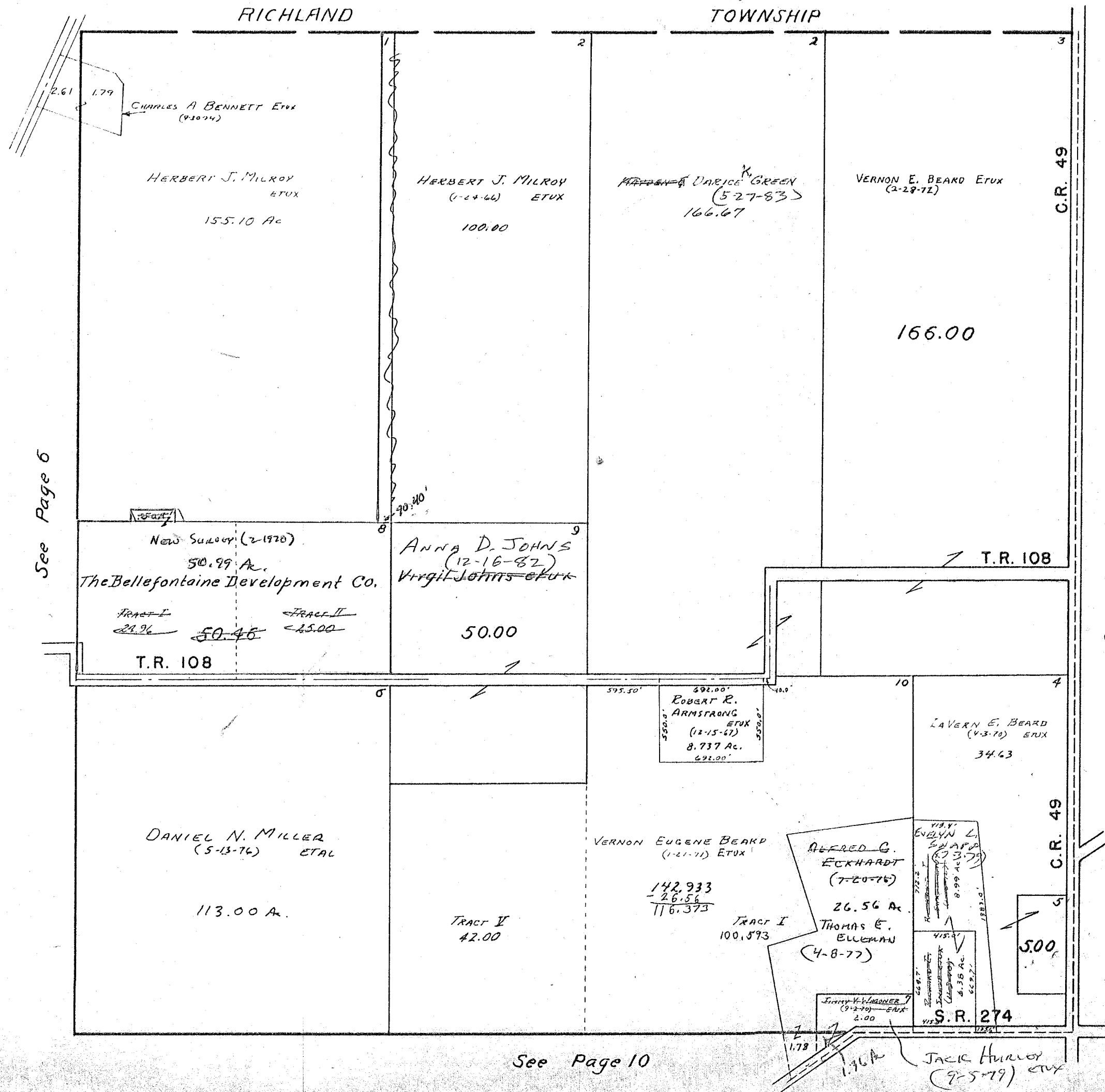
McARTHUR TOWNSHIP  
 VIRGINIA MILITARY SURVEY 9929  
 SCALE 10 CHAINS TO THE INCH



SURVEY OR SECTION	SUB. NO.	NO. ACRES	GRANTOR	GRANTEE	ACRES TRANS'FRD	TRANS.	DATE OF TRANSFER	DEED		LOT NO.	SIZE		REMARKS
								VOL.	PAGE		FRONT	DEPTH	
9930		26.56	ALFRED C. ECKHARDT ETUX	THOMAS E. ELLEMAN	26.56	✓	4-8-77	369	704-705				
9930		6.38 8.97	RICHARD L. SNAPP	EVELYN L. SNAPP	6.38 8.97	✓	7-3-79	383	782/784				
9930		2.00	JIMMY U. WAGONER ETUX	JACK HURLEY ETUX	2.00	✓	9-5-79	384	787/790				
9930		50.00	VIRGIL D. JOHNS DEC'D	ANNA D. JOHNS	50.00	✓	12-16-82	398	390/391				
9930		166.67	HAYDEN GREEN DEC'D	DARICE K. GREEN	166.67	✓	5-27-83	400	367/364			UND. 1/2 INT.	

VIRGINIA MILITARY SURVEY 9930

SCALE 10 CHAINS TO THE INCH

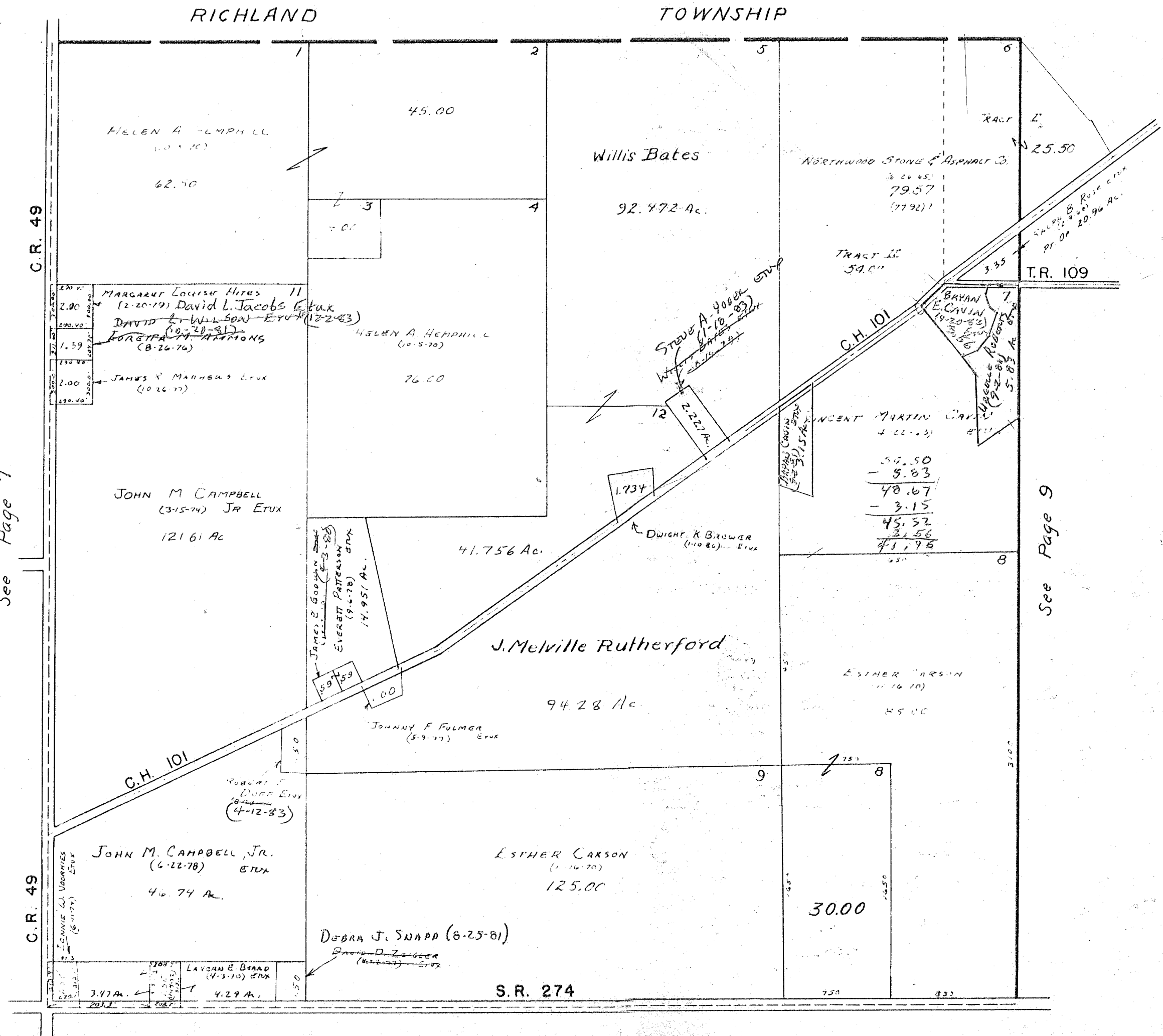




SURVEY OR SECTION	SUB. NO.	NO. ACRES	GRANTOR	GRANTEE	ACRES TRANS'FRD	TRANS.	DATE OF TRANSFER	DEED		LOT NO.	SIZE		REMARKS
								VOL.	PAGE		FRONT	DEPTH	
9931		0.59	KATHRYN M.C. FADDEN	CHARLES J. RAGLAND ETUX	0.58 + 0.59	✓	4-12-77	369	772-774				
9931		0.59	J. MELVILLE RUTHERFORD ETUX	JOHNNY F. FULMER ETUX	1.00	✓	5-9-77	370	247-248				NEW SURVEY
9931		57.50	LAVERN E. BEARD ETUX	ROBERT F. DUFF ETUX	1.50	✓	8-23-77	372	220-221				NEW SURVEY
9931		56.00	LAVERN E. BEARD ETUX	DAVID D. ZEIGLER ETUX	1.50	✓	8-24-77	372	235-236				NEW SURVEY
9931		2.00	JAMES A. MATTHEWS ETUX	JAMES R. MATTHEWS ETUX	2.00	✓	10-26-77	373	457-458				
9931		54.50	LAVERN E. BEARD ETUX	JOHN M. CAMPBELL, JR. ETUX	46.74	✓	6-22-78	377	134-136				NEW SURVEY
9931		0.59	CHARLE J. RAGLAND ETAL	JAMES E. GODWIN ETUX	0.59	✓	6-27-78	377	210-212				
9931		58.82	WILLIS P. BATES ETUX	EVERETT PATTERSON ETUX	14.951	✓	9-6-78	378	842-843				NEW SURVEY
9931			WILLIS BATES ETUX	GERALD C. LEVAN ETUX	2.227	✓	9-19-78	379	176-177				NEW SURVEY
9931		2.00	CHARLES E. ARCHER ETUX	MARGARET LOUISE HITES	2.00	✓	2-20-79	381	621-622				
9931		2.227	GERALD C. LEVAN ETUX	WILLIS BATES ETUX	2.227	✓	8-14-79	384	476-477				
9931		0.59+0.59	JAMES E. GODWIN ETUX	FLORENCE POLK	0.59+0.59	✓	11-2-79	385	775-777				
9931		0.59+0.59	FLORENCE POLK	JAMES E. GODWIN ETUX	0.59+0.59	✓	11-2-79	385	778-779				
9931		43.49	WILLIS BATES ETUX	DWIGHT K. BREWER ETUX	1.734	✓	1-10-80	386	526-527				NEW SURVEY
9931		0.59	JAMES E. GODWIN ETAL	BECKY L. OGLESBEE	0.59	✓	4-3-80	387	409-411				
9931		0.59	BECK L. OGLESBEE	JAMES E. GODWIN	0.59	✓	4-3-80	387	412-414				
9931		1.50	DAVID D. ZEIGLER ETAL	TERESA D. SHIELDS	1.50	✓	8-25-81	393	393-394				
9931		1.50	TERESSA D. SHIELDS	DEBRA J. SNAPP	1.50	✓	8-25-81	393	395-396				
9931		54.50	VINCENT MARTIN CAVIN ETUX	URGELLE ROBERTS ETUX	5.83	✓	9-2-81	393	407-408				NEW SURVEY
9931		48.67	VINCENT MARTIN CAVIN ETUX	BRYAN CAVIN ETUX	3.15	✓	9-2-81	393	405-406				NEW SURVEY
9931		1.39	LORETTA M. AMMONS	DAVID L. WILSON ETUX	1.39	✓	10-20-81	394	87-88				
9931		45.52	VINCENT MARTIN CAVIN ETUX	BRYAN E. CAVIN ETUX	3.56	✓	9-20-81	397	526-528				NEW SURVEY
9931		2.227	WILLIS P. BATES ETUX	STEVE A. YODER ETUX	2.227	✓	1-18-83	398	770-771				
9931		1.50	ROBERT F. DUFF ETUX	CHARLES A. BENNETT, TRUSTEE	1.50	✓	4-12-83	399	723-724				
9931		1.50	CHARLES A. BENNETT, TRUSTEE	ROBERT F. DUFF ETUX	1.50	✓	4-12-83	399	725-726				
9931		1.39	DAVID L. WILSON ETUX	DAVID L. JACOBS ETUX	1.39	✓	12-2-83	402	676-677				

McARTHUR TOWNSHIP  
 VIRGINIA MILITARY SURVEY 9931

SCALE 10 CHAINS TO THE INCH



See Page 7

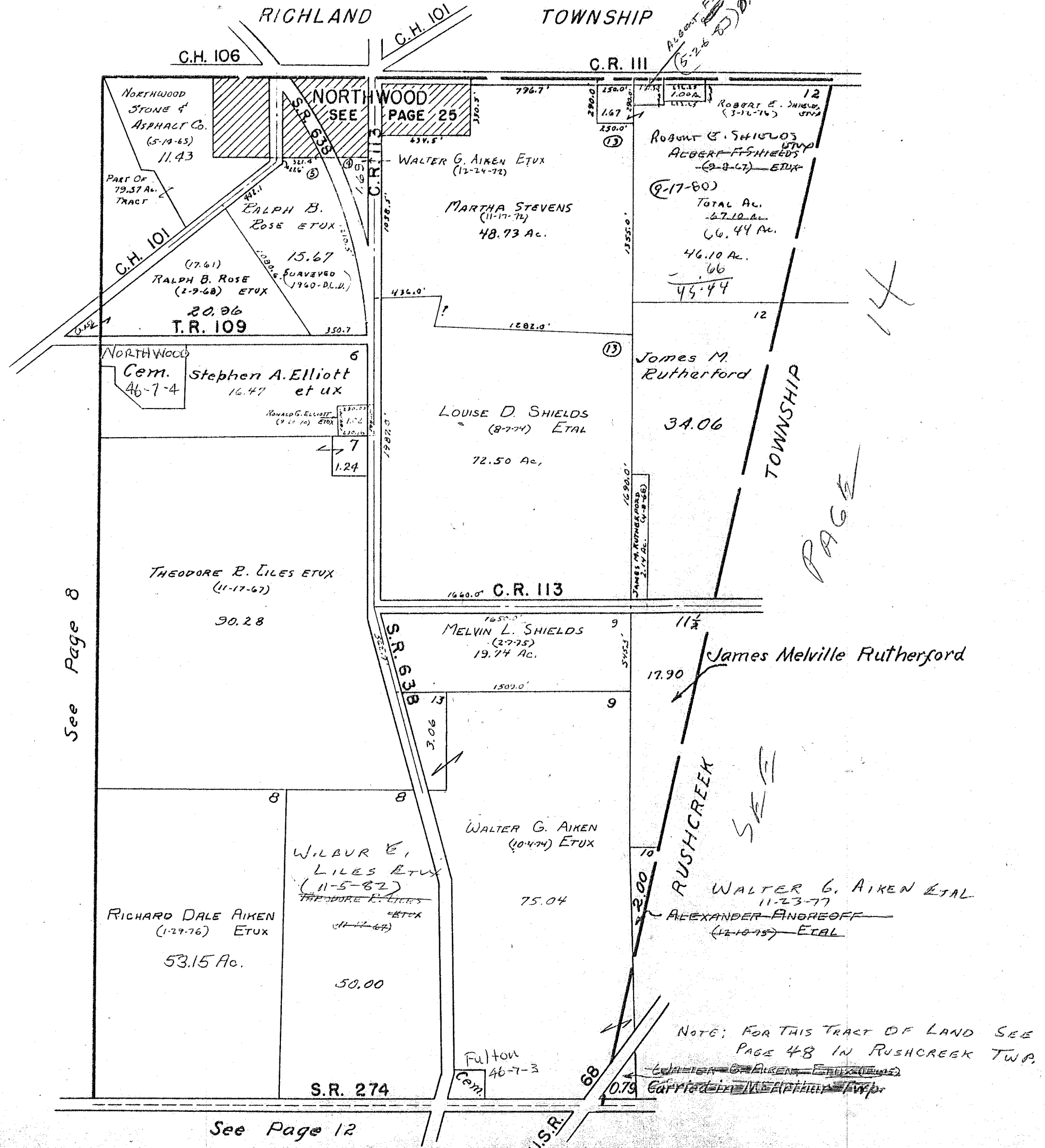
See Page 9

See Page 11

SURVEY OR SECTION	SUB. NO.	NO. ACRES	GRANTOR	GRANTEE	ACRES TRANS'FRD	TRANS.	DATE OF TRANSFER	DEED		LOT NO.	SIZE		REMARKS
								VOL.	PAGE		FRONT	DEPTH	
9932		2.00	ALEXANDER ANDREOFF ETAL	WALTER C. AIKEN ETAL	2.00	✓	11-23-77	373	967-208				NEW SURVEY
9932		46.70	ALBERT F. SHIELDS ETUX	ROBERT E. SHIELDS ETUX	1.67 45.44	✓	9-17-80	389	293/295				NEW SURVEY - 0.66 AC.
9932		50.00	THEODORE R. LILES ETUX	WILBUR E. LILES ETUX	50.00	✓	11-5-82	398	27				
9932		0.66	ALBERT F. SHIELDS ETUX	ALBERT F. SHIELDS ETUX	0.66	✓	5-26-83	400	348/349				

McARTHUR TOWNSHIP  
VIRGINIA MILITARY SURVEY 9932

SCALE 10 CHAINS TO THE INCH



See Page 8

See Page 12

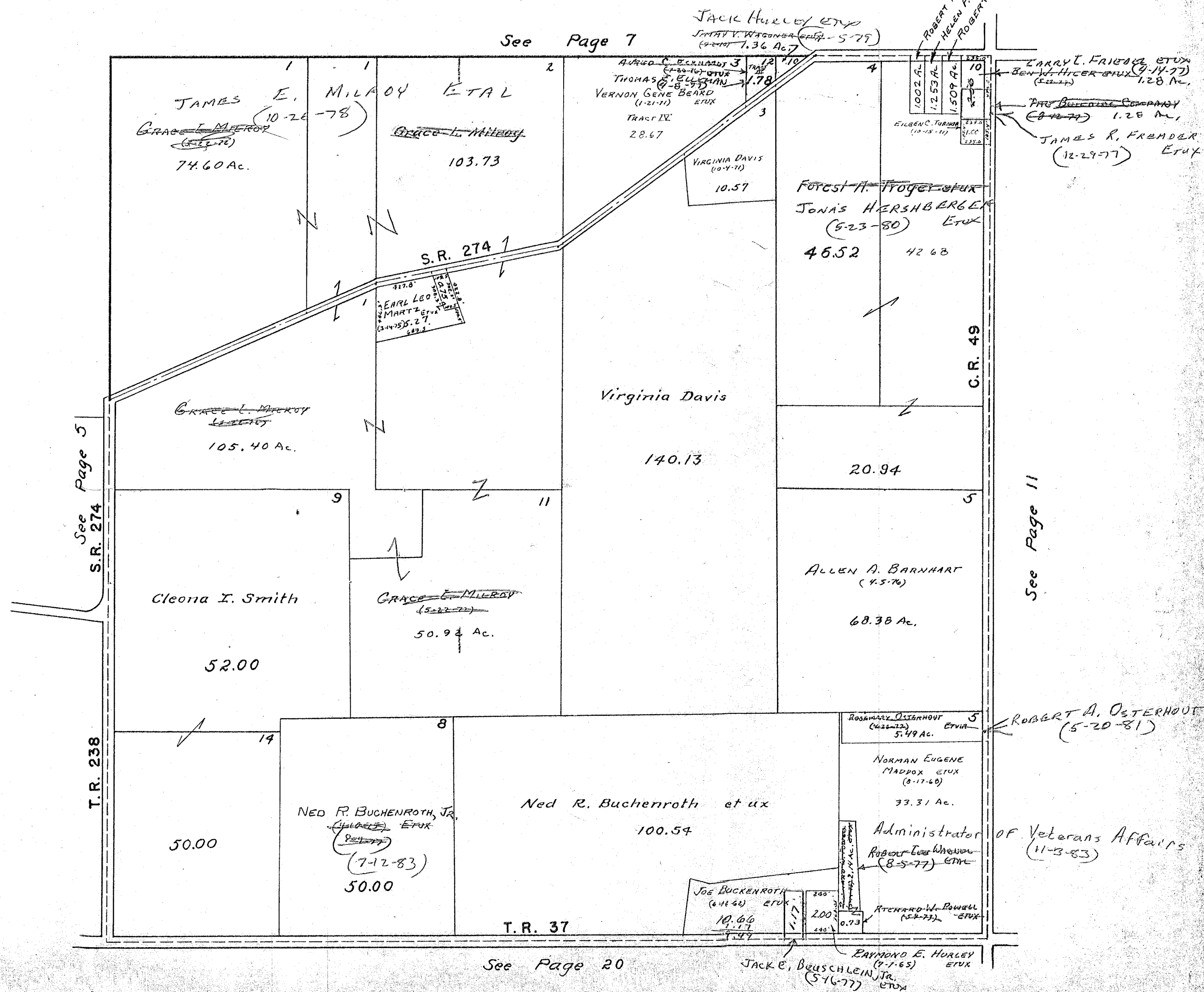
PAGE 14

NOTE: FOR THIS TRACT OF LAND SEE PAGE 48 IN RUSHCREEK TWP.

SURVEY OR SECTION	SUB. NO.	NO. ACRES	GRANTOR	GRANTEE	ACRES TRANS'FRD	TRANS.	DATE OF TRANSFER	DEED		LOT NO.	SIZE		REMARKS
								VOL.	PAGE		FRONT	DEPTH	
9905		1.78	ALFRED C. ECKHARDT ETUX	THOMAS E. ELLEMAN	1.78	✓	4-8-77	369	709-705				
9905		2.56	BON W. HILLEN ETUX	LARRY L. FRIEDEL ETUX	2.56	✓	4-14-77	369	807-808				
9905		10.66	JOE BUCHENROTH ETUX	JACK E. BEUSCHLEIN, JR. ETUX	1.17	✓	5-16-77	370	374				New Survey
9905		2.14 0.73	RICHARD W. POWELL ETUX	ROBERT LEE WAGNER ETUX	2.14 0.73	✓	8-5-77	371	933-934				
9905		2.56	LARRY L. FRIEDEL ETUX	THE BUILDING COMPANY	1.28	✓	8-12-77	372	68-69				New Survey
9905		50.00	NED R. BUCHENROTH SR. ETUX	NED R. BUCHENROTH JR. ETUX	50.00	✓	9-9-77	372	538				
9905		1.28	THE BUILDING Co.	JAMES R. FRENDR ETUX	1.28	✓	12-29-77	374	373-374				
9905		74.60 105.10 50.92	GRACE L. MILROY DEU'D	JAMES E. MILROY ETAL	SAME	✓	10-26-78	380	1/3				
9905		1.36	JIMMY V. WAGONER ETUX	JACK HURLEY ETUX	1.36	✓	9-5-79	384	787/790				
9905		46.52 42.68 20.94	FOREST A. TROYER ETUX	JONAS HERSHBERGER ETUX	46.52 42.68 20.94	✓	5-23-80	387	921/925				
9905		5.49	ROSEMARY OSTERHOUT	ROBERT A. OSTERHOUT	5.49	✓	5-26-81	392	196/199				
9905		50.00	NED R. BUCHENROTH, JR. ETAL	MARILYN SCOTT	50.00	✓	7-12-83	400	915/917				
9905		50.00	MARILYN SCOTT	NED R. BUCHENROTH, JR.	50.00	✓	7-12-83	400	918/920				
9905		2.14 0.73	Robert Lee Wagner etux	Administrator of Veterans Affairs	2.14 0.73	✓	11-3-83	402	312/313				

McARTHUR TOWNSHIP  
VIRGINIA MILITARY SURVEY 9905

SCALE 10 CHAINS TO THE INCH

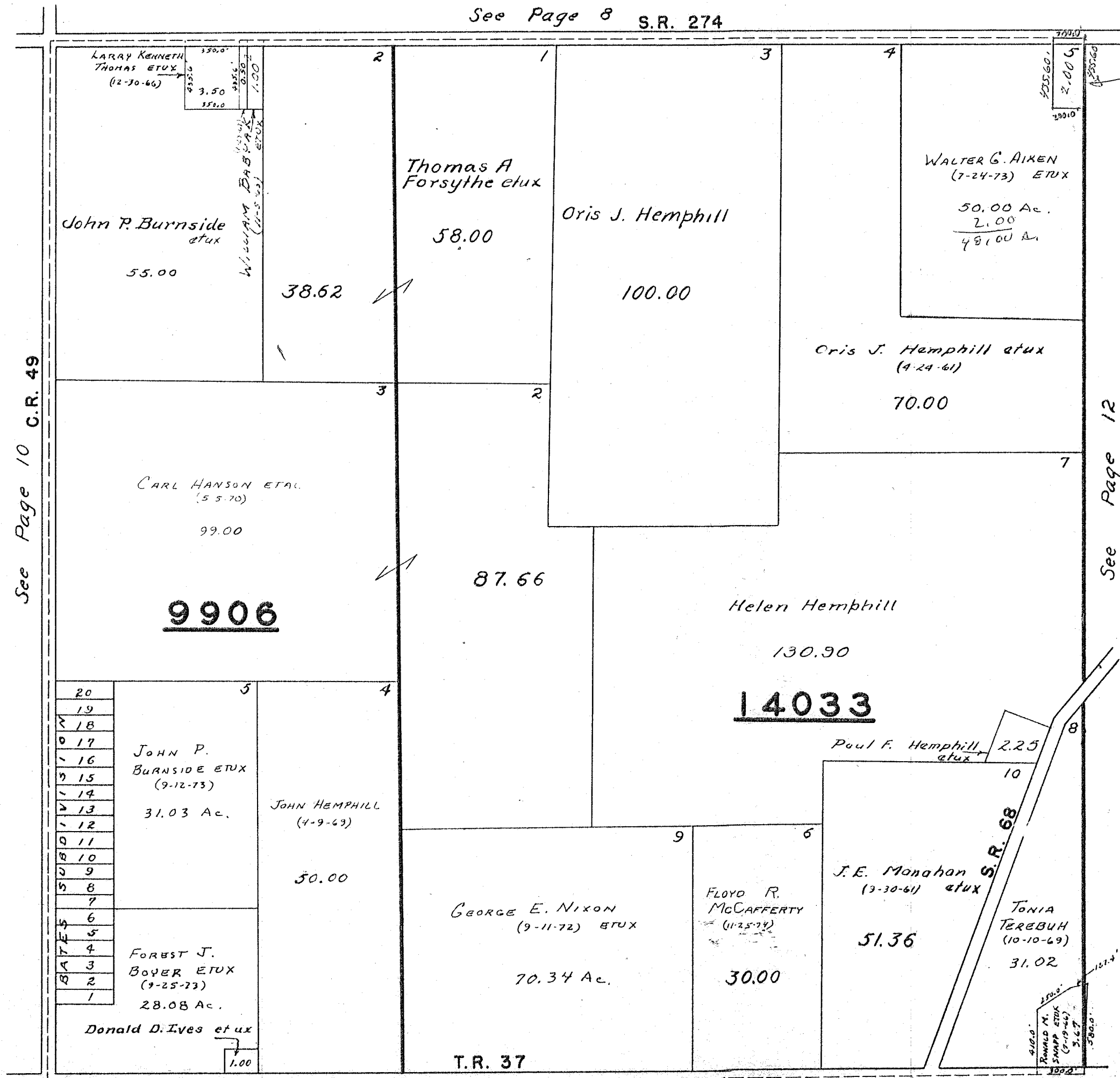


SURVEY OR SECTION	SUB. NO.	NO. ACRES	GRANTOR	GRANTEE	ACRES TRANS'FRD	TRANS.	DATE OF TRANSFER	DEED		LOT NO.	SIZE		REMARKS
								VOL.	PAGE		FRONT	DEPTH	
14033		50.00	WALTER G. AIKENS ETUX	JIMMY V. WAGONER ETUX	2.00	✓	9-19-79	385	10/11		200.0	435.60	New Survey

VIRGINIA MILITARY SURVEYS 9906 14033

SCALE 10 CHAINS TO THE INCH

See Page 8 S.R. 274



See Page 10 C.R. 49

See Page 12

See Page 21



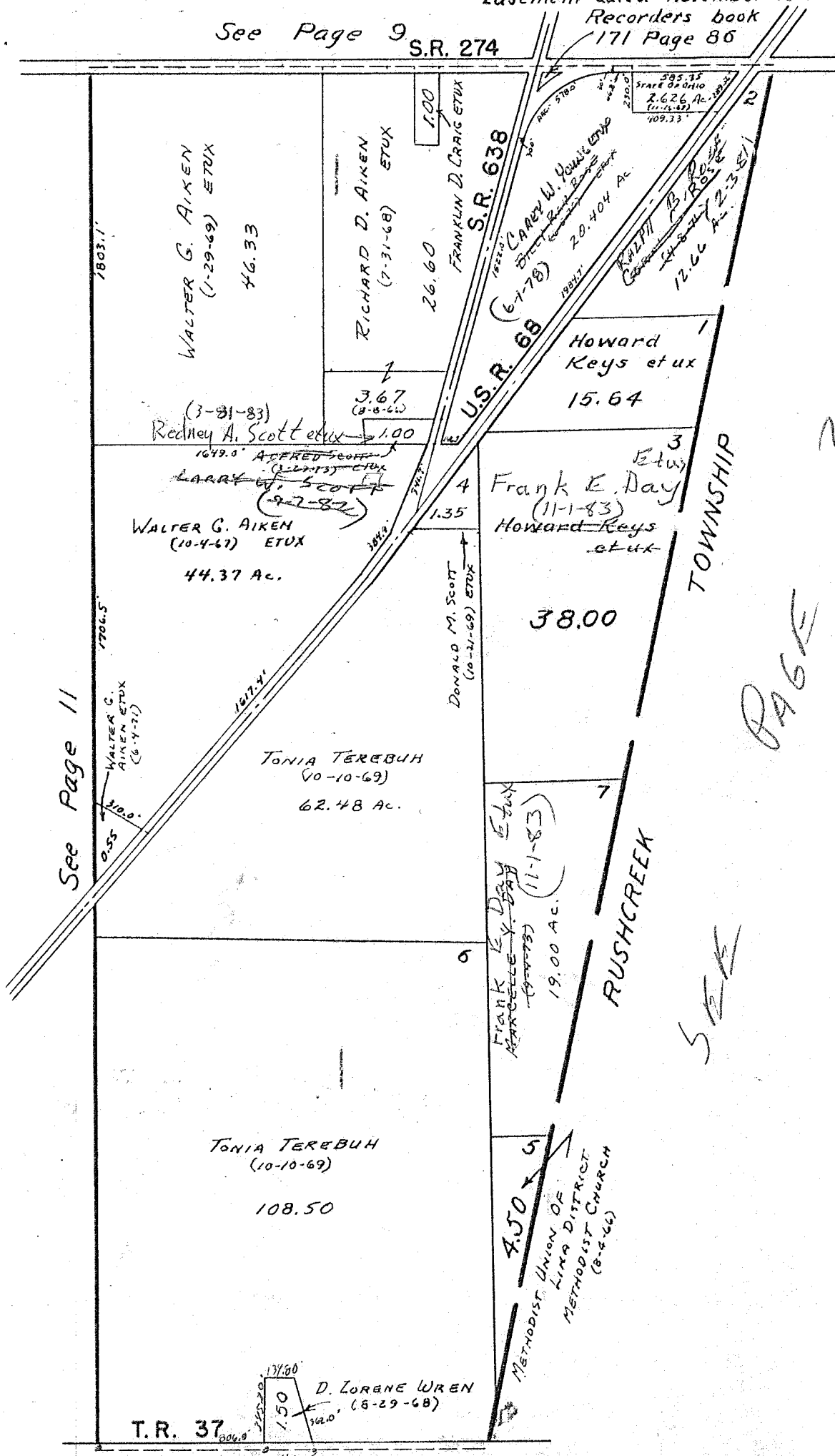
SURVEY OR SECTION	SUB. NO.	NO. ACRES	GRANTOR	GRANTEE	ACRES TRANS'FRD	TRANS.	DATE OF TRANSFER	DEED		LOT NO.	SIZE		REMARKS
								VOL.	PAGE		FRONT	DEPTH	
<del>20404</del>		20.404	BILLY RAY ROSE ETUX	CAREY W. YOUNG ETUX	20.404	✓	6-1-78	376	526				
9907		12.66	CORAL G. ROSE DEC'D	RALPH B. ROSE ETAL	12.66	✓	2-3-81	391	41/42				
9907		1.00	ALFRED SCOTT ETUX	LARRY WAYNE SCOTT	1.00	✓	9-7-82	397	392				
		1.00	Larry Wayne Scott etux	Rodney A. Scott etux	1.00	✓	3-31-83	399	591				
9907		19.00	Marcelle Y. Day	Frank E. Day ETUX	19.00	✓	11-1-83	402	333/336				

VIRGINIA MILITARY SURVEY 9907

SCALE 10 CHAINS TO THE INCH

Note: Cecil M. Connor 0.74 A.  
To; State of Ohio; By Perpetual  
Easement dated November-13-1941  
Recorders book  
171 Page 86

See Page 9 S.R. 274

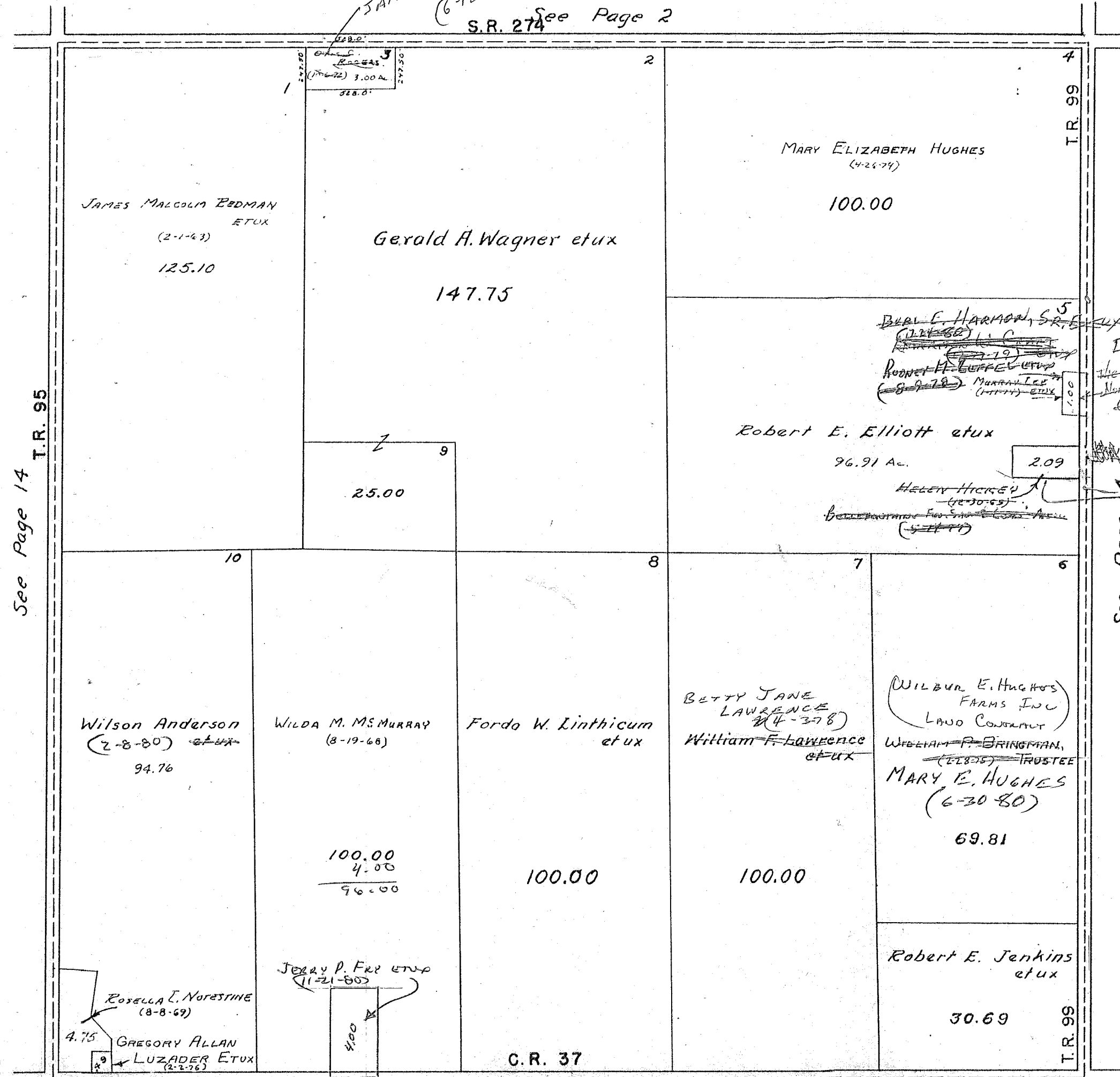


SURVEY OR SECTION	SUB. NO.	NO. ACRES	GRANTOR	GRANTEE	ACRES TRANS'FRD	TRANS.	DATE OF TRANSFER	DEED		LOT NO.	SIZE		REMARKS
								VOL.	PAGE		FRONT	DEPTH	
9902		100.00	WILLIAM F. LAWRENCE, DECD	BETTY JANE LAWRENCE	100.00	✓	4-3-78	375	477/478				
9902		1.00	MURRAY LEE ETUX	RODNEY M. LEFFEL ETUX	1.00	✓	8-9-78	378	205/206				
9902		2.09	HELEN HICKEY	BULL. FED. SAV. & LOAN ASSOC.	2.09	✓	5-14-79	382	955/958				
9902		2.09	BELLEFONTAINE FEDERAL SAVINGS AND LOAN ASS.	HELEN HICKEY	2.09	✓	7-5-79	383	741/742				
9902		2.09	HELEN HICKEY	BETTY J. RETTIG	2.09	✓	7-5-79	383	293				
9902		1.00	RODNEY M. LEFFEL ETUX	HARRISON W. CRAFT ETUX	1.00	✓	9-21-79	385	49/50				
9902		94.76	WILSON ANDERSON ETUX	JOHN WATKINS	94.76	✓	2-8-80	387	260/263				
9902		94.76	JOHN WATKINS	WILSON ANDERSON	94.76	✓	2-8-80	387	264/267				
9902		69.81	WILLIAM P. BRINGMAN	MARY E. HUGHES	69.81	✓	6-30-80	388	317/319				
9902		1.00	HARRISON W. CRAFT ETUX	BURL E. HARMON, SR. ETUX	1.00	✓	7-24-80	388	382/383				
9902		100.00	WILDA M. McMURRAY ETUX	JERRY P. FRY ETUX	41.00	✓	11-21-80	390	258/259				New Survey
9902		3.00	OTIS C. ROGERS	JAMES M. REDMAN ETUX	3.00	✓	6-12-81	392	402/404				
9902		2.09	BETTY J. RETTIG	PAUL R. MILLER ETUX	2.09	✓	8-17-82	397	60/64				
9902		1.00	Burl E. Harmon, Sr. et ux	The Dime Bank of Northwest Ohio	1.00	✓	7-12-83	400	920/932				Sheriff's Sale
9902		1.00	THE DIME BANK OF NORTHWEST OHIO	DOUGLAS WAYNE COLLINS	1.00	✓	7-28-83	401	112/114				

McARTHUR TOWNSHIP  
 VIRGINIA MILITARY SURVEY 9902

SCALE 10 CHAINS TO THE INCH

JAMES M. REDMAN ETUX  
 (6-12-61)  
 S.R. 274 See Page 2



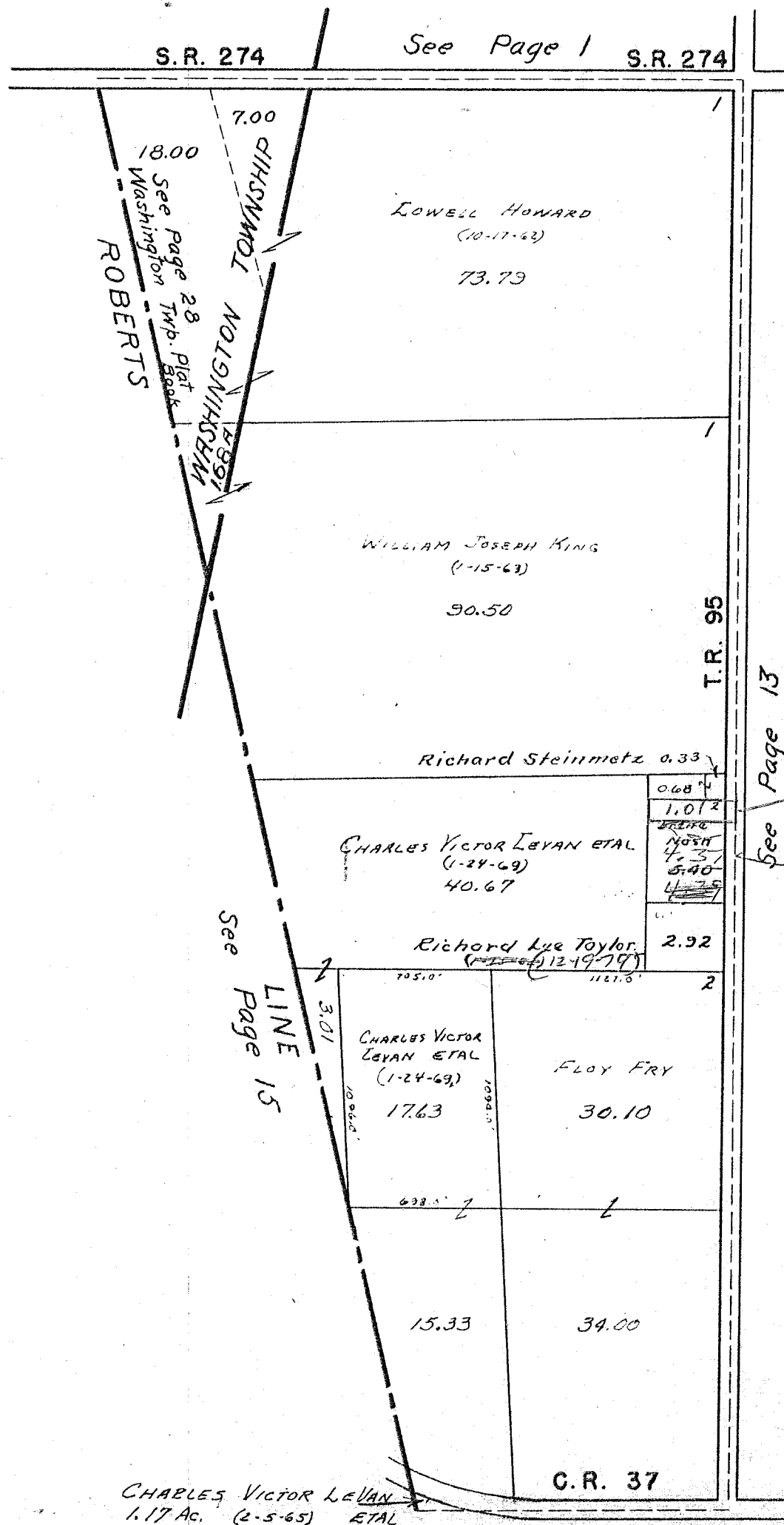
See Page 14 T.R. 95

See Page 4

See Page 17

VIRGINIA MILITARY SURVEY 12168

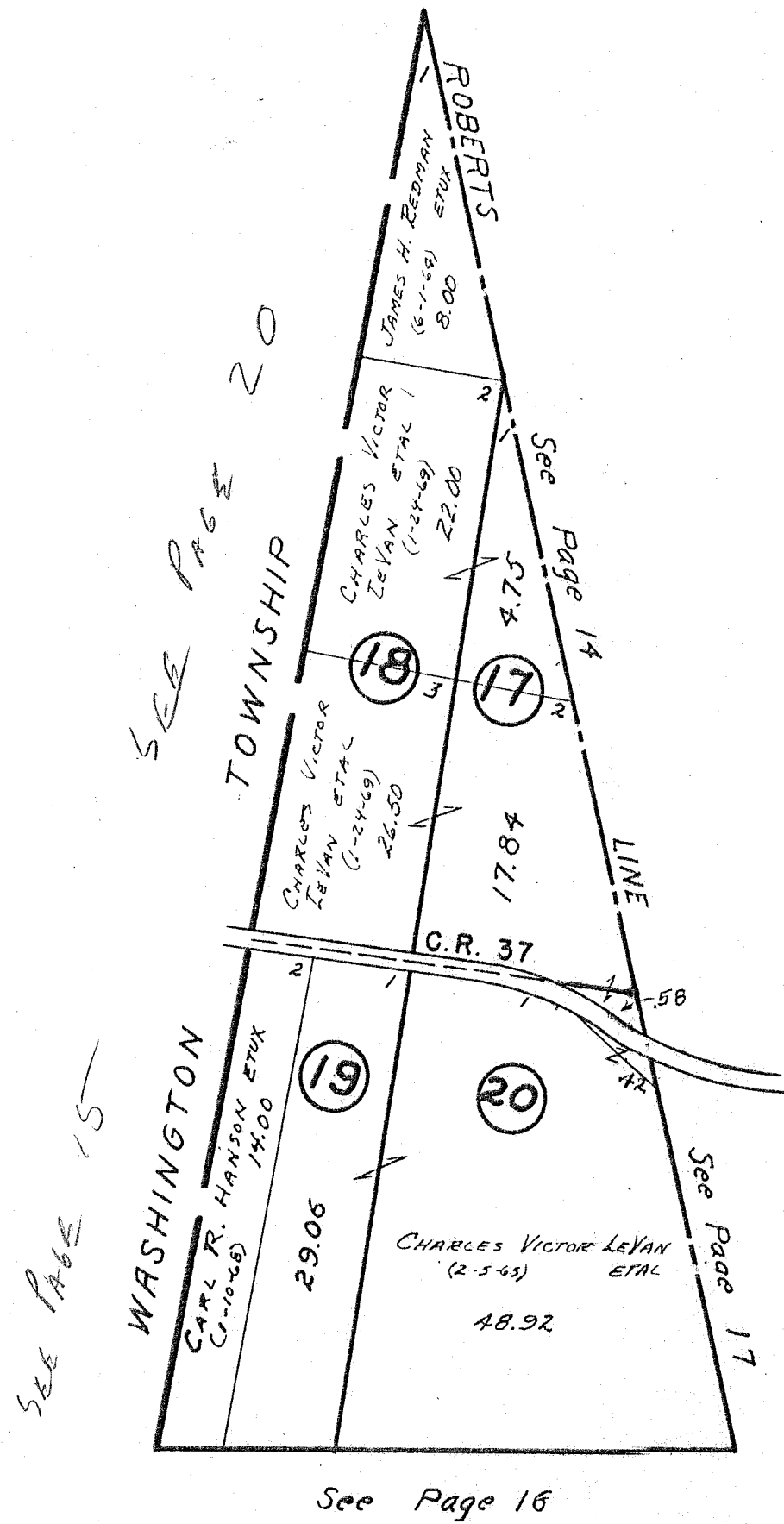
SCALE 10 CHAINS TO THE INCH



SURVEY OR SECTION	SUB. NO.	NO. ACRES	GRANTOR	GRANTEE	ACRES TRANS'FRD	TRANS.	DATE OF TRANSFER	DEED		LOT NO.	SIZE		REMARKS
								VOL.	PAGE		FRONT	DEPTH	
12166		5.40	IRENE NASH	NOVELDA YOESTING	1.01	✓	6-12-79	383	56/57				NEW SURVEY
12168		2.92	PHYLLIS J. TAYLOR DEC'D	RICHARD L. TAYLOR ETAL	2.92	✓	12-19-79	386	306/307				
12168		2.92	ANTHONY R. TAYLOR ETAL	RICHARD L. TAYLOR	2.92	✓	12-19-79	386	308/309				
4	6	4.37	IRVING L. NASH	RICHARD C. STEINMETZ <sup>ETAL</sup>	4.37	✓	6-10-81	392	449/457				

McARTHUR TOWNSHIP  
SECTION 17 18  
19 20 TOWN 7 RANGE 9

SCALE 10 CHAINS TO THE INCH

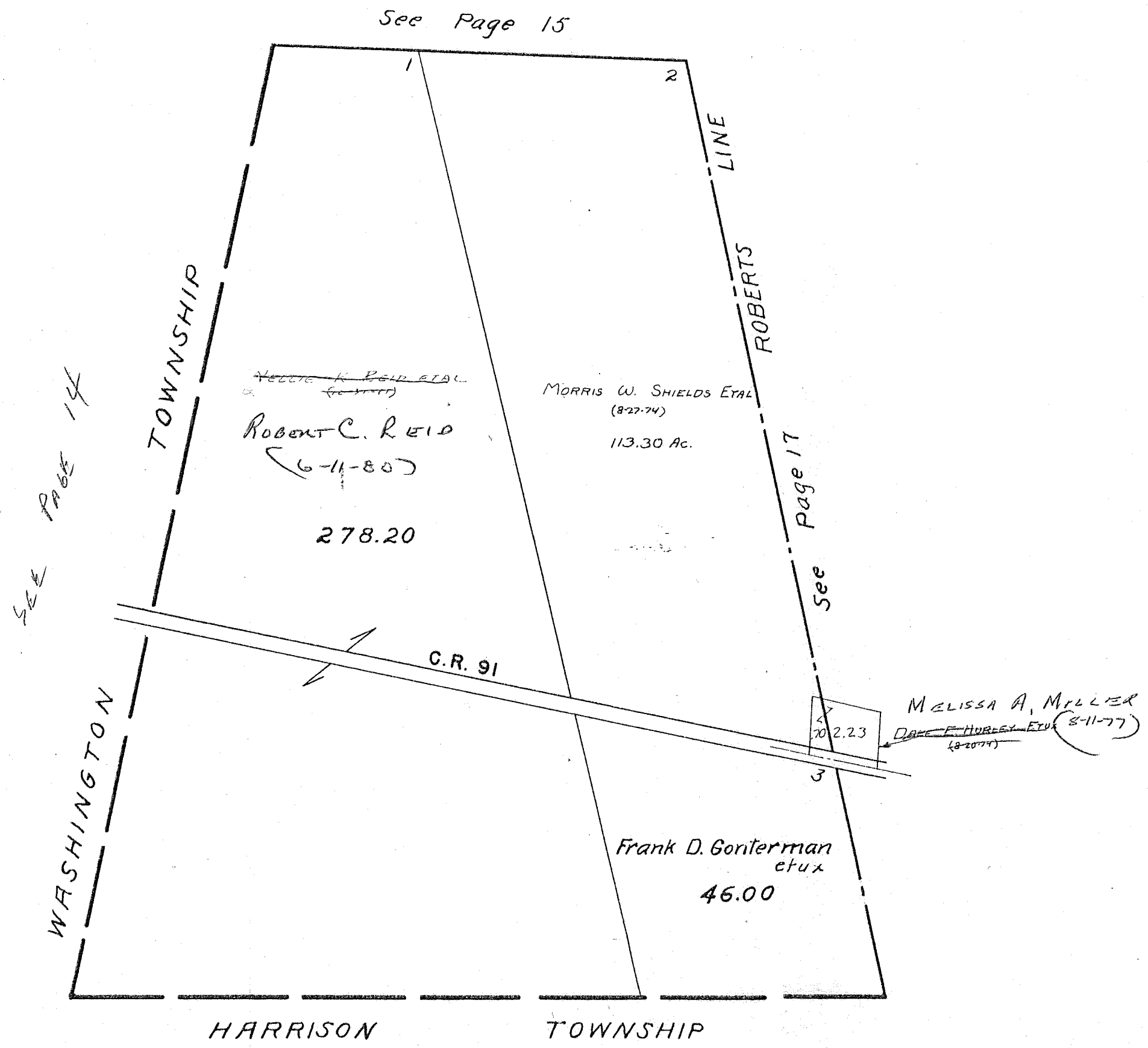


SURVEY OR SECTION	SUB. NO.	NO. ACRES	GRANTOR	GRANTEE	ACRES TRANS'FRD	TRANS.	DATE OF TRANSFER	DEED		LOT NO.	SIZE		REMARKS
								VOL.	PAGE		FRONT	DEPTH	
M.C. PHILSON		0.70	DALE E. HURLEY	MELISSA A. MILLER	0.70	↓	8-11-77	372	56-57				
H.C. PHILSON		278.20	NELLIE K. REED (Deid)	ROBERT C. REED	278.20	✓	6-11-80	388	99/100				



MSPHERSON SECTION TOWN 7 RANGE 9

SCALE 10 CHAINS TO THE INCH

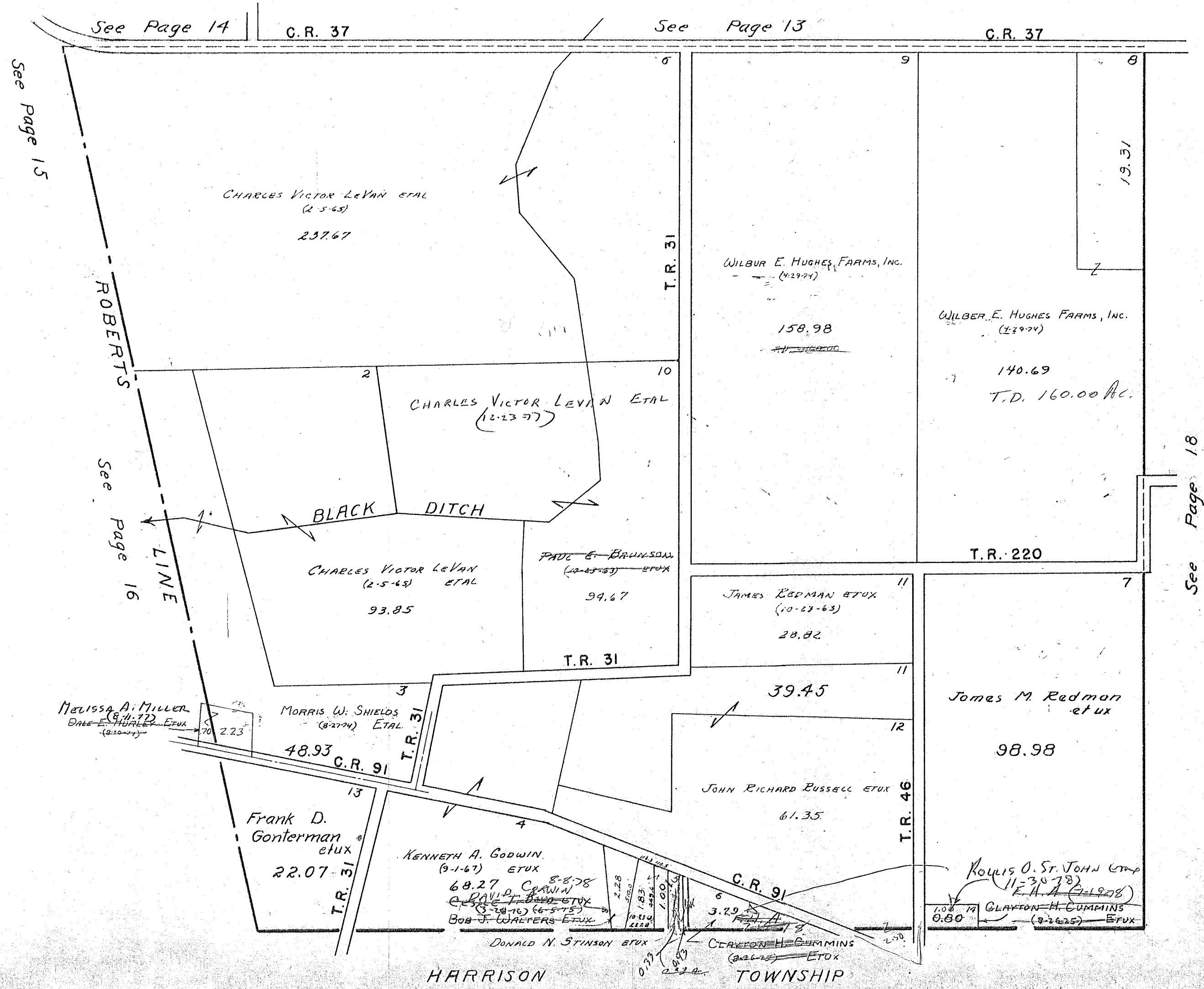


SURVEY OR SECTION	SUB. NO.	NO. ACRES	GRANTOR	GRANTEE	ACRES TRANS'FRD	TRANS.	DATE OF TRANSFER	DEED		LOT NO.	SIZE		REMARKS
								VOL.	PAGE		FRONT	DEPTH	
10122-10246 -10249		2.28	BOB J. WALTERS ETUX	CECILE T. BOYD ETUX	2.28	✓	3-28-76	369	524-525				
10122-10248 -10249		2.23	DANE E. HURLEY	MELISSA A. MILLER	2.23	✓	8-11-77	372	56-57				
" "		94.67	PAUL E. BRUNSON ETUX	CHARLES VICTOR LEVAN ETAL	94.67	✓	12-23-77	374	235-336				
" "		3.79 1.00	CLAYTON H. CUMINGS ETAL	F. H. A.	3.79 1.00	✓	7-17-78	377	602-605				
" "		2.28 3.79 1.00	CECILE T. BOYD ETUX F. H. A.	DAVID CORWIN ETUX ROLLIS O. ST. JOHN ETUX	2.28 3.79 1.00	✓	3-3-78 11-30-78	378 380	180/182 482/484				

McARTHUR TOWNSHIP  
VIRGINIA MILITARY SURVEYS

10122  
10248  
10249

SCALE 10 CHAINS TO THE INCH



H.E.D.

HARRISON

TOWNSHIP

SURVEY OR SECTION	SUB. NO.	NO. ACRES	GRANTOR	GRANTEE	ACRES TRANS'FRD	TRANS.	DATE OF TRANSFER	DEED		LOT NO.	SIZE		REMARKS
								VOL.	PAGE		FRONT	DEPTH	
9881		3.00	ETHEL V. RICH	JAMES A. WILLOBY ETUX	3.04	✓	12-16-77	374	266-267				NEW SURVEY
9881		11.17	LINDA A. JONES	MELVIN K. ROSTORFER ETUX	11.17	✓	1-17-78	374	585-386				
9881		6.44	FLORENCE G. WARWICK (DOL'D)	MARY LOU KEPE ETAL	6.44	✓	5-10-78	376	127-128				
9881		0.69	BARBARA J. CAYA (COROL'D)	REX E. HEATH ETUX	0.69	✓	9-29-78	379	421/422				
9881		186.36	RAYMOND M. HERFORD ETUX	JAMIE L. STALEY	186.36	✓	1-24-79	381	311/312				
9881		186.36	JAMIE L. STALEY	RAYMOND M. HERFORD ETUX	186.36	✓	1-24-79	381	313/314				
9881		45.43 145.79	CHESTER A. ZIMMERMAN ETUX	JAMIE L. STALEY	45.43 145.79	✓	3-19-79	382	62/63				
9881		45.43 145.79	JAMIE L. STALEY	CHESTER A. ZIMMERMAN ETUX	45.43 145.79	✓	3-19-79	382	64/65				
9881		45.43 145.79	CHESTER A. ZIMMERMAN	LEVI W. LILE ETAL	45.43 145.79	✓	3-19-79	382	66/67				UND. 1/2 INT.
9881		0.69 0.52	RICHARD E. INGLE ETUX	ROBERT S. TRIPLETT ETUX	0.69 0.52	✓	3-23-79	382	148/150				
9881		186.36	RAYMOND M. HERFORD DEL'D	IRENE HERFORD	2.00	✓	5-1-79	382	714/717				NEW SURVEY
9881		184.36	" " " "	LEVI W. LILE & RONALD HANSON	184.36	✓	5-1-79	382	718/721				
9881		2.00	IRENE HERFORD	ELWOOD R. PHILLIPS ETAL	2.00	✓	7-5-79	383	809				
9881		184.36	LEVI W. LILE, RONALD HANSON CO. TRUSTEES	" " " "	184.36	✓	7-5-79	383	806/808				
9881		6.44	MARY LOU KEPE ETAL	RANDY A. BECK	6.44	✓	7-16-79	384	12/14				
9881		11.17	MELVIN K. ROSTORFER ETUX	WILSON ANDERSON	11.17	✓	3-3-80	387	34/36				
9881		19.20	WILSON ANDERSON ETUX	JOAN WATKINS	19.20	✓	2-8-80	387	260/263				
9881		19.20	JOAN WATKINS	WILSON ANDERSON	19.20	✓	2-8-80	387	264/267				
9881		3.04	JAMES A. WILLOBY ETUX	JOHN M. COODER ETUX	3.04	✓	11-7-80	390	47/48				
9881		0.50	SONORA S. SHAW (MUNNET)	DENNIS H. FRY ETUX	0.50	✓	6-15-81	392	53/1				
9881		50.46	DAVID L. JENKINS ETUX	JUNIOR P. ELEYET ETUX	0.996	✓	10-29-81	394	205/207				NEW SURVEY
9881		186.36	DOROTHY R. PHILLIPS	ELWOOD R. PHILLIPS	186.36	✓	2-8-83	398	996-997				062-00-00-044

MCARTHUR TOWNSHIP

V.M.S. 9881

SCALE: 1" = 10 CHAINS = 660'

SEE PAGE 4

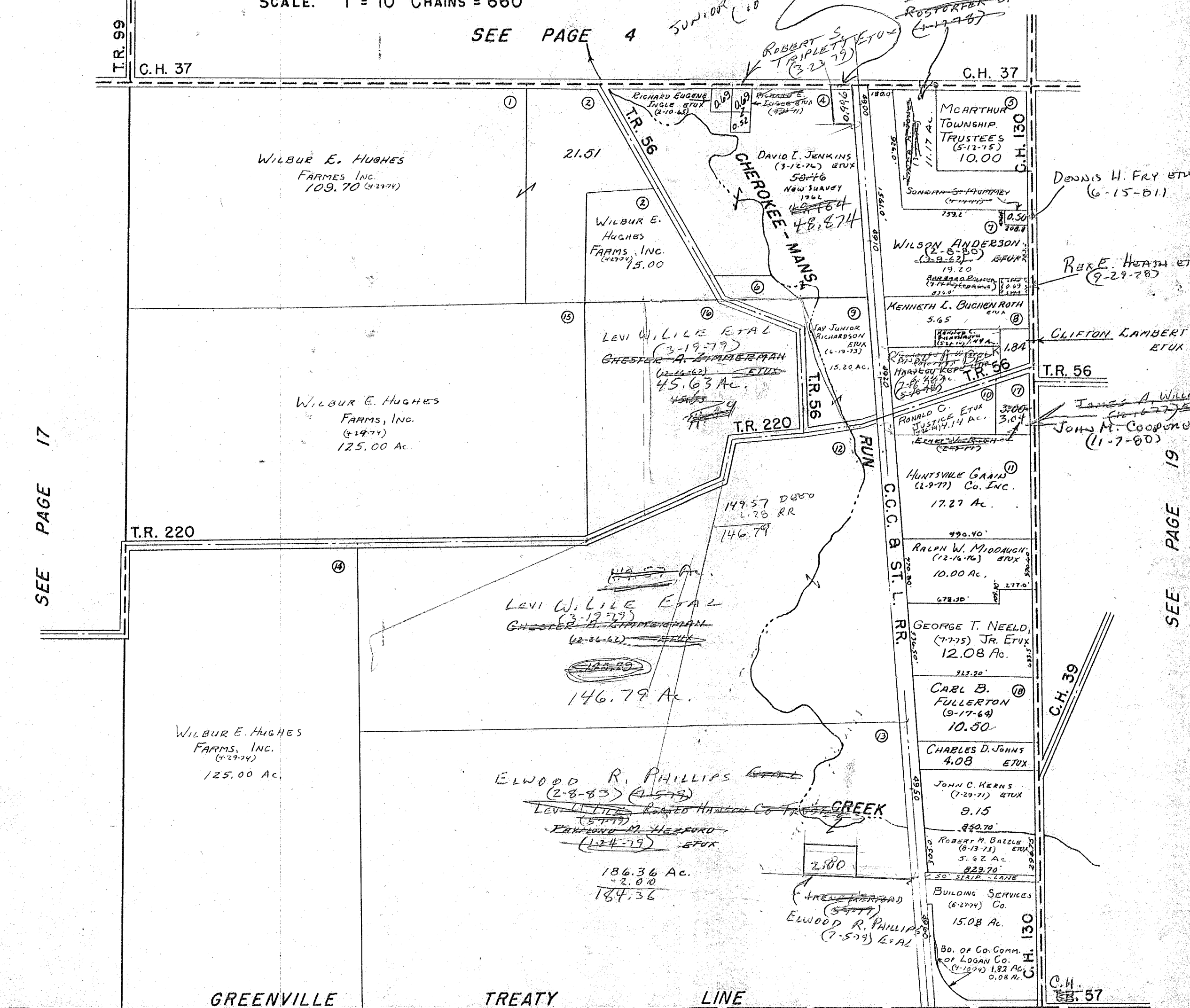
T.R. 99

C.H. 37

C.H. 37

SEE PAGE 17

SEE PAGE 19



GREENVILLE

TREATY

LINE

HARRISON

TOWNSHIP

SEE HARRISON TOWNSHIP PAGE 24

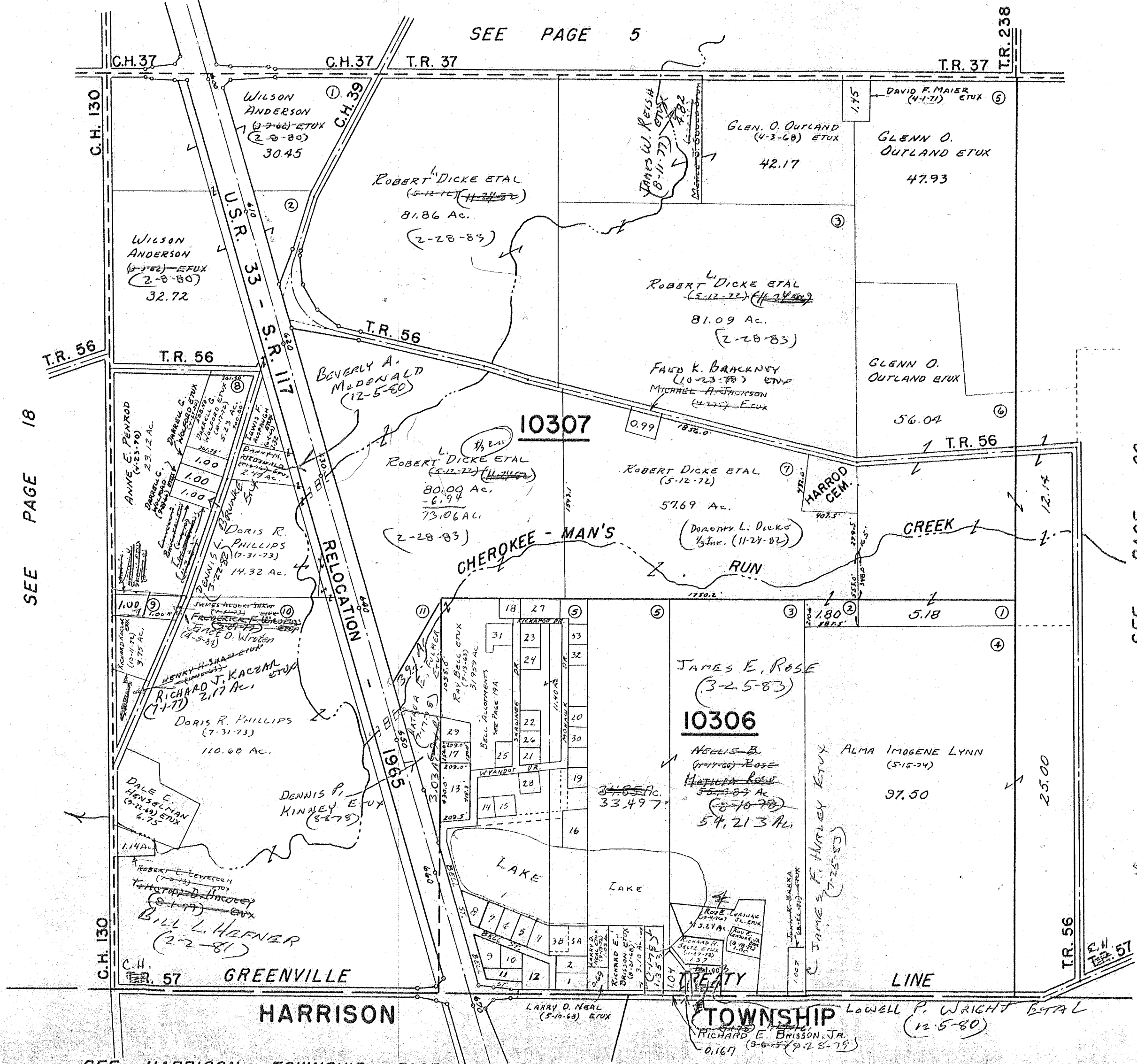
SEE HARRISON TOWNSHIP PAGE 23

SURVEY OR SECTION	SUB. NO.	NO. ACRES	GRANTOR	GRANTEE	ACRES TRANS'FRD	TRANS.	DATE OF TRANSFER	DEED		LOT NO.	SIZE		REMARKS
								VOL.	PAGE		FRONT	DEPTH	
10307		1.00	JAMES ALBERT SHAW (Deid)	FREDERICK F. WROTON ETUX	1.00	↓	3-29-77	369	553-556				
10307		2.17	HENRY H. SHAW ETUX	RICHARD J. KACZAR ETUX	2.17	↓	7-1-77	371	190-191				New Survey
10307		1.14	ROBERT J. LEWELLEN ETUX	TIMOTHY D. HAWLEY ETUX	1.14	↓	8-1-77	371	863-864				
10307		4.82	MERLE J. GOULD ETUX	JAMES W. REISH ETUX	4.82	↓	8-11-77	372	64-65				
10306		30.00	URBAN ALBERS ETAL	ARTHUR E. FULMER ETUX	6.94	✓	7-17-78	377	583-584				NEW SURVEY
" "		6.94	ARTHUR E. FULMER ETUX	DENNIS P. KINNEY ETUX	3.03	✓	8-6-78	378	196-197				" " "
10306		54.23	NELLIE B. ROSE (Deid)	MATILDA ROSE	34.85	✓	8-10-78	378	241-243				
10306		55.383	MATILDA ROSE	RICHARD E. BRISSON, JR ETUX	54.43	✓	9-1-78	378	783-785				NEW SURVEY
10306		34.85	" " "	RICHARD E. BRISSON ETUX	1.17	✓	9-1-78	378	786-787				NEW SURVEY
10307		0.99	MICHAEL A. JACKSON ETUX	FRED K. BRACKNEY ETUX	0.99	✓	10-23-78	379	839-840				
10306		1.04	RICHARD E. BRISSON, JR. ETUX	ELAINE KRAMER	1.04	✓	9-28-79	385	165-167				
" "		1.17	ELAINE KRAMER	RICHARD BRISSON, JR.	1.17	✓	9-28-79	385	168-169				
10307		30.45	WILSON ANDERSON ETUX	JOAN WATKINS	30.45	✓	2-8-80	387	260-263				
10307		32.72	JOAN WATKINS	WILSON ANDERSON	32.72	✓	2-8-80	387	264-267				
10306		1.17	RICHARD E. BRISSON, JR.	LOWELL P. WRIGHT ETUX	1.003	✓	12-5-80	390	417-419				NEW SURVEY
10307		2.49	DANNY M. McDONALD ETUX	ANN WILLIAMS	2.49	✓	12-5-80	390	409-410				
" "		2.49	ANN WILLIAMS	BEVERLY A. McDONALD	2.49	✓	12-5-80	390	411-412				
" "		1.14	BONNIE S. HAWLEY ETAL	BILL L. HEFNER	1.14	✓	2-2-81	391	24-25				
10307		1.00	LOWELL A. BAUGHMAN ETUX	LARRY EVANS	1.00	✓	11-2-81	394	234-236				
" "		1.00	LARRY E. EVANS	DENNIS L. BRUNKE ETUX	1.00	✓	3-22-82	395	522-523				
10307		73.06 + 81.09	ROBERT A. DICKS (Deid) 1/3 Int.	ROBERT L. DICKS	73.06 + 81.09	✓	11-24-82	398	203-205				
10306		1.80	ROBERT A. DICKS (Deid) 1/3 Int.	DOROTHY L. DICKS	1.80	✓	11-24-82	398	206-207				
10307		57.69	ROBERT A. DICKS (Deid) 1/3 Int.	DOROTHY L. DICKS	57.69	✓	2-28-83	399	177-179				
10306		73.06 + 81.09	ROBERT A. DICKS (Deid) 1/3 Int.	JAMES EDWIN ROSE	73.06 + 81.09	✓	3-25-83	399	493-496				
10306		33.497	MATILDA ROSE	JAMES F. HURLEY ETUX	33.497	✓	7-25-83	401	60-61				
10306		54.213	John R. Bary ETUX	Janet D. Wroten	54.213	✓	4-5-84	404	303				
10307		1.00	Fred F. Wroten		1.00	✓							

MCARTHUR TOWNSHIP

V.M.S 10306 & 10307

SCALE: 1" = 10 CHAINS = 660'



SEE PAGE 5

SEE PAGE 18

SEE PAGE 20

SEE HARRISON TOWNSHIP PAGE 23

SEE HARRISON TOWNSHIP PAGE 22

DRAWN: MARCH 23, 1966  
DANIEL E. GILBERT

54.213  
1.17  
55.383

TOWNSHIP  
LOWELL P. WRIGHT ETAL  
(12-5-80)  
RICHARD E. BRISSON, JR.  
(9-6-75) (9-28-79)  
0.167

HARRISON

GREENVILLE

LAKE

LAKE

CHEROKEE - MAN'S RUN

CREEK

RELOCATION

10306

10307

T.R. 57

C.H. 57

C.H. 130

T.R. 56

C.H. 37

T.R. 37

C.H. 130

T.R. 56

C.H. 37

T.R. 37

C.H. 130

T.R. 56

C.H. 37

T.R. 37

C.H. 130

T.R. 56

C.H. 37

T.R. 37

C.H. 130

T.R. 56

C.H. 37

T.R. 37

C.H. 130

T.R. 56

C.H. 57

C.H. 130

T.R. 56

C.H. 37

T.R. 37

C.H. 130

T.R. 56

C.H. 37

T.R. 37

C.H. 130

T.R. 56

C.H. 37

T.R. 37

C.H. 130

T.R. 56

C.H. 37

T.R. 37

C.H. 130

T.R. 56

C.H. 37

T.R. 37

C.H. 130

SURVEY OR SECTION	SUB. NO.	NO. ACRES	GRANTOR	GRANTEE	ACRES TRANS'FRD	TRANS.	DATE OF TRANSFER	DEED		LOT NO.	SIZE		REMARKS
								VOL.	PAGE		FRONT	DEPTH	
10306		10.91	RAY BELL ETUX	DANIEL NORMAN NIESE ETUX	1.03	✓	4-1-77	369	620-621	42			New Survey
10306		0.52	MICHAEL W. ALSTATTER ETUX	BLAINE E. LAMB ETUX	0.52	✓	4-14-77	369	793-794	33			
10306		1.03	GLENN R. MILLER ETUX	TED R. SUTHERLAND ETUX	1.03	✓	5-25-77	370	521-522	37			
10306		21.819	RAY BELL ETUX	DWIGHT E. MYERS ETUX	1.03	✓	5-31-77	370	603-605	43			New Survey
10306		9.88	RAY BELL ETUX	JAMES J. PUMMEL ETUX	1.03	✓	7-28-77	371	802-804	44			New Survey
10306		21.279	RAY BELL ETUX	JULIUS E. PERKINS ETUX	1.43	✓	6-7-78	376	675	45			New Survey
10306		9.39	" " "	MARGARET E. FORSYTHE	0.52	✓	6-8-78	376	700/702	20			
10306		20.759	DONALD W. CONRACY ETUX (SHORIFF'S DEC'D)	ROBERT H. LEICHTNER ETUX	0.62	✓	8-24-78	378	645/617	8			
10306		0.52	ROBERT C. BUSHONG ETUX	JEAN A. FULLERTON	0.62	✓	3-7-79	381	849	13			
10306		0.28	RICHARD M. FULLERTON DEC'D	Margaret May	2.03	✓	4-2-79	382	251/25	35			
10306		2.03	Theodore May dec'd	NORMAN W. MILLER ETUX	1.00	✓	4-24-79	382	779	40			New Survey
10306		1.00	RAY BELL ETUX	LEE A. McDONAL ETUX	1.05	✓	7-9-79	383	889/890	47			New Survey
10306		19.329	RAY BELL ETUX	RAY BELL ETUX	0.78	✓	7-27-79	384	215/216	31			
10306		8.90	RAY BELL ETUX	JOHN H. HOSKINS ETAL	0.78	✓	8-21-79	384	563/564	44			
10306		0.78	JOHN G. MORAN ETUX	JAMES E. LINNEAN ETUX	1.03	✓	11-1-79	385	737/737	31			New Survey
10306		1.03	JAMES J. PUMMEL ETUX	JEFFERY A. MCKINLEY ETUX	1.06	✓	12-13-79	386	242/143	20			
10306		19.059	RAY BELL ETUX	GLENN A. McDONAL DEC'D	0.52	✓	6-13-80	388	124	47			
10306		15.279	MARGARET E. FORSYTHE DEC'D	ELETHA M. SUTHERLAND	0.52	✓	2-9-81	391	121	37			
10306		0.52	LEE A. McDONAL DEC'D	STEPHEN J. WARNECKE ETUX	1.03	✓	9-17-81	393	701/702	44			
10306		1.03	TED R. SUTHERLAND (DEC'D)	MARION V. WATKINS II ETUX	0.52	✓	11-2-81	394	237/239	47			
10306		1.03	JOHN H. HOSKINS ETUX	ALAN J. ANDERS	0.52	✓	3-31-82	395	574/595	11			
10306		4	GLENN A. McDONAL RUTHERFORD	DAVID A. EUBANKS ETUX	0.52	✓	5-21-82	396	89/90	28			
10306		0.52	PAUL M. STODOL ETUX	ELETHA M. SUTHERLAND, TRUSTEE	1.03	✓	11-18-82	398	135/136	37			
10306		0.52	J. SCOTT DUFF	" " " " (Q.C.)	1.03	✓	11-18-82	398	137	37			
10306		1.03	ELETHA M. SUTHERLAND	" " " " (Q.C.)	1.03	✓	11-30-82	398	232/233	44			
10306		1.03	STEPHEN J. WARNECKE ETUX	PHILLIP LAMBSON ETUX	1.03	✓	12-16-82	398	328/329	44			
10306		1.03	PHILLIP LAMBSON ETUX (Q.C.)	STEPHEN J. WARNECKE ETAL	1.03	✓	5-27-83	400	358/359	32			
10306		0.52	THOMAS C. SHICK	DAVID E. HELGESON ETAL	0.52	✓	6-13-83	400	547/548	26			
10306		0.43	RANDY A. HERRON ETUX	GARY E. CONTNER	0.43	✓	6-22-83	401	808	44			
10306		1.03	STEPHEN J. WARNECKE ETUX	MORTGAGE GUARANTY INSURANCE CORP.	1.03	✓	7-15-83	400	96A	11			
10306		0.56	Alan J. Anders etux	Robert W. Morris etux	0.56	✓	9-9-83	401	674-675	21			
10306		0.43	Rex Jr. McCulloch ETUX	Roger L. Allison ETUX	0.43	✓							
<del>10306</del>		<del>1.03</del>	<del>First Investment Company</del>										
10306		1.03	Mortgage Guaranty Ins. Corp.	First Investment Company	1.03	✓	2-14-84	403	749	44			
10306		1.03	First Investment Company	Federal National Mortgage Assoc.	1.03	✓	2-14-84	403	751	44			

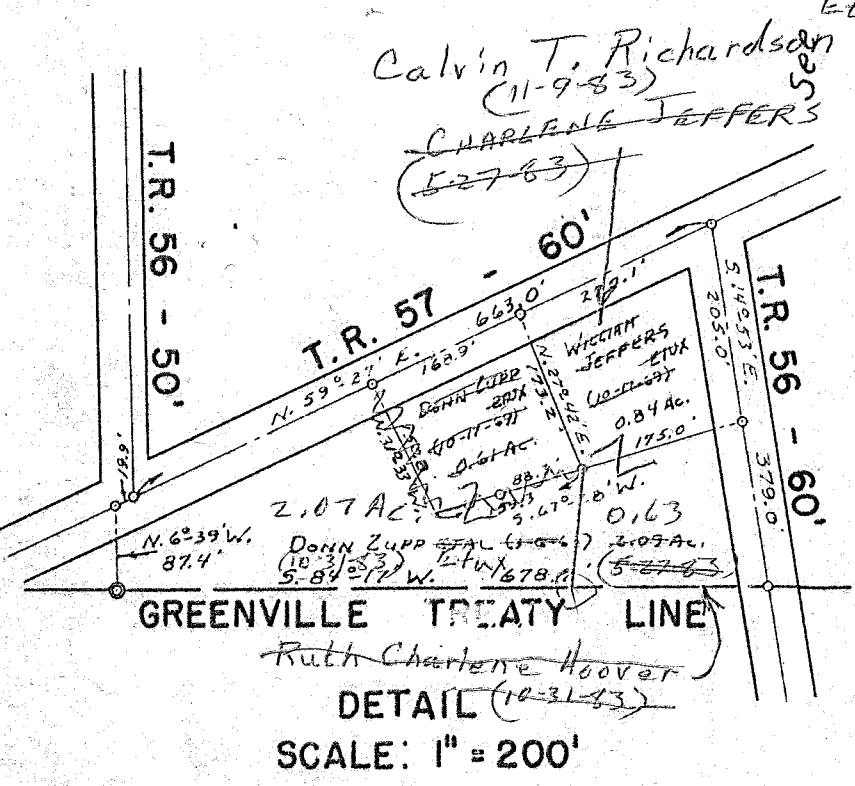
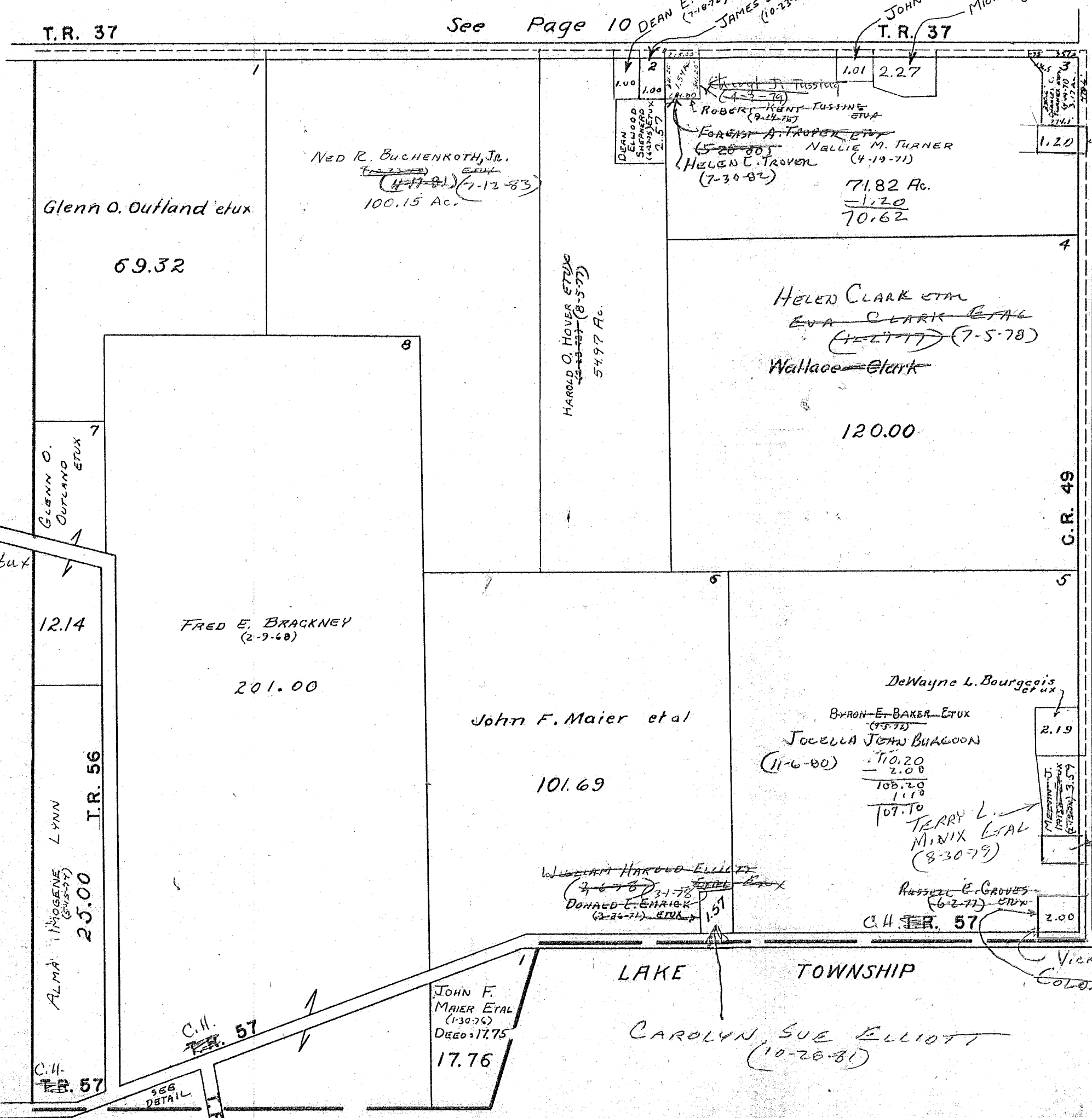




SURVEY OR SECTION	SUB. NO.	NO. ACRES	GRANTOR	GRANTEE	ACRES TRANS'FRD	TRANS.	DATE OF TRANSFER	DEED		LOT NO.	SIZE		REMARKS
								VOL.	PAGE		FRONT	DEPTH	
9883		110.20	BYRON E. BAKER ETUX	EDWARD LLOYD MILLER ETUX	2.00	✓	6-2-77	370	655-656				New Survey
9883		2.00	EDWARD LLOYD MILLER ETUX	RUSSELL E. GROVES ETUX	2.00	✓	6-2-77	370	657-658				
9883		54.97	HAROLD O. HOOPER (UND 1/2 INT.)	BEATRICE M. HOOPER	54.97	✓	8-5-77	371	943-945				
9883		120.00	WALLACE A. CLARK DEC'D	EVA CLARK ETAL	120.00	✓	12-29-77	374	369-370				
9883		1.57	DONALD L. EMRICK ETAL	WILLIAM HAROLD ELLIOTT ETAL	1.57	✓	2-6-78	374	677-678				
9883		1.57	DONALD L. EMRICK ETUX	" " " ETUX	1.57	✓	3-1-78	374	982-983				
9883		120.00	EVA CLARK (DEC'D)	HELEN CLARK ETAL	120.00	✓	7-5-78	377	378-379				
9883		1.54	Robert Kent Tussing etal	Chris A. Schwader, Trustee	1.54	✓	4-3-79	382	273-274				
9883		1.54	Chris A. Schwader, Trustee	Cheryl J. Tussing	1.54	✓	4-3-79	382	275				
9883		3.59	MELVIN J. IRISH ETUX	TERRY L. MINIX ETAL	3.59	✓	8-30-79	384	677-698				
9883		1.54	CHERYL J. TUSSING	FOREST A. TROYER ETUX	1.54	✓	5-28-80	387	864-865				
9883		100.20	JOCELLA J. BURGOON (BAKER)	BYRON E. BAKER	1.10	✓	10-22-80	389	815-846				New Survey
9883		107.10	BYRON E. BAKER	JOCELLA JEAN BURGOON	107.10	✓	11-6-80	390	30-33				
9883		100.15	NED R. BUCHENROTH ETUX	NED R. BUCHENROTH, JR. ETUX	100.15	✓	4-17-81	391	800-807				
9883		1.10	BYRON E. BAKER DEC'D	BETTY LOU DODD	1.10	✓	10-9-81	393	938-939				
9883		1.57	WILLIAM H. ELLIOTT ETUX	STEVEN R. FANSLER ETUX	1.57	✓	10-26-81	394	127-120				
9883		1.57	STEVEN R. FANSLER ETUX	CAROLYN SUE ELLIOTT	1.57	✓	10-26-81	394	129-130				
9883		1.54	FOREST A. TROYER (DEC'D)	HELEN T. TROYER	1.54	✓	7-30-82	396	864-865				
9883		71.82	NELLIE TURNER ETUX	JOE E. DEARDURFF ETUX	1.20	✓	9-13-82	397	437-435				New Survey
9883		1.01	JOHN A. ELLIOTT ETAL	MADGE ROBERTS	1.01	✓	4-4-83	399	606-607				
9883		1.01	MADGE ROBERTS	JOHN A. ELLIOTT ETAL	1.01	✓	4-4-83	399	608-609				
9883		0.84	WILLIAM JEFFERS DEC'D	CHARLENE JEFFERS	0.84	✓	5-27-83	400	367-368				
9883		2.09	JAMES WILLIAM JEFFERS DEC'D	RUTH CHARLENE JEFFERS	2.09	✓	5-27-83	400	369				UND 1/4 INT.
9883		2.00	RUSSELL E. GROVES ETAL	COLONIAL FED. SAV. & LOAN ASSOC.	2.00	✓	6-7-83	400	505-507				
9883		100.15	NED R. BUCHENROTH JR. ETAL	MARILYN SCOTT	100.15	✓	7-12-83						
9883		100.15	MARILYN SCOTT	NED R. BUCHENROTH, JR.	100.15	✓	7-12-83						
9883		2.00	COLONIAL FED. SAV. & LOAN ASSOC.	VICKIE L. ROBINSON	2.00	✓	8-2-83	401	155-156				
9883		2.09	Donn Zupp ETUX	Ruth Charlene Hoover	0.63	✓	10-31-83	402	321-323				New Survey 6845 (5)
9883		0.61	Charlene Jeffers Hoover	Donn Zupp ETUX	2.07	✓	10-31-83	402	324-326				New Survey
9883		1.46	" " " " " "	Calvin T. Richardson ETUX	0.63	✓	11-9-83	402	429-431				
9883		0.84	" " " " " "		0.84	✓							

SCALE 10 CHAINS TO THE INCH

See Page 10



DEAN E. SHEPHERD ETUX (7-18-92)  
 JAMES E. FISSELL ETUX (10-23-75)  
 JOHN A. ELLIOTT ETUX (4-4-83)  
 MICHAEL D. BRUNNER ETUX (9-11-75)

JOE E. DEARDURFF (9-13-82) ETUX  
 1.20

71.82 Ac.  
 -1.20  
 70.62

HELEN CLARK ETAL  
 EVA CLARK ETAL  
 (4-17-77) (7-5-78)  
 Wallace Clark

120.00

FRED E. BRACKNEY (2-9-68)  
 201.00

John F. Maier et al  
 101.69

DeWayne L. Bourgeois ETUX  
 BYRON E. BAKER ETUX (9-3-72)  
 JOCELLA JEAN BURGON (11-6-80)  
 -10.20  
 -2.00  
 106.20  
 11.10  
 107.10

TERRY L. MINIX ETAL (8-30-79)

Russell E. Groves (6-2-77) ETUX  
 C.H. T.R. 57 2.00

1.10 Ac.  
 BETTY LOU DODD (10-9-61)

JOHN F. MAIER ETAL (1-30-75)  
 DEED-1775  
 17.76

LAKE TOWNSHIP  
 CAROLYN SUE ELLIOTT (10-26-81)

VICKIE L. ROBINSON (8-2-83)  
 COLLEGE FED. SAV. LOAN ASSOC. (6-7-83)

Page 19

See Page 21

SURVEY OR SECTION	SUB. NO.	NO. ACRES	GRANTOR	GRANTEE	ACRES TRANS'FRD	TRANS.	DATE OF TRANSFER	DEED		LOT NO.	SIZE		REMARKS
								VOL.	PAGE		FRONT	DEPTH	
9884		1.20	F.H. A.	PHYLLIS DOWNEY	1.20	✓	3-31-77	369	596-597				
9884		1.20	PHYLLIS DOWNEY	LESTER C. CERWINSKY ETUX	1.20	✓	3-31-77	369	598-599				
9884		69.00	JOE L. HURLEY ETUX	GARY L. KROCK ETUX	2.52	✓	4-19-77	369	922-923				New Survey
9884		1.20	LESTER C. CERWINSKY ETUX	JAMES E. LEIBERICK ETUX	1.20	✓	4-28-77	370	108-109				
9884		36.09	THEODORE ROBERT SUTHERLAND ETUX	ROBERT STUBER ETUX	36.09	✓	5-25-77	370	525-527				
9884		9.53	OTIS VARNER (DECD)	INEZ MARIE VARNER	9.53	✓	6-6-77	370	718-719				1/2 INT.
9884		6.00	OTIS VARNER (DECD)	CHINA DICKY	6.00	✓	6-6-77	370	720-722				1/2 INT.
9884		9.53 6.00	INEZ MARIE VARNER	CHINA DICKY	6.00	✓	6-6-77	370	723-724				
9884		13544	HIRAM J. DODDS ETUX	THOMAS W. FERBUS ETUX	2.89	✓	11-21-77	373	912-914				New Survey
9884		13335	" " "	" " "	0.93	✓	11-21-77	373	915-917				" "
9884		1.00	PHILLIP E. POLLARD, JR. ETUX	CHARLES L. BURRIS ETUX	1.00	✓	3-6-78	375	715-716				
9884		5.00	GEORGE H. RICH (DECD)	WANDA L. RICH ETAL	5.00	✓	3-14-78	375	196-197				
9884		5.00	JAMES L. RICH ETAL	WANDA L. RICH	5.00	✓	3-14-78	375	198-201				
9884		5.68	THURMAN C. SHAFFER ETUX	ROBERT H. HENRY ETUX	5.68	✓	8-21-78	378	524				
9884		13602	HIRAM J. DODDS ETUX	RANDALL J. DODDS ETUX	2.00	✓	7-23-79	384	119/121				
9884		130.42	HIRAM J. DODDS ETUX	DONALD J. VOORHIES ETUX	2.32	✓	9-17-79	384	962/970				New Survey
9884		5.00	CHARLES J. WARE (DECD)	ANNA M. WARE	5.00	✓	11-2-79	385	955/756				
9884		2.32	HIRAM J. DODDS ETUX (GC.)	DONALD J. VOORHIES ETUX	2.32	✓	11-27-79	386	51/52				
9884		1.53	HAROLD R. GARDNER DECD	ALICE I. GARDNER	1.53	✓	3-11-80	387	127/128				
9884		2.32	DONALD J. VOORHIES ETUX	GARY A. HULLINGER	1.00	✓	10-31-80	389	96/967				New Survey
9884		1.20	JAMES E. LEIBERICK ETAL	SECURITY FED. SAVINGS AND LOAN INC.	1.20	✓	6-10-81	392	132/134				
9884		1.20	SECURITY FEDERAL SAVINGS	VEREX ASSURANCE, INC.	1.20	✓	7-28-81	1393	29-30				
9884		1.20	VEREX ASSURANCE, INC.	ALBERT P. WAGNER ETUX	1.20	✓	12-30-81	394	787				
9884		5.00	ANNA M. WARE	LEE A. WALLACE ETUX	5.00	✓	2-28-83	399	184				
9884		42.30 3.00, 66.48	JOE L. HURLEY DECD	FONTA BELLE HURLEY	42.30 3.00, 66.48	✓	8-23-83	401	455/456				
9884		5.00	Owen L. Keesey ETUX	Anthony E. Hill ETUX	5.00	✓	2-23-84	403	807				
9884		4.00	Leroy Straley ETUX	Miles Homes Division of Insile Corp.	4.00	✓	3-12-84	403	962				



SURVEY OR SECTION	SUB. NO.	NO. ACRES	GRANTOR	GRANTEE	ACRES TRANS'FRD	TRANS.	DATE OF TRANSFER	DEED		LOT NO.	SIZE		REMARKS
								VOL.	PAGE		FRONT	DEPTH	
9904		2.32	MICHAEL E. DEVINE ETUX	PATRICIA A. WEST	2.32	✓	6-3-77	370	692-693				
9904		2.32	PATRICIA A. WEST	MICHAEL E. DEVINE	2.32	✓	6-3-77	370	694-695				
			WALTER A. PASH (DECD)	TRUSTEES, LAKEVIEW MISSIONARY CHURCH		✓	7-20-77	371	659	70-71			
			VACATION OF ALLEN	ORDINANCE NO. 314		✓	8-18-77	372	140-142				
9904		3.12	JAMES S. RAGLAND ETUX	MICHAEL F. GLOCK ETUX	0.548	✓	8-29-77	372	278-299				New Survey
			LAKEVIEW MISSIONARY CHURCH, INC.	ROBERT L. LEWELLEN ETUX		✓	9-1-77	372	395-396	70-71			
9903		119-120	RONALD E. GRIMES ETUX	JERRY L. JENKINS ETUX		✓	9-12-77	372	362-364	119-120			
9928		0.32	DAVID A. SHOTTS (DECD)	MILDRED A. NUSS	0.32	✓	9-13-77	372	575-577	121 Pt.			
			PAUL B. BOZMAN ETUX	GARY R. McLAUGHLIN ETUX		✓	10-25-77	373	448-449	125			
9903		0.20	DAVID E. DOSS SR. ETUX	JOHN E. DOSS	0.20	✓	10-26-77	373	452-453				
		0.15	E. R. WALTERS, JR. Q.S.	WILLIAM H. JENKINS	0.15	✓	11-14-77	373	768-769	128			DEED CORRECTION
9928		0.55	ROBERT G. HERREN, SR. DECD	GAYNELLE HERREN	0.55	✓	12-16-77	374	254-255				
			JOHN E. SHOFFNER ETUX	ROBERT L. BUSH ETUX		✓	5-5-78	376	50	141 Pt. 142 Pt.	32.00	45.00	
9928		2.81	BML FURS, INC.	MICHAEL D. WALLACE	0.53	✓	5-9-78	376	102-104				New Survey
9903			HERMEL W. JENKINS	WILLIAM JORDAN ETAL		✓	5-22-78	376	354-355	48			
9928		0.50	DONOVAN A. LONES ETUX	LESTER H. MILLER ETUX	0.50	✓	6-30-78	377	261-262				
9904		0.11	ALLIE L. WHITT ETUX	F. H. A.	0.11	✓	7-20-78	377	660-661				
9903		0.32	MILDRED A. NUSS	THOMAS W. SHOTTS ETAL	0.32	✓	9-13-78	379	55-56				
			PAUL L. McCORMICK DECD	BERNICE Z. McCORMICK ETAL		✓	9-22-78	379	251-252	115, 116			
			BERNICE Z. McCORMICK	JEANNINE L. McCORMICK		✓	9-25-78	379	281-282	115, 116			
9904		0.11	F. H. A.	ROGER E. OVERBEY ETUX	0.11	✓	9-26-78	379	517-518				
9904			VAUGHN CARMEAN ETUX	VERNAR EUGENE YELTON ETUX		✓	11-28-78	380	448-449	68, 69			
9904		0.32	JEAN E. GROWN	STEVE L. SUTHERLY ETUX	0.32	✓	12-14-78	380	600-602				
			CONSTANCE SUE SPENCER ETUX	ELSIE M. POWERS		✓	5-9-79	382	838-839	148, 5 1/2 149			U.383 P.68-69
			MARY ANN WALLACE ETUX	EDWARD N. MARKOL ETUX		✓	6-21-79	383	641-642	50			
			FACHA M. ROBERTS (DECD)	MURRAY G. LOE ETUX		✓	7-17-79	384	32-33	46 Pt.			
			E. R. WALTERS HOMES, INC.	ROBERT L. BUSH ETUX		✓	12-17-79	386	253-254	141 Pt.			EXCEPT 32' OFF W. SIDE
			GRACE C. RYAN (STEPHANSON) ETUX	JAMES C. DODGE ETUX		✓	2-11-80	386	819-820	84			
			JAMES C. DODGE ETUX	JAMES H. G. RYAN ETUX		✓	2-11-80	386	821-822	84			
9904		3.22	CECIL A. ZIRKLE ETUX	ANTHONY E. YELTON ETUX	3.22	✓	2-12-80	386	832-834	75			
		0.05	JACOB L. GOODWIN ETAL	WALTER G. AIKOW ETUX	0.05	✓	3-14-80	387	173-174	90, 91, 92			
9903		0.15	GLADA M. KELLER	CHARLES L. KELLER	0.15	✓	4-8-80	387	464				
			RUTH DAVIS	THE HUNTSVILLE METHODIST CHURCH		✓	5-8-80	387	801-802	134, 135			
			HELEN CORDREY ETAL	GLEN E. HURLEY ETAL		✓	5-27-80	387	944-946	Pr. 33			
9904		0.48	ROBERT R. ANSTINE (DECD)	GALE E. DOLAH ETAL	0.48	✓	10-2-80	389	537-538	76 Pt. 77 Pt. 79 Pt.			
			FRANCES MAXINTIDE (DECD)	FRANK D. TICE		✓	11-14-80	390	133-134				
			THE HUNTSVILLE METHODIST CHURCH	MILDRED NUSS		✓	11-14-80	390	138	134-135			
			LERDY REAMES ETUX	RICHARD M. UNDERWOOD ETUX		✓	11-18-80	390	197	86			
9903		0.55	GAYNELLE HERREN	ROBERT G. HERREN, JR. ETAL	0.55	✓	2-6-81	391	92-93				
9928			GALE L. DOLAH ETUX	GARY E. McDONALD ETAL		✓	2-20-81	391	230-231	76 Pt. 77 Pt. 79 Pt.			
9903		0.55	ROBERT G. HERREN, JR. ETAL	GAYNELLE HERREN	0.55	✓	5-29-81	392	811-813				
9928		0.15	CHARLES L. KELLER ETAL	MURRAY G. LOE ETUX	0.15	✓	6-1-81	392	336				
9903		0.16	ESTHER HAIL BENEDICT	MARGARET L. WOOD ETAL	0.16	✓	6-12-81	392	164-165				
9904		0.48	FRANK D. TICE ETAL	RUSSELL E. CUMMINS ETAL	0.48	✓	7-27-81	392	938-939				
			FRED G. CLARK DECD	VERDA E. CLARK		✓	7-31-81	393	62	42			
			VERDA E. CLARK DECD	IRENE COUSINS ETAL		✓	7-31-81	393	63-64	42			
			" " " "	FREDERICK W. CLARK ETAL		✓	7-31-81	393	65-66	41			

SURVEY OR SECTION	SUB. NO.	NO. ACRES	GRANTOR	GRANTEE	ACRES TRANS'FRD	TRANS.	DATE OF TRANSFER	DEED		LOT NO.	SIZE		REMARKS
								VOL.	PAGE		FRONT	DEPTH	
9904		0.59	DARWIN H. CROFUT ETUX	HUNTSVILLE GRAIN CO., INC.	0.59	✓	8-10-81	393	789/191	43-44-45			
			GARY E. MCDONALD ETAL	GALE L. DOLPH ETUX		✓	9-28-81	393	783/285	70, 71, 78, 79 Pt.			
9904		0.71	CARL E. ABEL ETUX	MICHAEL A. PETERSON ETUX	0.71	✓	2-8-82	395	155/150				
			LLOYD B. WILLOBY ETUX	GLEN E. HURLEY ETUX		✓	3-22-82	395	524/525	Pt. 33			
			GLEN E. HURLEY ETUX	WILLIAM S. HURLEY ETUX		✓	3-22-82	395	526/528	32			
9904		0.71	MICHAEL A. PETERSON ETUX	CARL E. ABEL ETUX	0.71	✓	4-8-82	395	663/664	Pt. 33, Pt. 33, Pt. 33			
9904		0.02	HUNTSVILLE PRESBYTERIAN CHURCH	ROBERT L. BATTLES ETUX	0.02	✓	4-26-82	395	787	52			
9904		0.71	CARL E. ABEL ETUX	ROBERT L. BATTLES ETUX	0.71	✓	6-4-82	396	211/212				
9903		0.165	MARGARET L. WOOD (MILNER)	MURRAY G. LEE ETUX	0.165	✓	6-21-82	396	400/401				
9904		0.113	ROBERT PAUL JENKINS ETUX	PHILLIP M. MILLER ETUX	0.113	✓	7-26-82	396	846/847	39			
			GALE L. DOLPH ETUX	IRVIN L. JENKINS ETUX		✓	8-17-82	397	70/72	78 Pt. 79			
9903		0.55	GYNOLLE HERRON	GARY E. HERRON	0.55	✓	9-8-82	397	375/396	Pt. 76, Pt. 77			
9904		0.45	WILDER B. FULLERTON DEC'D	GRACE A. FULLERTON	0.45	✓	10-27-82	397	908				
9904		0.45	GRACE A. FULLERTON DEC'D	CARL FULLERTON ETAL	0.45	✓	10-27-82	397	909-910				
			VILLAGE OF HUNTSVILLE	VACATION - PORTION OF ASH ST.		✓	11-1-82	398	10				
9904		0.27	IRVIN JENKINS ETUX (QC)	MABEL E. TYSON	0.27	✓	11-1-82	398	11/12	Pt. 74			Plus Vacated Ash St.
9904		0.27	MABEL E. TYSON	ROBERT C. AMMONS ETUX	0.27	✓	11-1-82	398	13/14	Pt. 74			Plus Vacated Ash St.
9904		0.45	CARL B. FULLERTON ETAL	MICHAEL F. GLOCK ETAL	0.45	✓	11-17-82	398	126/128				
9904		0.21	RICHARD M. ALSPAUGH DEC'D	BONITA L. ALSPAUGH	0.21	✓	12-17-82	398	504	87			
			GERALDINE A. SMITH DEC'D	Leland M. Smith		✓	2-8-83	399	2	51			Geraldine A. Smith (dead)
			ROBERT L. BUSH ETUX	ROBERT B. MACDONALD, JR.		✓	3-7-83	399	211/212	141 Pt. - 142 Pt.			
			ROBERT B. MACDONALD, JR.	ROBERT L. BUSH ETUX		✓	3-7-83	399	213/214	141 Pt. - 142 Pt.			
			WILLIAM P. BROWN DEC'D	CLARA L. BROWN		✓	3-18-83	399	377	153, W 1/2 154			
			HELENA WOLFE DEC'D	DAVID L. LUSBY ETUX		✓	6-7-83	400	480/481	Pt. 82			
			MURRAY G. LEE ETUX	MCARTHUR TOWNSHIP		✓	7-15-83	400	561/562	S. Pt. 46			
			JOHN S. MONTEITH	JOHN R. MONTEITH ETUX		✓	8-3-83	401	603/604	151, 152			
9904		0.20	Bertha G. Anstine "dead"	Robert L. Battles etux	0.20	✓	9-9-83	401	672-673				
9904		0.40	" " " " " "	Michael F. Glock Etal	0.40	✓	10-7-83	401	985/986				
9903		0.11	Allan Gradsky Dec'd	Barbara Lynn Collins Etal	0.11	✓	12-1-83	402	669-672				
			John R. Monteith Etux	Michael F. Glock Etux		✓	12-6-83	402	713-714	151, 152			
9903		0.165	Bessie H. Bush	Gregory A. Schneider etal	0.165	✓	3-13-84	403	975				
9903		0.71	John M. Cooper etux	Robert B. Macdonald, Jr.	0.71	✓	4-2-84	404	237				
9903		0.123 0.295	Robert B. Macdonald, Jr.	John M. Cooper etux	0.123 0.295	✓	4-2-84	404	239				New Survey





SURVEY OR SECTION	SUB. NO.	NO. ACRES	GRANTOR	GRANTEE	ACRES TRANS'FRD	TRANS.	DATE OF TRANSFER	DEED		LOT NO.	SIZE		REMARKS
								VOL.	PAGE		FRONT	DEPTH	
9904		17.62	HAZEL E. SMITH (Del'd)	FOREST NORVIEL		✓	3-28-77	369	520-523	26			
9904		17.62	HAZEL E. SMITH (Del'd)	FOREST NORVIEL ETAL	17.62	✓	3-28-77						
9904		17.62	ALBERT J. SMITH, JR. ETAL	FOREST NORVIEL ETAL	0.911 Ac.	✓	3-29-77	369	562-563				New Survey
9904		16.709	FOREST NORVIEL ETAL	ALBERT J. SMITH, JR. ETAL	16.709	✓	3-29-77	369	559-561				New Survey
9903		0.39	ROBERT W. GROVES (Del'd)	GRACE GROVES	0.39	✓	4-21-77	369	946				
			MARY SUE BRUNNER ETAL	KERMIT E. BRUNNER II		✓	5-6-77	370	219-220	21			Q.C.
			VACATION OF STREET, ALLEY	ORDINANCE No. 402		✓	7-29-77	371	622-624				
			DONALD L. JENKINS ETUX	NORMAN K. TRACY ETUX		✓	9-6-77	372	456-457	105-107			
9903		0.35	DAVID A. SHOTTS (Del'd)	THOMAS W. SHOTTS ETAL	0.35	✓	9-13-77	372	575-577				
9928		0.52	ROBERT McDONALD DEC'D	MARION O. McDONALD	0.52	✓	9-16-77	372	638-640				
		0.26			0.26	✓			205-				
9903		0.63	RICHARD H. SCHLUMBOHM (Del'd)	ESTELLA OVERLY SCHLUMBOHM	0.63	✓	10-14-77	373	209-				
9903		0.63	ROBERT W. SCHLUMBOHM Q.C.	" " "	0.63	✓	10-14-77	373	210-211				
9903		0.63	RICHARD H. SCHLUMBOHM, JR. Q.C.	" " "	0.63	✓	10-14-77	373	213-214				
9903		0.63	MARY LUCILLE BROWN Q.C.	" " "	0.63	✓	10-14-77	373	215-216				
9903		0.63	BARBARA JEAN WILLIAMS Q.C.	" " "	0.63	✓	10-14-77	373	223-224				
9903		0.63	BEVERLY STACH Q.C.	" " "	0.63	✓	10-14-77	373	217-218				
9903		0.63	ROBERT WHELAN (ALFRED R. WHELAN) Q.C.	" " "	0.63	✓	10-14-77	373	219-220				
9903		0.63	MARJORIE ROSEANNA JONES Q.C.	" " "	0.63	✓	10-14-77	373	221-222				
9903		0.63	DOLores ESTHER OAKLIET Q.C.	" " "	0.63	✓	10-14-77	373	462-463				
9904		0.25	ROSS N. LAMENT DEC'D	JOSEPHINE LAMENT	0.25	✓	10-26-77	373	692-				
9903		0.14	ARTHUR C. McCOY ETUX	DOUGLAS H. McC MILLON ETUX	0.14	✓	11-8-77	373	693				
9928		2.55+0.73	RALPH E. HUGHES ETUX	WILLY F. KEYKINS ETUX	3.571	✓	11-14-77	373	782-784				New Survey
9904		+ 0.45	KERMIT E. BRUNNER II ETUX	KERMIT E. BRUNNER ETUX		✓	11-14-77	373	764	21			
			DANNY H. BICKHAM ETUX	JAMIE L. STALEY		✓	1-23-78	374	622-623	106, 108			
			JAMIE L. STALEY	DANNY H. BICKHAM		✓	1-23-78	374	624	106, 108			
9904		0.30	CHARLES J. WINKLE ETUX	ROBERT C. MARMON ETUX	0.30	✓	3-30-78	375	461				
9904		0.10	HOMER C. JOHNSON (Del'd)	KATHRYN T. JOHNSON	0.10	✓	6-8-78	376	682-683				
9903		0.05	PAUL W. FULLERTON ETUX	WILLIAM E. SHIRK TRUSTEE	0.43	✓	6-21-78	377	120-121				
9903		0.43	WILLIAM E. SHIRK, TRUSTEE	DONNA A. FULLERTON	0.43	✓	6-21-78	377	122-123				
9904		0.911	FOREST NORVIEL	ERNEST NORVIEL ETAL	0.911	✓	8-7-78	378	152				
			FOREST NORVIEL	ERNEST NORVIEL ETAL		✓	8-7-78	378	153-154	26			
9904		0.136	SNAPP'S BARBER, BEAUTY SUPPLY INC.	HOWARD H. SNAPP ETAL	0.136	✓	8-11-78	378	244-245				
9903		0.35	THOMAS W. SHOTTS ETAL	MILDRED A. NUSS	0.35	✓	9-13-78	379	57				
9903		0.15	THOMAS HAYES, JR. ETUX	JOE E. BUCHENROTH ETUX	0.15	✓	11-2-78	380	91-92				
			MARTIN MICHAEL McC MILLON ETUX	MARVIN E. GAISM ETUX		✓	1-18-79	381	175-176	3-4			
9904		0.911	ERNEST NORVIEL ETAL	CHARLES W. BLAND ETUX	0.911	✓	1-22-79	381	283-284	26			
		0.07	DYON O. YOUTSEY ETUX	JOHN G. HEJDLUK	0.12	✓	4-6-79	382	320-321				
9928		0.05	MARION O. McDONALD	STEPHEN P. HURNEY ETUX	0.26	✓	7-9-79	383	301-302				
9904		0.25	THE HUNTINGTON NATL. BANK	MARY MILDRED GRAHAM	0.25	✓	7-11-79	383	93-1				
9904		0.25	MARY M. GRAHAM	HUNTSVILLE METHODIST CHURCH	0.25	✓	7-11-79	383	93-2				
9904		0.19	CLAUDE M. JENKINS ETUX	LAWRENCE FITZPATRICK ETUX	0.19	✓	9-10-79	384	884				
9904		0.19	IVA MAE WILLOBY ETAL Q.C.	CLAUDE M. JENKINS ETUX	0.19	✓	9-10-79	384	881-883				
9903		0.20	DONNA A. FULLERTON ETAL	JEFFREY L. FOWLE ETUX	0.20	✓	9-17-79	384	987-988				
9904		0.35	JOSEPHINE LAMENT DEC'D	JOHN E. WARD ETUX	0.35	✓	9-28-79	385	156-161				
9903		0.52+0.52	STEPHEN PAUL HURNEY ETUX	MARSHA KAY STIDAM	0.52+0.52	✓	3-3-80	387	13-15				
9928		+ 0.26	MARSHA KAY STIDAM	STEPHEN PAUL HURNEY	0.52+0.52	✓	3-3-80	387	16-17				
9903		0.52+0.52	H. B. BUILDINGS Co., INC.	THE DIME BANK OF HUNTSVILLE	0.52+0.52	✓	3-10-80	387	117-118	Pt. 15			

SURVEY OR SECTION	SUB. NO.	NO. ACRES	GRANTOR	GRANTEE	ACRES TRANS'FRD	TRANS.	DATE OF TRANSFER	DEED		LOT NO.	SIZE		REMARKS
								VOL.	PAGE		FRONT	DEPTH	
9904		0.25	HUNTSVILLE UNITED METH. CHURCH.	WILLY F. KEYKENS ETUX	0.25	✓	3-24-80	387	275/276				
9904		3.62	VILLAGE OF HUNTSVILLE	STEVEN HALL ETUX	1.75	✓	5-13-80	387	820/841				NEW SURVEY
9903		0.10 0.17	LUCY G. MARSHALL DEED	MARION W. MARSHALL	0.10 0.17	✓	5-19-80	387	890/891				
9903		0.12	MARIE STEWART (DEED)	JOHN R. HURLEY ETUX	0.12	✓	7-15-80	388	459/460				
" "		0.14	DOUGLAS H. McMILLEN ETUX	ELAINE KRAMER	0.14	✓	9-9-80	389	160/187				
" "		0.14	ELAINE KRAMER	PATRICIA S. McMILLEN	0.14	✓	9-9-80	389	188/189				
" "		0.52 0.52, 0.24	STEPHEN P. HURNEY	LINDA J. HURNEY	0.52 0.52, 0.24	✓	12-2-80	390	359/361				
9903		0.57	WALTER DALE NEAL (DEED)	LEYEITA P. NEAL	0.57	✓	1-16-81	390	852				
9903		0.32	DONALD E. NEFF ETUX	JOHN L. JORDAN III ETUX	0.32	✓	1-16-81	390	858/859				
9903		0.20	JEFFREY L. FOULK ETUX	FLORENCE PECK	0.20	✓	2-18-81	391	217/218				
9903		0.20	FLORENCE PECK	SUSAN FOULK	0.20	✓	2-18-81	391	219/220				
9903		0.25	STEVEN F. HALL ETUX	SCOTT W. HALL ETUX	0.25	✓	3-3-81	391	308/310				
9903		0.36	VICTOR HARDEN (DEED)	GRACE S. HARDEN	0.36	✓	3-28-81	391	546	23-24			
9903		0.31 0.25	THELMA G. RUBLE	STEPHEN N. DETRICK ETUX	0.31 0.25	✓	4-29-81	391	850/851				
9903		" "	ISABEL A. WILLIAMS	DEAN YEASEL ETUX	" "	✓	6-4-81	392	390/391				
9903		" "	DEAN YEASEL	PHYLLIS B. YEASEL	" "	✓	6-10-81	392	458/459				
			PAUL D. JONES ETUX	MARGARET R. ROBINSON		✓	6-18-81	392	560/567			5	
			MARGARET R. ROBINSON	PAUL D. JONES ETAL		✓	6-18-81	392	568/569			5	
		0.05	JOHN M. COOPER ETUX	KATHRYN R. JOHNSON	0.05	✓	7-23-81	392	966/967			103	
9904		0.20	KATHRYN T. JOHNSON	JOHN M. COOPER ETUX	0.20	✓	7-23-81	392	964/965				
9904		0.20 0.05	JOHN M. COOPER ETUX	HARRISON W. CRAFT ETUX	0.20 0.05	✓	10-13-81	393	951/952				
9904		0.52	CONNIE REINSCH	MILTON E. TURNER	0.52	✓	1-26-82	395	30	28			
9904		1.75	ROBERT R. ARDOLD ETUX POWER AND LIGHT ASS. LOGAN COUNTY COOPERATIVE	DONALD B. CORDIN ETUX	1.75	✓	3-31-82	395	603	53			
9904		0.52	KATHRYN DIETRICH ETAL	STEVEN F. HALL ETUX	0.52	✓	8-6-82	396	958/959				N. T.
9903		0.63	ESTELLA D. SCHLUMBOHM	LARRY E. KUSSMAUL ETAL	0.63	✓	12-13-82	398	353/354	28			
9904		0.25 3.571	WILLY F. KEYKENS ETUX	MICHAEL D. BRUNNER ETUX	0.25 3.571	✓	1-10-83	398	697/698				
9904		0.25 3.571	DORIS J. HEMINGER	DORIS J. HEMINGER	0.25 3.571	✓	1-20-83	398	699/700				
9904		0.52	WILLY F. KEYKENS ETUX	LARRY E. KUSSMAUL ETUX	0.52	✓	1-20-83	398	697/698				
9904		0.52	MILTON E. TURNER	LARRY E. KUSSMAUL ETUX	0.52	✓	2-24-83	399	151/155	28			
9904		3.68	NORMAN K. TARY ETUX	DONALD L. JENKINS ETUX	3.68	✓	3-9-83	399	775/776	105-107			
9904		3.68	CLIFFORD E. CAMPBELL ETUX	DONALD J. STALEY ETUX	3.68	✓	4-19-83	399	772/775				
			GRACE S. HARDEN	CLIFFORD E. CAMPBELL ETUX		✓	5-10-83	400	52/53	2324			
			Joannie F. Patten	Paul D. Jones		✓	2-22-84			5			
			Vernon C. Murphy Deed	Grace E. Murphy		✓	4-18-84	404	491	5 109 S.P. 111			

HUNTSVILLE CORPORATION NORTH PART

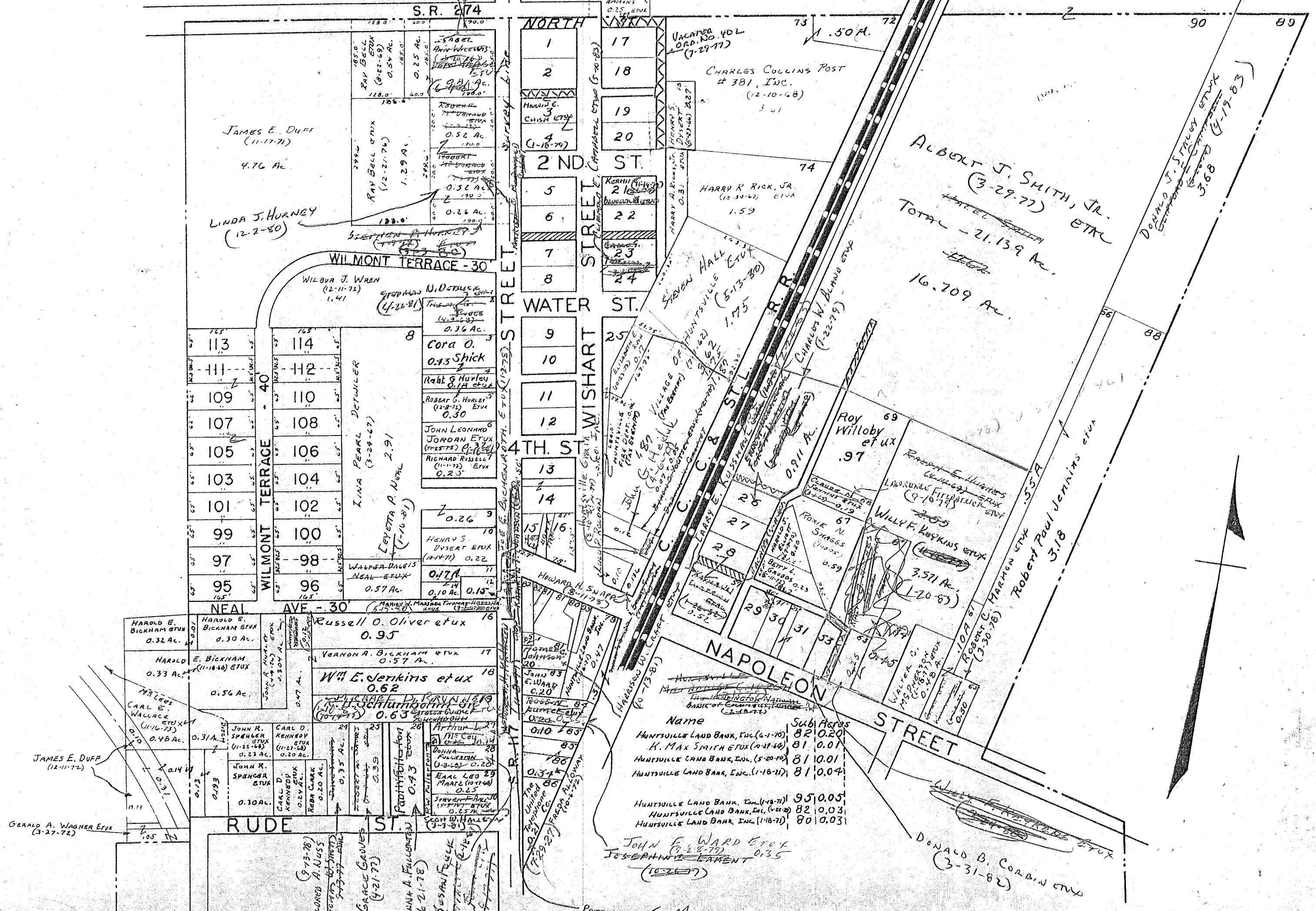
SCALE 200 FEET TO THE INCH

VMS 9928

VMS 9904

4.43 Ac.

PHYLLIS B. YEAGER  
(6-10-80)



ALBERT J. SMITH, JR.  
(3-29-77) ETR  
TOTAL - 21.139 Ac.  
HEER  
16.709 Ac.

Name	Subs	Acres
HUNTSVILLE LAND BANK, INC. (6-1-70)	82	0.20
H. MAX SMITH ETR (0-17-68)	81	0.01
HUNTSVILLE LAND BANK, INC. (5-20-70)	81	0.01
HUNTSVILLE LAND BANK, INC. (1-16-71)	81	0.04
HUNTSVILLE LAND BANK, INC. (1-18-71)	95	0.05
HUNTSVILLE LAND BANK, INC. (2-22-72)	82	0.03
HUNTSVILLE LAND BANK, INC. (1-18-71)	80	0.03

JOHN F. WARD ETR  
(3-28-79) 0.35  
JOSEPHINE LAWENT  
(10-26-77)

PATRICIA S. McMILLEN  
(4-9-80)

GERALD A. WAGNER ETR  
(3-27-72)


JAMES E. DUFF  
(12-11-72)

MICHAEL A. NASS  
(9-13-78)

GRACE GROVES  
(4-21-77)

DOUNA A. FALCONE  
(6-21-78)

SUSAN FEYK  
(2-18-77)

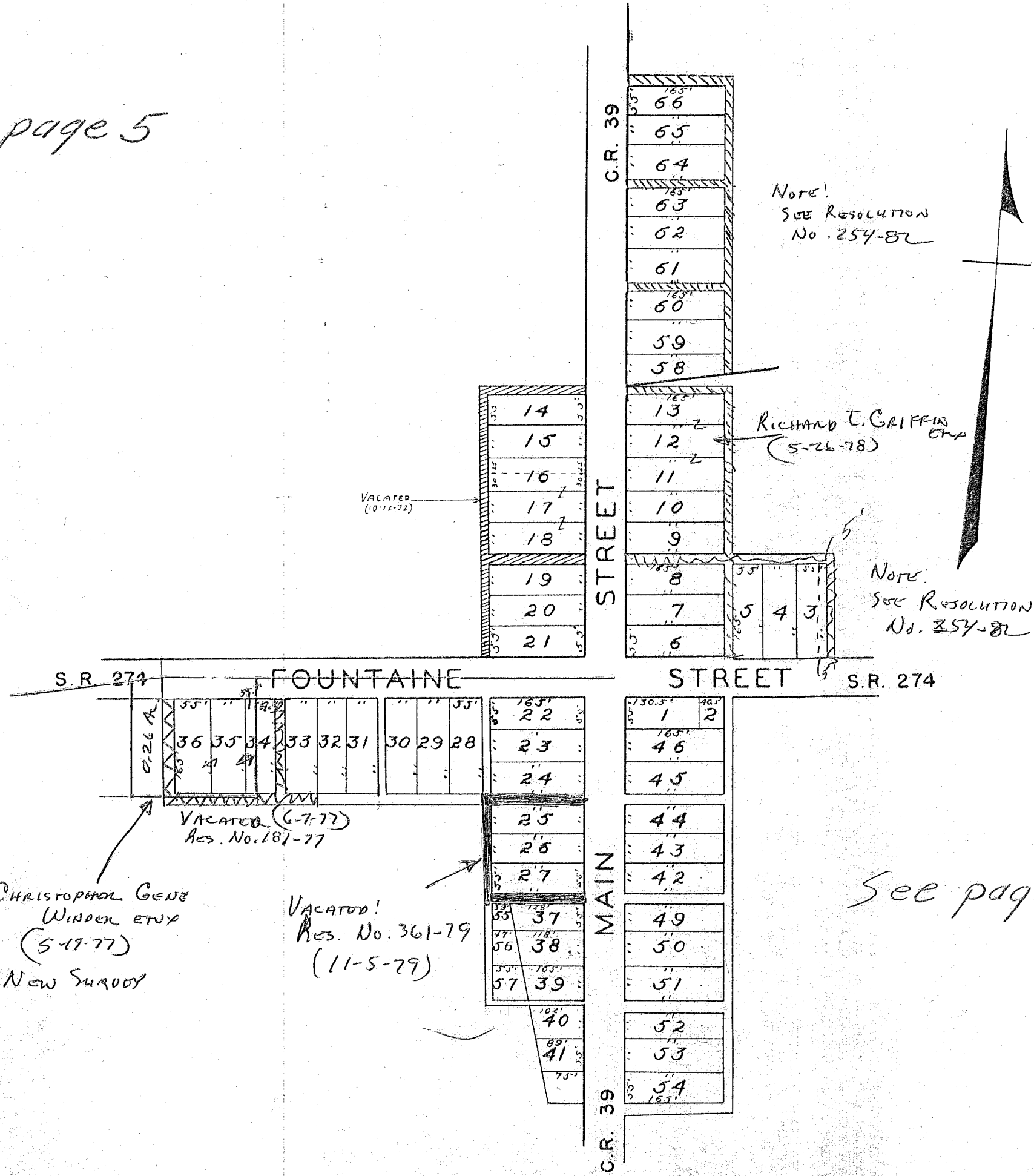


SURVEY OR SECTION	SUB. NO.	NO. ACRES	GRANTOR	GRANTEE	ACRES TRANS'FRD	TRANS.	DATE OF TRANSFER	DEED		LOT NO.	SIZE		REMARKS	
								VOL.	PAGE		FRONT	DEPTH		
9904		10.68	THOMAS HAYES, JR. ETUX VACATION [CLAY ALLEY, MONROE ALLEY, SERGEANT ALLEY]	CHRISTOPHER GENE WINOCH ETUX RESOLUTION No. 181-77	0.26	↓	5-19-77	370	426- 427	34A, 35, 36			New Survey	
9904			JOHN H. GROESCHEL ETUX	FRED L. BISHOP ETUX		✓	6-7-77	370	736					
			ROBERT E. CUMMINS	ROGER FERRIS SHANER ETUX		✓	9-16-77	372	655- 650	43, 44				
			ROGER FERRIS SHANER ETUX	RICHIE S. SHANER ETUX		✓	10-19-77	373	330- 331	58, 59, 60, 61 62, 63, 64, 65	66			
			DAVID DOSS ETUX	JAMES MURPHY ETUX		✓	10-24-77	373	431- 432	58, 59, 60, 61 62, 63, 64, 65, 66				
			F. MYALE SNAPP (DECD)	LARRY D. BELL		✓	12-19-77	374	271	14, 15, Pt. 16				
			LESLIE T. LEVANS ETUX	RICHARD T. GRIFFIN ETUX		✓	3-7-78	375	111- 112	39				
			FRED L. BISHOP ETUX	MARION J. TAYLOR ETUX		✓	5-26-78	376	477	11-12-13				
			NORMAN BEAVER ETUX	ROBERT KEITH PRICE		✓	10-23-78	379	836/ 837	43-44				
			NORA JACKSON (DECD)	FRED JACKSON		✓	5-11-79	382	932/ 933	42, 49, 50, 51, 52				
			FRED JACKSON DECD	GERALD PREDMORE ETUX		✓	7-9-79	383	654/ 655	38				
			" " " Q.C.	" " " "		✓	7-9-79	383	670/ 671	38				
			JOHN C. WILLIAMS (SHARIPP'S DECD) VACATION [ALLEN ALLEY, JACKSON ALLEY, WASHINGTON ALLEY]	CHARLES M. KERNS ETUX RESOLUTION No. 361-79		✓	7-9-79	383	886/ 888	37				
			JAMES C. BODI ETUX	MARSHA K. STIDAM		✓	11-5-79	385	793					
			MARSHA K. STIDAM	MARGARET A. BODI		✓	1-22-80	386	711	1, 2, 46				
			JAMES MURPHY ETUX	BARTON WAYNE GREEN ETUX		✓	1-22-80	386	712	1, 2, 46				
			DONALD L. WALLACE DECD	BETTY L. WALLACE ETUX		✓	3-21-80	387	270	14, 15, Pt. 16				
			WALTER W. REINKE ETUX	C. DOUGLAS STATON		✓	5-13-80	387	872/ 873	9, 10				
			VACATION [ALLEY ALL ALLEYS NORTH OF S. 274, EAST OF C.H. 39]	RESOLUTION No. 254-82		✓	6-25-81	392	712/ 713	5' OFF E. END 3				
			EARL BIDWELL	JERRY L. PREDMORE		✓	7-7-82	396	634/ 635					
						✓	9-28-82	397	617/ 620	54				

CHEROKEE

SCALE 200 FEET TO THE INCH

See page 5

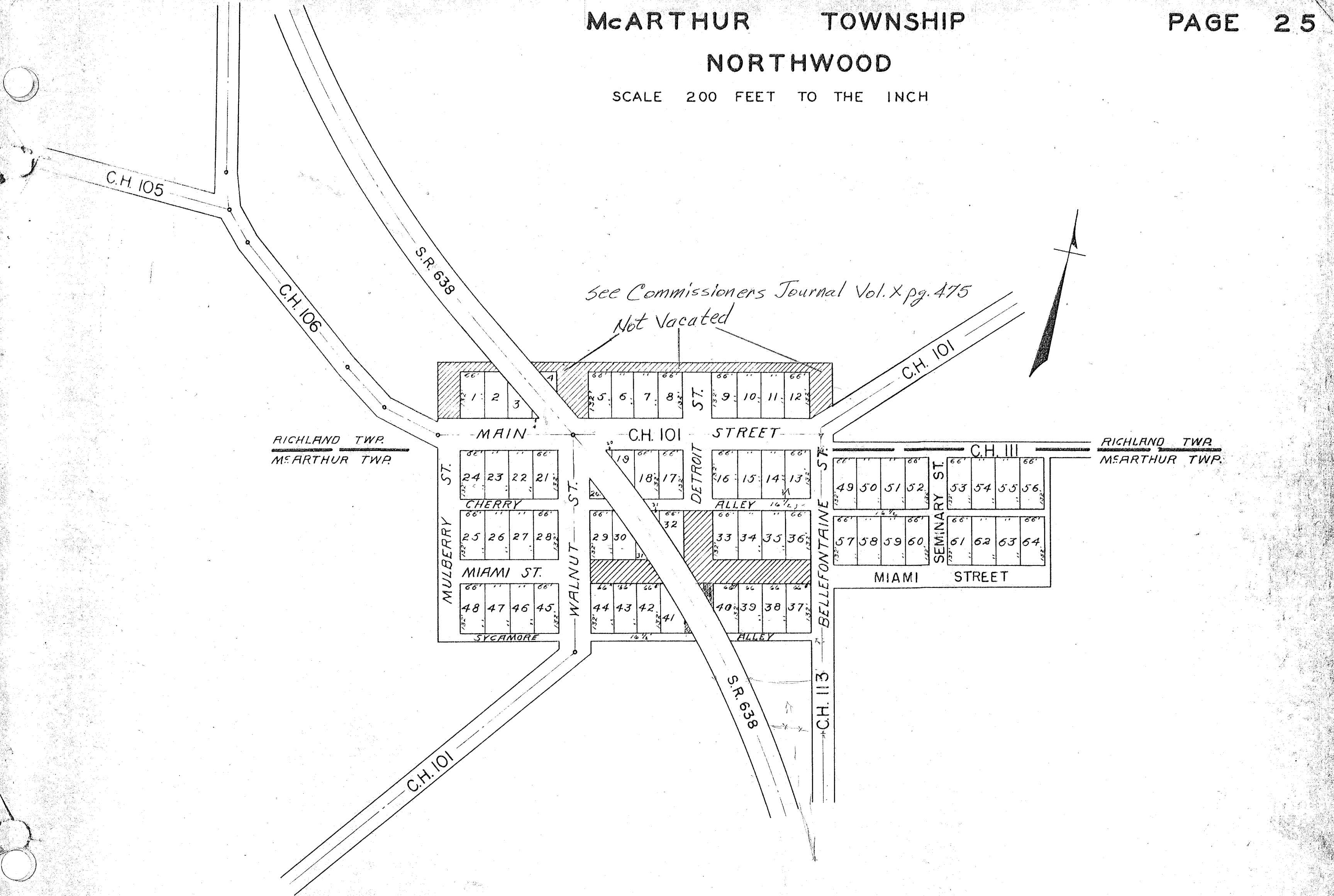


See page 5

SURVEY OR SECTION	SUB. NO.	NO. ACRES	GRANTOR	GRANTEE	ACRES TRANS'FRD	TRANS.	DATE OF TRANSFER	DEED		LOT NO.	SIZE		REMARKS
								VOL.	PAGE		FRONT	DEPTH	
			MARGARET L. MAY ETUX	CARL J. MAY		✓	6-17-77	370	936	12			
			DON E. LEWIS (DECD) (AKA DONALD LEWIS)	AUGUSTA LEWIS		✓	8-5-77	371	938-940	29-30			
			AUGUSTA PASH LEWIS	CHARLES E. PASH ETUX		✓	11-23-77	373	958-960	29-30			
			CHARLES E. PASH (DECD)	HILDA M. PASH		U	3-27-79	382	183/184	29-30			
			HILDA PASH	RALPH B. ROSE ETUX		✓	5-1-79	382	701/702	29-30			
			CARL J. MAY ETUX	JOHN W. PFERMAN ETUX		✓	10-23-80	389	850/857	16			
			MARY K. M. COCKLE (DECD)	DUELLA HAUBEL ETAL		✓	11-25-80	390	288	13-14			
			KATHRYN A. M. COCKLE	DUELLA HAUBEL ETAL		✓	11-25-80	390	289/291	13-14			
			CORAL G. ROSE DECD	HAROLD E. ROSE ETAL		✓	2-3-81	391	39/40	15			
			John W. Pferman Etal	Carl J. May Etux		✓	11-4-83	402	376	16			

NORTHWOOD

SCALE 200 FEET TO THE INCH



*See Commissioners Journal Vol. X pg. 475  
Not Vacated*

RICHLAND TWP.  
McARTHUR TWP.

RICHLAND TWP.  
McARTHUR TWP.

SURVEY OR SECTION	SUB. NO.	NO. ACRES	GRANTOR	GRANTEE	ACRES TRANS'FRD	TRANS.	DATE OF TRANSFER	DEED		LOT NO.	SIZE		REMARKS
								VOL.	PAGE		FRONT	DEPTH	
			Lester Miller	Gerald L. Levan et ux		✓	4-22-77	369	957	4-5			
			Gerald L. Levan et ux	Randy Hurst		✓	11-2-81	394	229/1230	4, 5			
			Beth Kay Baker	Duane R. Johnson		✓	9-29-82	397	133/1636	11, 10 Pt.			
			Duane R. Johnson	The Dime Bank Of Northwest Ohio		✓	3-9-84	403	930	11, Pt. 10			
			The Dime Bank Of Northwest Ohio	John P. Burnside et ux		✓	4-12-84	404	378	11, Pt. 10			



BATES SUBDIVISION

VIRGINIA MILITARY SURVEY 9906

SCALE: 1 INCH = 200 FEET

