

PLEASANT TOWNSHIP

INDEX

	SECTION	TOWN	RANGE	PAGE	
TOWNS NORTH OF THE GREAT MIAMI RIVER	1		8	6	
	2		8	6	
	3		8	5	
	4		8	4	
	5		8	4	
	8		8	7	
	9		8	7	
	10		8	8	
	11		8	9	
	12		8	10	
	RANGES EAST OF THE OHIO-INDIANA LINE	13		8	14
		14		8	13
		15		8	12
		16		8	11
		17		8	11
		32	2	8	1
		33	2	8	1
34		2	8	2	
35		2	8	3	
36		2	8	3	

BETWEEN THE MIAMI RIVERS SURVEY	1	2	4	26	
	2	2	4	23	
	3	2	4	20	
	4	2	4	16	
	7	2	4	25	
	8	2	4	22	
	9	2	4	19	
	TOWNS EAST OF THE GREAT MIAMI RIVER	10	2	4	15
		14	2	4	22
15		2	4	18	
16		2	4	15	
RANGES NORTH OF THE OHIO RIVER		31	3	4	27
		32	3	4	24
	33	3	4	21	
	34	3	4	17	

DEGRAFF-NORTH PART _____ 29-30-31-32
 LOGANSVILLE _____ 28

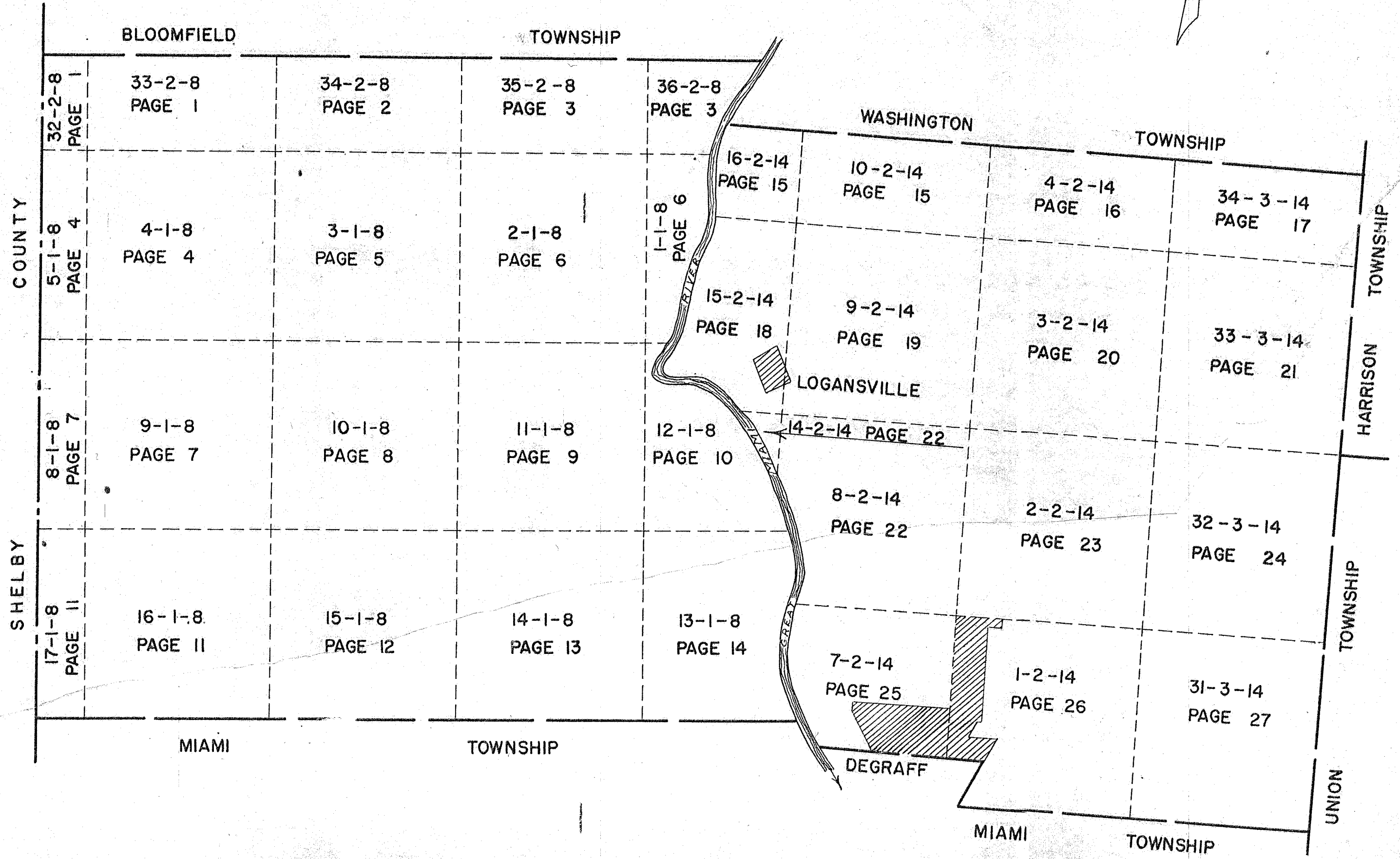

PLEASANT TOWNSHIP INDEX MAP

PAGE 0

SECTION - TOWN - RANGE

Scale: 40 Chains to the Inch

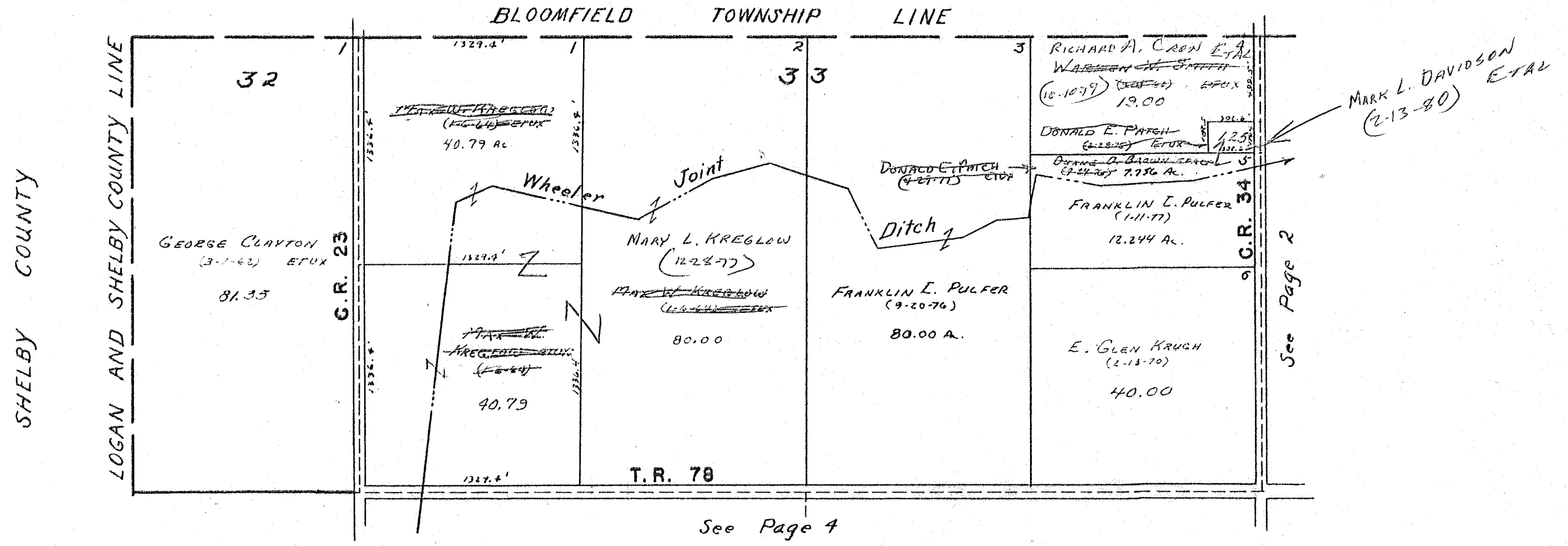
CORRECTED TO
~~5-29-83~~
5-29-84



SURVEY OR SECTION	SUB. NO.	NO. ACRES	GRANTOR	GRANTEE	ACRES TRANS'FRD	TRANS.	DATE OF TRANSFER	DEED		LOT NO.	SIZE		REMARKS
								VOL.	PAGE		FRONT	DEPTH	
33-2-8		7.756	Duane D. Brown et al	Donald E. Patch et al	7.756	✓	4-29-77	370	136-138				
33-2-8		80.00	Max W. Kreglow DEC'D	Mary L. Kreglow	80.00	✓	12-28-77	374	352				
33-2-8		40.79	" " "	" " "	40.79	✓	12-28-77	374	353-5				
33-2-8		40.79	" " "	" " "	40.79	✓	12-28-77	374	353-5				
33-2-8		19.00	Warren W. Smith et al	Richard A. Cron et al	19.00	✓	10-10-79	385	402-110				
33-2-8		1.25	Donald E. Patch et al	Mark L. Davidson et al	1.25	✓	2-13-80	386	577				
33-2-8		7.756	Donald E. Patch et al	Mark L. Davidson et al	7.756	✓	2-13-80	386	577/1848				

PLEASANT TOWNSHIP
 SECTION 32 TOWN 2 RANGE 8
 SECTION 33 TOWN 2 RANGE 8

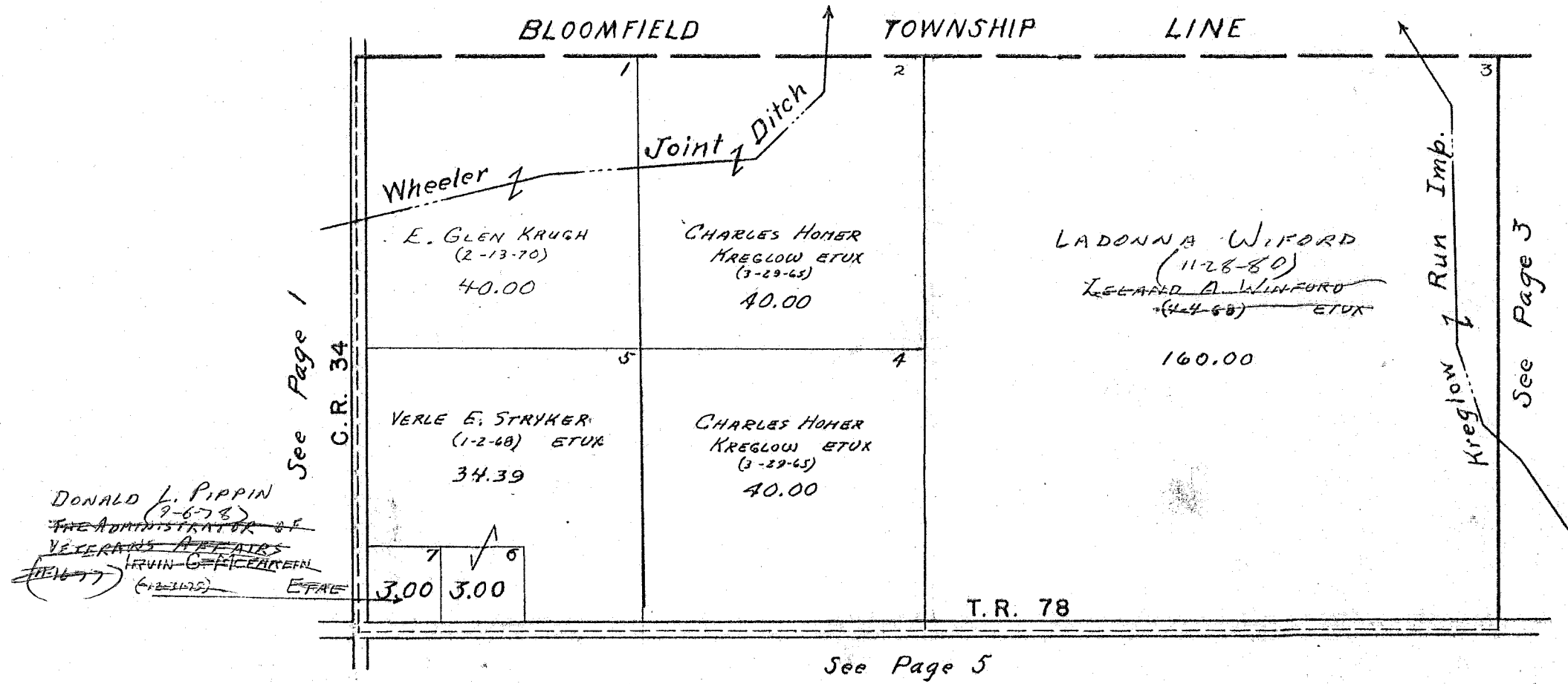
SCALE 10 CHAINS TO THE INCH



SURVEY OR SECTION	SUB. NO.	NO. ACRES	GRANTOR	GRANTEE	ACRES TRANS'FRD	TRANS.	DATE OF TRANSFER	DEED		LOT NO.	SIZE		REMARKS
								VOL.	PAGE		FRONT	DEPTH	
34-2-8		3.00	IRVIN G. McFARUN ETUX	THE ADMINISTRATOR OF VETERANS AFFAIRS	3.00	✓	11-16-77	373	829-830				
34-2-8		3.00	MAX GEE ADMINISTRATOR OF VETERAN	DONALD L. PIPPIN	3.00	✓	9-6-78	378	836/857				
34-2-8		160.00	LELAND A. WIFORD DEL'D	LADONNA WIFORD	160.00	✓	11-28-80	390	317/318				

PLEASANT TOWNSHIP
SECTION 34 TOWN 2 RANGE 8

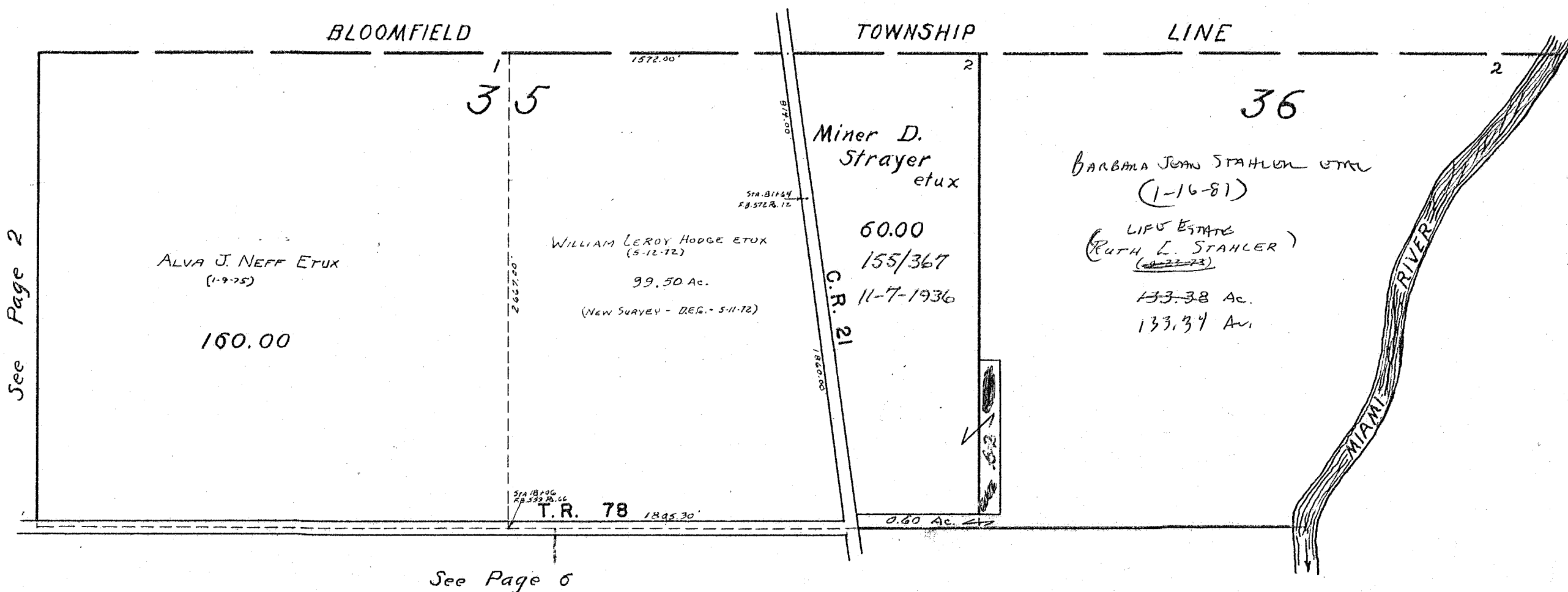
SCALE 10 CHAINS TO THE INCH



SURVEY OR SECTION	SUB. NO.	NO. ACRES	GRANTOR	GRANTEE	ACRES TRANS'FRD	TRANS.	DATE OF TRANSFER	DEED		LOT NO.	SIZE		REMARKS
								VOL.	PAGE		FRONT	DEPTH	
35-2-8 36-2-8		0.60 Ac. 133.34 Ac.	CHARLES B. STAHLER (Died)	BARBARA JEAN STAHLER ETAL	0.60 Ac. 133.34 Ac.	✓	1-16-81	390	860/ 862				

PLEASANT TOWNSHIP
SECTION 35 TOWN 2 RANGE 8
SECTION 36 TOWN 2 RANGE 8

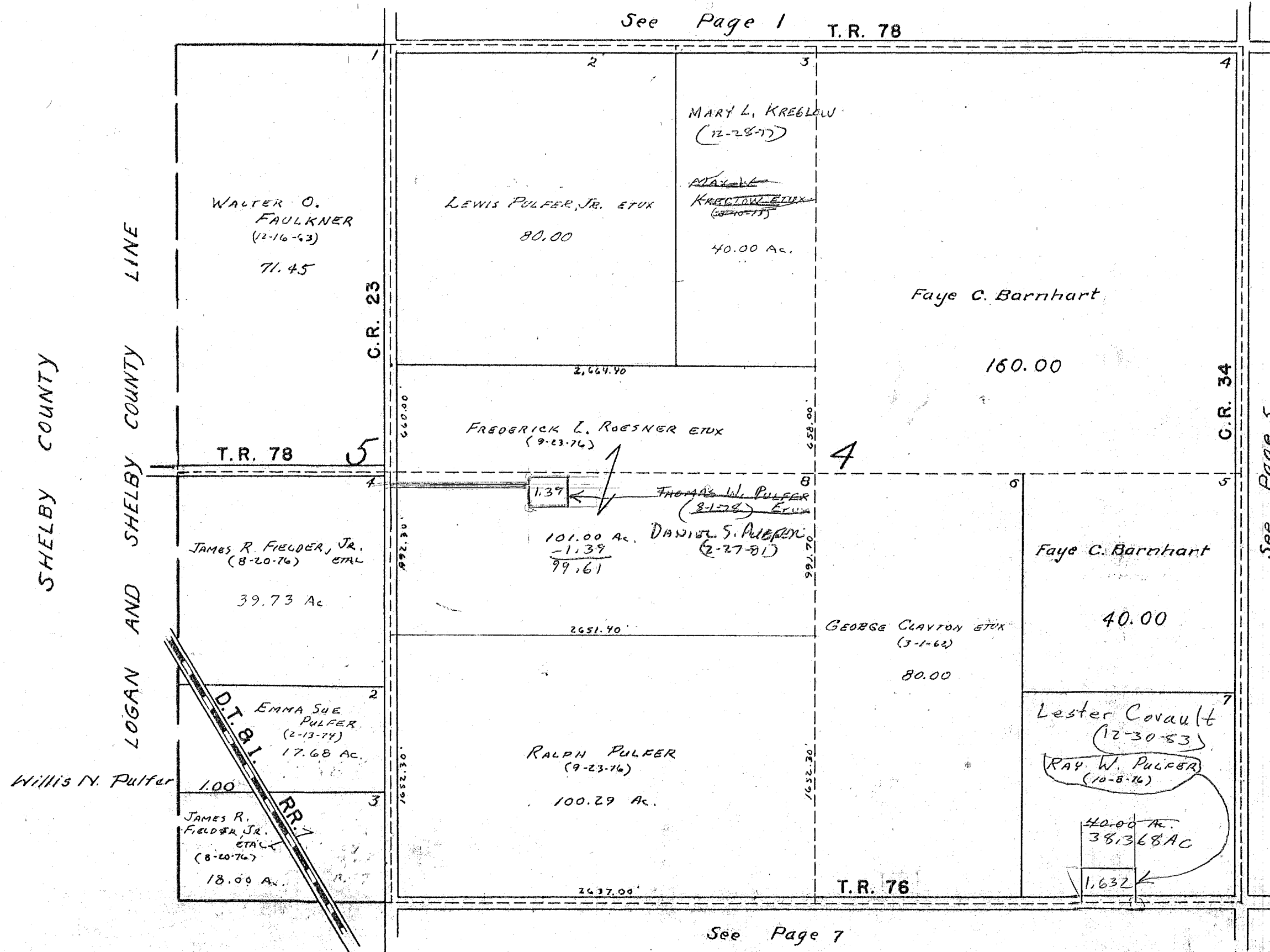
SCALE 10 CHAINS TO THE INCH



SURVEY OR SECTION	SUB. NO.	NO. ACRES	GRANTOR	GRANTEE	ACRES TRANS'FRD	TRANS.	DATE OF TRANSFER	DEED		LOT NO.	SIZE		REMARKS
								VOL.	PAGE		FRONT	DEPTH	
4-1-8		40.00	MAX W. KREGLOW DEL'D	MARY L. KREGLOW	40.00	✓	12-28-77	374	353				
4-1-8		101.00	FREDERICK L. ROESNER ETUX	THOMAS W. PULFER ETUX	1.39	✓	8-1-78	377	355				NEW SURVEY
4-1-8		1.39	THOMAS W. PULFER ETUX	DANIEL S. PULFER	1.39	✓	2-27-81	391	286				
4-1-8		40.00	Ray W. Pulfer ETUX	Lester Covault	38.368	✓	12-30-83	402	943/944				New Survey

PLEASANT TOWNSHIP
 SECTION 4 TOWN 1 RANGE 8
 SECTION 5 TOWN 1 RANGE 8

SCALE 10 CHAINS TO THE INCH

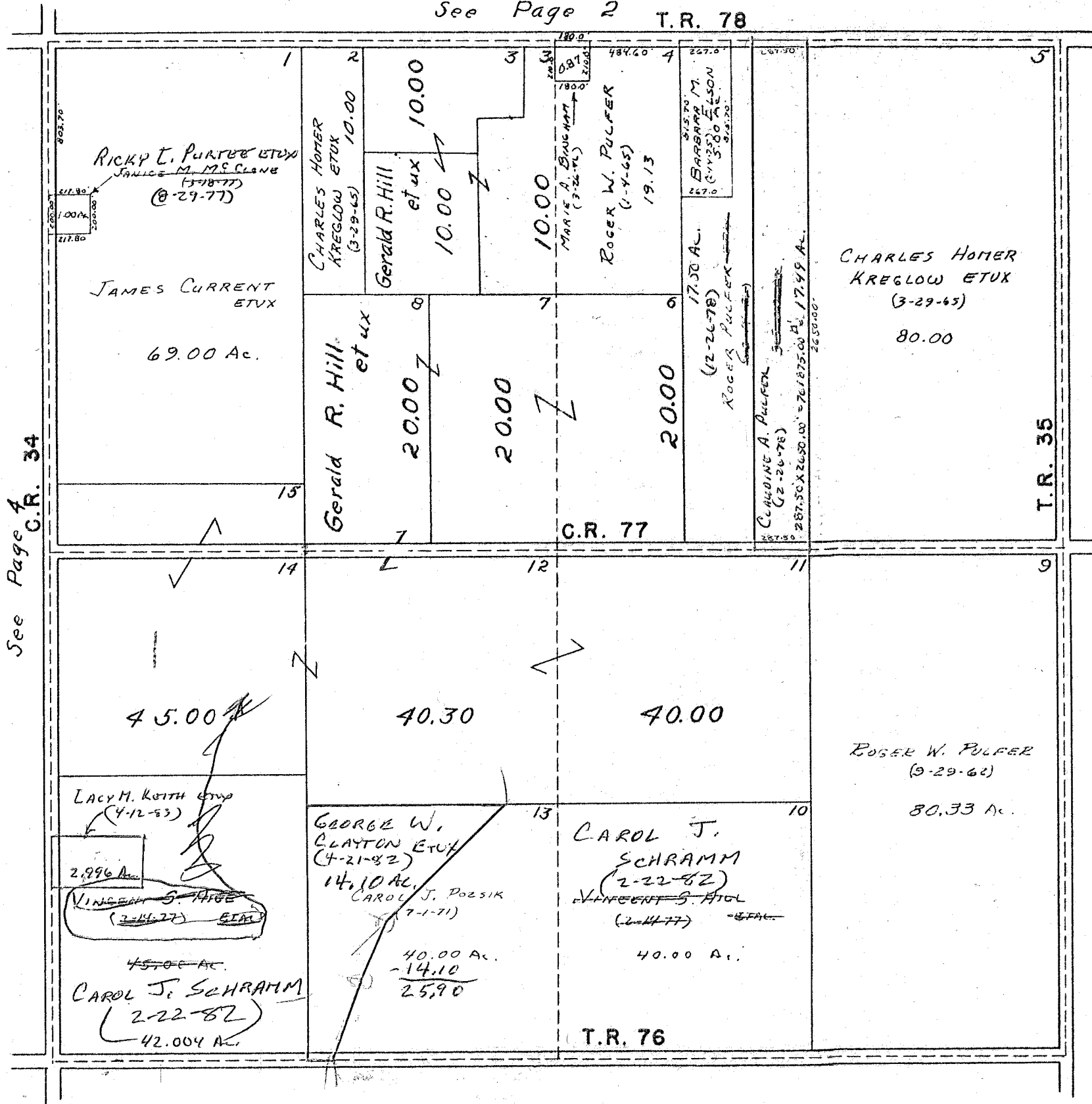


SURVEY OR SECTION	SUB. NO.	NO. ACRES	GRANTOR	GRANTEE	ACRES TRANS'FRD	TRANS.	DATE OF TRANSFER	DEED		LOT NO.	SIZE		REMARKS
								VOL.	PAGE		FRONT	DEPTH	
3-1-8		1.00	GEORGE M. GLONE	JANICE DEARMON	1.00	✓	7-26-77	371	760-761				
3-1-8		1.00	GEORGE M. GLONE ETAL	RICKY L. PURTEE ETUX	1.00	✓	8-29-77	372	324-325				
3-1-8		35.00	ROGER PULFON ETUX	CLAUDINE A. PULFON	17.50	✓	12-26-78	380	798/799	E. SIDE			NEW SURVEY - E-W. EQUIMOSTANT
3-1-8		35.00	ROGER PULFON ETUX	ROGER W. PULFON	17.50	✓	12-26-78	380	800/801	W. SIDE			" "
3-1-8		40.00	VINCENT S. HILL	CAROL J. SCHRAMM	SAME	✓	2-22-82	395	258/259	UND. 1/2 INT.			
3-1-8		40.00	LARRY D. PERSINGER	" " "	SAME	✓	2-22-82	395	252/253	UND. 1/2 INT.			
3-1-8		40.00	JERRY L. PERSINGER	" " "	SAME	✓	2-22-82	395	257/255	" " "			
3-1-8		40.00	TERRY L. PERSINGER	" " "	SAME	✓	2-22-82	395	256/257	" " "			
3-1-8		40.00	CAROL J. POSSIK	GEORGE W. CLAYTON ETUX	14.10	✓	4-21-82	395	754/755				NEW SURVEY
3-1-8		45.00	CAROL J. SCHRAMM ETUX	LACY M. KEITH ETUX	2.996	✓	4-12-83	399	714/715				NEW SURVEY

PLEASANT TOWNSHIP
SECTION 3 TOWN 1 RANGE 8

SCALE 10 CHAINS TO THE INCH

See Page 2 T.R. 78



See Page 4 C.R. 34

See Page 6

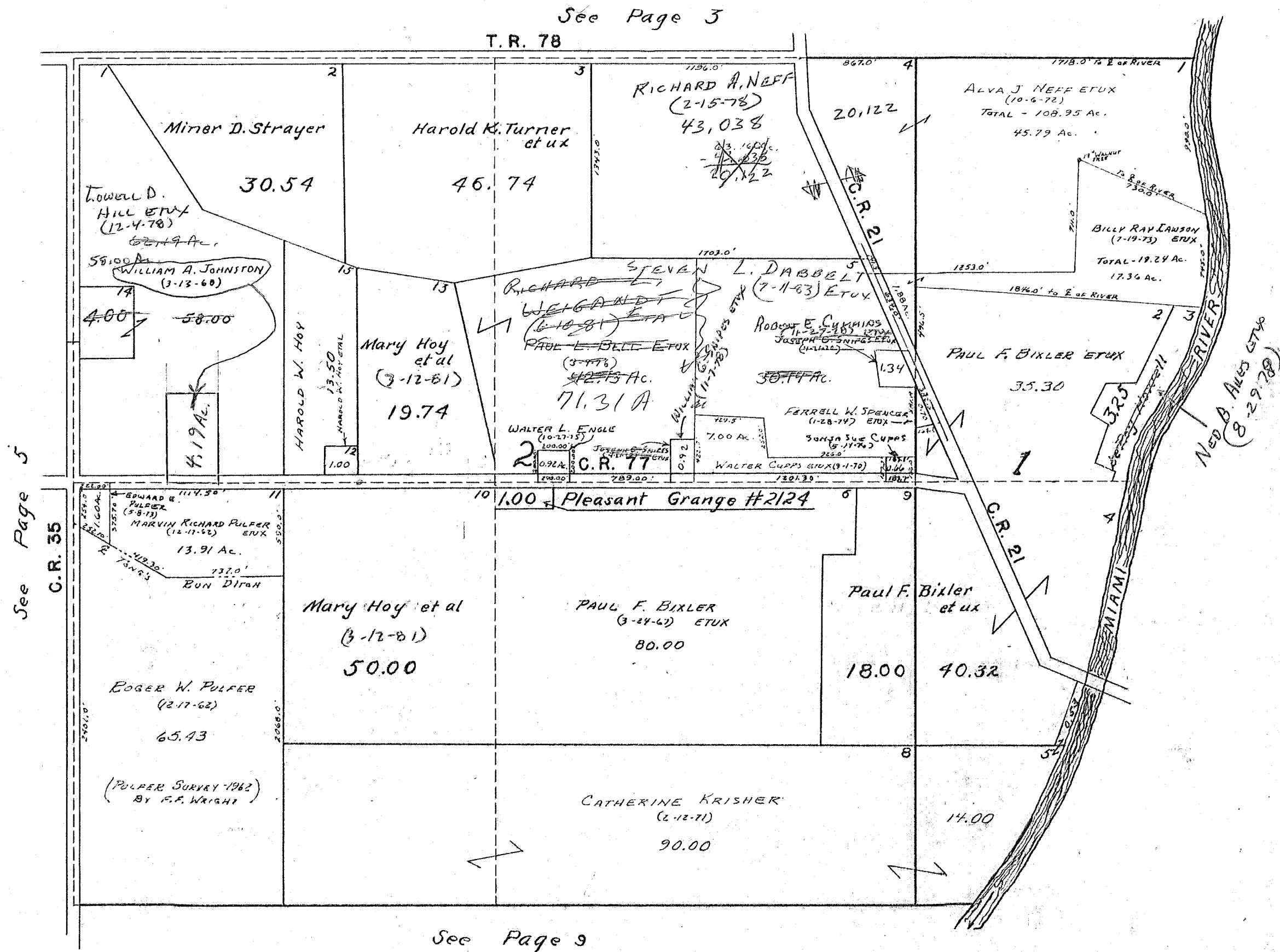
45.000 Ac
- 2.996
42.004

See Page 8

SURVEY OR SECTION	SUB. NO.	NO. ACRES	GRANTOR	GRANTEE	ACRES TRANSFRD	TRANS.	DATE OF TRANSFER	DEED		LOT NO.	SIZE		REMARKS	
								VOL.	PAGE		FRONT	DEPTH		
2-1-8		63.16	ALVA J. NEEF ETUX	RICHARD A. NEEF	43.03	✓	2-15-78	374	854/855				NEW SURVEY	
1-1-8		3.25	LeROY HOWELL	NED B. AILES ETUX	3.25	✓	8-29-78	378	710/711					
2-1-8		0.92	JOSEPH G. SNIPE ETUX	WILLIAM G. SNIPE ETUX	0.92	✓	11-9-78	380	172/173					
2-1-8		1.34	JOSEPH G. SNIPE ETUX	ROBERT E. CUMMINS ETUX	1.34	✓	11-27-78	380	430/439					
2-1-8		62.19	WILLIAM A. JOHNSTON ETUX	LOWELL D. HILL ETUX	58.00	✓	12-4-78	380	531/533					RETAINS 4.19 AC.
2-1-8		19.74	JOHN W. HOY (DWD)	MARY HOY ETUX	19.74	✓	3-12-81	391	381					
"		50.00			50.00	✓								
"		71.31	PAUL L. BELL ETUX	THOMAS R. L. FETTER ETUX	71.31	✓	6-10-81	392	454/457					
"		71.31	THOMAS R. L. FETTER ETUX	RICHARD L. WEIGANDT ETUX	71.31	✓	6-10-81	392	455/457					
2-1-8		71.31	RICHARD L. WEIGANDT ETUX	STEVEN L. DABELT ETUX	71.31	✓	7-11-83	400	519/520					

PLEASANT TOWNSHIP
 SECTION 1 TOWN 1 RANGE 8
 SECTION 2 TOWN 1 RANGE 8

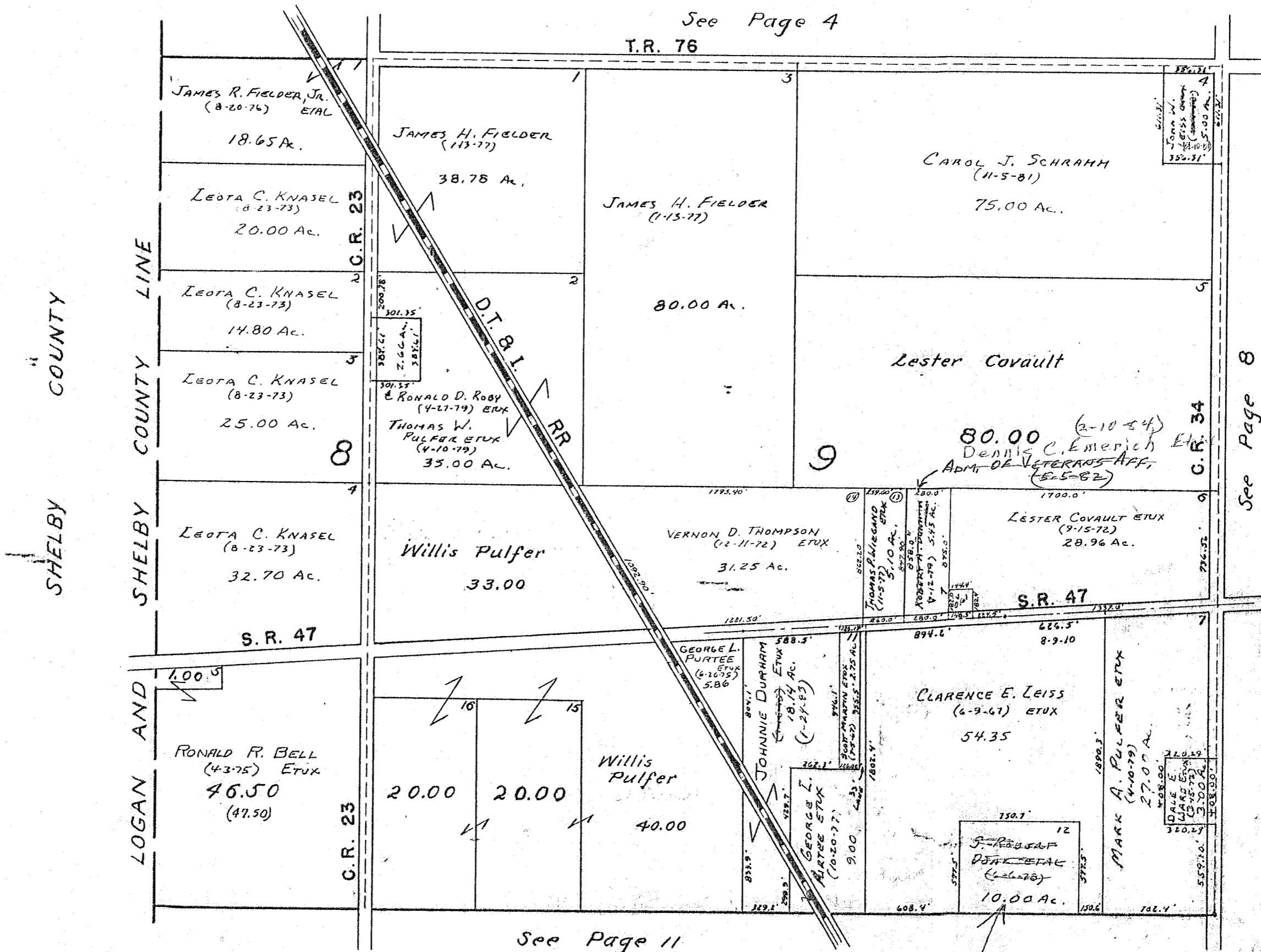
SCALE 10 CHAINS TO THE INCH



SURVEY OR SECTION	SUB. NO.	NO. ACRES	GRANTOR	GRANTEE	ACRES TRANS'FRD	TRANS.	DATE OF TRANSFER	DEED		LOT NO.	SIZE		REMARKS
								VOL.	PAGE		FRONT	DEPTH	
9-1-8		5.10	IRENE JOSEPHINE BEARD (DECD)	CAROL SCHULZ ETAL	5.10	✓	11-7-77	373	616/672				
9-1-8		9.00	ROBERT F. DIX ETUX	GEORGE L. PURTEE ETUX	9.00	✓	10-20-77	373	327-328				
9-1-8		5.10	ALBERT SPAW ETUX	THOMAS P. WIEGAND ETUX	5.10	✓	11-15-77	373	812-813				
9-1-8		5.10	CAROL SCHULZ ETAL	THOMAS P. WIEGAND ETUX	5.10	✓	11-15-77	373	809-811				
9-1-8		10.00	SAMUEL R. DOAK DELD	MILDRED E. DOAK	10.00	✓	11-22-77	373	928-929				
9-1-8		80.00	STEPHEN B. SCHRAMM ETUX	JOHN W. LEISS ETUX	5.00	✓	4-17-78	375	687-690				NEW SURVEY
9-1-8		10.00	MILDRED E. DOAK	S. ROBERT DOAK ETAL	10.00	✓	6-6-78	376	637/639				
9-1-8		37.66	KEITH G. SUTTON ETUX	GUY W. THACKER ETUX	37.66	✓	1-3-79	380	895/896				
9-1-8		30.00	DALE E. WARD ETUX	MARK A. PULFON ETUX	27.00	✓	4-10-79	382	376/377				NEW SURVEY
9-1-8		37.66	DOROTHY H. THACKER ETUX	THOMAS W. PULFER ETUX	35.00	✓	4-10-79	382	378/379				
9-1-8		2.66	GUY W. THACKER ETUX	RONALD D. ROBY ETUX	2.66	✓	4-27-79	382	672				
9-1-8		5.43	THOMAS WALTON ETUX	ROBERT A. DUNHAM ETUX	5.43	✓	7-12-79	383	897/898				
9-1-8		0.61	STEPHEN B. SCHRAMM UNDEVELOPED	CAROL J. SCHRAMM	75.00	✓	11-5-81	394	256/257				
9-1-8		5.43	ROBERT A. DUNHAM ETAL	ADM. OF VETERANS AFFAIRS	5.43	✓	5-5-82	395	918/920				
9-1-8		10.00	S. ROBERT DOAK ETAL	CHARLES L. STRAYER ETAL	10.00	✓	11-8-82	398	39				
9-1-8		18.14	JOHNNIE DURHAM ETUX	JOHNNIE DURHAM ETUX	18.14	✓	1-24-83	398	840/841				
9-1-8		0.61	ADM. OF VETERANS AFFAIRS	DENNIS C. EMERICH ETUX	5.43	✓	2-10-84	403	286				
9-1-8		5.43	CATHERINE LEISS	JOHN W. LEISS	5.00	✓	4-10-84	404	359				

PLEASANT TOWNSHIP
 SECTION 8 TOWN I RANGE 8
 SECTION 9 TOWN I RANGE 8

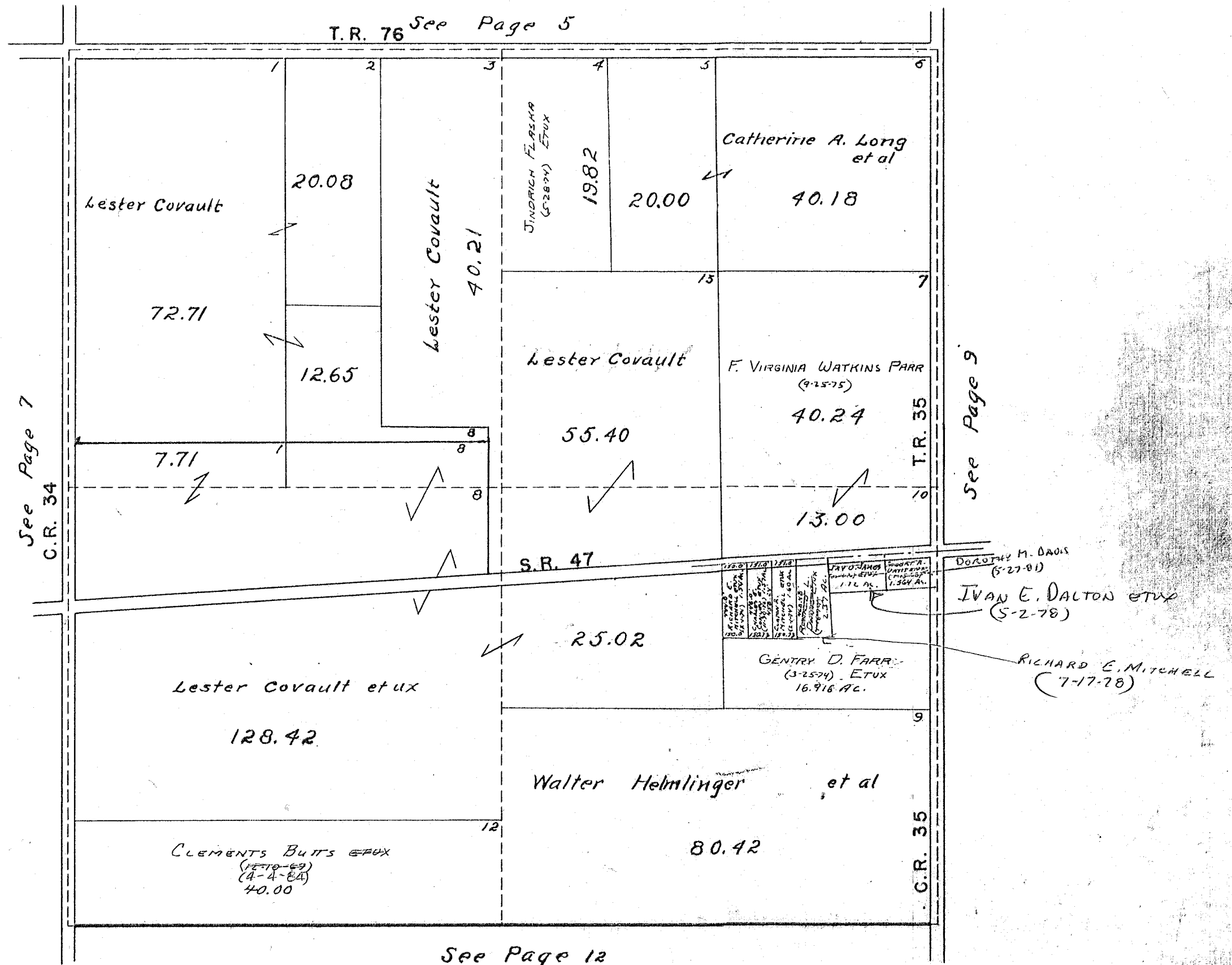
SCALE 10 CHAINS TO THE INCH



SURVEY OR SECTION	SUB. NO.	NO. ACRES	GRANTOR	GRANTEE	ACRES TRANS'FRD	TRANS.	DATE OF TRANSFER	DEED		LOT NO.	SIZE		REMARKS
								VOL.	PAGE		FRONT	DEPTH	
10-1-8		1.72	JAY O. JAMES ETUX	IVAN E. DALTON ETUX	1.72	✓	5-2-78	375	981				
10-1-8		1.60	CLAYTON R. MITCHELL ETUX	RICHARD E. MITCHELL ETUX	1.60	✓	7-17-78	377	554-555				
10-1-8		1.564	ROBERT H. DAVIS (Dec'd)	DOROTHY M. DAVIS	1.564	✓	5-27-81	392	262				
10-1-8		40.00	WINONA L. BUTTS	CLEMENTS BUTTS	40.00	✓	4-4-84	40A	292				1/2 interest

PLEASANT TOWNSHIP
SECTION 10 TOWN 1 RANGE 8

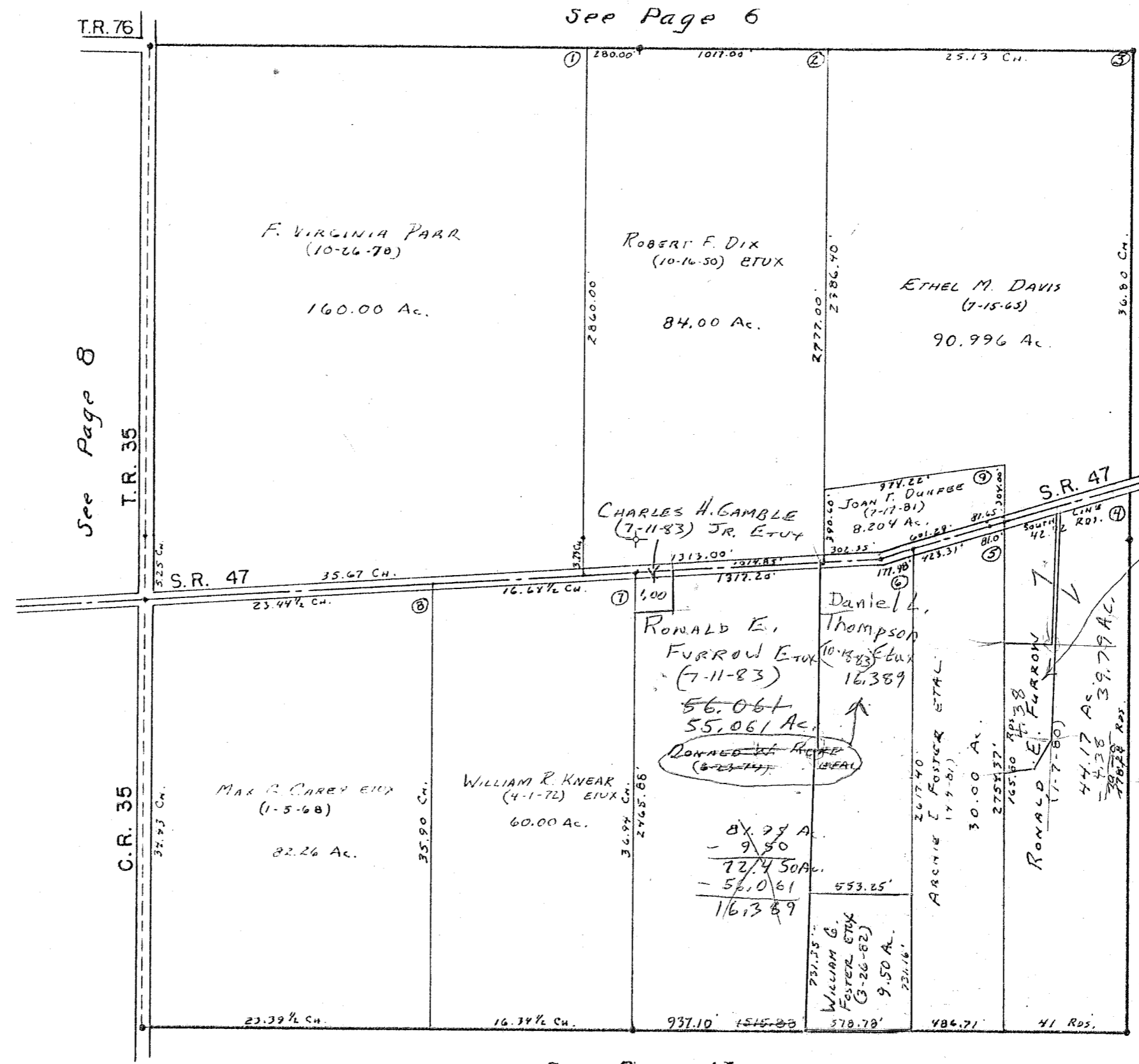
SCALE 10 CHAINS TO THE INCH



SURVEY OR SECTION	SUB. NO.	NO. ACRES	GRANTOR	GRANTEE	ACRES TRANSFRD	TRANS.	DATE OF TRANSFER	DEED		LOT NO.	SIZE		REMARKS
								VOL.	PAGE		FRONT	DEPTH	
11-1-8		159.12	BERNARD W. PAAR (DIED)	F. VIRGINIA PAAR	159.12	✓	10-26-78	380	4/7				Deed Says 160.0 A.
11-1-8		111.95	JOHN W. McBEAN, SR. ETX	DONALD W. ROPP ETAL	111.95	✓	6-25-79	383	657/658				
11-1-8		44.17	ANNA C. FURROW	RONALD E. FURROW	44.17	✓	1-22-80	386	647				
11-1-8		111.95	DONALD W. ROPP ETAL	JAMES E. RYHAL ETX	30.00	✓	3-3-80	387	38/39				New Survey
11-1-8		30.00	JAMES E. RYHAL ETX	ARCHIE L. FOSTER ETAL	30.00	✓	4-9-81	391	646				
11-1-8		98.00	ETHEL M. DAVIS CO.	EMERSON WAGNER REALTY	8.204	✓	6-30-81	392	89/100				New Survey
11-1-8		8.204	EMERSON WAGNER REALTY	JOAN T. DUNFEE	8.204	✓	7-20-81	392	907/908				
11-1-8		81.95	DONALD W. ROPP ETAL	RICHARD E. PONCE ETX	9.50	✓	3-26-82	395	576/577				New Survey
11-1-8		9.50	RICHARD E. PONCE ETX	WILLIAM G. FOSTER ETX	9.50	✓	3-26-82	395	578/579				
11-1-8		44.17	RONALD E. FURROW ETX	STEVEN E. PEQUIGNOT ETX	4.38	✓	5-26-83	400	373/378				New Survey
11-1-8		72.45	DONALD W. ROPP ETAL	RONALD E. FURROW ETX	56.061	✓	7-11-83	400	858/859				New Survey
11-1-8		56.061	RONALD E. FURROW ETX	CHARLES H. GAMBLE, JR. ETX	1.00	✓	7-11-83	400	906				New Survey
11-1-8		16.389	Donald W. Ropp Etal	Daniel L. Thompson Etux	16.389	✓	10-18-83	402	142/142				

PLEASANT TOWNSHIP
SECTION II TOWN I RANGE 8

SCALE 10 CHAINS TO THE INCH



See Page 6

See Page 8

STEVEN E. PERIGNOT
(5-26-83) ETUX
4.38 AC.

See Page 10

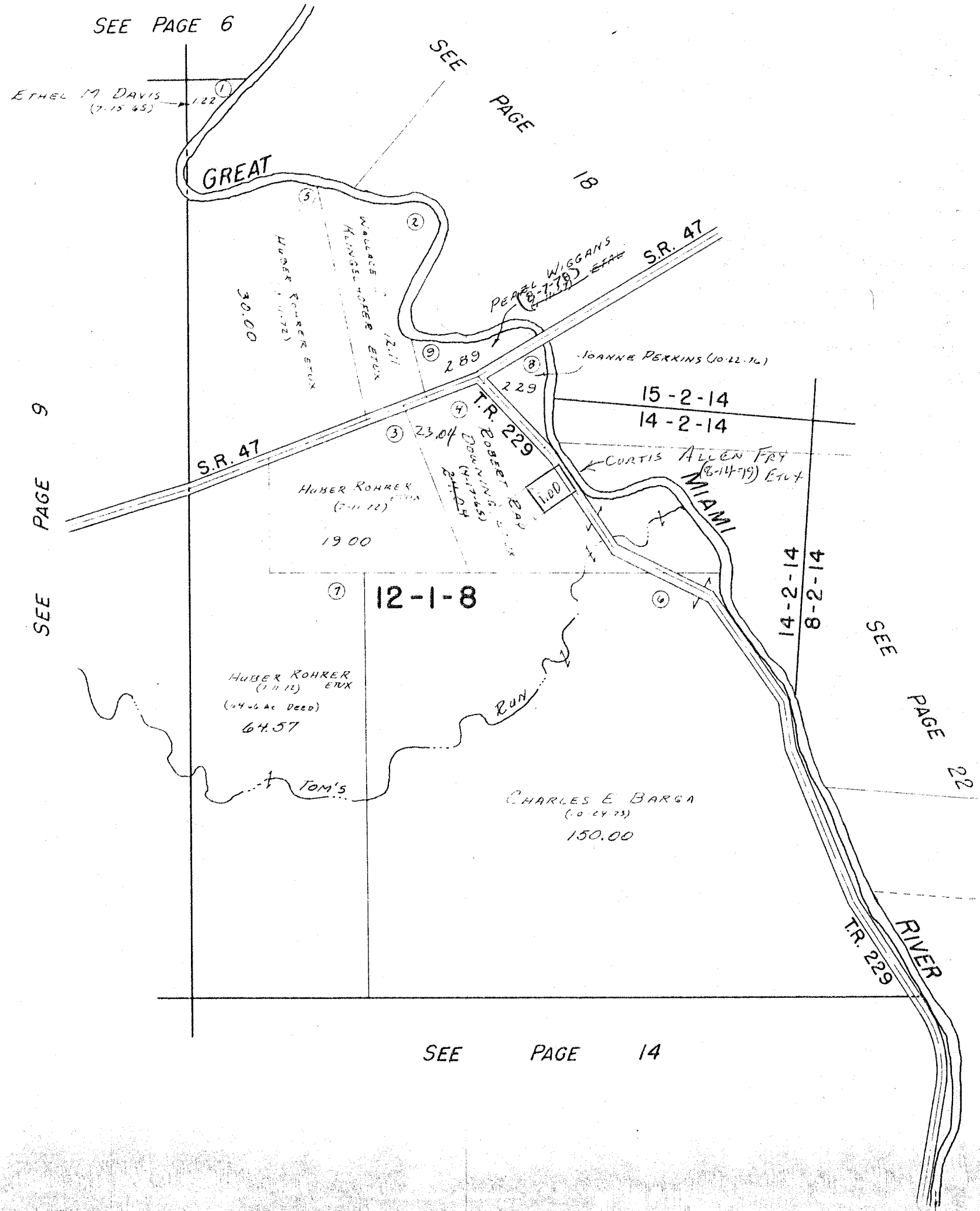
See Page 13

SURVEY OR SECTION	SUB. NO.	NO. ACRES	GRANTOR	GRANTEE	ACRES TRANS'FRD	TRANS.	DATE OF TRANSFER	DEED		LOT NO.	SIZE		REMARKS
								VOL.	PAGE		FRONT	DEPTH	
12-1-8		2.89	ISABELLE OBERWITTE (De'd)	PEARL I. WIGGANS	2.89	✓	8-7-78	378	94				
12-1-8		24.04	ROBERT RAY DOWNING ETUX	CURTIS ALLEN FAY ETUX	1.00	✓	8-14-79	384	482				NEW SURVEY

PLEASANT TOWNSHIP

SECTION 12 TOWN 1 RANGE 8

SCALE: 1" = 10 CHAINS = 660'

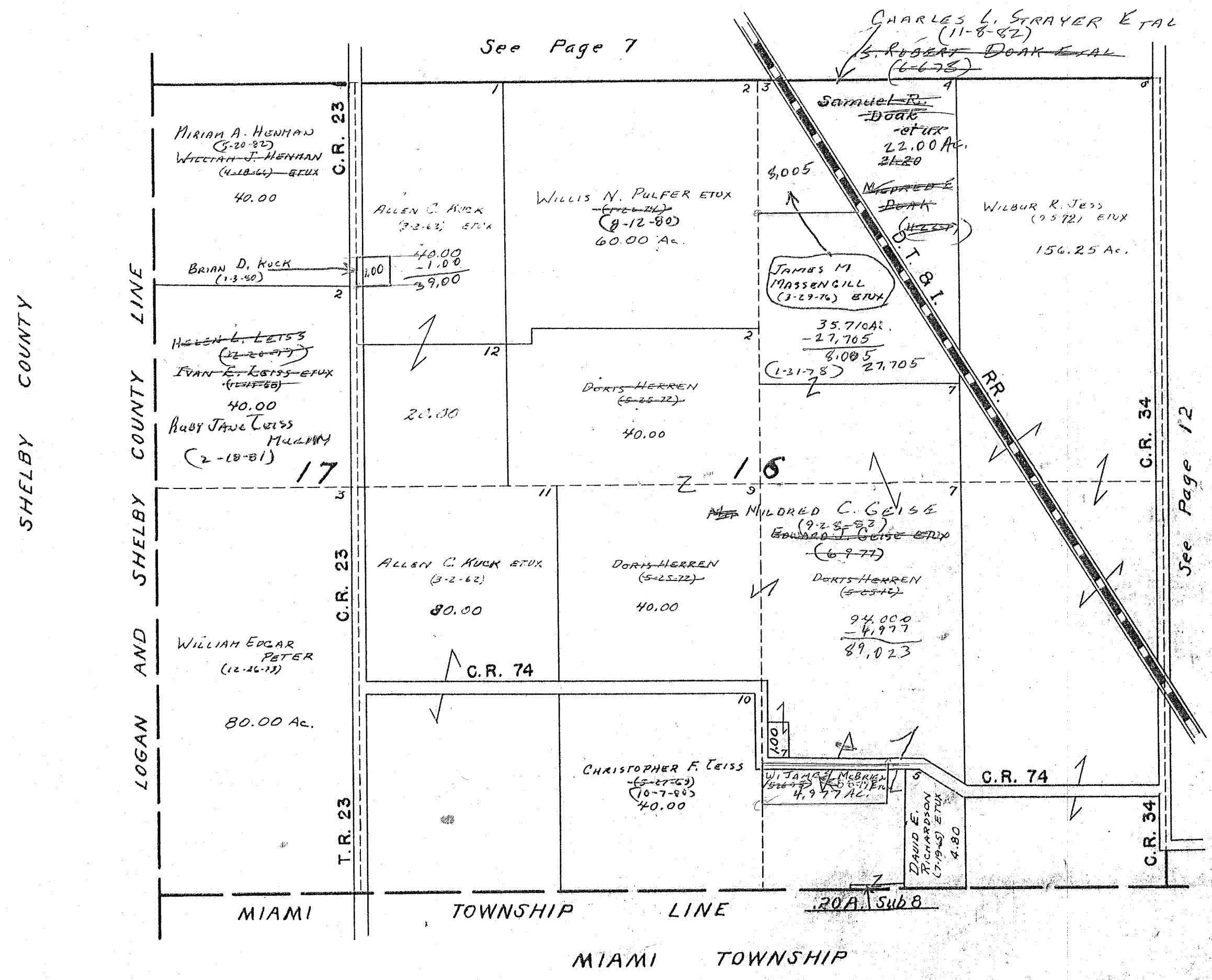


Drawn June 23, 1967

SURVEY OR SECTION	SUB. NO.	NO. ACRES	GRANTOR	GRANTEE	ACRES TRANS'FRD	TRANS.	DATE OF TRANSFER	DEED		LOT NO.	SIZE		REMARKS
								VOL.	PAGE		FRONT	DEPTH	
16-1-8		40.00	DORIS HERRLON	FREDERICK J. STEINKE	40.00	✓	6-9-77	370	817-818				
16-1-8		"	FREDERICK J. STEINKE	EDWARD J. GEISE ETUX	"	✓	6-9-77	370	819-820				
16-1-8		21.20	SAMUEL R. DOAK DEC'D	MILDRED E. DOAK	21.20	✓	11-22-77	373	928-929				
17-1-8		40.00	IVAN E. LEISS DEC'D	HELEN L. LEISS	40.00	✓	12-20-77	374	277-279				
16-1-8		35.71	JAMES M. MASSENGILL ETUX	EDWARD J. GEISE ETUX	27.705	✓	1-31-78	374	667-668				NEW SURVEY
16-1-8		24.00	EDWARD J. GEISE ETUX	W. JAMES MCBRIEN ETUX	4.977	✓	5-26-78	376	457/458				NEW SURVEY
16-1-8		22.00	MILDRED E. DOAK	S. ROBERT DOAK ETAL	22.00	✓	6-6-78	376	637/639				
16-1-8		4.977	W. JAMES M.C. BRIEN ETUX	W. JAMES M.C. BRIEN ETUX	4.977	✓	8-8-79	384	393				
16-1-8		40.00	ALLEN C. KUCK ETUX	BRIAN DAVID KUCK	1.06	✓	1-3-80	386	441/442				NEW SURVEY
16-1-8		60.00	WILLIS N. PULFER ETUX	BECKY L. OGLESBEE	60.00	✓	8-12-80	388	834/835				
16-1-8		60.00	BECKY L. OGLESBEE	WILLIS N. PULFER ETUX	60.00	✓	8-12-80	388	836/837				
16-1-8		40.00	CHRISTOPHER E. LEISS ETAL	KIM E. KRESS	40.00	✓	10-7-80	389	617/614				
16-1-8		40.00	KIM E. KRESS	CHRISTOPHER E. LEISS	40.00	✓	10-7-80	389	615/616				
17-1-8		40.00	HELEN L. LEISS (DEC'D)	RUBY JANE LEISS MURPHY	40.00	✓	2-17-81	391	227/228				
17-1-8		40.00	WILLIAM J. HENMAN (DEC'D)	MIRIAM A. HENMAN	40.00	✓	5-20-82	396	70/71				
16-1-8		27.705	EDWARD J. GEISE DEC'D	MILDRED C. GEISE	SAME	✓	9-28-82	397	624/628				
16-1-8		22.00	S. ROBERT DOAK ETAL	CHARLES L. STRAYER ETAL	22.00	✓	11-8-82	398	39				

PLEASANT TOWNSHIP
SECTION 16 TOWN 1 RANGE 8
SECTION 17 TOWN 1 RANGE 8

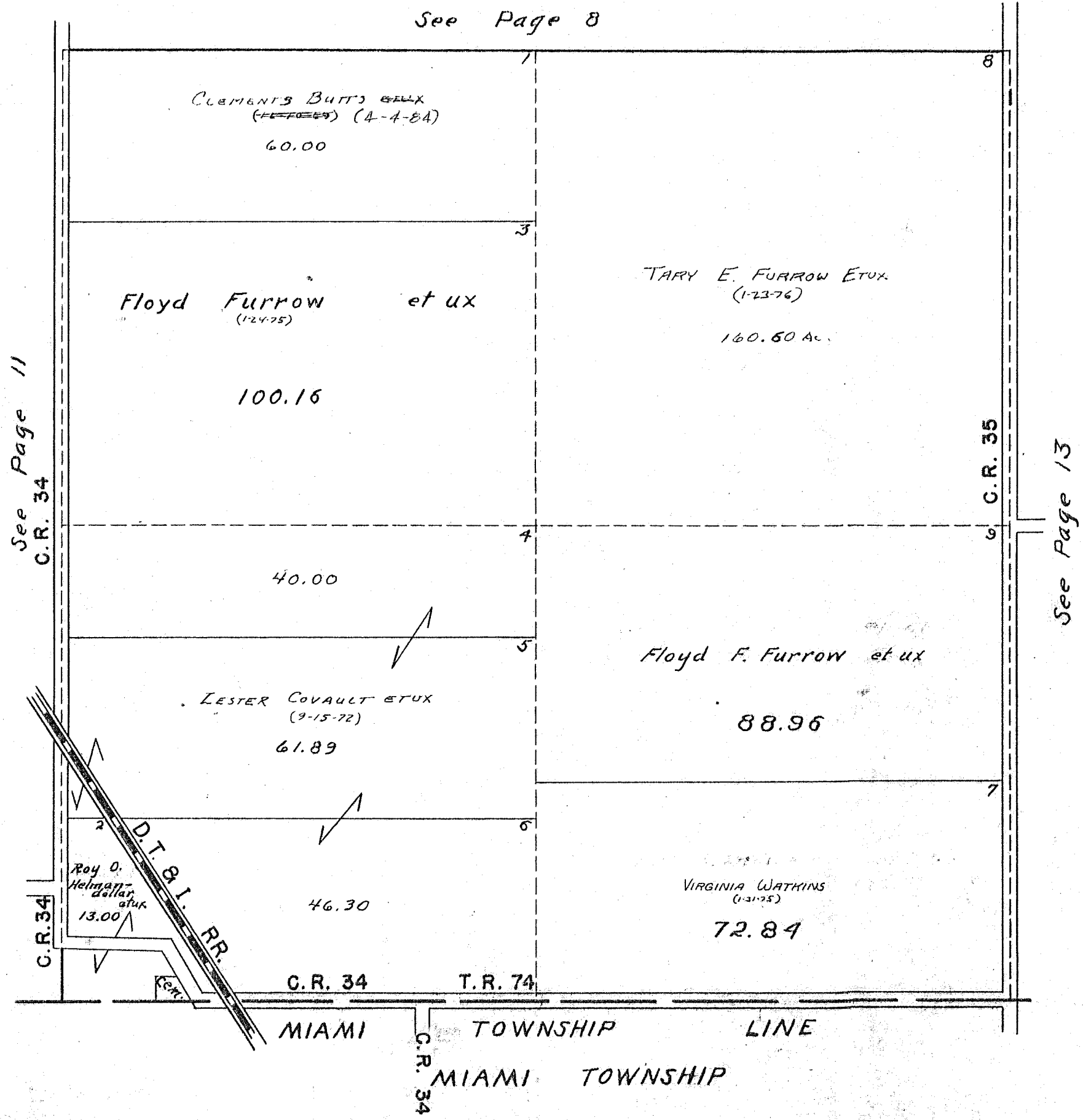
SCALE 10 CHAINS TO THE INCH



SURVEY OR SECTION	SUB. NO.	NO. ACRES	GRANTOR	GRANTEE	ACRES TRANS'FRD	TRANS.	DATE OF TRANSFER	DEED		LOT NO.	SIZE		REMARKS
								VOL.	PAGE		FRONT	DEPTH	
15-1-8		13.00, 15.00 2.00	Winona L. Butts	Clements Butts	60.00	✓	4-4-84	ADA	292				1/2 interest

PLEASANT TOWNSHIP
SECTION 15 TOWN 1 RANGE 8

SCALE 10 CHAINS TO THE INCH



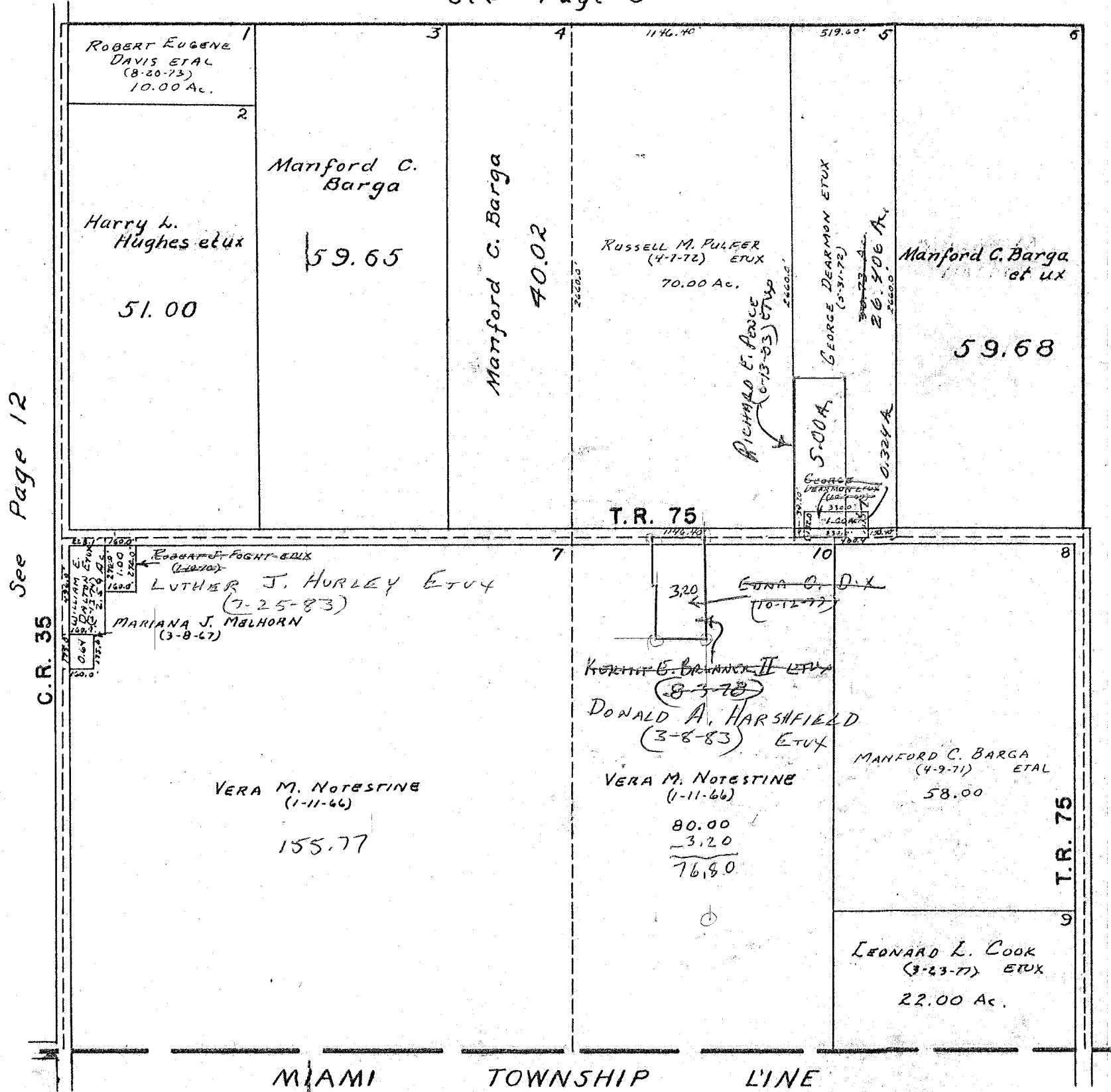
SEE PAGE 2

SURVEY OR SECTION	SUB. NO.	NO. ACRES	GRANTOR	GRANTEE	ACRES TRANS'FRD	TRANS.	DATE OF TRANSFER	DEED		LOT NO.	SIZE		REMARKS
								VOL.	PAGE		FRONT	DEPTH	
14-1-8		80.00	VERA M. NOTESTINE	EDNA O. DIX	3.20	✓	10-12-77	373	157-158				NEW SURVEY
14-1-8		3.20	EDNA O. DIX ETUIR	KERMIT E. BRUNNER II ETUX	3.20	✓	8-3-78	378	30/57				
14-1-8		3.20	KERMIT E. BRUNNER II ETUX	DONALD A. HARSHFIELD ETUX	3.20	✓	3-8-83	399	709/110				
14-1-8		30.73 1.00	GEORGE DODDSON	RICHARD E. PONCE ETUX	4.324 A. 0.676 A.	✓	6-13-83	400	511/543	Total 500 A.			NEW SURVEY
14-1-8		1.00	LUTHER J. HURLEY ETUX	JAMES C. DODGE ETUX	1.00	✓	7-25-83	401	83/84				
14-1-8		1.00	JAMES C. DODGE ETUX	LUTHER J. HURLEY ETUX	1.00	✓	7-25-83	401	85/86				

PLEASANT TOWNSHIP
SECTION 14 TOWN I RANGE 8

SCALE 10 CHAINS TO THE INCH

See Page 9



See Page 12

See Page 14

MIAMI TOWNSHIP LINE

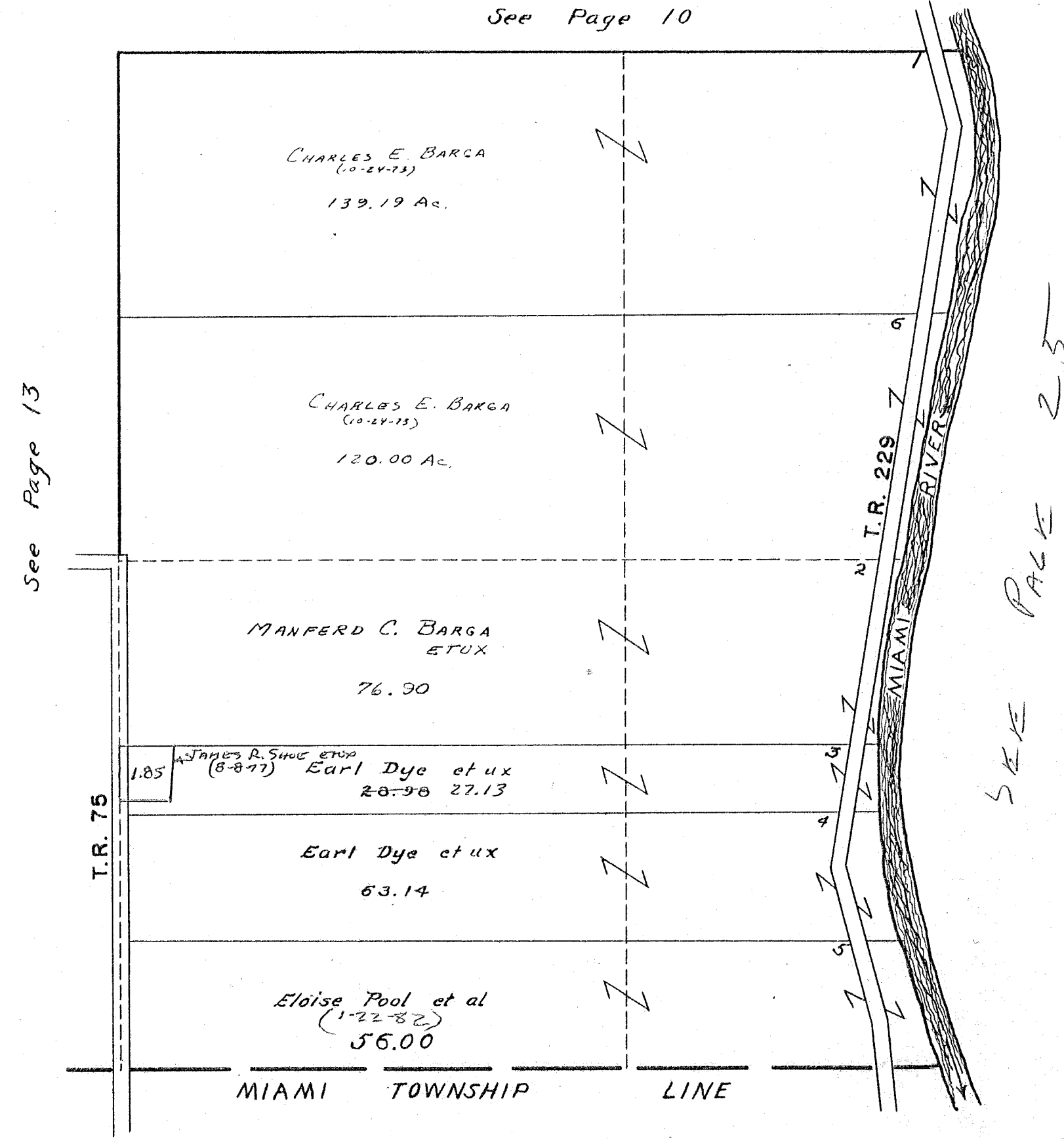
MIAMI TOWNSHIP

SEE PAGE 3

SURVEY OR SECTION	SUB. NO.	NO. ACRES	GRANTOR	GRANTEE	ACRES TRANS'FRD	TRANS.	DATE OF TRANSFER	DEED		LOT NO.	SIZE		REMARKS
								VOL.	PAGE		FRONT	DEPTH	
13-1-8 13-1-8		28.98 56.00	EARL DYE ETUA HERMAN E. POOL DEC'D	JAMES R. SHOE ETUX ELOISE POOL ETAL	1.85 56.00	✓ ✓	8-8-77 1-22-82	371 395	855- 956 5				NEW SURVEY VND 3RD INT.

PLEASANT TOWNSHIP
SECTION 13 TOWN 1 RANGE 8

SCALE 10 CHAINS TO THE INCH



See Page 10

See Page 13

SEE PAGE 23

MIAMI TOWNSHIP LINE

MIAMI TOWNSHIP

SEE PAGE 4

SURVEY OR SECTION	SUB. NO.	NO. ACRES	GRANTOR	GRANTEE	ACRES TRANSFRD	TRANS.	DATE OF TRANSFER	DEED		LOT NO.	SIZE		REMARKS
								VOL.	PAGE		FRONT	DEPTH	
16-2-14		2.02	RALPH E. ROGERS (DECD)	CLAIRE I. ROGERS	2.02	✓	11-12-80	390	92/93				
10-2-14		57.41	CATHERINE KALSHON	DAVID W. PROFFITT ETAL	57.41	✓	12-4-80	390	889/1391				
10,16-2-14		57.24	RALPH E. ROGERS DECD	CLAIRE I. ROGERS	SAME	✓	11-23-81	390	947/1410				
10-2-14		3.04			3.04	✓							
16-2-14		57.24	CLAIRE I. ROGERS (QC.)	ROBERT E. ROGERS.	57.24	✓	11-5-82	398	29/130				
10-2-14		61.78			61.78	✓							
10-2-14		57.41	David W. Proffitt Etal	Jane L. Webster	57.41	✓	3-26-84	404	130				

PLEASANT TOWNSHIP

SECTION 16 TOWN 2 RANGE 14

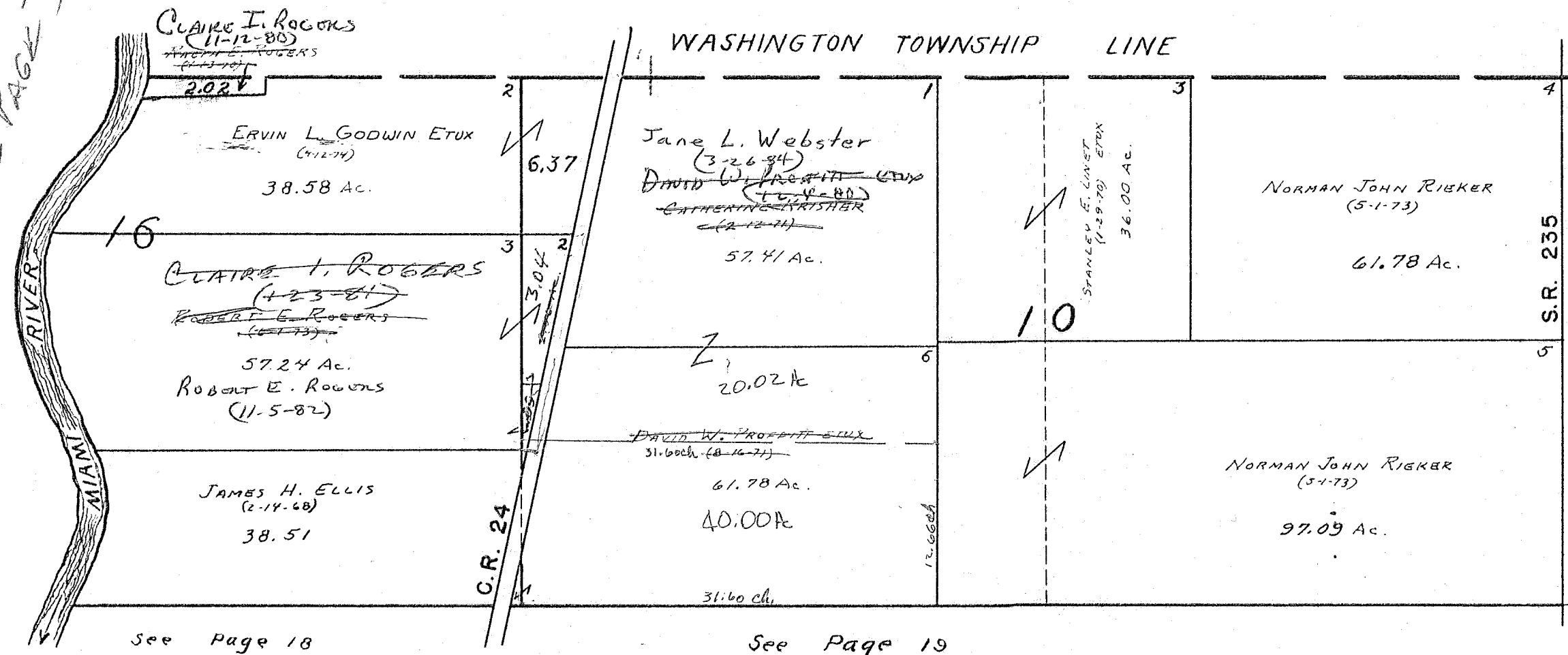
SECTION 10 TOWN 2 RANGE 14

SCALE 10 CHAINS TO THE INCH

SEE PAGE 1

WASHINGTON TOWNSHIP

SEE PAGE 6 SEE PAGE 3



See Page 18

See Page 19

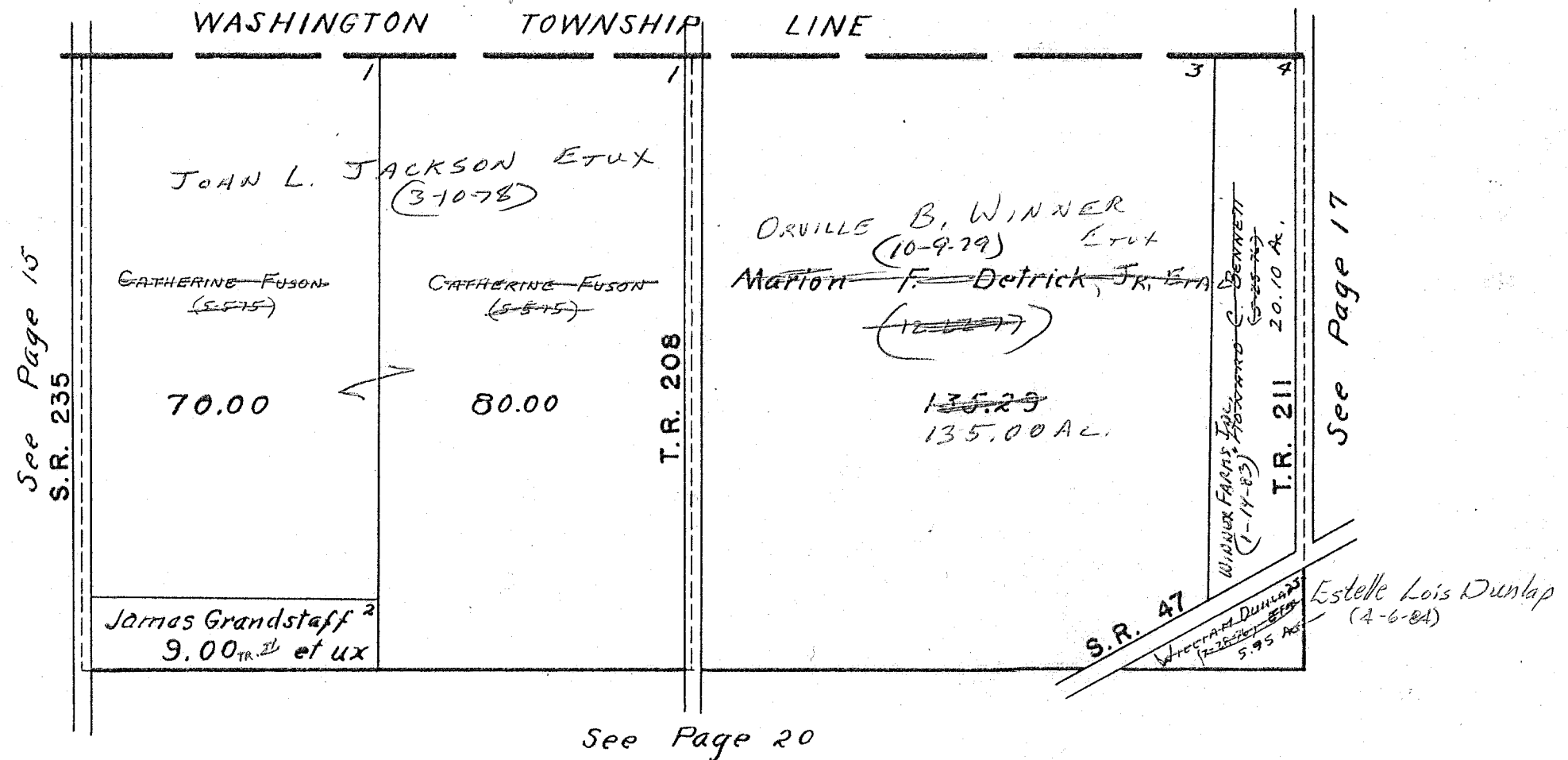
See Page 16

SURVEY OR SECTION	SUB. NO.	NO. ACRES	GRANTOR	GRANTEE	ACRES TRANS'FRD	TRANS.	DATE OF TRANSFER	DEED		LOT NO.	SIZE		REMARKS
								VOL.	PAGE		FRONT	DEPTH	
4-2-14		135.29	MARION F. DETRICK DEC'D	MARION F. DETRICK JR. ETAL	135.29	✓	12-22-77	374	317-319				
4-2-14		80.00 70.00	CATHERINE FUSON DEC'D	JOHN L. JACKSON ETX	80.00 70.00	✓	3-10-78	375	137-142				
4-2-14		135.00	CLARA B. DEWEESE ETAL	ORVILLE B. WINNER ETX	135.00	✓	10-9-79	385	524/527				
4-2-14		20.10	HOWARD C. BENNETT ETAL	WINNER FARMS, INC.	20.10	✓	1-14-83	398	735/737				
4-2-14		5.95	William Dunlap decd	Estelle Lois Dunlap	5.95	✓	4-6-84	404	307				

PLEASANT TOWNSHIP
SECTION 4 TOWN 2 RANGE 14

SCALE 10 CHAINS TO THE INCH

SEE PAGE 2
WASHINGTON TOWNSHIP



See Page 15
S.R. 235

See Page 20

S.R. 47

See Page 17

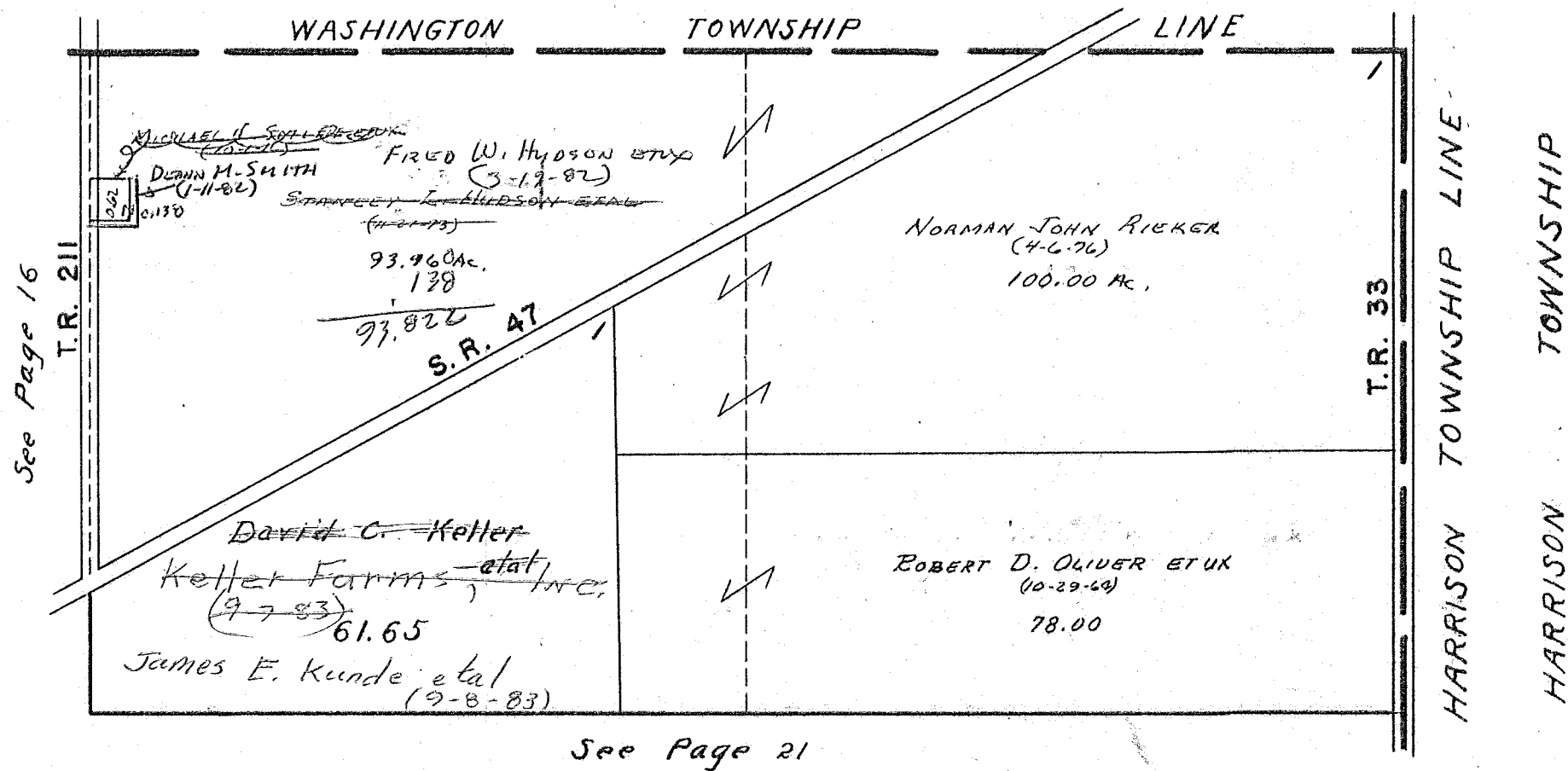
SURVEY OR SECTION	SUB. NO.	NO. ACRES	GRANTOR	GRANTEE	ACRES TRANS'FRD	TRANS.	DATE OF TRANSFER	DEED		LOT NO.	SIZE		REMARKS
								VOL.	PAGE		FRONT	DEPTH	
34-3-14		93.96	FRED W. HUDSON ETAL	MICHAEL L. SMITH ETUX	0.138	✓	1-11-82	394	925/1926				NEW SURVEY
		0.62			0.62				927/1929				
34-3-14		0.138	MICHAEL L. SMITH	DEANN M. SMITH	0.138	✓	1-11-82	394	927/1929				
34-3-14		93.822	STANLEY L. HUDSON, SR. ETUX ^{1/2 Int.}	FRED W. HUDSON ETUX	93.822	✓	3-19-82	395	925/1929				
34-3-14		61.65	David C. Keller Etal	Keller Farms, Inc.	61.65	✓	9-7-83	401	623-626				
34-3-14		61.65	Keller Farms, Inc.	JAMES E. KUNDE etal	61.65	✓	9-8-83	401	637-638				

PLEASANT TOWNSHIP
SECTION 34 TOWN 3 RANGE 14

SCALE 10 CHAINS TO THE INCH

SEE PAGE 3

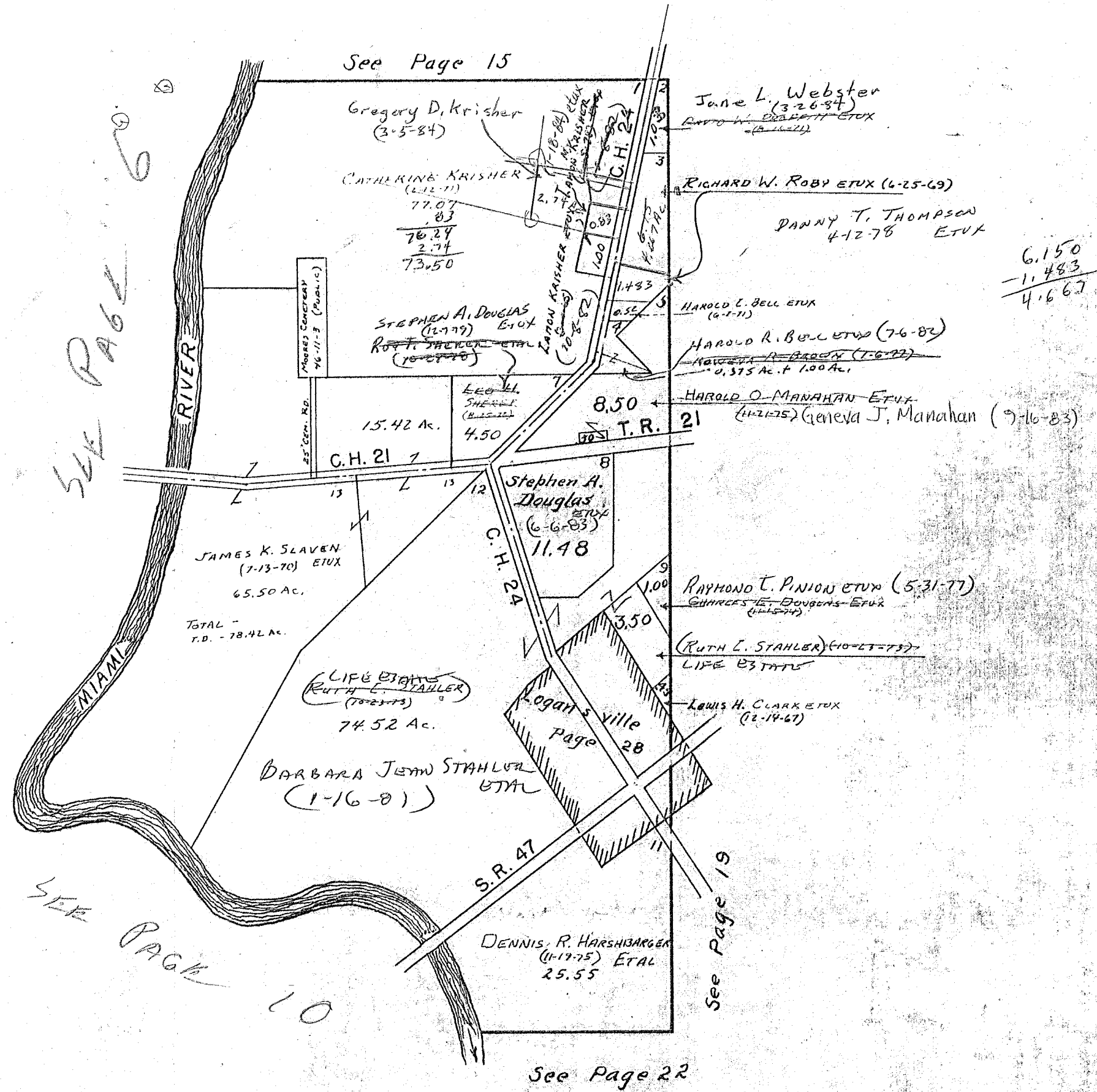
WASHINGTON TOWNSHIP



SURVEY OR SECTION	SUB. NO.	NO. ACRES	GRANTOR	GRANTEE	ACRES TRANSFRD	TRANS.	DATE OF TRANSFER	DEED		LOT NO.	SIZE		REMARKS
								VOL.	PAGE		FRONT	DEPTH	
15-2-14		1.00	CHARLES E. DOUGLAS ETUX	RAYMOND PINION ETUX	1.00	✓	4-25-77	370	37				
15-2-14		1.00	RAYMOND L. PINION ETUX	RAYMOND L. PINION ETUX	1.00	✓	5-31-77	370	610-578				
15-2-14		6.15	RICHARD W. ROBY ETUX	DANNY T. THOMPSON ETUX	4.667	✓	4-12-78	375	600				NEW SURVEY
15-2-14		77.07	CATHERINE KRISHER	LAMON KRISHER ETUX	0.83	✓	6-5-78	376	602/603				NEW SURVEY
15-2-14		4.50	LEO H. SHERER (DECD)	ROY T. SHERER ETUX	4.50	✓	10-24-78	379	608/869				
15-2-14		4.50	ROY T. SHERER ETUX	STEPHEN A. DOUGLAS ETUX	4.50	✓	12-7-79	386	187/188				
15-2-14		74.52	CHARLES B. STAHLER (DECD)	BARBARA JOAN STAHLER ETUX	74.52	✓	1-16-81	390	860/862				
15-2-14		3.50	ROWENA R. BROWN	HAROLD R. BELL ETUX	3.50	✓	7-6-82	396	623/625				
15-2-14		0.375 AC. 1.000 AC.	MARILYN V. KRISHER	LAMON M. KRISHER	0.375 AC. 1.000 AC.	✓	10-8-82	397	720/721				
15-2-14		0.83	" " " " "	" " " " "	1.00	✓	10-8-82	397	722				
15-2-14		1.00	STEPHEN A. DOUGLAS	STEPHEN A. DOUGLAS ETUX	11.48	✓	6-6-83	400	163/164				
15-2-14		8.50, 0.50	Harold O. Manahan, "decd"	Geneva J. Manahan	8.50 0.50	✓	9-16-83	401	758-759				
15-2-14		100, 0.83	Lamon M. Krisher etux	Madge E. Roberts	1.00, 0.83	✓	1-18-84	403	606				
15-2-14		1.00, 0.83	Madge E. Roberts	Lamon M. Krisher etux	1.00, 0.83	✓	1-18-84	403	608				
15-2-14		76.24	Catherine Krisher	Gregory D. Krisher	2.74	✓	3-5-84	403	893				NEW SURVEY 3773
15-2-14		1.08	David W. Proffitt Etal	Jane L. Webster	1.08	✓	3-26-84	404	130				

PLEASANT TOWNSHIP
SECTION 15 TOWN 2 RANGE 14

SCALE 10 CHAINS TO THE INCH

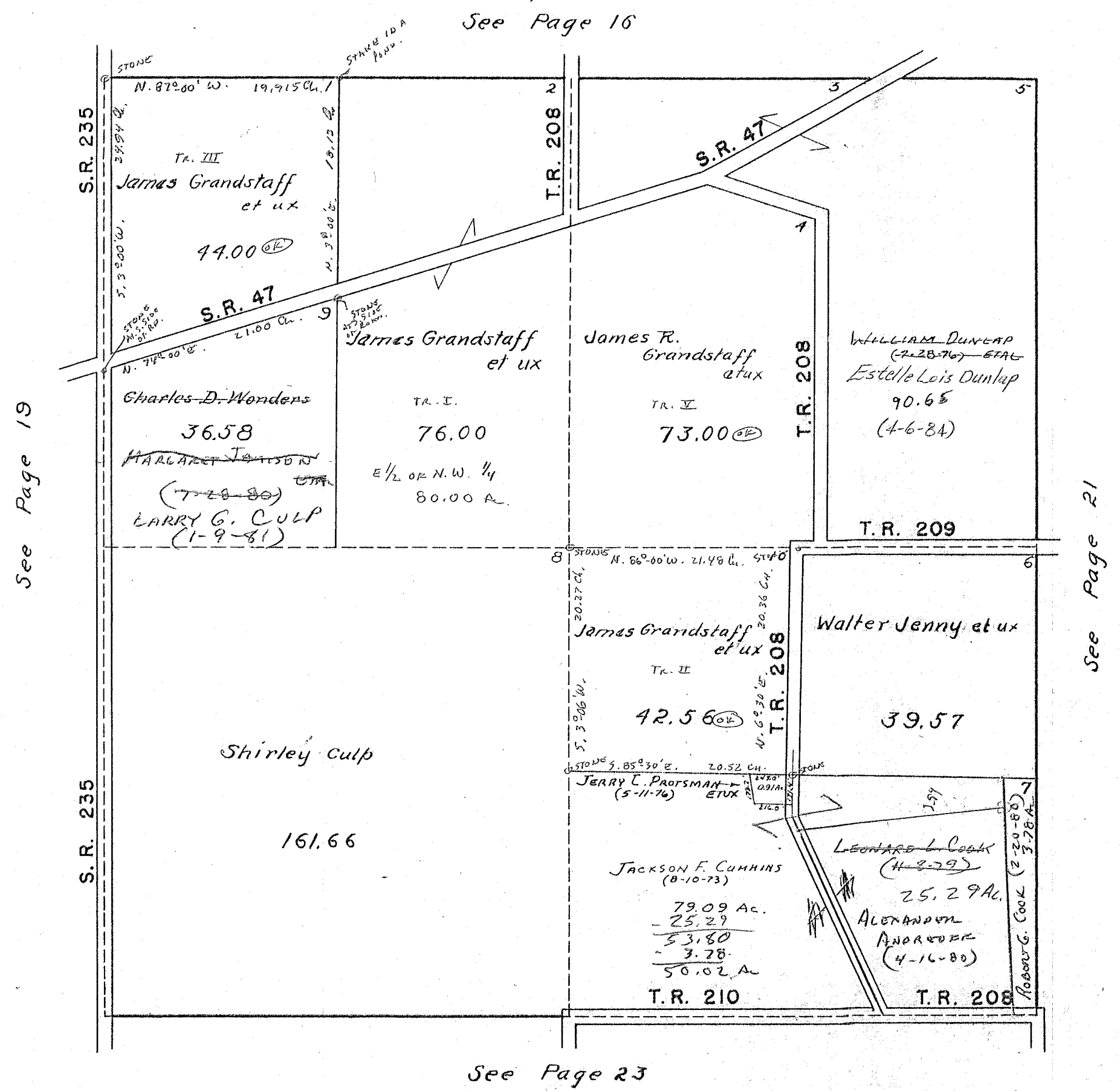


SURVEY OR SECTION	SUB. NO.	NO. ACRES	GRANTOR	GRANTEE	ACRES TRANS'FRD	TRANS.	DATE OF TRANSFER	DEED		LOT NO.	SIZE		REMARKS
								VOL.	PAGE		FRONT	DEPTH	
9-2-14		4.50+7.91 +2.50	CHARLES E. DOUGLAS ETUX	RAYMOND PINION ETUX	4.50+7.91 +2.50	✓	4-25-77	370	3 4				
9-2-14		4.50+7.91 +2.50	RAYMOND C. PINION ETUX	RAYMOND C. PINION ETUX	4.50+7.91 +2.50	✓	5-31-77	370	610 611				
9-2-14		63.75	WESLEY W. ROBINSON ETUX	HOWARD F. JACKSON ETUX	63.75	✓	8-8-77	371	978 979				
9-2-14		7.00	GLENN W. REED ETUX	DOROTHY THACKER ETAL	7.00	✓	8-14-78	378	264 265				
9-2-14		63.75	HOWARD F. JACKSON ETUX	RONALD R. WEISKITZLE ETUX	1.52	✓	10-16-78	379	706 707				NEW SURVEY
9-2-14		47.25	WILLIAM K. MOTZ ETAL	LOGANSVILLE CHRISTIAN CHURCH	0.24	✓	12-6-78	380	566 567				NEW SURVEY
9-2-14		163.434	MINERVA WONDERS DEC'D	MARGARET JAMISON ETAL CHARLES D. WONDERS ETAL	163.434	✓	7-23-80	388	557 560				
9-2-14		163.434	ARTHUR D. FRANKS ETAL (SHERIFFS DEC'D)	JOHN JAMISON	163.434	✓	12-9-80	390	431 433				
9-2-14		163.434	JOHN D. JAMISON ETUX	ROBERT D. COOK ETAL	163.434	✓	12-9-80	390	434 435				
9-2-14		0.50	CHARLES B. STAHLER (DOL'D)	BARBARA JEAN STAHLER ETUX	0.50	✓	1-16-87	390	860 862				
9-2-14		1.00	WALTER H. OLBERDING DEC'D	LAURA WENDELN ETAL	1.00	✓	6-12-81	392	445 446				
9-2-14		10.50	Marvin W. Allen etux	Geneva Jean Manahan etal	10.50	✓	9-14-83	401	919 921				
9-2-14		1.32	Mildred F. Shoe Dec'd	Raymond P. Shoe	1.32	✓	9-30-83	401	911				
9-2-14		7.00	Dorothy Thacker Etal	Jerry W. Hatfield Etux	7.00	✓	10-24-83	402	230 231				
9-2-14		1.00	Edmund Olberding Etal	Richard Alton Ahrens	1.00	✓	12-13-83	402	788 790				
9-2-14		10.50	Imogene M. Allen dec'd	Geneva Jean Manahan etal	10.50	✓	3-15-84	404	7				
9-2-14		20.17	David W. Proffitt Etal	Jane L. Webster	20.17	✓	3-26-84	404	130				

SURVEY OR SECTION	SUB. NO.	NO. ACRES	GRANTOR	GRANTEE	ACRES TRANS'FRD	TRANS.	DATE OF TRANSFER	DEED		LOT NO.	SIZE		REMARKS
								VOL.	PAGE		FRONT	DEPTH	
3-2-14		79.09	JACKSON F. CUMMINS	LEONARD L. COOK ETUX	25.29	✓	11-8-79	385	340/841				NEW SURVEY
3-2-14		53.80	JACKSON F. CUMMINS	ROBERT G. COOK	3.78	✓	2-20-80	386	914/915				NEW SURVEY
3-2-14		25.29	LEONARD L. COOK ETUX	ALEXANDER ANDREOFF	25.29	✓	4-16-80	387	566/588				
3-2-14		36.58	HELEN GEORGE WONDERS (DECD)	MARGARET JAMISON ETAL	36.58	✓	7-28-80	388	574/575				
3-2-14		36.58	HELEN MAURER ETAL	LARRY G. CULP	36.58	✓	1-9-81	390	702/710.4				
3-2-14		90.65	William Dunlap "decd"	Estelle Lois Dunlap	90.65	✓	4-6-84	404	307				

PLEASANT TOWNSHIP
SECTION 3 TOWN 2 RANGE 14

SCALE 10 CHAINS TO THE INCH



50.02
46.08

3.94

46.00
5.08

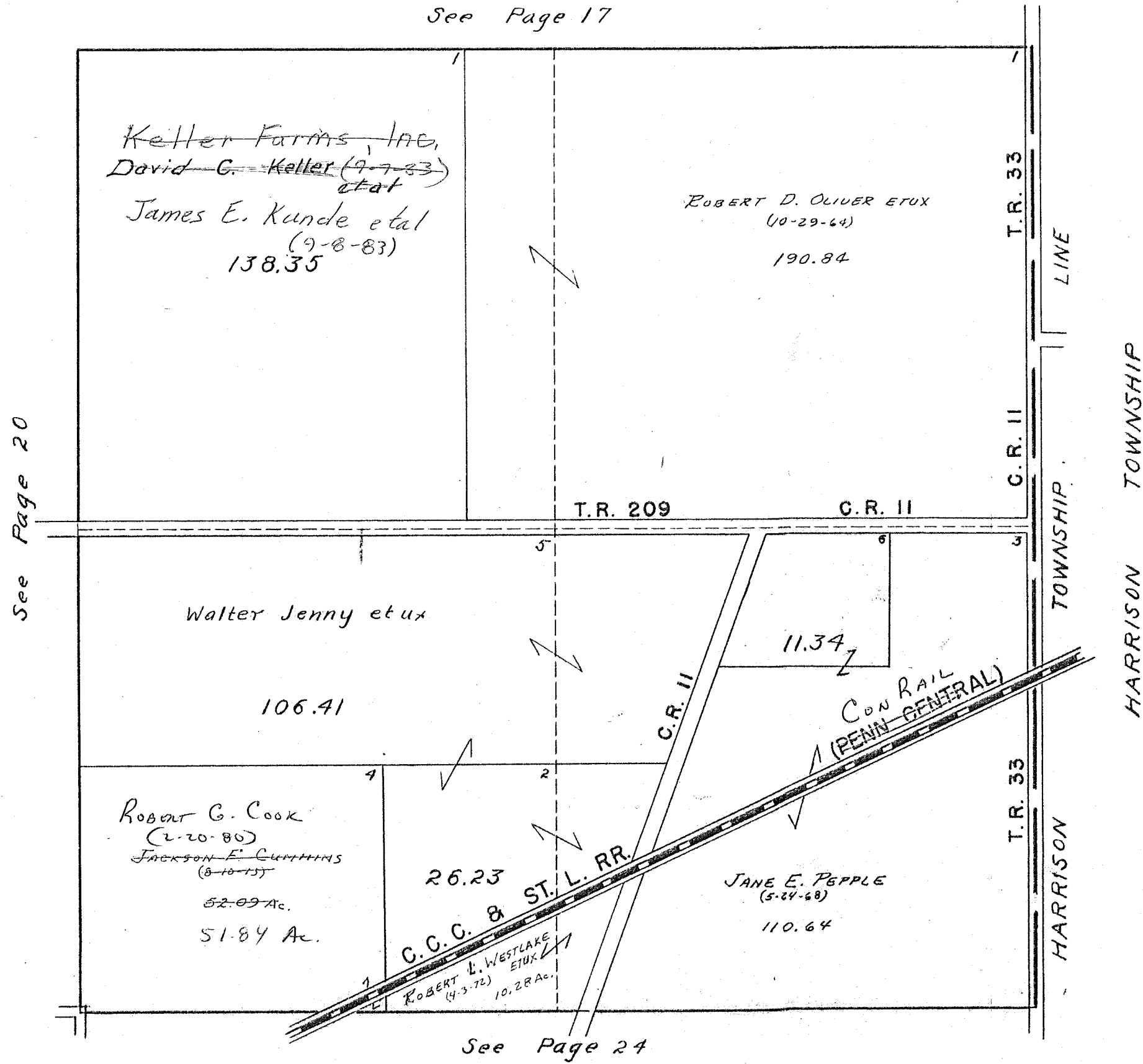
51.94

SURVEY OR SECTION	SUB. NO.	NO. ACRES	GRANTOR	GRANTEE	ACRES TRANS'FRD	TRANS.	DATE OF TRANSFER	DEED		LOT NO.	SIZE		REMARKS
								VOL.	PAGE		FRONT	DEPTH	
33-3-14		51.84	Jackson F. Cummins	Robert G. Cook	51.84	✓	2-20-80	306	84/915				Now Survey
33-3-14		138.35	David C. Keller Etal	Keller Farms, Inc.	138.35	✓	9-7-83	401	623-				
33-3-14		138.35	Keller Farms, Inc.	James E. Kunde etal	138.35	✓	9-8-83	401	626- 637- 638				

PLEASANT TOWNSHIP
SECTION 33 TOWN 3 RANGE 14

SCALE 10 CHAINS TO THE INCH

See Page 17



See Page 20

See Page 24

~~Keller Farms, Inc.~~
~~David G. Keller (9-7-83)~~
~~et al~~
James E. Kunde et al
(9-8-83)
138.35

ROBERT D. OLIVER ETUX
(10-29-64)
190.84

Walter Jenny et ux
106.41

11.34

Robert G. Cook
(2-20-80)
~~JACKSON F. CUMMINS~~
(8-10-15)
52.09 Ac.
51.84 Ac.

26.23

JANE E. PEPPLER
(5-24-68)
110.64

ROBERT L. WESTLAKE
(4-3-72) ETUX
10.28 Ac.

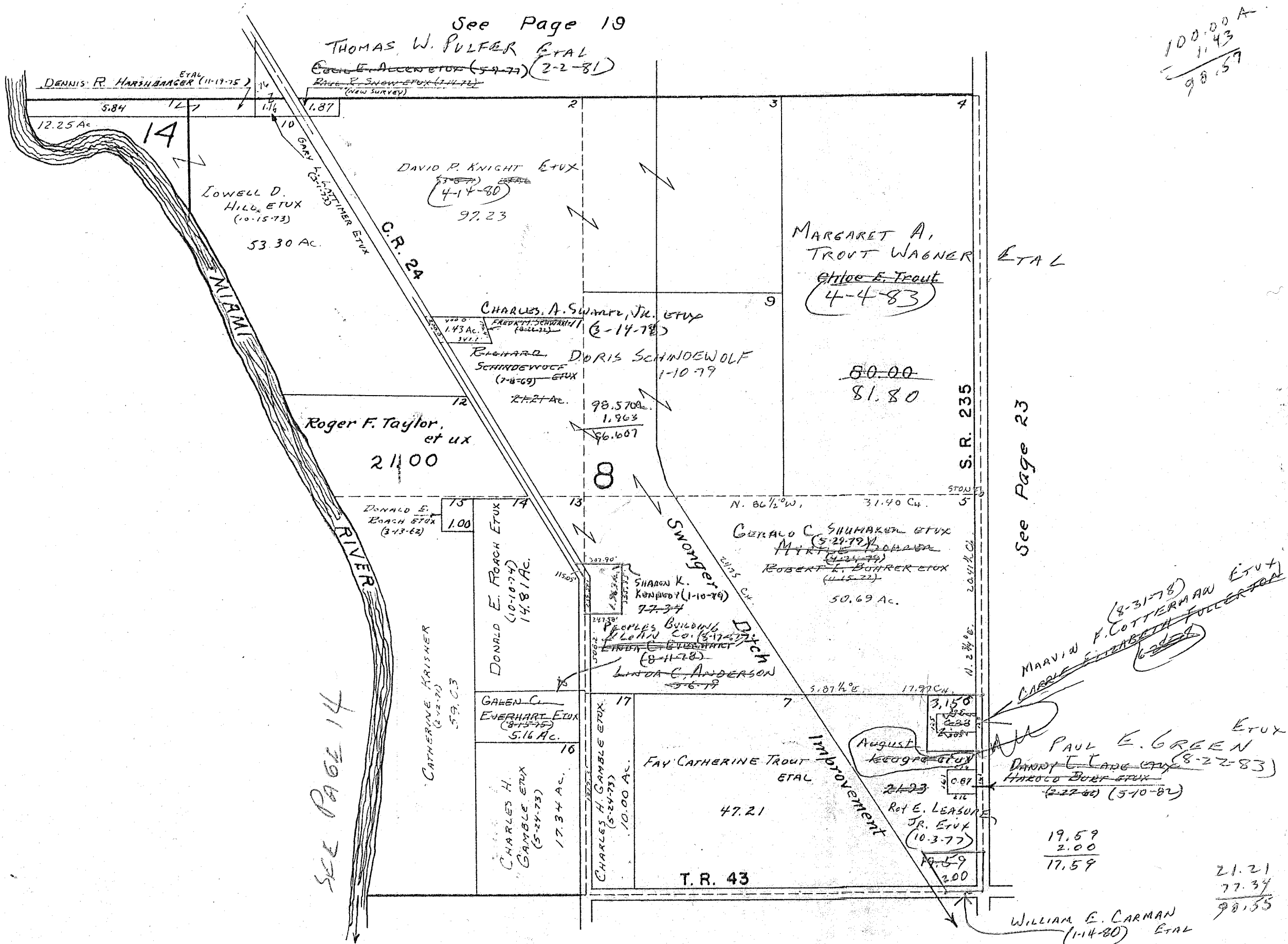
SURVEY OR SECTION	SUB. NO.	NO. ACRES	GRANTOR	GRANTEE	ACRES TRANS'FRD	TRANS.	DATE OF TRANSFER	DEED		LOT NO.	SIZE		REMARKS
								VOL.	PAGE		FRONT	DEPTH	
8-2-14		1.87	PAUL P. SNOW ETUX	CECIL E. ALLEN ETUX	1.87	✓	5-9-77	370	250-251				
8-2-14		21.93	AUGUST LEAGRE ETUX	ROY E. LEASURE, JR. ETUX	19.59	✓	10-3-77	373	8-9				NEW SURVEY
8-2-14		1.43	FREDA M. SCHWARTZ	CHARLES A. SCHWARTZ, JR. ETUX	1.43	✓	3-14-78	375	207				
8-2-14		3.15	AUGUST LEAGRE ETUX	CARRIE ELIZABETH FULLERTON	3.15	✓	6-28-78	377	229/230				
8-2-14		5.16	GALLEN C. EVERHART ETUX	JAMIE L. STALEY	5.16	✓	8-11-78	378	248-249				
8-2-14		5.16	JAMIE L. STALEY	LINDA C. EVERHART	5.16	✓	8-11-78	378	250				
8-2-14		3.15	CARRIE ELIZABETH FULLERTON ETUX	MARVIN F. COTTERMAN ETUX	3.15	✓	8-31-78	378	771/772				
8-2-14		77.34	DORIS SCHINDWOLF	SHARON K. KENNEDY	1.963	✓	1-10-79	381	75/76				NEW SURVEY
8-2-14		21.21	RICHARD SCHINDWOLF (DECD)	DORIS SCHINDWOLF	21.21	✓	1-10-79	381	95/96				CORRECTIVE DEED
8-2-14		77.34	RICHARD SCHINDWOLF (DECD)	DORIS SCHINDWOLF	77.34	✓	1-10-79	381	847-848				
8-2-14		5.16	DONALD E. BOHRN ETUX	LINDA C. ANDERSON	5.16	✓	3-6-79	381	847-848				
8-2-14		50.69	ROBERT L. BOHRN (DECD)	MYRTLE BOHRN	50.69	✓	4-24-79	382	551				
8-2-14		50.69	MYRTLE BOHRN	GERALD C. SHUMAKER ETUX	50.69	✓	5-29-79	383	370				
8-2-14		19.59	ROY E. LEASURE, JR. ETUX	WILLIAM E. CARMAN ETAL	2.00	✓	1-14-80	386	531/532				NEW SURVEY
8-2-14		97.23	RUTH O. KNIGHT	DAVID P. KNIGHT ETUX	97.23	✓	4-14-80	387	547/548				
8-2-14		1.87	CECIL E. ALLEN ETUX	THOMAS W. PULFER ETAL	1.87	✓	2-2-81	391	1/12				
8-2-14		0.87	HAROLD R. BURT ETUX	DANNY L. LANE ETUX	0.87	✓	5-10-82	395	710/711				
8-2-14		5.16	LINDA C. ANDERSON ETAL	PEOPLES BUILDING & LOAN Co	5.16	✓	6-17-82	397	63/65				
8-2-14		81.80	CHLOE E. TROUT DECD	MARGARET A. TROUT WAGNER ETAL	81.80	✓	4-4-83	399	612/613				
8-2-14		0.87	DANNY L. LANE ETUX	PAUL E. GREEN ETUX	0.87	✓	8-22-83	401	435				

PLEASANT TOWNSHIP

SECTION 8 TOWN 2 RANGE 14

SECTION 14 TOWN 2 RANGE 14

SCALE 10 CHAINS TO THE INCH



SURVEY OR SECTION	SUB. NO.	NO. ACRES	GRANTOR	GRANTEE	ACRES TRANS'FRD	TRANS.	DATE OF TRANSFER	DEED		LOT NO.	SIZE		REMARKS
								VOL.	PAGE		FRONT	DEPTH	
2-2-14		118.62	MERRILL J. DAVIS	ROBERT D. COOK ETAL	118.62	✓	2-14-79	374	831-833				
2-2-14		79.81	GEORGIA GENTIS	MICHAEL V. EDENS ETUX	10.00	✓	3-31-78	375	462				NEW SURVEY
2-2-14		101.91	ROBERT C. KREGLOW	GENE R. KREGLOW ETUX	10.00	✓	9-11-78	379	8				NEW SURVEY
2-2-14		10.00	GENE R. KREGLOW ETUX	KERRI CARTER	10.00	✓	1-16-79	381	127/128				
2-2-14		10.00	KERRI CARTER	GENE R. KREGLOW	10.00	✓	1-16-79	381	129/130				
2-2-14		10.00	MICHAEL V. EDENS ETUX	GARRY COONS	10.00	✓	1-31-80	386	753/754				
2-2-14		10.00	GARRY COONS ETUX	WANDA R. SCHLUMBERG	10.00	✓	3-21-80	387	242/243				

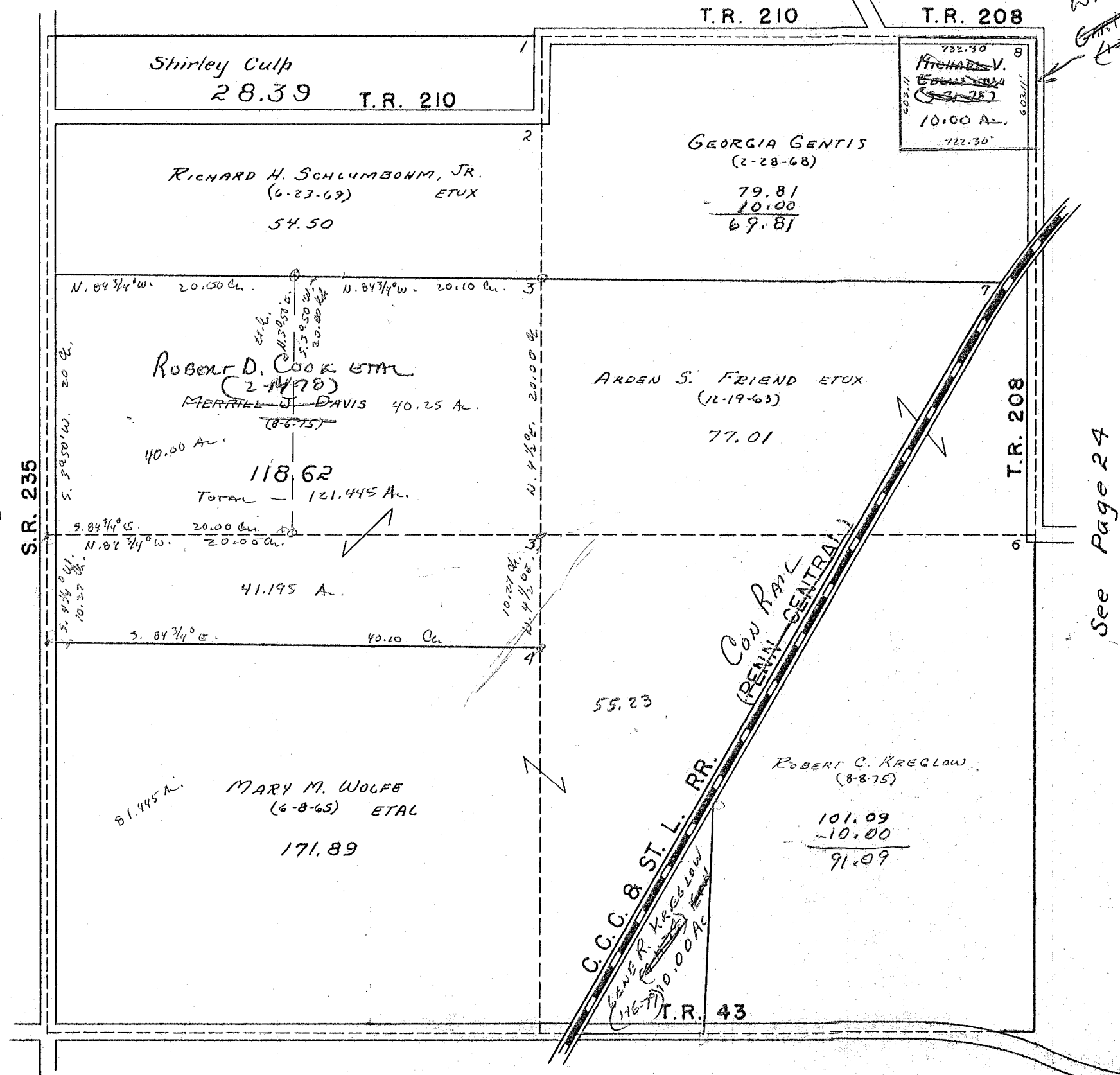
PLEASANT TOWNSHIP
SECTION 2 TOWN 2 RANGE 14

SCALE 10 CHAINS TO THE INCH

See Page 20

See Page 22

See Page 24

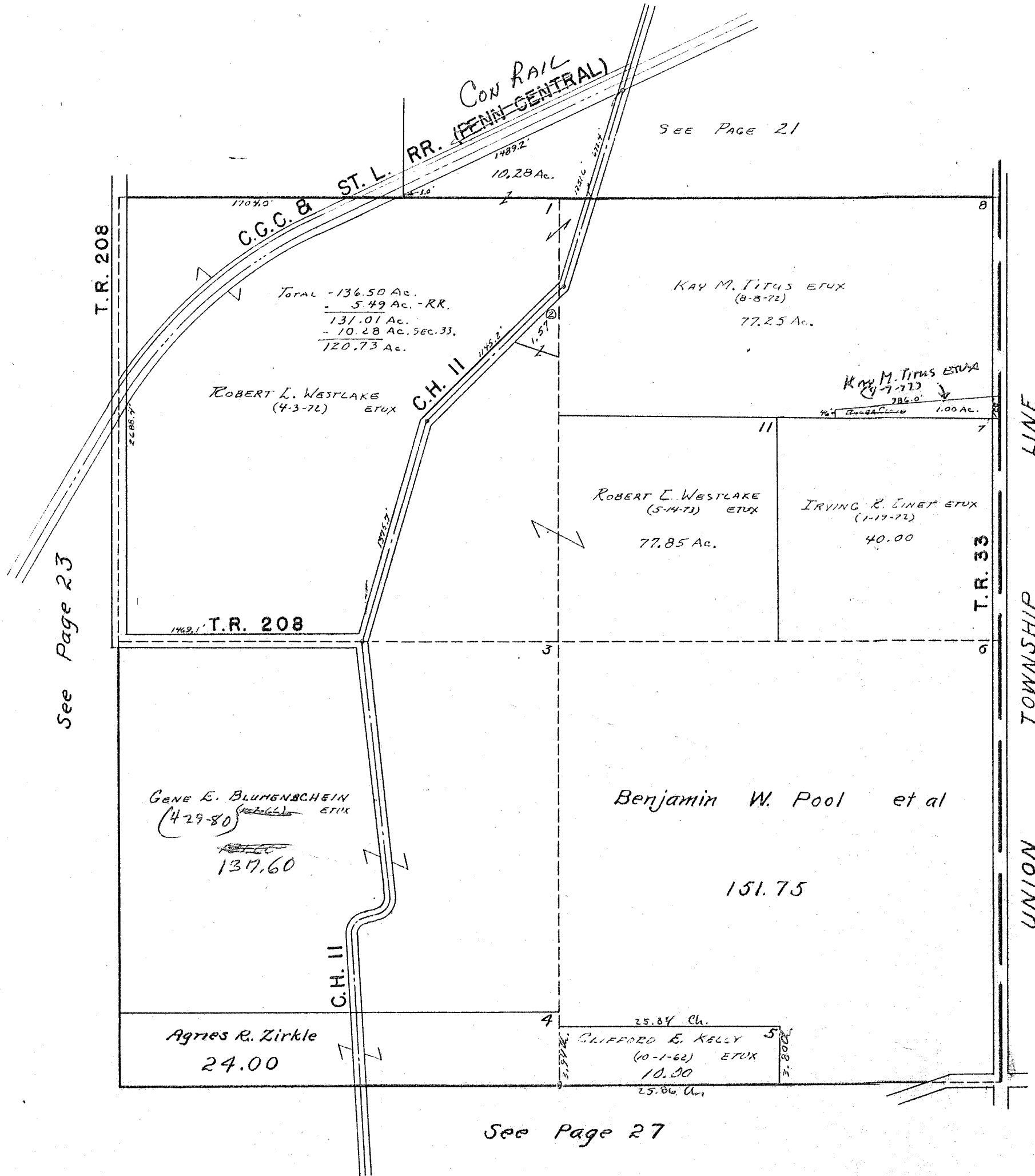


See Page 26

SURVEY OR SECTION	SUB. NO.	NO. ACRES	GRANTOR	GRANTEE	ACRES TRANS'FRD	TRANS.	DATE OF TRANSFER	DEED		LOT NO.	SIZE		REMARKS
								VOL.	PAGE		FRONT	DEPTH	
32-3-14		1.00	ROGER CLONO ETUX	KAY M. TITUS ETUX	1.00	✓	9-7-77	372	464-465				
32-3-14		137.60	GENE E. BLUMENSCHW ETUX	BECKY L. OGLESBEE	137.60	✓	4-29-80	387	590/692				
32-3-14		137.60	BECKY L. OGLESBEE	GENE E. BLUMENSCHW ETUX	137.60	✓	4-29-80	387	693/695				

PLEASANT TOWNSHIP
SECTION 32 TOWN 3 RANGE 14

SCALE 10 CHAINS TO THE INCH



UNION TOWNSHIP
SEE PAGE 1

SURVEY OR SECTION	SUB. NO.	NO. ACRES	GRANTOR	GRANTEE	ACRES TRANS'FRD	TRANS.	DATE OF TRANSFER	DEED		LOT NO.	SIZE		REMARKS
								VOL.	PAGE		FRONT	DEPTH	
7-2-14		0.50	F. H. A.	TERRY D. CAMPBELL ETUX	0.50	✓	4-29-77	370	130-131				
7-2-14		0.50	TIMOTHY D. LATIMER ETUX	F. H. A.	0.50	✓	11-23-77	373	852-853				
7-2-14		0.50	F. H. A.	RANDY J. PACKMAN	0.50	✓	3-17-78	375	266-267				
7-2-14		63.48	J. HERBERT DETRICK ETUX	LLOYD E. DAVIS ETUX	0.48	✓	7-6-78	377	424/426				New Survey - 1959 - F.F.W.
7-2-14		0.50	RANDY J. PACKMAN	JOHN EDWARD SHORT ETUX	0.50	✓	8-21-78	378	522				
7-2-14		1.00	THELMA P. SNOW STAHLER	HELEN L. PENROD	1.00	✓	11-3-80	389	973/974				
7-2-14		0.50	JOHN EDWARD SHORT ETAL	HAROLD E. SHORT ETUX	0.50	✓	3-20-81	391	473				

SURVEY OR SECTION	SUB. NO.	NO. ACRES	GRANTOR	GRANTEE	ACRES TRANS'FRD	TRANS.	DATE OF TRANSFER	DEED		LOT NO.	SIZE		REMARKS
								VOL.	PAGE		FRONT	DEPTH	
1-2-14		8.82+17.50 +2.00	MOLLIE HARSHBARGER (Dec'd)	FLOYD HARSHBARGER	8.82+17.50 +2.00	✓	2-2-77	368	928- 930				
1-2-14		6.62+17.50 +2.00	FLOYD HARSHBARGER (Dec'd)	CHARLES F. VON DEN HUEVEL ETUX	6.62+17.50 +2.00	✓	4-18-77	369	877- 878				
1-2-14		3.10+ 75.87	TRACY H. HUMBLE ETUX	ROBERT E. CROCKETT ETUX	65.22	✓	6-12-78	376	777/ 780				Lease 12.43 A. In Humble
1-2-14		12.43	TRACY H. HUMBLE ETUX	EUGENE P. SHOE ETUX	12.43	✓	4-2-78	382	213/ 219				New Survey
1-2-14		3.00	TRACY H. HUMBLE ETUX	ROBERT E. CROCKETT ETUX	3.00	✓	5-3-79	382	769/ 770				
1-2-14		12.43	DOROTHY L. SHOE DEC'D	EUGENE P. SHOE	12.43	✓	1-28-83	398	874/ 875				102-00-00-033

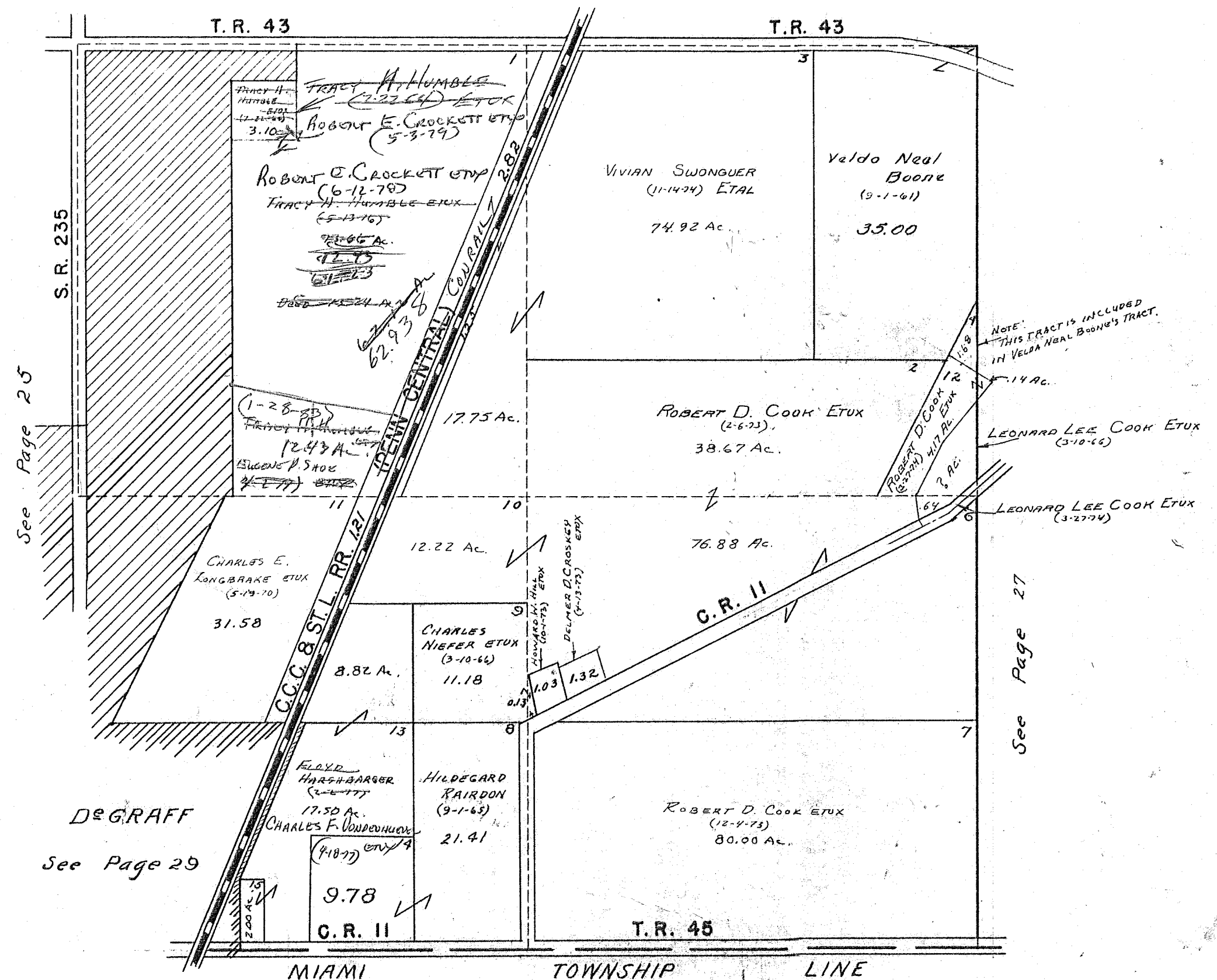
PLEASANT TOWNSHIP
SECTION 1 TOWN 2 RANGE 14

SCALE 10 CHAINS TO THE INCH

65.22
3.10

62.12

See Page 23



See Page 25

DEGRAFF
See Page 29

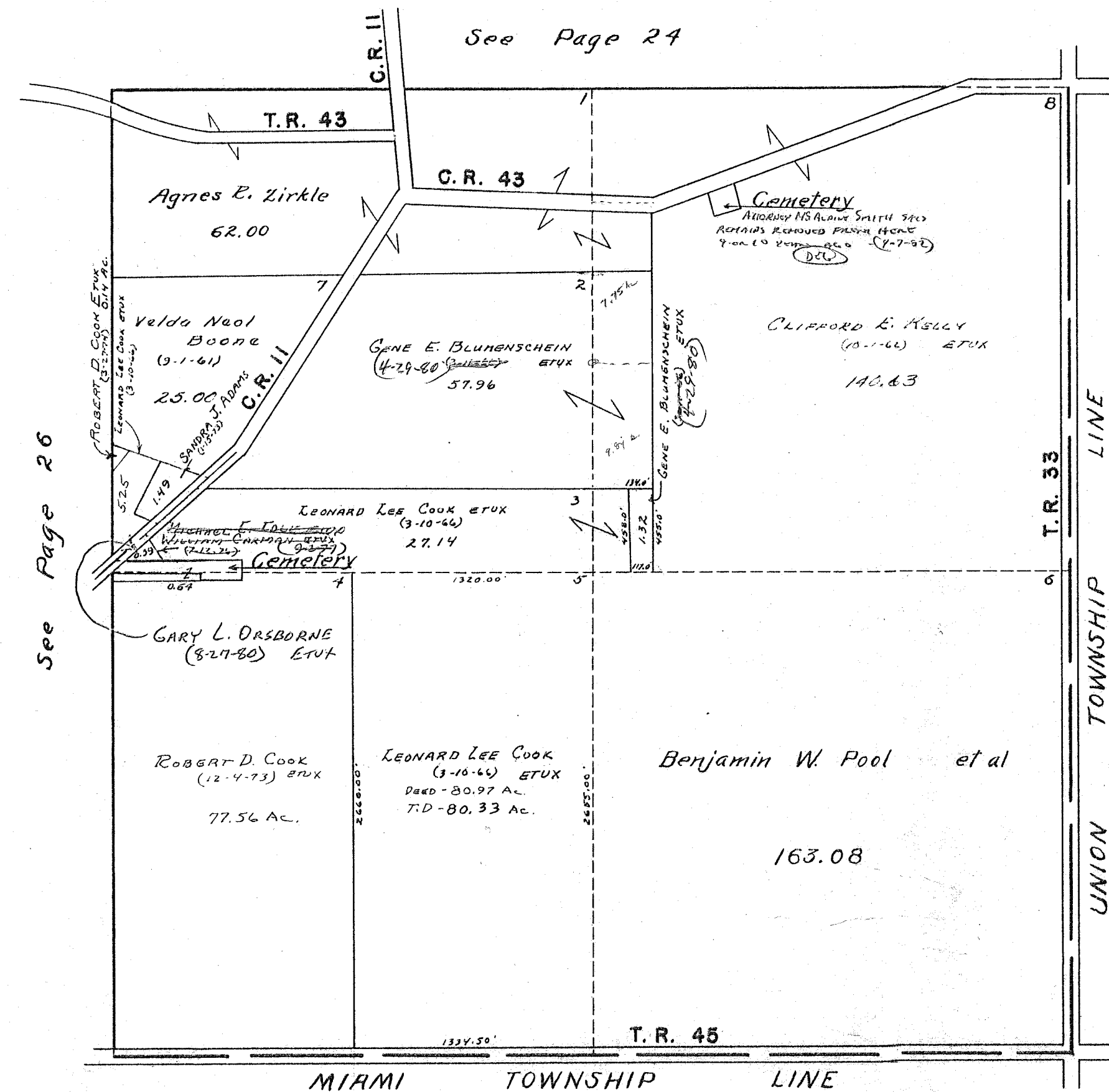
See Page 27

SEE PAGE 6
MIAMI TOWNSHIP

SURVEY OR SECTION	SUB. NO.	NO. ACRES	GRANTOR	GRANTEE	ACRES TRANS'FRD	TRANS.	DATE OF TRANSFER	DEED		LOT NO.	SIZE		REMARKS
								VOL.	PAGE		FRONT	DEPTH	
31-3-14		0.39	WILLIAM CARMAN ETUX	MICHAEL L. IDLE ETUX	0.39	✓	9-2-77	372	409-410				
31-3-14		57.96 1.32	GENE E. BLUMENSCHWEIN ETUX	BECKY L. OGLESBEE	57.96 1.32	✓	4-29-80	387	590/692				
31-3-14		57.96 1.32	BECKY L. OGLESBEE	GENE E. BLUMENSCHWEIN ETUX	57.96 1.32	✓	4-29-80	387	513/2515				
31-3-14		0.39	MICHAEL L. IDLE ETUX	GARY L. ORSBORNE ETUX	0.39	✓	3-27-80	389	33				

PLEASANT TOWNSHIP
SECTION 31 TOWN 3 RANGE 14

SCALE 10 CHAINS TO THE INCH



See Page 24

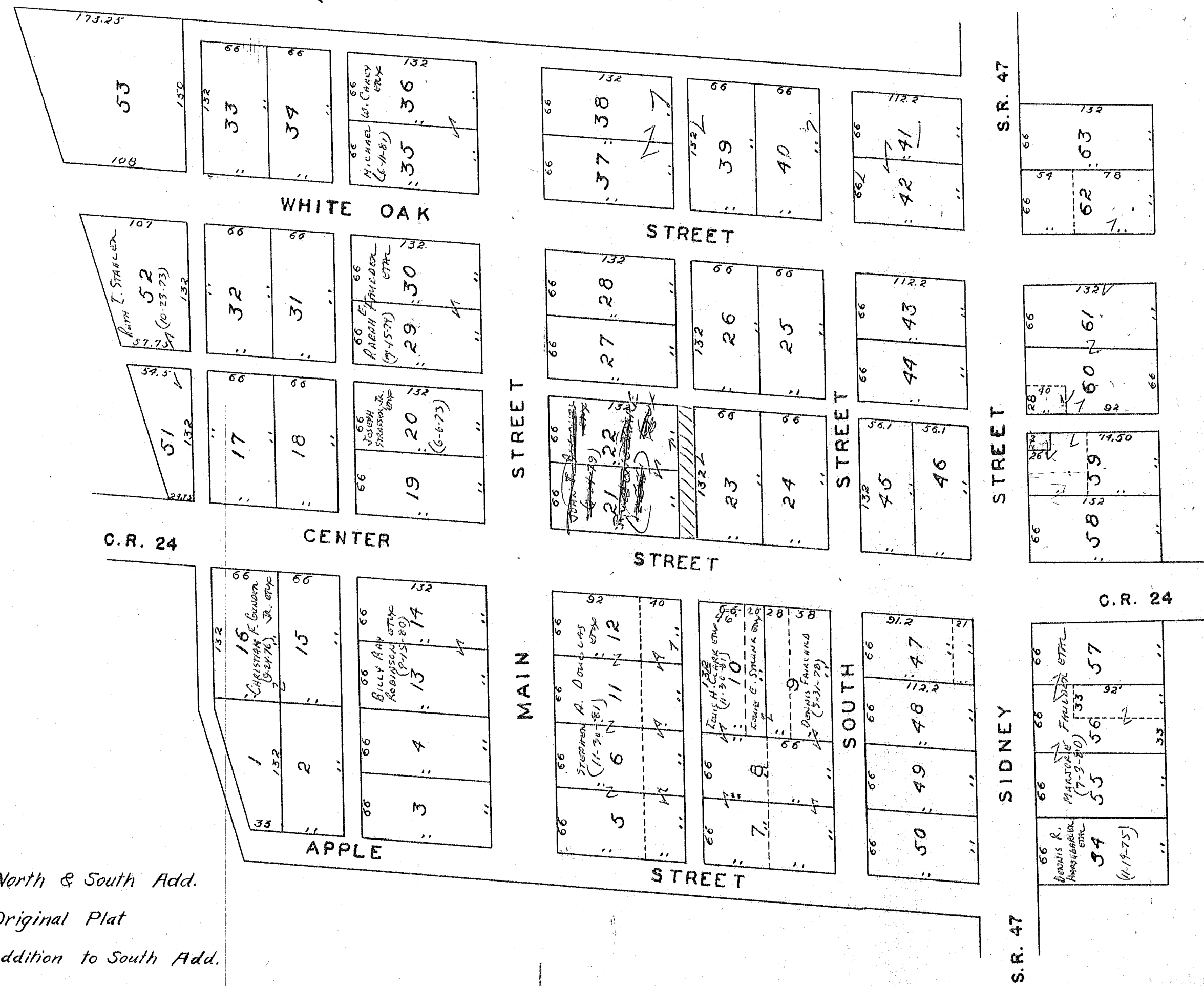
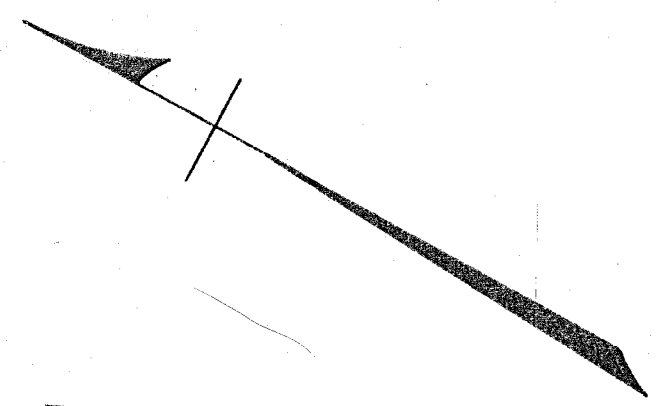
See Page 26

SEE PAGE 7
MIAMI TOWNSHIP

SURVEY OR SECTION	SUB. NO.	NO. ACRES	GRANTOR	GRANTEE	ACRES TRANS'FRD	TRANS.	DATE OF TRANSFER	DEED		LOT NO.	SIZE		REMARKS
								VOL.	PAGE		FRONT	DEPTH	
			FRANK L. HOFFMAN ETUX	DENNIS FAIRCHILD ETUX		✓	3-31-78	375	451/452	Pt. 9	38'	132'	
			ELOISE FAIRCHILD DEL'D	DENNIS FAIRCHILD		✓	3-31-78	375	457	5 1/2 7 5 1/2 Pt. 9	38'	132'	
			CHRISTIAN F. GUNDBR, JR. ETUX	KENNETH A. BRIDGES ETAL		✓	1-10-79	381	68	13, 14			
			JESSIE T. LONGBRAKE DEL'D	ROBERT W. LONGBRAKE		✓	6-7-79	383	432/433	21, 22, 23			
			ROBERT WILLIAM LONGBRAKE	JOHN T. BAKEWELL ETUX		✓	7-24-79	384	169	21, 22, 23			
			ALLEY VACATION RES. No. 273-79	ROBERT LONGBRAKE		✓	9-26-79	385	140				Between 21, 22, 23
			LAVERNE H. WILLIAMS DEL'D	MARJORIE FAULDER ETAL		✓	7-3-80	388	366/367	55, 56, 57			
			KENNETH A. BRIDGES ETUX	BILLY RAY ROBINSON ETUX		✓	9-15-80	389	260	13-14			
			ESTELLA M. STRASBURG	MICHAEL W. CARRY ETUX		✓	6-11-81	392	465/466	35-36			
			STERLING O. POORE ETAL	STEPHEN A. DOUGLAS ETUX		✓	11-30-81	394	512	5, 6, 11, 12 PARTS			Exclude 40' OFF S. END. 40' OFF S. ENDS.
			STERLING O. POORE ETAL	LOUIS H. CLARK ETUX		✓	11-30-81	394	511	5, 6, 11, 12 PARTS 7, 8, 10 PARTS			
			JOHN D. BAKEWELL ETUX	ROBERT W. LONGBRAKE ETUX		✓	12-8-81	394	575	21, 22, 23			
			ROBERT W. LONGBRAKE ETUX	THE PEOPLES BUILDING AND LOAN CO. OF DEGRAFF		✓	7-30-82	396	882	21, 22, 23			
			THE PEOPLES BUILDING AND LOAN	MICHAEL F. OAKLEY ETUX		✓	10-15-82	397	801	21, 22, 23			
			LEO E. KNIGHT (DOD)	EDITH C. KNIGHT.		✓	12-3-82	398	280/281	40, 41, 42 60 Pt. 61, 62 Pt.			
			LEO E. KNIGHT (DOD)	EDITH C. KNIGHT		✓	12-3-82	398	282/283	60 Pt. 59 Pt. 59 Pt.			
			EDITH C. KNIGHT	SANDRA E. KNIGHT, TRUSTEE ETAL		✓	5-2-83	399	417/418	60 Pt. 61 Pt. 62 Pt.			
			EDITH C. KNIGHT	SANDRA E. KNIGHT		✓	5-2-83	399	419/420	40-41-42			
			EDITH C. KNIGHT	SANDRA E. KNIGHT, TRUSTEE		✓	5-2-83	399	421/422	60 Pt. 59 Pt. 59 Pt.			
			EDWARD L. ZIMMERMAN ETUX	NORMAN E. ZIMMERMAN ETAL		✓	6-23-83	400	654/655	37, 38, 39			

LOGANSVILLE

SCALE 100 FEET TO THE INCH




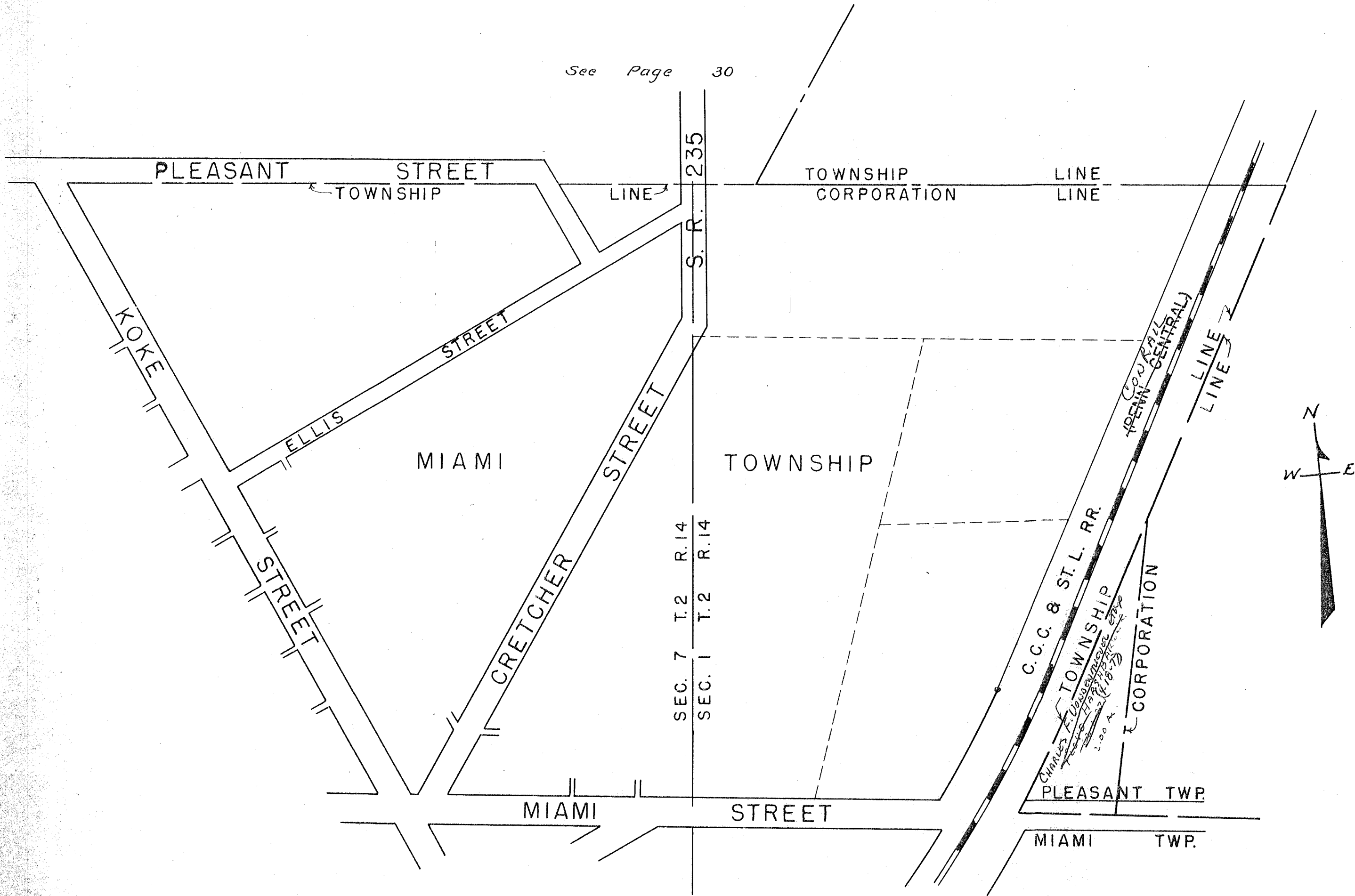
- 11to53 North & South Add.
- 1to40 Original Plat
- 54to63 Addition to South Add.

SURVEY OR SECTION	SUB. NO.	NO. ACRES	GRANTOR	GRANTEE	ACRES TRANS'FRD	TRANS.	DATE OF TRANSFER	DEED		LOT NO.	SIZE		REMARKS
								VOL.	PAGE		FRONT	DEPTH	
1-2-77		2.00	FLOYD HARSHBARGER (Doc'd)	CHARLES F. VON DONNHEIMER ETUX	2.00	✓	4-18-77	369	877-878				

PLEASANT TOWNSHIP
SECTION 1 TOWN 2 RANGE 14
DE GRAFF CORPORATION

SCALE: 1 INCH = 200 FEET

See Page 30



SURVEY OR SECTION	SUB. NO.	NO. ACRES	GRANTOR	GRANTEE	ACRES TRANSFRD	TRANS.	DATE OF TRANSFER	DEED		LOT NO.	SIZE		REMARKS
								VOL.	PAGE		FRONT	DEPTH	
7-2-14		0.71	RALPH E. HARROD ETUX	MARSHA KAY STIDAM	0.71	✓	3-27-78	375	380-381				
7-2-14		0.71	MARSHA KAY STIDAM	OTLIA HARROD	0.71	✓	3-27-78	375	382				
7-2-14		0.43	JOHN D. GIVENS ETX	HERSCHEL A. SMITH ETUX	0.43	✓	8-1-78	377	891/893				
7-2-14		3.21	BOB BALTHAZAR ETUX	CYALLIE M. HUGHES ETUX	0.925	✓	4-13-81	391	685/686				Now Survey
7-2-14		48.96	JAMES H. ELLIS	MARILYN V. KRISHER	1.26	✓	3-24-83						NEW SURVEY
			RICHARD W. ROBY ETUX	CHARLES G. HELMANDOLLAR ETAL		✓	3-27-83	399	529	240			

PLEASANT TOWNSHIP

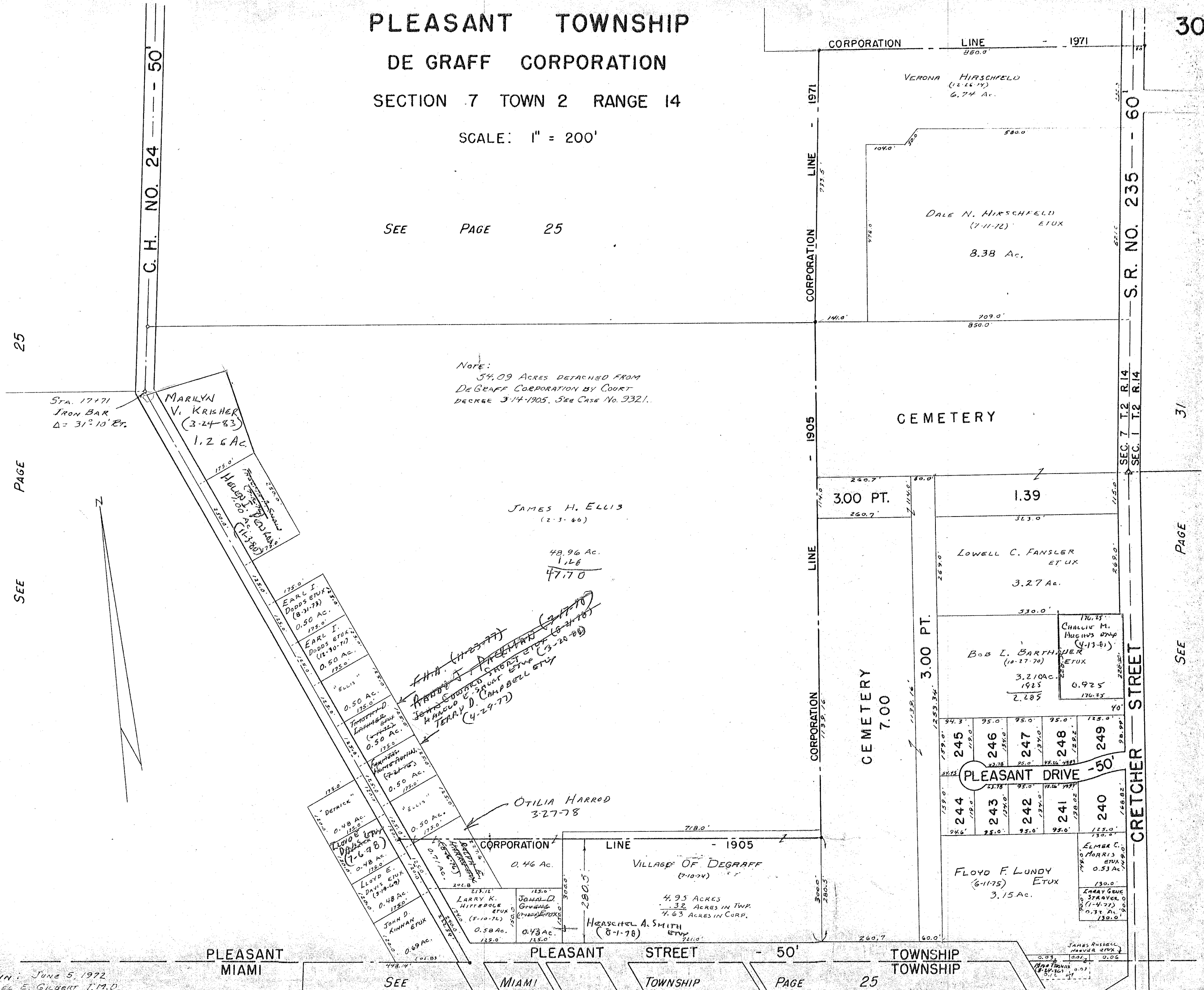
DE GRAFF CORPORATION

SECTION 7 TOWN 2 RANGE 14

SCALE: 1" = 200'

SEE PAGE 25

Note:
54.09 ACRES DETACHED FROM
DE GRAFF CORPORATION BY COURT
DECREE 3-14-1905. See Case No. 9321.



25

PAGE

SEE

30

S. R. NO. 235 - 60

31

PAGE

SEE

DRAWN: June 5, 1972
DANIEL E. GILBERT, T.M.D.

SEE

MIAMI

TOWNSHIP

PAGE

25

TOWNSHIP

SURVEY OR SECTION	SUB. NO.	NO. ACRES	GRANTOR	GRANTEE	ACRES TRANS'FRD	TRANS.	DATE OF TRANSFER	DEED		LOT NO.	SIZE		REMARKS
								VOL.	PAGE		FRONT	DEPTH	
			HUMBLE CONSTRUCTION CO.	TONY L. GANSON ETUX		✓	5-24-77	370	303-305	325			
			" " "	TONY L. GANSON ETUX		✓	6-6-78	376	644/1645	326			
1-2-14		0.205 AC. 12,787 AC.	TRACY H. HUMBLE ETUX	ROBERT E. CROCKETT ETUX	205 AC. 12,787 AC.	✓	6-12-78	376	701/780	330, 331, 332, 333, 335, 337			
1-2-14		6.85	HUMBLE CONSTRUCTION CO. CHARLES G. HELMANDOLLAR ETUX	ROBERT E. CROCKETT ETUX L. C. FANSLER ETUX		✓	6-12-78	376	777/780	287A, 293, 294, 295, 296, 297, 300, 301, 302, 313, 314, 315, 316, 317, 318, 319, 320, 321			
1-2-14		6.85	CHARLES G. HELMANDOLLAR ETUX	GLENN L. HARBOUR ETUX	3.88	✓	6-14-78	376	816/817	N.P.T., 266			NEW SURVEY
			JOSEPH K. HOULMAN ETUX	HOWARD J. HOUSEHOLD ETUX		✓	7-25-78	377	721-722				
			HUMBLE CONST. CO.	ROBERT E. CROCKETT ETUX		✓	4-6-79	382	326	324			
1-2-14		12.787	HUMBLE CONST. CO. ROBERT E. CROCKETT ETUX	THOMAS J. OSSEGE ETUX OSCAR SIDLE ETUX	0.517	✓	5-3-79	382	771	333			
			" " " "	JAMES F. KAELIN ETUX		✓	5-29-79	383	250/251	327			NEW SURVEY
1-2-14		2.97	HUMBLE CONST. CO. CHARLES G. HELMANDOLLAR ETUX	TRACY H. HUMBLE ETUX HOWARD M. SCHMIDT ETUX	2.97	✓	6-13-79	383	531/532	330			
1-2-14		6.496	ROONEY SMITH (DECD)	LUCINDA WHITE	6.496	✓	6-15-79	383	554/555	336			
1-2-14		0.41	VICTORIA A. GRIM DECD	ARTHUR L. GRIM		✓	11-16-79	385	904-905	336			
1-2-14		0.517	DOROTHY L. SMOE (DECD)	EUGENE P. SMOE	SAME	✓	7-15-80	388	477-478				
1-2-14		0.41	WILLIAM T. REESE, JR.	MARY J. REESE	0.41	✓	6-25-81	394	43/1014				
1-2-14		0.517	OSCAR SIDLE DECD	EVALYN H. SIDLE	0.517	✓	12-10-81			272			
						✓	3-23-83	399	164/166				
						✓	10-13-83	402	67/68				
						✓	4-9-84	404	343				

PLEASANT TOWNSHIP

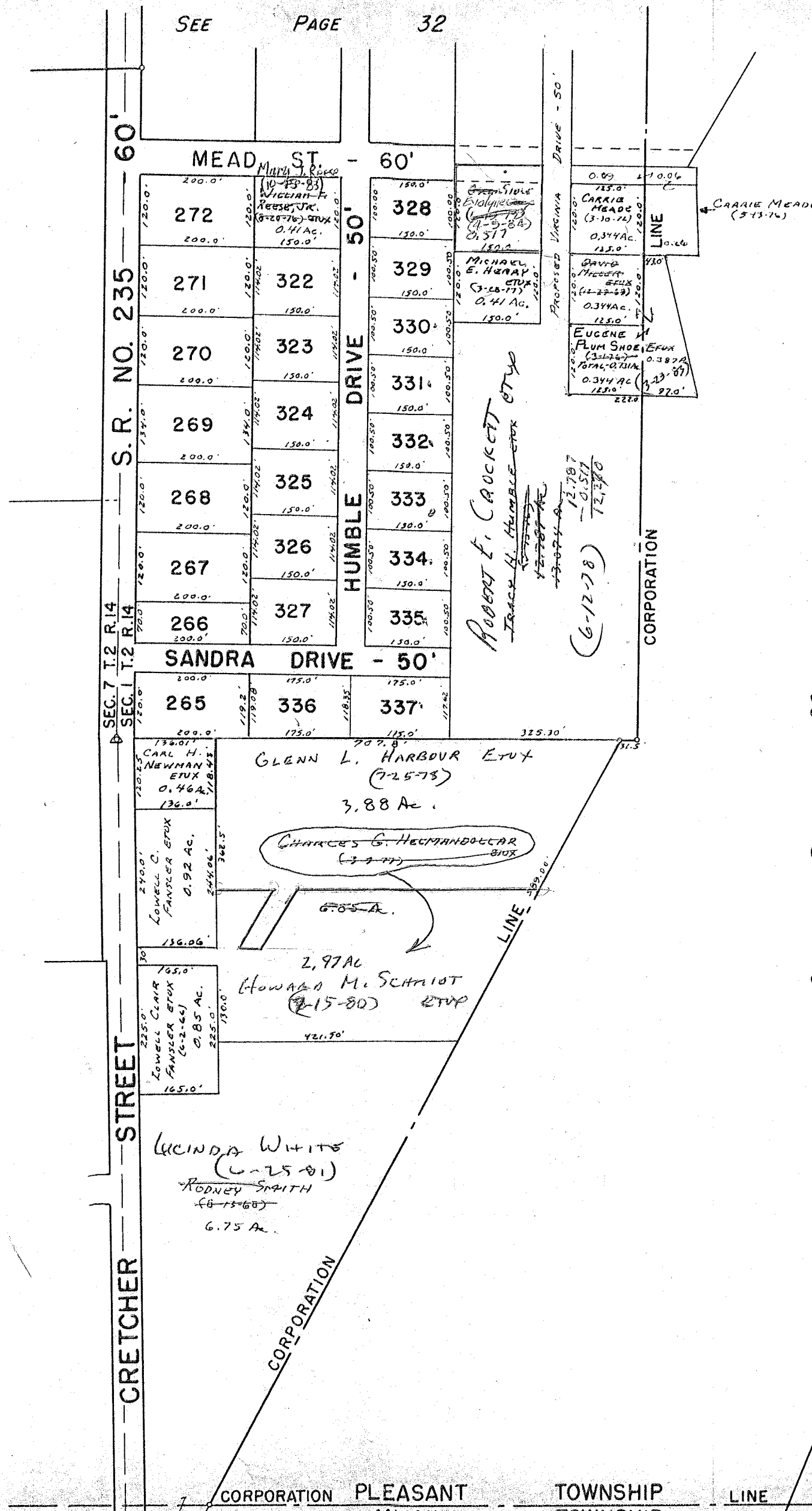
DE GRAFF CORPORATION

SECTION 1 TOWN 2 RANGE 14

SCALE: 1" = 200'

SEE PAGE 30

SEE PAGE 26



DRAWN: JUNE 6, 1972
DANIEL E. GILBERT, T.M.D.

SEE MIAMI TOWNSHIP PAGE 25

CORPORATION PLEASANT TOWNSHIP LINE

C.C.C. & ST. L. RR.
COW RAIL
(PENNSYLVANIA RAILROAD)

SURVEY OR SECTION	SUB. NO.	NO. ACRES	GRANTOR	GRANTEE	ACRES TRANS'FRD	TRANS.	DATE OF TRANSFER	DEED		LOT NO.	SIZE		REMARKS	
								VOL.	PAGE		FRONT	DEPTH		
1-2-14	0.28	0.28	J. MILLARD WREN ETUX	RICK T. ROBISON ETAL	0.28	✓	5-23-77	370	453-454	290 Pt. 291 Pt.	80.0' 131.0'	200.0'		
			JEARY T. PAUL ETUX	JAMES E. BOYER		✓	7-27-77	371	893-894	304				
			TRACY H. HUBBLE ETUX (Q.C.)	HELEN E. WILLIAMSON		✓	9-8-77	372	478-479	305				
			HELEN E. WILLIAMSON	DONALD C. COOLEY ETUX		✓	9-8-77	372	480-481	305				
			DANNY D. DEVER ETUX	FLORENCE PECK		✓	1-20-78	374	608-609	W. Pt. 290 E. Pt. 289				
			FLORENCE PECK	DANNY D. DEVER		✓	1-20-78	374	610-611	W. Pt. 290 E. Pt. 289				
			THOMAS J. GILLESPIE ETUX	RAYMOND A. WEEKS ETUX		✓	8-15-78	378	314-315	274, 275				
			HOWARD M. SCHMIDT ETUX	LARRY M. MILLER ETUX		✓	11-14-78	380	267	287 Pt.				100' off E. Side.
			THOMAS J. BENNETT JR. (Dec'd)	KEITHA A. BENNETT		✓	2-9-79	381	543/544	288 - 289 Pt.				
			HUMBLE CONST. CO.	WILLIAM C. MOHR ETUX		✓	5-10-79	382	853/854	291 Pt. - 292 Pt.	60'	200'		
			ROBERT E. CROCKETT ETUX	CHARLES G. HELMENDORF ETUX		✓	11-10-80	390	85	301, 302				
			ALICE Y. STRAYER DEC'D	ROBERT E. STRAYER		✓	12-23-81	394	744-745	276				
			WILLIAM C. MOHR DEC'D	RICHARD E. MOHR ETUX		✓	4-26-82	395	775/776	Pt. 291				
			EDITH C. MOHR	" " " " "		✓	4-26-82	395	777	Pt. 291				
ROBERT E. STRAYER	JONATHAN R. STRAYER ETAL	✓	11-10-82	398	54/54	276								
WESLEY T. HUBBLE, (Dec'd)	EDNA M. HUBBLE	✓	12-3-82	398	770/771	286								
WILLIAM C. MOHR DEC'D	ESTHER M. MOHR	✓	1-3-83	398	589/591	284, 285								
RALPH E. HUBBEN (Dec'd)	RUTH E. HUBBEN	✓	6-28-83	400	731/732	303								

PLEASANT TOWNSHIP

DE GRAFF CORPORATION

SECTION 1 TOWN 2 RANGE 14

SCALE: 1" = 200'

SEE PAGE 23

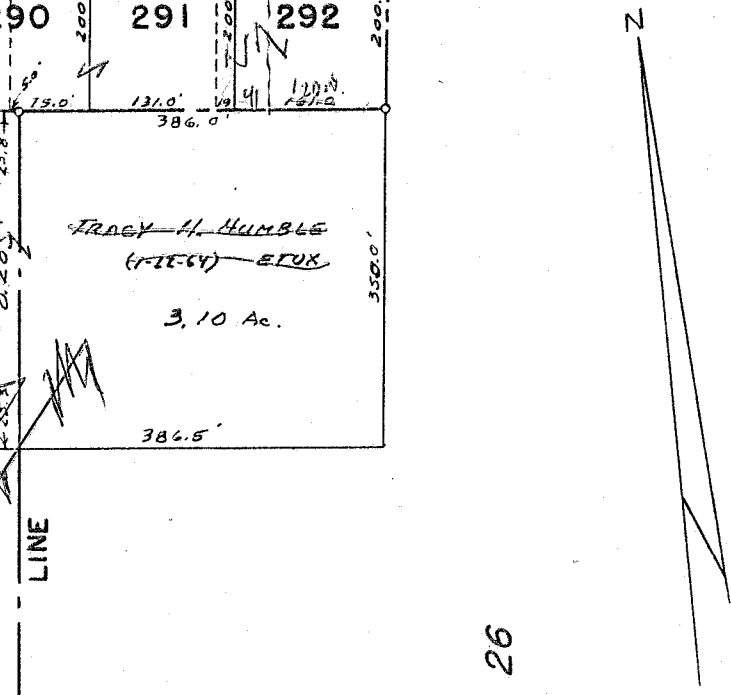
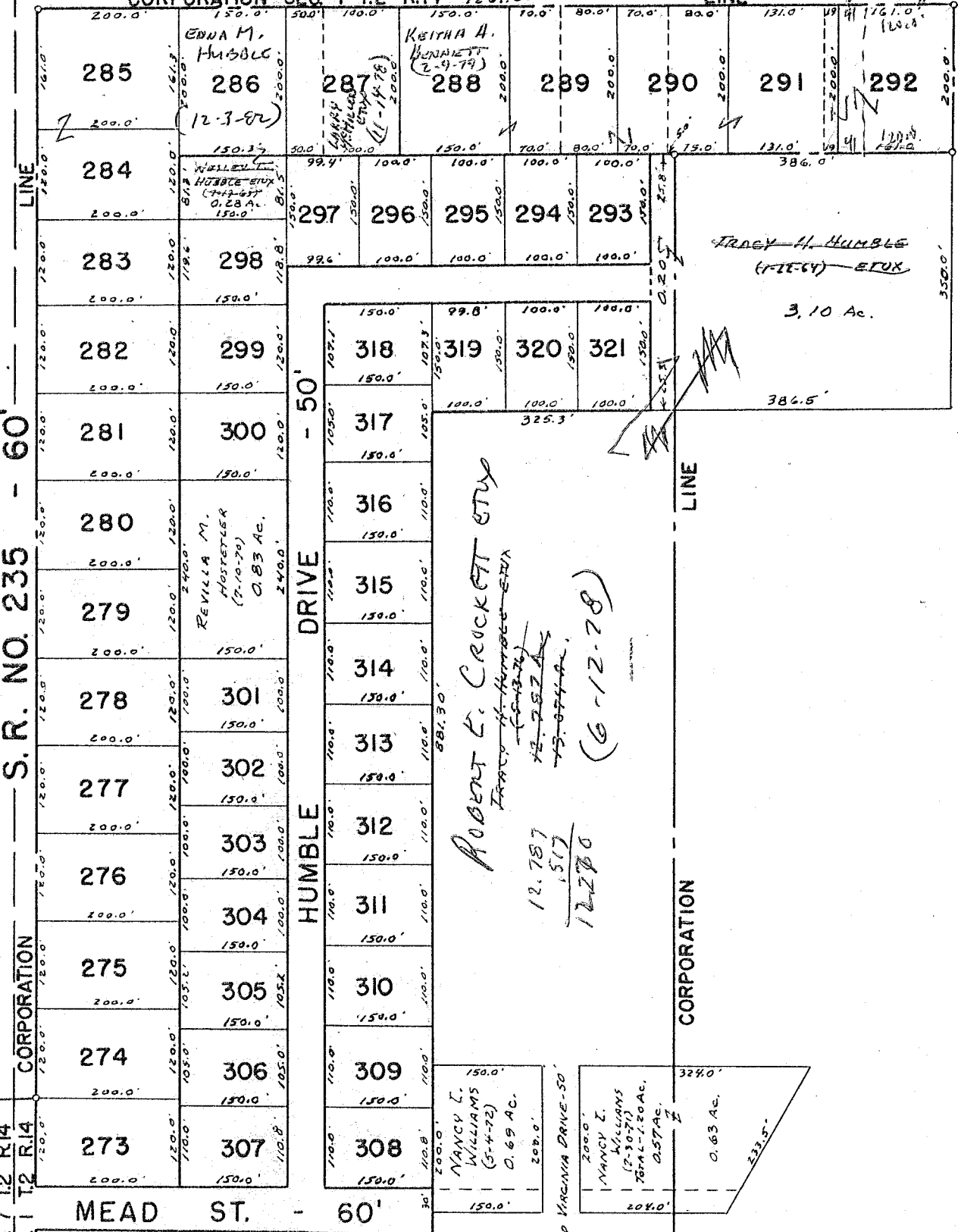
*RICHARD E. MOHR
(4-26-72) ETU*

SEC. 8 T.2 R.14
SEC. 7 T.2 R.14

SEC. 2 T.2 R.14
CORPORATION SEC. 1 T.2 R.14
T.R. NO. 43

SEE PAGE 25

S. R. NO. 235 - 60'



SEE PAGE 26

SEE PAGE 31