

EXHIBIT "C"

AUTUMN WOODS CONDOMINIUMS

PHASE V
 ADDITIONAL PROPERTIES NO. 8, NO. 9 & NO. 11
 SECTION 27 AND 33, TOWN 4, RANGE 14
 PART OF LOT 4701 JADO VILLE SUBDIVISION AND
 PART OF LOT 4887 JADO VILLE SUBDIVISION II
 CITY OF BELLEFONTAINE
 LAKE TOWNSHIP, LOGAN COUNTY, OHIO

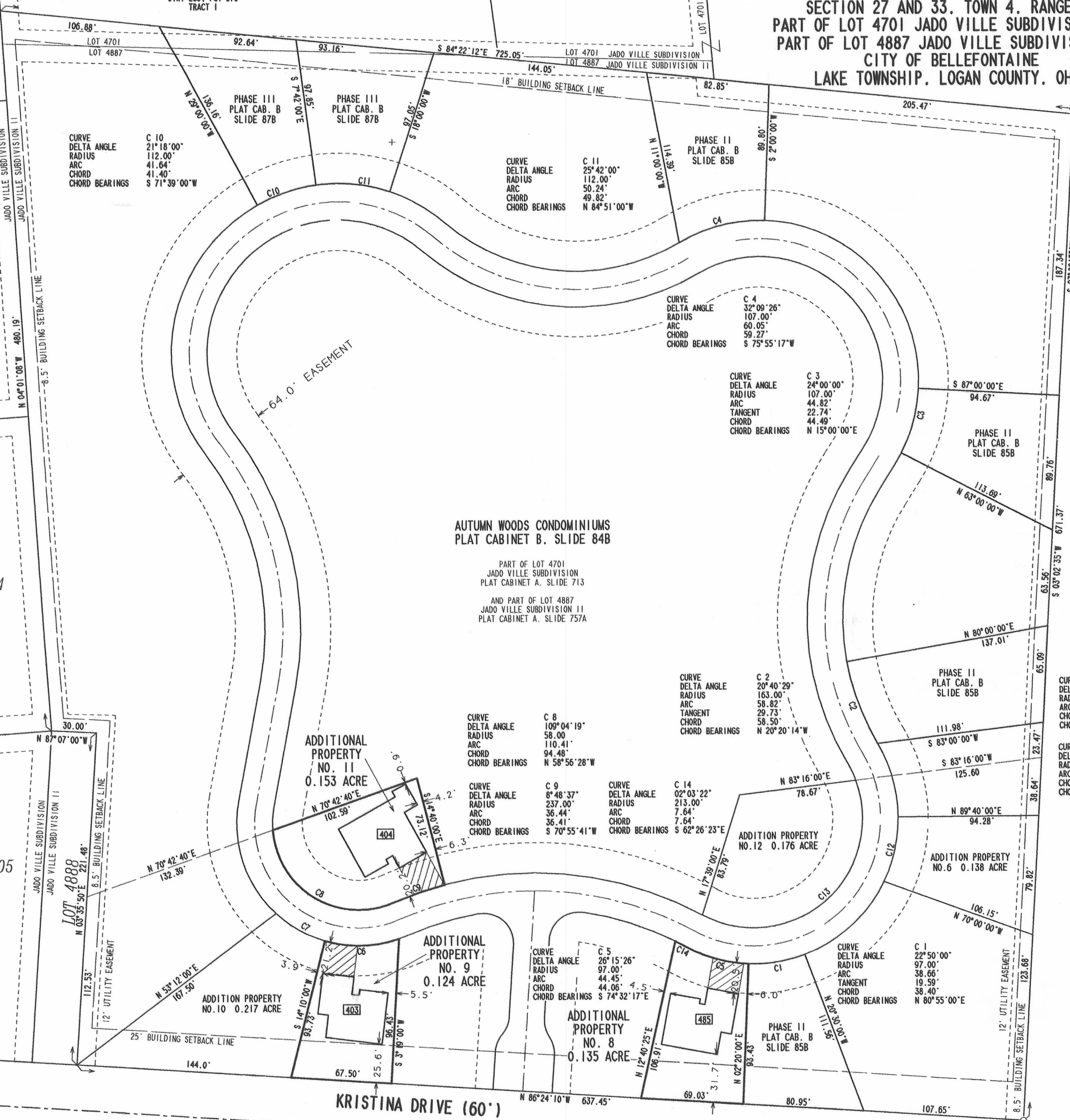
ASSISTED LIVING CONCEPTS, INC.
 PT. LOT 4701 AND PT. LOT 4887
 ORIG. 2.458 ACRES
 O.R. 289, PG. 979
 TRACT I

LOT 4702

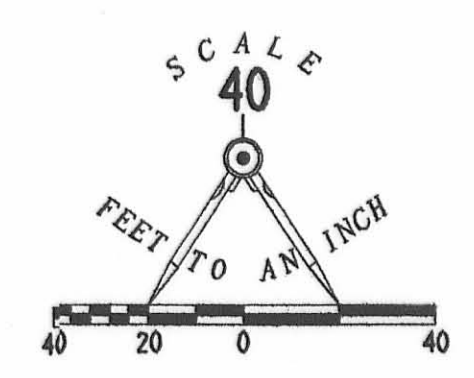
LOT 4703

LOT 4704

LOT 4705



JOHN J. ZIESSLER
 AND DORIS A. ZIESSLER
 ORIG. 103.13 ACRES
 VOL. 386, PG. 705



NOTES:

1. EASEMENTS SHOWN ARE AS PROVIDED BY DEVELOPER. THE SURVEYOR DID NOT SEARCH FOR ADDITIONAL EASEMENTS.
2. THE WORD "CERTIFY" IS INTENDED TO BE AS DEFINED IN OHIO ADMINISTRATIVE CODE 4733-35-04(C).
3. BUILDING HEIGHTS FROM GROUND TO PEAK OF ROOF ARE AS FOLLOWS:
 UNIT 403 - 20.7'
 UNIT 404 - 19.9'
 UNIT 405 - 21.0'


CURVE DELTA ANGLE C 12 26°11'00"
 RADIUS 97.00'
 ARC 44.33'
 CHORD BEARINGS N 12°45'30"E

CURVE DELTA ANGLE C 13 138°35'25"
 RADIUS 73.00'
 ARC 176.58'
 CHORD BEARINGS S 49°17'44"W

AUTUMN WOODS CONDOMINIUMS
 PLAT CABINET B, SLIDE 84B
 PART OF LOT 4701
 JADO VILLE SUBDIVISION
 PLAT CABINET A, SLIDE 713
 AND PART OF LOT 4887
 JADO VILLE SUBDIVISION II
 PLAT CABINET A, SLIDE 757A

ENGINEER'S CERTIFICATION:
 I DO HEREBY CERTIFY THAT THIS DRAWING ACCURATELY REFLECTS THE BUILDINGS "AS-BUILT OR CONSTRUCTED".

Michael W. Bow
 MICHAEL W. BOW
 PROFESSIONAL ENGINEER 38860
 OCTOBER 12, 2004



SURVEYOR'S CERTIFICATION:
 I DO HEREBY CERTIFY THAT THIS SURVEY OF AUTUMN WOODS CONDOMINIUMS PHASE IV ACCURATELY REFLECTS THE LOCATION OF IMPROVEMENTS AND RECORDED EASEMENTS.

Jeffrey I. Lee
 JEFFREY I. LEE
 PROFESSIONAL SURVEYOR 6359
 OCTOBER 12, 2004



APPROVED BY THE BELLEFONTAINE PLANNING COMMISSION
 THIS 26th DAY OF October, 2004.

Jeffrey I. Lee
 CLERK, PLANNING COMMISSION

PRE-APPROVAL *Jan L. W.* 10-14-04
 PLAT CHECKED *Jan L. W.* 10-27-04

TRANSFERRED THIS 2nd DAY OF October, 2004.

Michael E. Godwin
 AUDITOR, LOGAN COUNTY, OHIO

RECORDED IN PLAT CABINET B, SLIDE 94A

RECEIVED FOR RECORD AT 8:50 O'CLOCK A.M.

THIS 28th DAY OF October, 2004.

Linda Hanson
 RECORDER, LOGAN COUNTY, OHIO

COPYRIGHT 2004 BY:
 LEE SURVEYING & MAPPING CO., INC.
 117 North Madriver Street
 BELLEFONTAINE, OHIO 43311
 (937) 593-7335
 KSR D413 AWC-5 AUTWOOD2 ASC L-3639-1

2004101558