



COMPLETED  
JANUARY 1, 1960

**CITY**  
**OF**  
**BELLEFONTAINE**  
**196**

DRAWN: 4-11-66  
DANIEL E. GILBERT

REVISED TO:  
JANUARY 1, 1969



## BELLEFONTAINE ADDITIONS AND ALLOTMENTS

WARD	LOT NO.	NAME OF ADDITION	DATE	X O B	PAGE	WARD	LOT NO.	NAME OF ADDITION	DATE	X O B	PAGE
1-4	1-262	ORIGINAL PLAT	1822 A	1	2	4	2376-2402	LAWRENCES 3 RD.	1896 A	1	44
4	249-262	WESTERN BELLEFONTAINE	1845 A	1	2	2	2403-2421	FAIRVIEW	1899 A	1	45
3	263-267	GARDNERS 1 ST.	1849 A	1	2	1	2422-2429	TEHAN	1900 A	1	46
4	268-311	SLICERS 1 ST.	1849 A	1	3	2	2430-2467	IRVING PLACE	1900 A	1	47
2	312-316	NORTHERN STANTONS	1850 A	1	3	3	2468-2472	COLTON BROS.	1900 A	1	48
4	317-341	BEDOWS 1 ST.	1850 A	1	3	2	2473-2482	HAMILTON BROS.	1902 A	1	49
1	342-387	EASTERN BELLEFONTAINE	1850 A	1	8	3	2483-2529	BEVIS PLACE	1903 A	1	50
3	388-434	AYLWORTH	1851 A	1	4	1-4	2530-2543	SOUTH BELLEFONTAINE SUBDIVISION	1903 A	1	51
3	435-446	POWELLS 1 ST.	1851 A	1	5	4	2544-2600	BELLEVILLE	1903 A	1	52
1	447-565	MCCOLLOCH	1851 A	1	6	3	2601-2611	CHAR. H. ZEARING	1904 A	1	53
1	487	RAIRDON	1864 A	1	9	1	2612-2626	BELLE-DEMEURE	1904 A	1	54
4	566-585	BEDOWS 2 ND.	1851 A	1	5	4	2627-2682	IRON CITY HEIGHTS	1904 A	1	55
3	586-588	GARDNERS 2 ND.	1852 A	1	8	4	2683-2692	WRIGHTS SUBDIVISION OF LOT NO. 935	1904 A	1	53
3	589-600	POWELLS 2 ND.	1852 A	1	7	4	2693-2702	HUBER	1904 A	1	52
3	601-612	POWELLS 3 RD.	1854 A	1	7	3	2703-2890	COLUMBIA HEIGHTS	1906 A	1	56
4	613-619	TRANS DEPOT	1866 A	1	9	4	2891-2905	WILSONS 2 ND.	1909 A	1	59
2	620-656	STANTON 2 ND.	1866 A	1	10	2	2906-2926	RICHESON	1912 A	1	95
2	657-717	EAST GROVE	1869 A	1	10	2	2927-2937	BRADEN	1913 A	1	61
3	718-726	LAWRENCE 1 ST.	1870 A	1	11	3	2938-2939	H. N. THOMAS (SUBDIV. PT. LOTS 593-594)	1917 A	1	39
3	727-732	RAMBO	1871 A	1	12	2	2940-2954	STANLEY	1917 A	1	41-42
3	733-741	GARDNERS 3 RD.	1871 A	1	11	2	2955-2960	HAMERS (SUBDIV. LOTS 1840,1841,1842)	1920 A	1	39
1	742-757	HOWENSTINE	1872 A	1	12	2	2961-3004	INDIAN PARK	1921 A	1	38
4	758-938	MCBETH	1874 A	1	13	1	3005-3114	BELMONT	1921 A	1	40
1	939-955	SLICERS 2 ND.	1874 A	1	14	4	3115-3122	WHITEHEAD (UNRECORDED)			
3	956-984	LAWRENCES 2 ND.	1877 A	1	14	2	3123-3127	BRANDONS (SUBDIV. LOTS 622,623)	1922 A	1	62-100
4	1003-1023	CLARK - POWELL	1877 A	1	15	1	3128-3508	CLARKS PARK	1924 A	1	120-121
4	1024-1034	POWERS 1 ST.	1878 A	1	15	4	3509-3516	GRANDI	1925 A	1	46
2	1035-1058	STAATS 1 ST.	1882 A	1	16	2	3517-3528	INDIAN PARK NO. 2	1937 A	1	125
1	1059-1080	STAATS 2 ND.	1882 A	1	16	2	3529-3532	RITTER	1937 A	1	126
4	1081-1095	COOPER	1882 A	1	17	2	3533-3544	INDIAN PARK NO. 3	1937 A	1	127
3	1096-1110	GARVIN	1882 A	1	17	2	3545-3564	INDIAN PARK NO. 4	1937 A	1	128
3	1111-1131	NEER'S	1882 A	1	18		3565	(THIS NUMBER NOT USED)			
1	1132-1136	GARDNERS 4 TH.	1882 A	1	18	2	3566-3570	FUNKS SUBDIVISION	1929 A	1	123
2	1137-1169	COTTAGE	1882 A	1	19	2	3571-3617	INDIAN PARK NO. 5	1946 C	3	50
4	1170-1173	PALMER	1885 A	1	20	2	3618-3627	SPARKS	1950 C	3	69
2	1174-1226	WILSON	1889 A	1	19	1	3628-3635	KARUS	1951 C	3	72
4	1227-1255	BROWNS HIGHLAND	1891 A	1	21	4	3636-3700	LAKE HEIGHTS	1951 C	3	75
3	1256-1275	CARTERS SOUTH	1891 A	1	20	2	3701-3709	BROOKWOOD	1951 C	3	78
4	1276-1303	POWELLS 4 TH.	1891 A	1	21	1	3710-3731	L-P-Z	1952 C	3	79
3	1304-1435	MCCUNE - CONWAY-GIBBONS	1891 A	1	25	1	3732-3742	SHIELDS	1953 C	3	82
4	1436-1439	GARDNERS 5 TH.	1891 A	1	22	4	3743-3756	SOUTHVIEW	1954 C	3	89
2	1440-1460	ARNOLDS SUBDIVISION	1891 A	1	23	2	3757-3770	SPARKS NO. 2	1954 C	3	92
3	1461-1493	HUBBARD & SNYDER	1891 A	1	23	4	3771-3829	SOUTHVIEW NO. 2	1954 D	4	3
1	1494-1501	MCCRACKEN	1892 A	1	24	2	3830-3845	BELLE-AIR ESTATES NO. 1	1955 D	4	11
2	1502-1509	POWERS 2 ND.	1891 A	1	25	2	3846-3861	BELLE-AIR ESTATES NO. 2	1955 D	4	12
3	1510-1566	W. SCOTT	1892 A	1	26	2	3862-3879	BELLE-AIR ESTATES NO. 3	1955 D	4	13
3	1567-1593	POWELLS 5 TH.	1892 A	1	26	2	3880-3897	ORGAN	1956 D	4	24
3	1594-1598	GARFIELD PLACE	1892 A	1	29	2	3898-3933	NORTHEAST HEIGHTS	1956 D	4	26
4	1599-1645	KENNEDY	1892 A	1	27	4	3934-4015	LAKE HEIGHTS NO. 2	1956 D	4	30
2	1646-1722	WESTS - SOUTH BELLEFONTAINE	1892 A	1	27	3	4016-4025	LAKE HEIGHTS NO. 2	1956 D	4	37
4	1723-1731	STANTON - CAMPBELL	1892 A	1	28	2	4026-4034	HURST-MIESSE	1956 D	4	36
1	1732-1742	FOULK	1892 A	1	31	4	4035-4047	EASTWOOD	1956 D	4	36
3	1743-1774	POWERS 3 RD.	1892 A	1	29	2	4048-4066	MORRIS (LOTS 4038, 4039, 4040, 4041, 4042) VACATED OCT. 5, 1964	1957 D	4	41
3	1775-1777	HOWENSTINES 2 ND.	1892 A	1	30	2	4067-4105	CLAPSADDLE	1957 D	4	48
4	1778-1812	NELSONS	1893 A	1	32	2	4106-4120	BROOKWOOD NO. 2	1959 D	4	65
2	1813-1847	NIVEN	1893 A	1	34	2	4121-4136	HUMBLE ALLOTMENT NO. 1	1964 D	4	103
4	1848-1964	MCLAUGHLIN & MCKEES	1892 A	1	30	4	4137-4149	HUMBLE ALLOTMENT NO. 2	1965 D	4	113
3	1965-1996	IRON CITY	1892 A	1	31	1	4150-4154	LAKE HEIGHTS NO. 3	1965 D	4	109
4	1997-1999	ANGEL	1892 A	1	32	2	4155-4177	NEWELL STREET ALLOTMENT NO. 1	1964 D	4	106
2	2000-2012	NIVENS CONTINUED	1893 A	1	34	2	4178-4186	BROOKWOOD ADDITION NO. 3	1966 F	6	5
3	2103-2103	BRAND	1893 A	1	34	2	4187-4197	MAPLE HILL SUBDIVISION NO. 1	1966 F	6	6
3	2104-2111	WOOLMAN - KNIGHT	1893 A	1	35	2	4198-4227	MAPLE HILL SUBDIVISION NO. 2	1968 F	6	22
3	2112-2168	MCCOLLOCH-RAUSENBERGER-GAUSS	1893 A	1	35	2		BROOKWOOD ADDITION NO. 4	1968 F	6	28
1	2169-2216	MCCRACKEN-COOK	1894 A	1	36						
4	2217-2230	SPRING VALLEY	1894 A	1	36						
3	2231-2328	CARTER-MOOTS	1894 A	1	37	1	120-121	OUT LOTS	1883 A	1	19
3	2329-2364	J. E. MCCRACKEN 2 ND.	1895 A	1	43	1	120-136	CANTWELL	1851 A	1	6
3	2365-2375	SUNNY SIDE	1895 A	1	44	1	122-123	MCCULLOUGH	1915 A	1	91
		POWELLS SUBDIVISION OF 5 TH.	1895 A	1	43			FOGARTY			



SEE PAGE 2

MATCH LINE

CORPORATION LINE

16'

Columbia Building Co.  
25.55 pt.  
See page 2

CITY OF BELLEFONTAINE  
(12-16-69)

Augusta I. Keith  
14.55 pt.  
See page 2

ST. SPRINGHILL

160	48.8	48.8	48.8	48.8	48.8
160	892	891	890	889	888
160	893	894	895	896	897
160	49.68	49.68	49.68	49.68	49.68

PATTERSON

50	50	50	50
160	887	886	885
160	898	899	900
160	901	902	903
160	884	883	882

ST. PARIS

50	50	50	50
160	928	927	926
160	925	924	923

NIVEN

50	50	50	50
160	928	927	926
160	925	924	923

ST.

TROY

SEE PAGE 6

2283.6

50	16.5	460
194	934	460

633.5'

C. C. C. & ST. L. RR  
U. B. & N. RR

CITY OF BELLEFONTAINE  
(9-17-62)  
804 - 8.03 AC.

RICHARD E. KELLY  
ETUX  
803 - 0.10

CORPORATION LINE

CORPORATION

LINE

C-24-A

1" = 100'







SEE SHEET 4

MATCH LINE

MATCH LINE

CITY OF BELLEFONTAINE  
BOARD OF EDUCATION  
(WESTERN ELEMENTARY SCHOOL)

708 - 12.20 AC. PT.

LOWELL E. LEVAN  
(10-7-66) ETAL

1.81

Inland Products Inc.  
14.29 pt.  
See Page 4

LINE

CORPORATION

SCHOOL STREET

SANDUSKY

LOGAN

SPRINGHILL

ST. PARIS

TROY

SHEET 8

SEE

EDWARD F. CLINE ETAL  
(7-18-66)

7/2 - 3.88

CITY OF BELLEFONTAINE  
HARMOND FIELD

3.49 AC.

Watson W. Grobs  
710 - 0.20 etal

COPY OF  
Bellefontaine  
(5-16-64)  
711 - 0.14

SEE SHEET 2

DRAWN, NOVEMBER 27, 1956



SEE PAGE 5

CORPORATION LINE

HENRY JUNICE MEEKER ETUX  
(5-18-62)  
706 - 5.08

WILLIAMS

GARFIELD

Alloway Sales & Service Inc.  
705 - 3.84

130	130
1973	1985
1974	1986
1975	1987
130	150
1976	1988
1977	1989
130	150

LINE

C. C. C. & ST. L.

T. & O. C. R. R.

Joe Gillespie  
(Not carried on Auditors)  
Duplicate 12-27-1956

LIMESTONE

ANGEL

TROY

130	150	
1978	1990	
1979	1991	
Private 130	10'	
1980	1992	
1994	1995	1996
45	45	60
159.7	186.2	224.7

SEE PAGE 9

LINE

LOWELL E. LEVAN  
(10-1-66) ETAL  
2.50

CITY OF BELLEFONTAINE  
BOARD OF EDUCATION  
(WESTERN ELEMENTARY SCHOOL)

708 - 12.20 AC. PT.

GARFIELD

Inland Products Inc.  
707 - 14.29 pt.

SEE

CORPORATION

MATCH LINE

MATCH LINE

TROY

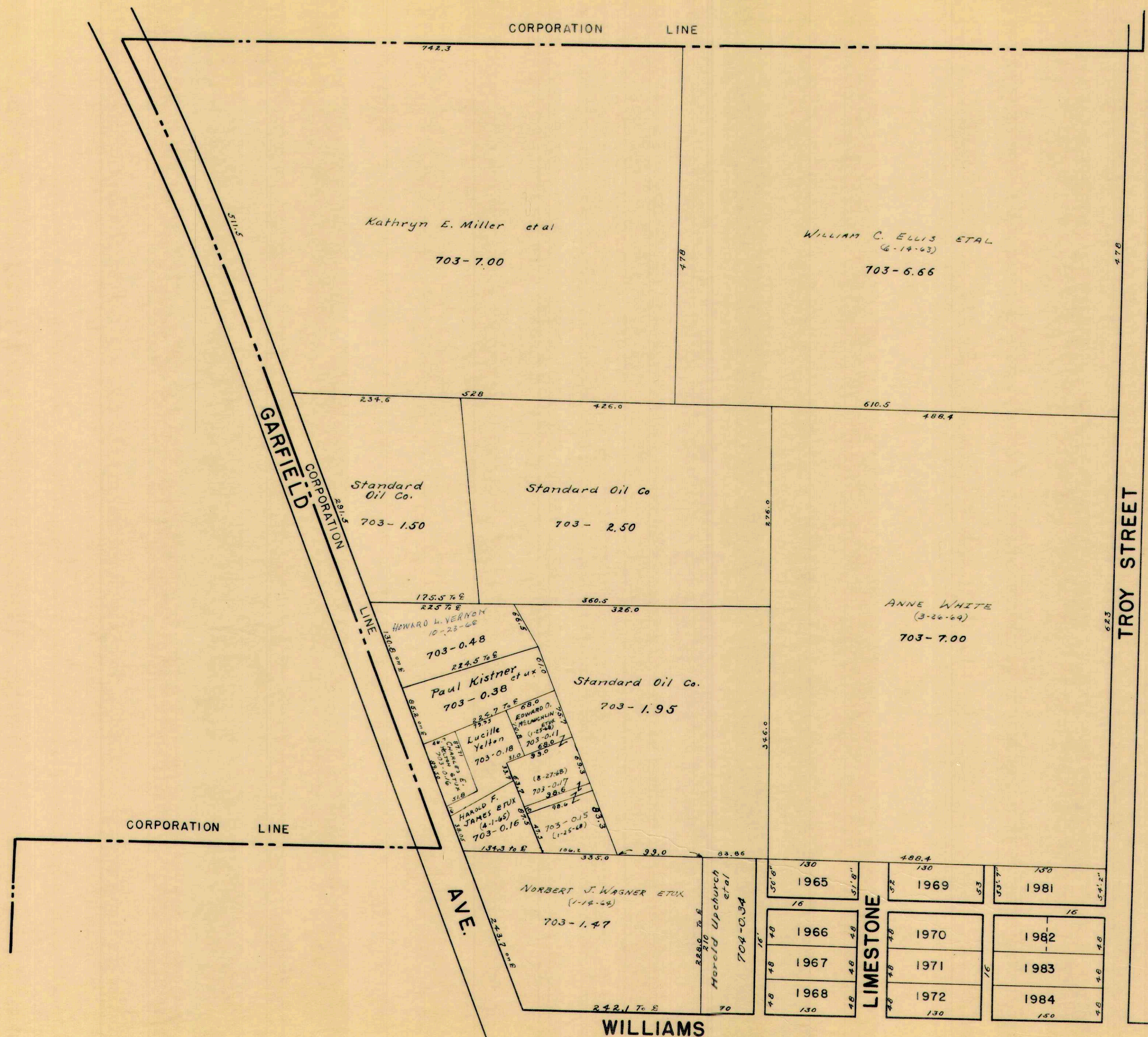
SEE PAGE 8

SEE PAGE 3

SEE PAGE 3

DRAWN, NOVEMBER 28, 1956





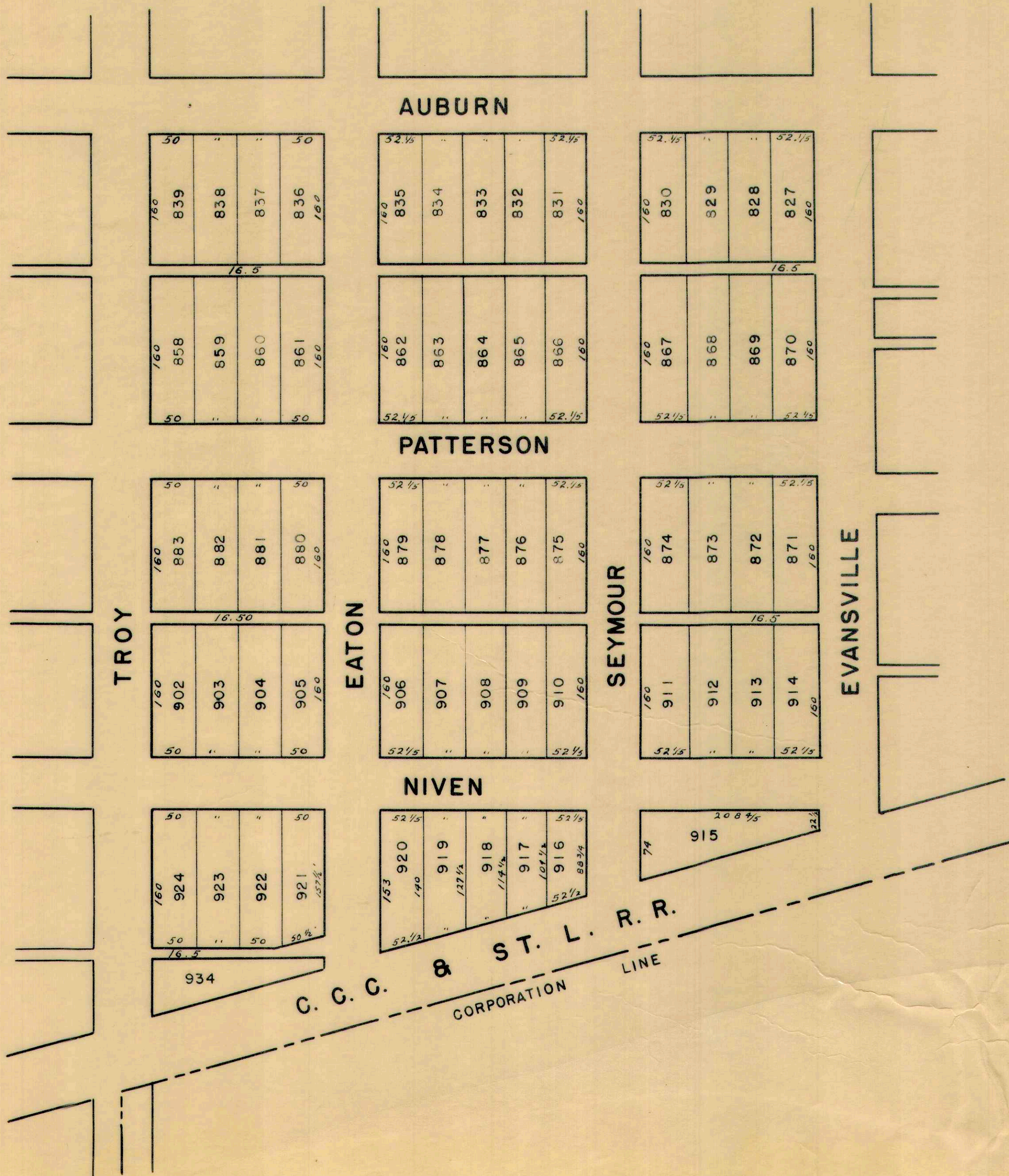
SEE PAGE 10

WILLIAMS

SEE PAGE 4

1" = 100'











SEE SHEET 9

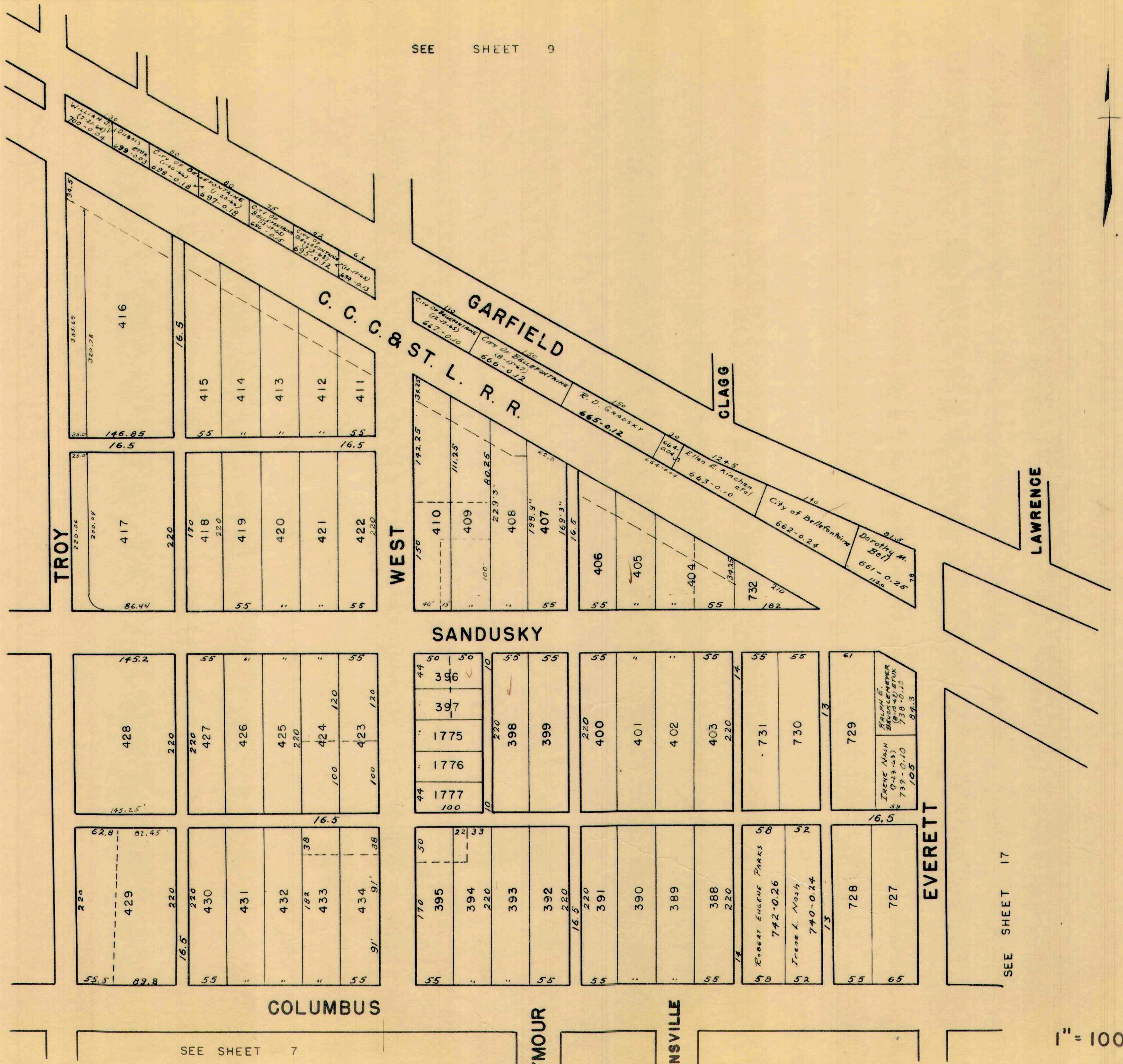
SEE SHEET 3

C-24-A

SEE SHEET 7

SEE SHEET 17

1" = 100'



TROY

WEST

SANDUSKY

COLUMBUS

SEYMOUR

EVANSVILLE

EVERETT

LAWRENCE

C. C. C. & ST. L. R. R.

GARFIELD

CLAGG

WILLIAM D. (1892-1904) 700-0.04  
 City of Bellefontaine (1892-1904) 699-0.03  
 City of Bellefontaine (1892-1904) 698-0.19  
 City of Bellefontaine (1892-1904) 697-0.19  
 City of Bellefontaine (1892-1904) 696-0.19  
 City of Bellefontaine (1892-1904) 695-0.12  
 City of Bellefontaine (1892-1904) 694-0.13

City of Bellefontaine (1892-1904) 647-0.10  
 City of Bellefontaine (1892-1904) 666-0.12  
 R. D. GRADSKY 665-0.12  
 Ellen E. Kinchen et al 663-0.10  
 City of Bellefontaine 662-0.24  
 Dorothy M. Bell 661-0.25

IRENE NASH (1893-1933) 739-0.10  
 RALPH E. SINGALEMEYER (1894-1970) 738-0.10  
 105 84.3

ROBERT EUGENE PARKS 58  
 742-0.26  
 Irene L. Nash 52  
 740-0.24



WILLIAMS

1108	1109	1110	2491	2492	2493	2494	2495	2496
168	168.4	168.8	169	169	169	169	169	169
55	55	57.6	39	39	39	45	45	45

1107	1106	1105	2487	2486	2483	2490	2487	2486	2483
173	176	176	162.2	162.5	162.7	246.8	245.8	244.8	242.8
50	50	50	35	35	35	35	35	35	35

1104	1103	1102	1101	1100	1580	1581	1582	1583	1584	1585	1586	1587	1588	1589	1590
214	213.3	212.6	211.9	210.3	1580	1581	1582	1583	1584	1585	1586	1587	1588	1589	1590
35	35	35	35	35	10	10	10	10	10	10	10	10	10	10	10

1096	1097	1098	1099	1593	1592	1591	1590
135	135	135	135	170	170	170	170
50	50	50	50	48	45	57	57

1568	1569	1570	1571	1572	1573	1574	1575	1576	1577	1578	1579	1579	1578	1577	1576	1575	1574	1573	1572	1571	1570	1569	
177.6"	150	150	150	150	150	150	150	150	150	150	150	150	150	150	150	150	150	150	150	150	150	150	150
119.3"	12	12	12	12	12	12	12	12	12	12	12	12	12	12	12	12	12	12	12	12	12	12	

1567	1568	1569	1570	1571	1572	1573	1574	1575	1576	1577	1578	1579	1580	1581	1582	1583	1584	1585	1586	1587	1588	1589	1590
177.6"	177.6"	177.6"	177.6"	177.6"	177.6"	177.6"	177.6"	177.6"	177.6"	177.6"	177.6"	177.6"	177.6"	177.6"	177.6"	177.6"	177.6"	177.6"	177.6"	177.6"	177.6"	177.6"	177.6"
119.3"	119.3"	119.3"	119.3"	119.3"	119.3"	119.3"	119.3"	119.3"	119.3"	119.3"	119.3"	119.3"	119.3"	119.3"	119.3"	119.3"	119.3"	119.3"	119.3"	119.3"	119.3"	119.3"	119.3"

1568	1569	1570	1571	1572	1573	1574	1575	1576	1577	1578	1579	1580	1581	1582	1583	1584	1585	1586	1587	1588	1589	1590	
177.6"	177.6"	177.6"	177.6"	177.6"	177.6"	177.6"	177.6"	177.6"	177.6"	177.6"	177.6"	177.6"	177.6"	177.6"	177.6"	177.6"	177.6"	177.6"	177.6"	177.6"	177.6"	177.6"	177.6"
119.3"	119.3"	119.3"	119.3"	119.3"	119.3"	119.3"	119.3"	119.3"	119.3"	119.3"	119.3"	119.3"	119.3"	119.3"	119.3"	119.3"	119.3"	119.3"	119.3"	119.3"	119.3"	119.3"	119.3"

1568	1569	1570	1571	1572	1573	1574	1575	1576	1577	1578	1579	1580	1581	1582	1583	1584	1585	1586	1587	1588	1589	1590	
177.6"	177.6"	177.6"	177.6"	177.6"	177.6"	177.6"	177.6"	177.6"	177.6"	177.6"	177.6"	177.6"	177.6"	177.6"	177.6"	177.6"	177.6"	177.6"	177.6"	177.6"	177.6"	177.6"	177.6"
119.3"	119.3"	119.3"	119.3"	119.3"	119.3"	119.3"	119.3"	119.3"	119.3"	119.3"	119.3"	119.3"	119.3"	119.3"	119.3"	119.3"	119.3"	119.3"	119.3"	119.3"	119.3"	119.3"	119.3"

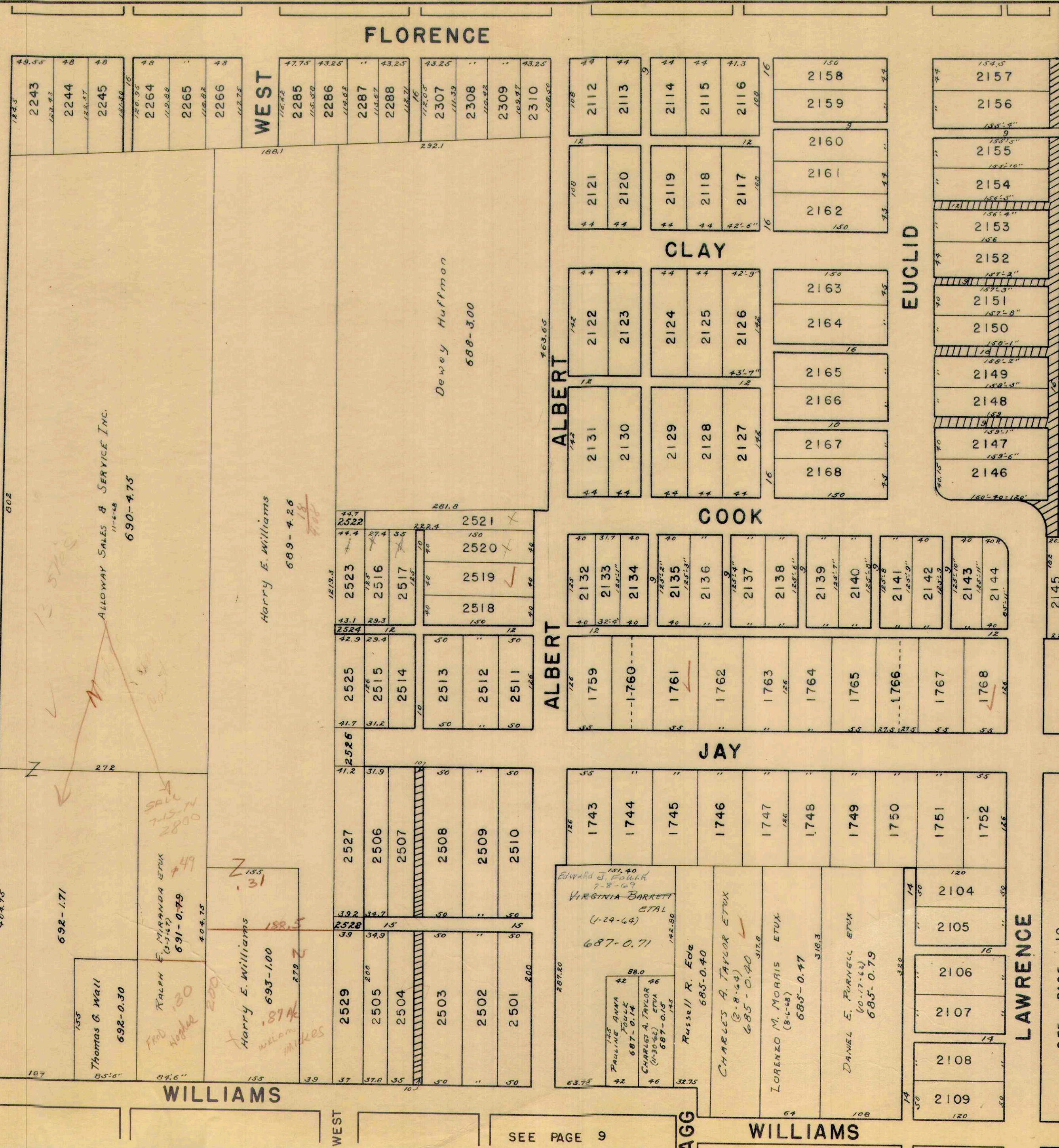
1568	1569	1570	1571	1572	1573	1574	1575	1576	1577	1578	1579	1580	1581	1582	1583	1584	1585	1586	1587	1588	1589	1590	
177.6"	177.6"	177.6"	177.6"	177.6"	177.6"	177.6"	177.6"	177.6"	177.6"	177.6"	177.6"	177.6"	177.6"	177.6"	177.6"	177.6"	177.6"	177.6"	177.6"	177.6"	177.6"	177.6"	177.6"
119.3"	119.3"	119.3"	119.3"	119.3"	119.3"	119.3"	119.3"	119.3"	119.3"	119.3"	119.3"	119.3"	119.3"	119.3"	119.3"	119.3"	119.3"	119.3"	119.3"	119.3"	119.3"	119.3"	119.3"

2497	2498	2499	2500	2489	2488	2485	2484	1579	1578	1577	1576	1575	1574	1573	1572	1571	1570	1569	1568	1567	1566	1565	1564	1563	1562	1561	1560	1559	1558	1557	1556	1555	1554	1553	1552	1551	1550	1549	1548	1547	1546	1545	1544	1543	1542	1541	1540	1539	1538	1537	1536	1535	1534	1533	1532	1531	1530	1529	1528	1527	1526	1525	1524	1523	1522	1521	1520	1519	1518	1517	1516	1515	1514	1513	1512	1511	1510	1509	1508	1507	1506	1505	1504	1503	1502	1501	1500	1499	1498	1497	1496	1495	1494	1493	1492	1491	1490	1489	1488	1487	1486	1485	1484	1483	1482	1481	1480	1479	1478	1477	1476	1475	1474	1473	1472	1471	1470	1469	1468	1467	1466	1465	1464	1463	1462	1461	1460	1459	1458	1457	1456	1455	1454	1453	1452	1451	1450	1449	1448	1447	1446	1445	1444	1443	1442	1441	1440	1439	1438	1437	1436	1435	1434	1433	1432	1431	1430	1429	1428	1427	1426	1425	1424	1423	1422	1421	1420	1419	1418	1417	1416	1415	1414	1413	1412	1411	1410	1409	1408	1407	1406	1405	1404	1403	1402	1401	1400	1399	1398	1397	1396	1395	1394	1393	1392	1391	1390	1389	1388	1387	1386	1385	1384	1383	1382	1381	1380	1379	1378	1377	1376	1375	1374	1373	1372	1371	1370	1369	1368	1367	1366	1365	1364	1363	1362	1361	1360	1359	1358	1357	1356	1355	1354	1353	1352	1351	1350	1349	1348	1347	1346	1345	1344	1343	1342	1341	1340	1339	1338	1337	1336	1335	1334	1333	1332	1331	1330	1329	1328	1327	1326	1325	1324	1323	1322	1321	1320	1319	1318	1317	1316	1315	1314	1313	1312	1311	1310	1309	1308	1307	1306	1305	1304	1303	1302	1301	1300	1299	1298	1297	1296	1295	1294	1293	1292	1291	1290	1289	1288	1287	1286	1285	1284	1283	1282	1281	1280	1279	1278	1277	1276	1275	1274	1273	1272	1271	1270	1269	1268	1267	1266	1265	1264	1263	1262	1261	1260	1259	1258	1257	1256	1255	1254	1253	1252	1251	1250	1249	1248	1247	1246	1245	1244	1243	1242	1241	1240	1239	1238	1237	1236	1235	1234	1233	1232	1231	1230	1229	1228	1227	1226	1225	1224	1223	1222	1221	1220	1219	1218	1217	1216	1215	1214	1213	1212	1211	1210	1209	1208	1207	1206	1205	1204	1203	1202	1201	1200	1199	1198	1197	1196	1195	1194	1193	1192	1191	1190	1189	1188	1187	1186	1185	1184	1183	1182	1181	1180	1179	1178	1177	1176	1175	1174	1173	1172	1171	1170	1169	1168	1167	1166	1165	1164	1163	1162	1161	1160	1159	1158	1157	1156	1155	1154	1153	1152	1151	1150	1149	1148	1147	1146	1145	1144	1143	1142	1141	1140	1139	1138	1137	1136	1135	1134	1133	1132	1131	1130	1129	1128	1127	1126	1125	1124	1123	1122	1121	1120	1119	1118	1117	1116	1115	1114	1113	1112	1111	1110	1109	1108	1107	1106	1105	1104	1103	1102	1101	1100	1099	1098	1097	1096	1095	1094	1093	1092	1091	1090	1089	1088	1087	1086	1085	1084	1083	1082	1081	1080	1079	1078	1077	1076	1075	1074	1073	1072	1071	1070	1069	1068	1067	1066	1065	1064	1063	1062	1061	1060	1059	1058	1057	1056	1055	1054	1053	1052	1051	1050	1049	1048	1047	1046	1045	1044	1043	1042	1041	1040	1039	1038	1037	1036	1035	1034	1033	1032	1031	1030	1029	1028	1027	1026	1025	1024	1023	1022	1021	1020	1019	1018	1017	1016	1015	1014	1013	1012	1011	1010	1009	1008	1007	1006	1005	1004	1003	1002	1001	1000	999	998	997	996	995	994	993	992	991	990	989	988	987	986	985	984	983	982	981	980	979	978	977	976	975	974	973	972	971	970	969	968	967	966	965	964	963	962	961	960	959	958	957	956	955	954	953	952	951	950	949	948	947	946	945	944	943	942	941	940	939	938	937	936	935	934	933	932	931	930	929	928	927	926	925	924	923	922	921	920	919	918	917	916	915	914	913	912	911	910	909	908	907	906	905	904	903	902	901	900	899	898	897	896	895	894	893	892	891	890	889	888	887	886	885	884	883	882	881	880	879	878	877	876	875	874	873	872	871	870	869	868	867	866	865	864	863	862	861	860	859	858	857	856	855	854	853	852	851	850	849	848	847	846	845	844	843	842	841	840	839	838	837	836	835	834	833	832	831	830	829	828	827	826	825	824	823	822	821	820	819	818	817	816	815	814	813	812	811	810	809	808	807	806	805	804	803	802	801	800	799	798	797	796	795	794	793	792	791	790	789	788	787	786	785	784	783	782	781	780	779	778	777	776	775	774	773	772	771	770	769	768	767	766	765	764	763	762	761	760	759	758	757	756	755	754	753	752	751	750	749	748	747	746	745	744	743	742	741	740
------	------	------	------	------	------	------	------	------	------	------	------	------	------	------	------	------	------	------	------	------	------	------	------	------	------	------	------	------	------	------	------	------	------	------	------	------	------	------	------	------	------	------	------	------	------	------	------	------	------	------	------	------	------	------	------	------	------	------	------	------	------	------	------	------	------	------	------	------	------	------	------	------	------	------	------	------	------	------	------	------	------	------	------	------	------	------	------	------	------	------	------	------	------	------	------	------	------	------	------	------	------	------	------	------	------	------	------	------	------	------	------	------	------	------	------	------	------	------	------	------	------	------	------	------	------	------	------	------	------	------	------	------	------	------	------	------	------	------	------	------	------	------	------	------	------	------	------	------	------	------	------	------	------	------	------	------	------	------	------	------	------	------	------	------	------	------	------	------	------	------	------	------	------	------	------	------	------	------	------	------	------	------	------	------	------	------	------	------	------	------	------	------	------	------	------	------	------	------	------	------	------	------	------	------	------	------	------	------	------	------	------	------	------	------	------	------	------	------	------	------	------	------	------	------	------	------	------	------	------	------	------	------	------	------	------	------	------	------	------	------	------	------	------	------	------	------	------	------	------	------	------	------	------	------	------	------	------	------	------	------	------	------	------	------	------	------	------	------	------	------	------	------	------	------	------	------	------	------	------	------	------	------	------	------	------	------	------	------	------	------	------	------	------	------	------	------	------	------	------	------	------	------	------	------	------	------	------	------	------	------	------	------	------	------	------	------	------	------	------	------	------	------	------	------	------	------	------	------	------	------	------	------	------	------	------	------	------	------	------	------	------	------	------	------	------	------	------	------	------	------	------	------	------	------	------	------	------	------	------	------	------	------	------	------	------	------	------	------	------	------	------	------	------	------	------	------	------	------	------	------	------	------	------	------	------	------	------	------	------	------	------	------	------	------	------	------	------	------	------	------	------	------	------	------	------	------	------	------	------	------	------	------	------	------	------	------	------	------	------	------	------	------	------	------	------	------	------	------	------	------	------	------	------	------	------	------	------	------	------	------	------	------	------	------	------	------	------	------	------	------	------	------	------	------	------	------	------	------	------	------	------	------	------	------	------	------	------	------	------	------	------	------	------	------	------	------	------	------	------	------	------	------	------	------	------	------	------	------	------	------	------	------	------	------	------	------	------	------	------	------	------	------	------	------	------	------	------	------	------	------	------	------	------	------	------	------	------	------	------	------	------	------	------	------	------	------	------	------	------	------	------	------	------	------	------	------	------	------	------	------	------	------	------	------	------	------	------	------	------	------	------	------	------	------	------	------	------	------	------	------	------	------	------	------	------	------	------	------	------	------	------	------	------	------	------	------	------	------	------	------	------	------	------	------	------	------	------	-----	-----	-----	-----	-----	-----	-----	-----	-----	-----	-----	-----	-----	-----	-----	-----	-----	-----	-----	-----	-----	-----	-----	-----	-----	-----	-----	-----	-----	-----	-----	-----	-----	-----	-----	-----	-----	-----	-----	-----	-----	-----	-----	-----	-----	-----	-----	-----	-----	-----	-----	-----	-----	-----	-----	-----	-----	-----	-----	-----	-----	-----	-----	-----	-----	-----	-----	-----	-----	-----	-----	-----	-----	-----	-----	-----	-----	-----	-----	-----	-----	-----	-----	-----	-----	-----	-----	-----	-----	-----	-----	-----	-----	-----	-----	-----	-----	-----	-----	-----	-----	-----	-----	-----	-----	-----	-----	-----	-----	-----	-----	-----	-----	-----	-----	-----	-----	-----	-----	-----	-----	-----	-----	-----	-----	-----	-----	-----	-----	-----	-----	-----	-----	-----	-----	-----	-----	-----	-----	-----	-----	-----	-----	-----	-----	-----	-----	-----	-----	-----	-----	-----	-----	-----	-----	-----	-----	-----	-----	-----	-----	-----	-----	-----	-----	-----	-----	-----	-----	-----	-----	-----	-----	-----	-----	-----	-----	-----	-----	-----	-----	-----	-----	-----	-----	-----	-----	-----	-----	-----	-----	-----	-----	-----	-----	-----	-----	-----	-----	-----	-----	-----	-----	-----	-----	-----	-----	-----	-----	-----	-----	-----	-----	-----	-----	-----	-----	-----	-----	-----	-----	-----	-----	-----	-----	-----	-----	-----	-----	-----	-----	-----	-----	-----	-----	-----	-----	-----	-----	-----	-----	-----	-----	-----	-----	-----	-----	-----	-----	-----	-----	-----	-----	-----	-----	-----	-----	-----	-----	-----



SEE PAGE 5

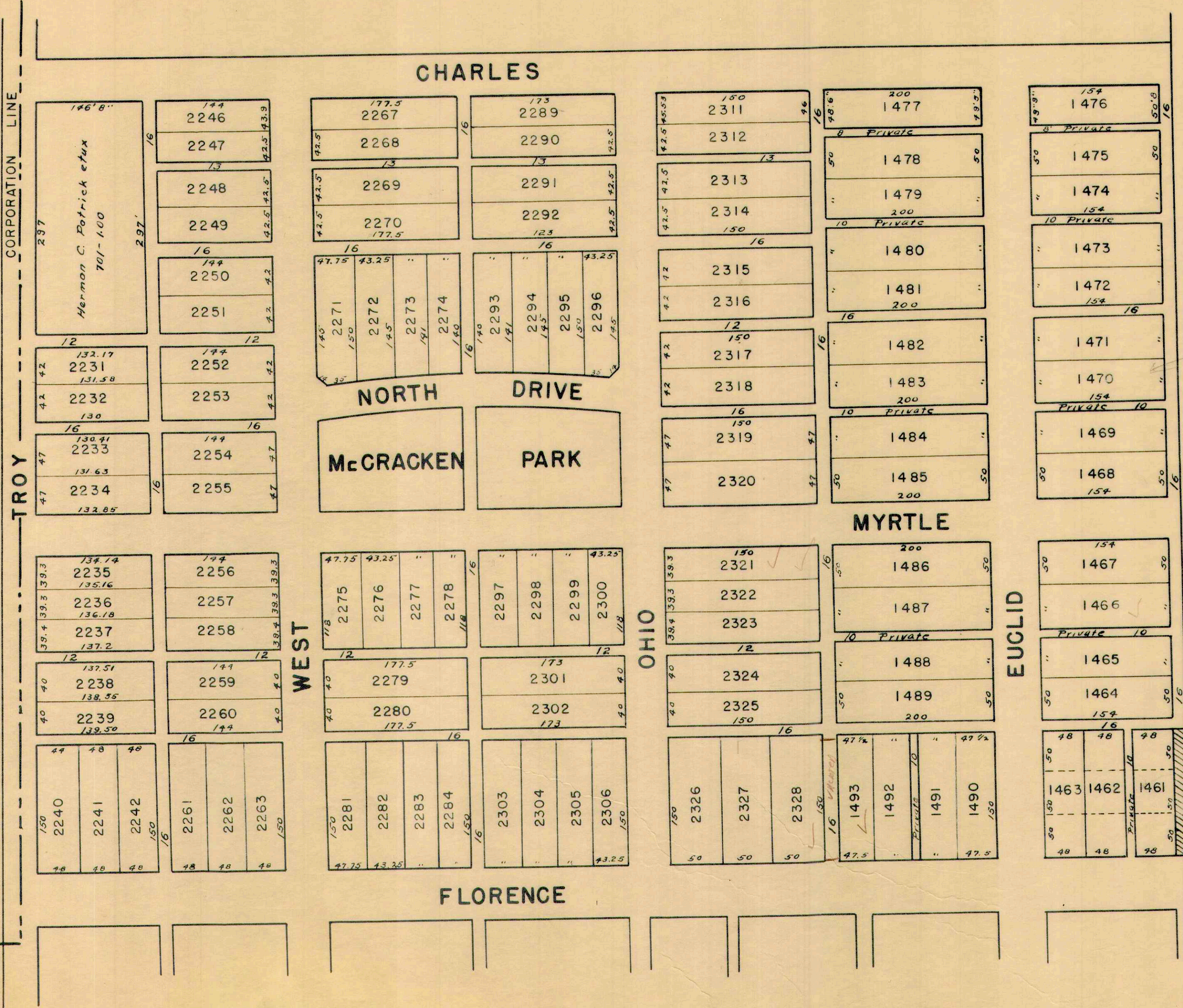
TROY



SEE PAGE 20

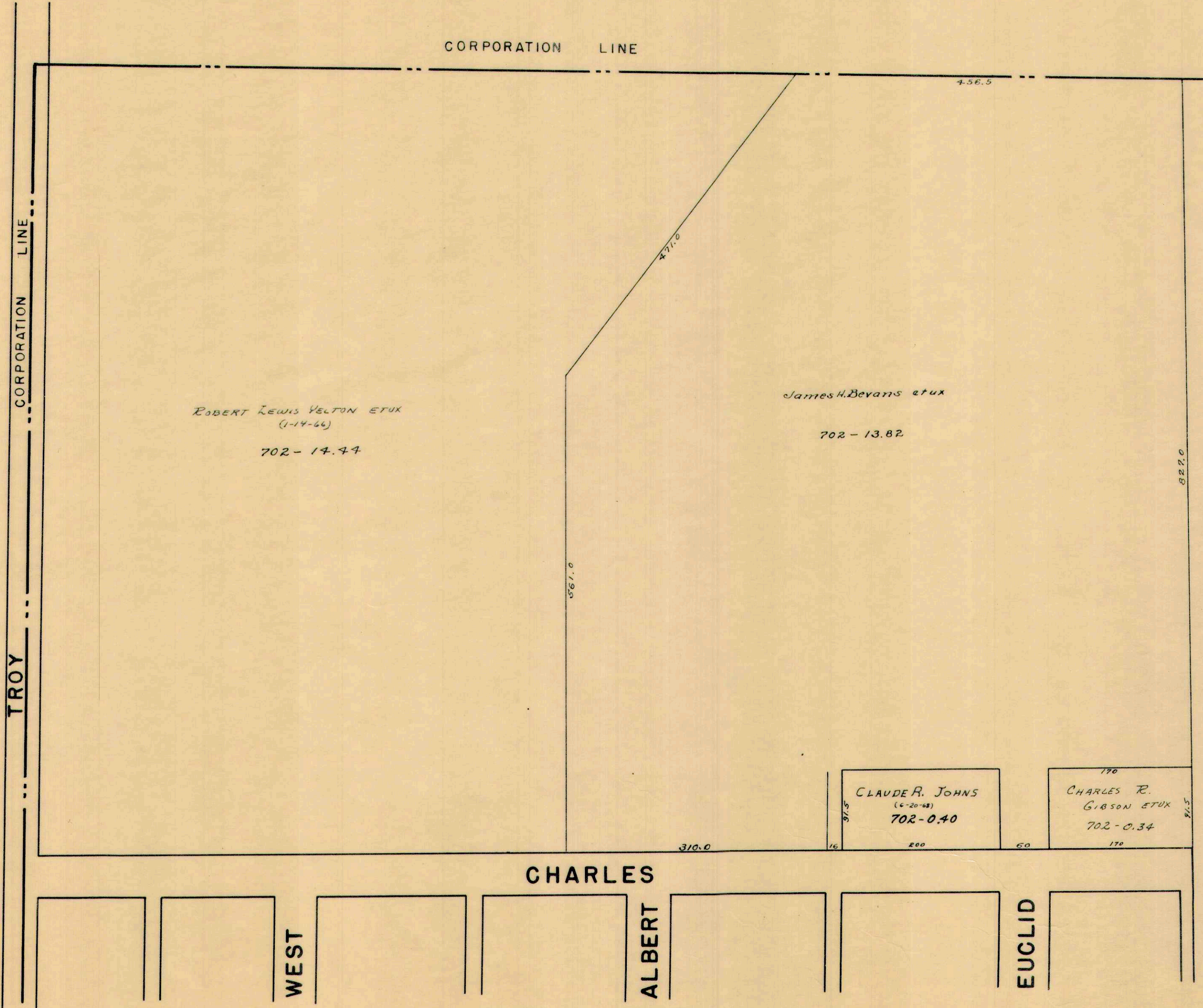
SEE PAGE 19





C. C. C. & ST. L. R.R.





SEE PAGE 22

CHARLES

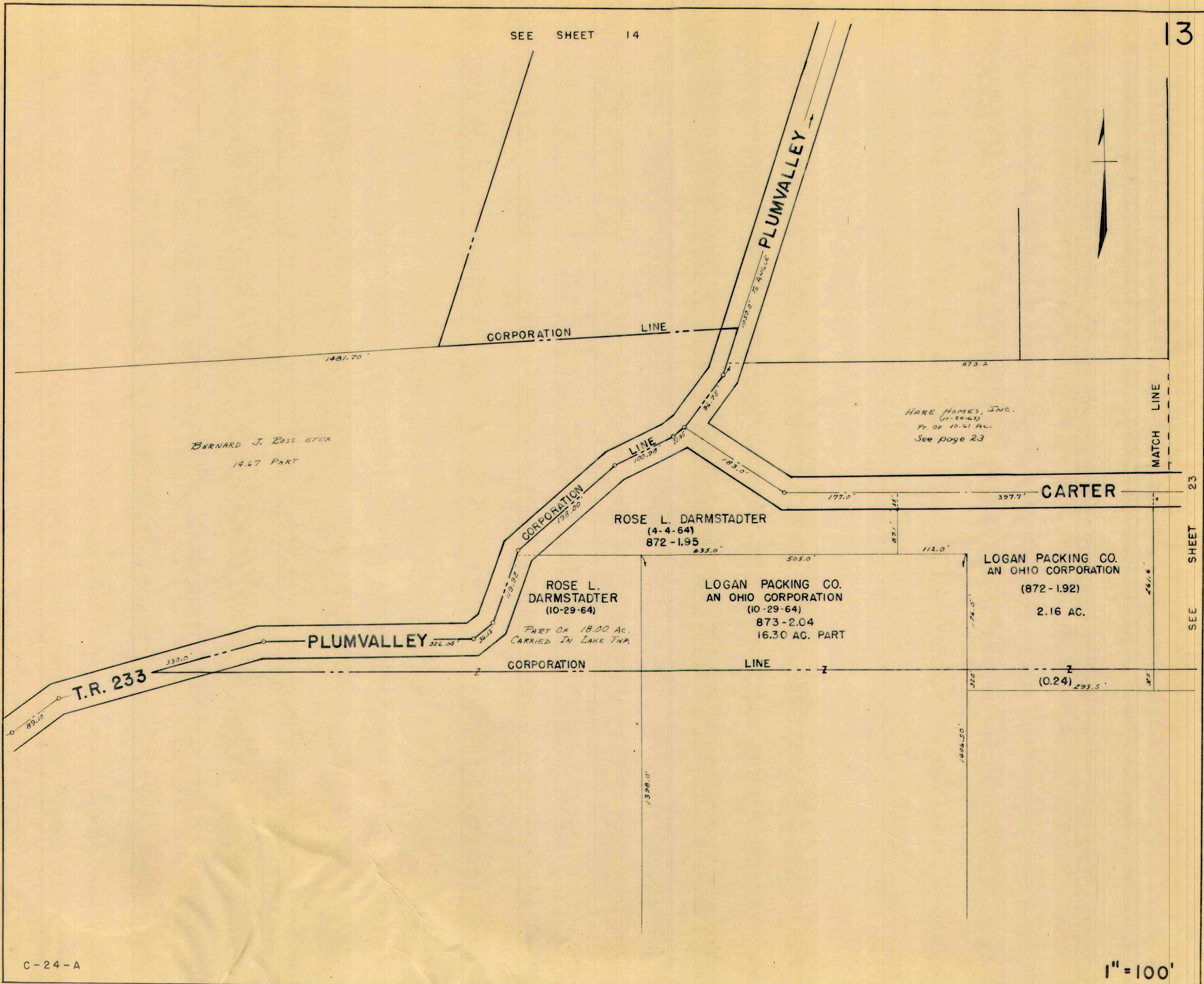
WEST

ALBERT

EUCLID

SEE PAGE 11







SEE SHEET 15

WATER

10	50	50	50	10
150	1082	1085	1086	40.8
50	1083	1087	1088	50.1
50	1084	1090	1089	150
150				

GARVIN

150	50	50	50	30.7
50	1093	1092	1091	1090
50	1094	1092	1091	1089
50	1095			
150				

WATER

Hore Homes, Inc.

858-433

Hore Homes, Inc.

863-1.00

Chandler Shepard et al

865-0.50

867-0.25

Edward R. Dowdy et ux  
868-0.45

Hore Homes, Inc.

864-5.00

Hore Homes, Inc.

862-8.05

(9.06 Ac.)

(I.N.# 891)

C. BRUCE NORRIS  
(6-1-67) et ux

869-1.52

HORE HOMES, INC.  
(11-20-57)  
PT. OF 10.61 AC.  
871-3.56  
(I.N.# 1666)

ROBERT E. CROCKETT  
(10-14-48)

855-6.00

Vernon E. Perkins et ux

866-10.57

CORPORATION

PLUMVALLEY

C.C.C. & ST. L. R.R.



SEE SHEET 23

1" = 100'

SEE SHEET 24

LINCOLN

SEE SHEET 23

SEE SHEET 13

C-24-A







SEE SHEET 7

PATTERSON

COLUMBUS

CHILLICOTHE

CLARK

GARFIELD

McKINLEY

PLUMVALLEY

AUBURN

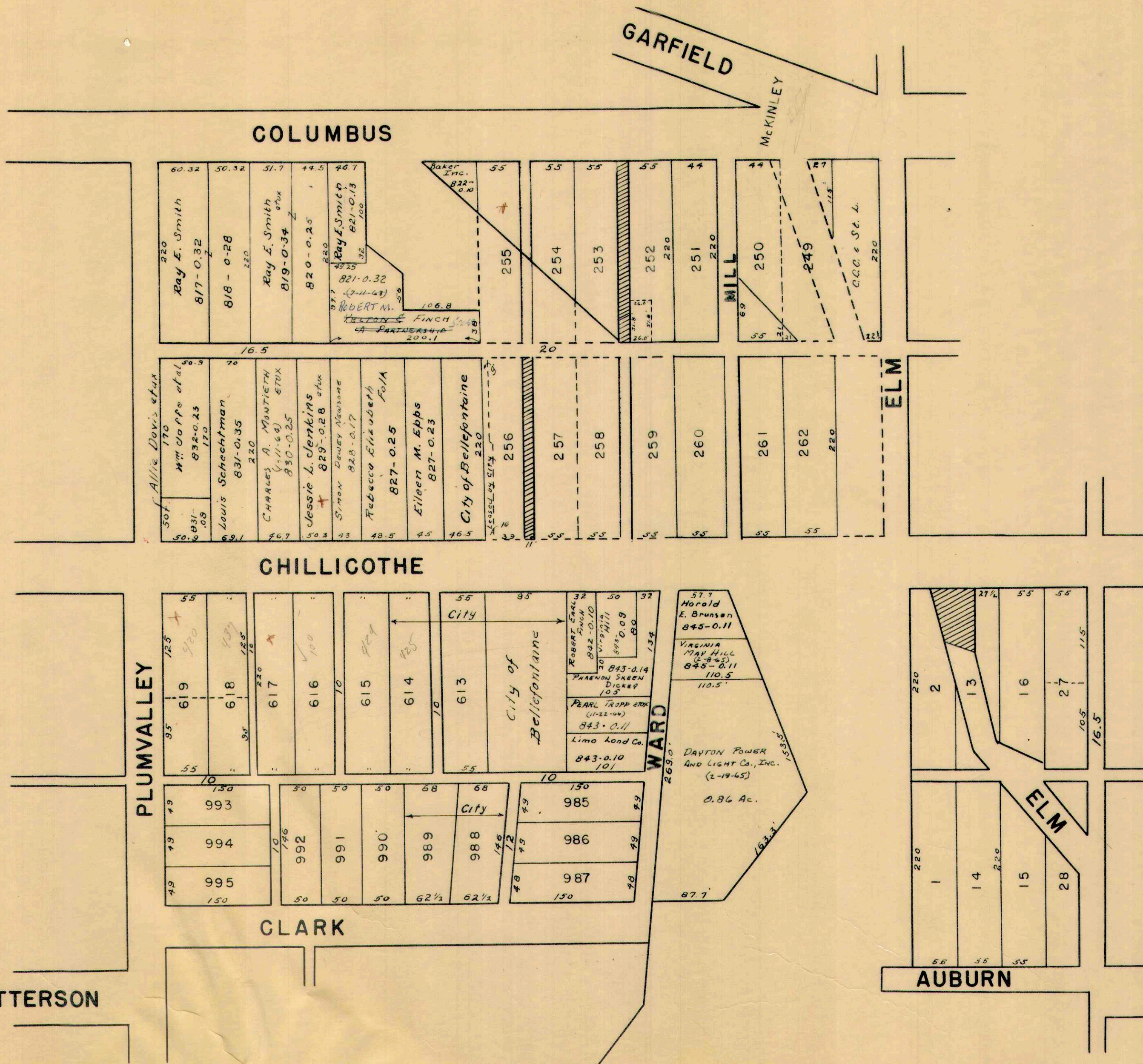
ELM

ELM

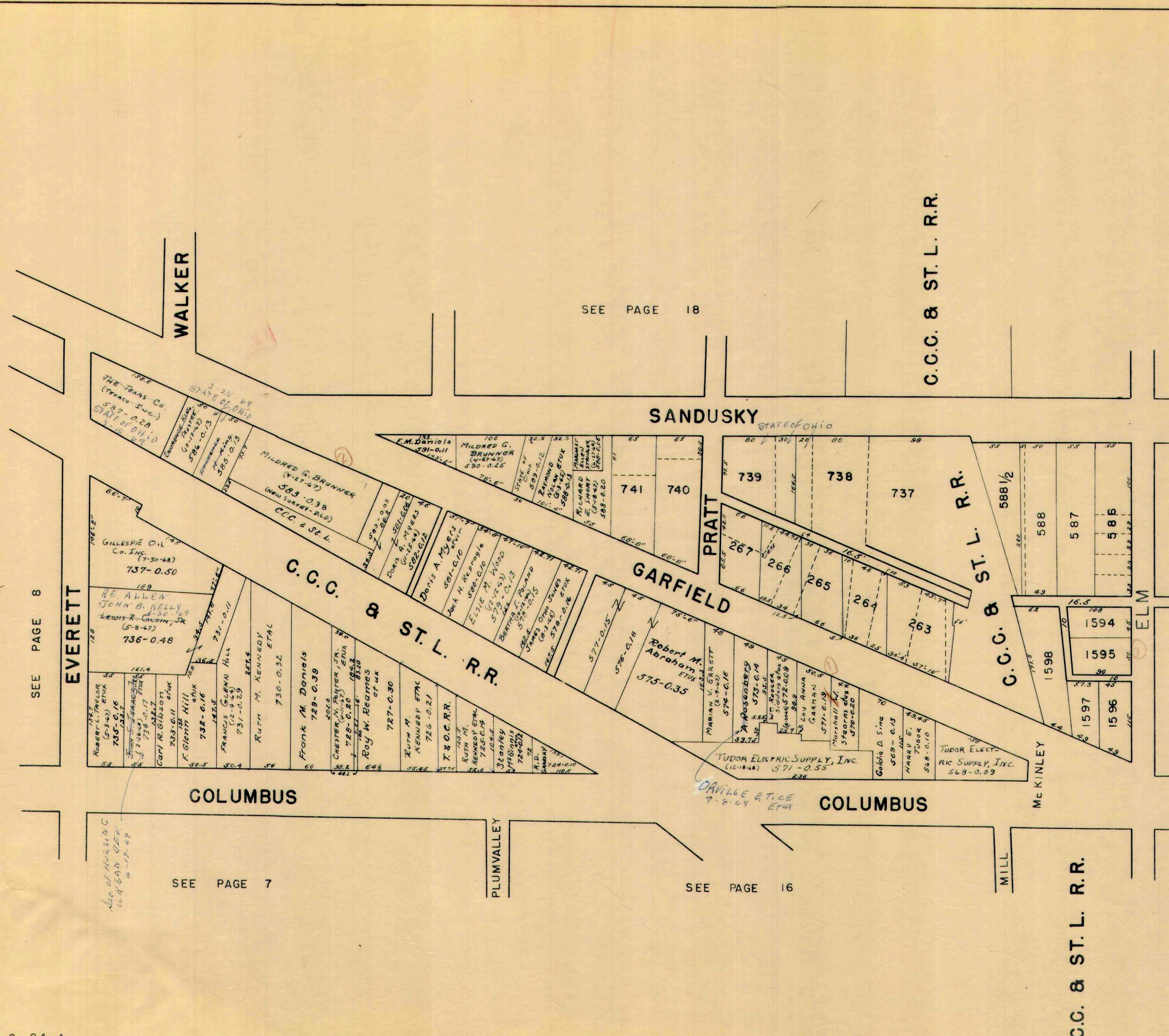
WARD

MILL

SEE SHEET 26







SEE PAGE 18

C.C.C. & ST. L. R.R.

SEE PAGE 8

EVERETT

C.C.C. & ST. L. R.R.

PRATT

GARFIELD

C.C.C. & ST. L. R.R.

COLUMBUS

COLUMBUS

PLUM VALLEY

SEE PAGE 16

MILL

C.C.C. & ST. L. R.R.

SEE PAGE 27

Acc. of HOLDING  
COLUMBIAN BLDG  
6-12-69

DRVILLE ET. CE  
7-8-69  
ETUX

TUDOR ELECTRIC SUPPLY, INC.  
(12-18-68) 571-0.55

TUDOR ELECTRIC SUPPLY, INC.  
568-0.09

THE TEXAS Co.  
(Teraco Inc.)  
587-0.28  
STATE OF OHIO  
3-25-69

RE. ALLEN  
JOHN B. KELLY  
LEWIS R. COLVIN, JR.  
(5-8-67)  
736-0.48

ROBERT L. TAYLOR  
(5-3-42) ETUX  
735-0.16

Acc. of HOLDING  
COLUMBIAN BLDG  
6-12-69

MILDRED G. BRUNNER  
(N-17-67)  
583-0.38  
(NEW SURVEY-DLD)  
C.C.C. & ST. L.

E.M. Daniels  
591-0.11

Doris A. Myers  
(5-25-64)  
582-0.12

FRANK M. DONNELLS  
729-0.39

RUTH M. KENNEDY ETAL  
730-0.32

MILDRED G. BRUNNER  
(N-17-67)  
590-0.25

Jack H. Respragle  
580-0.10

RUTH M. KENNEDY ETAL  
726-0.21

RUTH M. KENNEDY ETAL  
725-0.19

RAYMOND  
589-0.12

ELVIE M. HOOD  
(1-12-63)  
579-0.13

ROBERT M. ABRAHAM  
ETUX  
575-0.35

STANLEY  
724-0.12

STATE OF OHIO  
589-0.12

BOBTH  
(5-7-64)  
578-0.15

MARIAN V. ERBETT  
(2-3-60)  
574-0.16

ROSEBETZ  
573-0.14

741 740

267 266 265 264 263

577-0.15  
576-0.18

571-0.19

739 738 737

570-0.20

569-0.13

568-0.10

588 1/2 588 587 586

1598 1594 1595 1597 1596

570-0.20

568-0.09

588 1/2 588 587 586

1598 1594 1595 1597 1596

570-0.20

568-0.09

588 1/2 588 587 586

1598 1594 1595 1597 1596

570-0.20

568-0.09

588 1/2 588 587 586

1598 1594 1595 1597 1596

570-0.20

568-0.09

588 1/2 588 587 586

1598 1594 1595 1597 1596

570-0.20

568-0.09

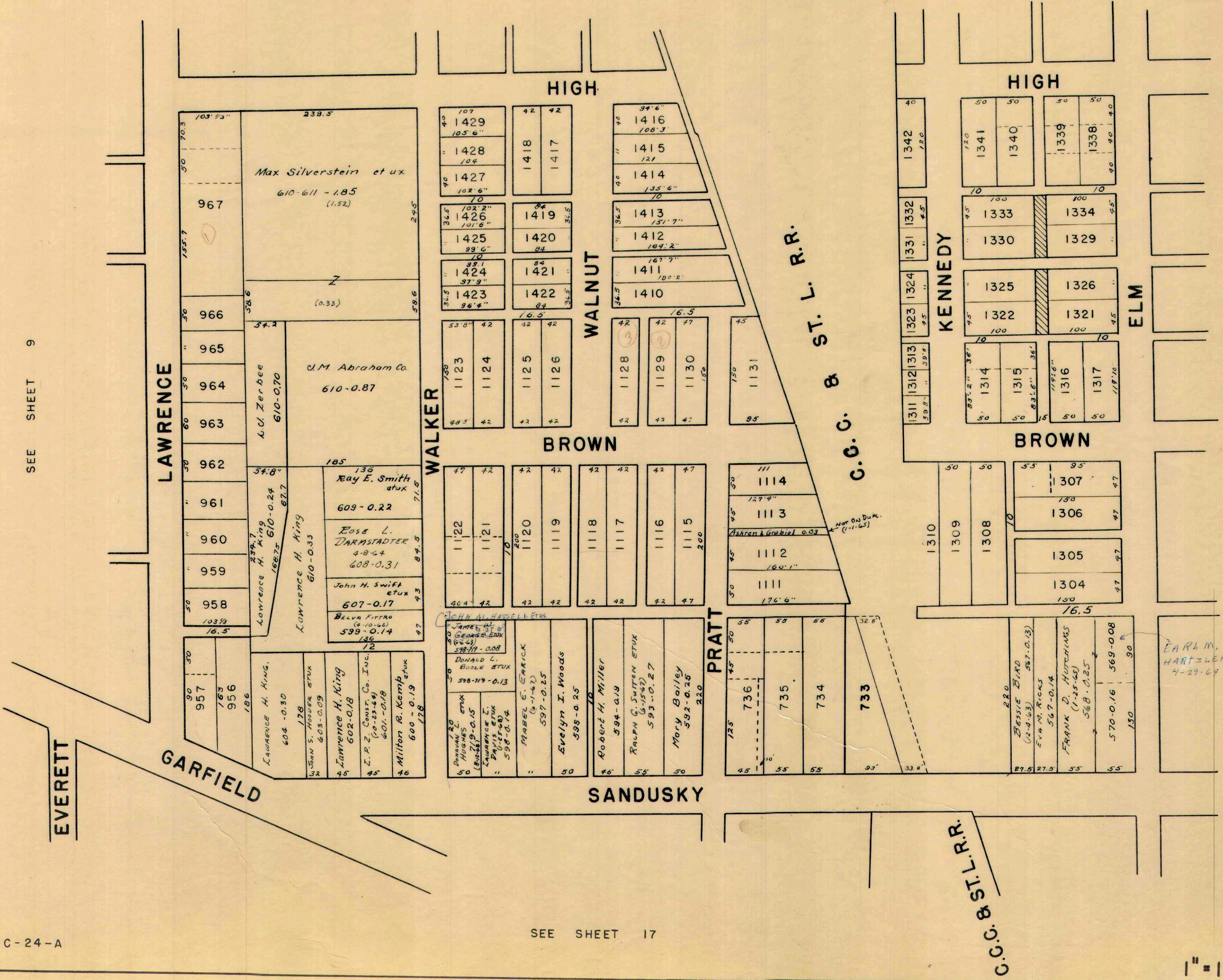


SEE SHEET 9

SEE SHEET 28

SEE SHEET 27

1" = 100'





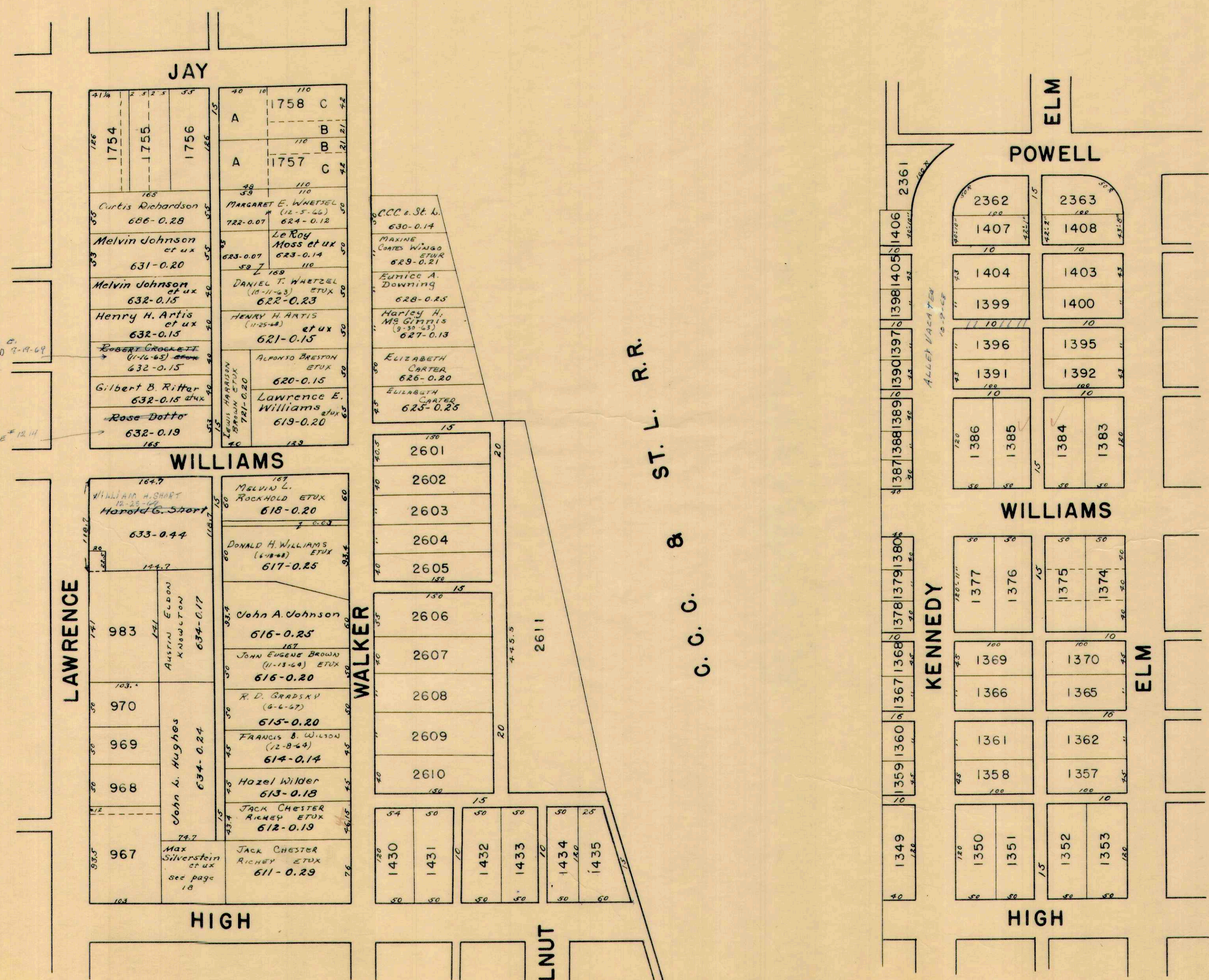
SEE PAGE 20

SEE PAGE 10

WILLIAM C. CRAWFORD 7-19-69 ETWL  
Hi-Rt Lodge #1214 3-7-69

SEE PAGE 9

C-24-A



SEE PAGE 29

SEE PAGE 28

SEE PAGE 18


1" = 100'








CHARLES



MYRTLE



FLORENCE

SEE SHEET 11

EUCLID

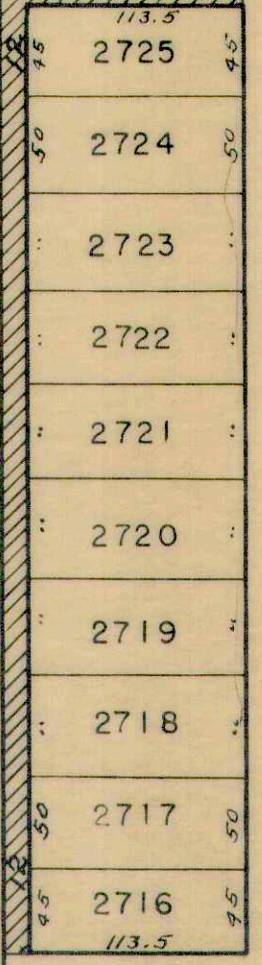
C. C. C. & ST. L. R. R.

MATCH

LINE

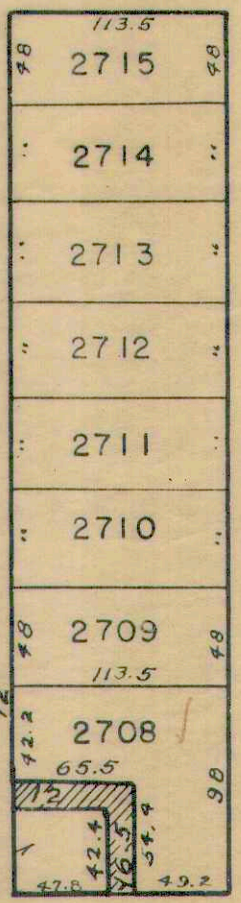


FRANKLIN



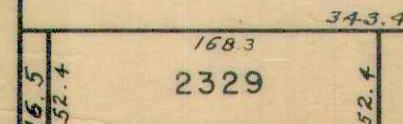
ROCKWELL MANUFACTURING CO.  
 A PENNSYLVANIA CORP.  
 (12-30-63)  
 500-14.56 AC. PT.

GROVE



HENRY

SEE SHEET 30



ORCHARD

ELM



CORPORATION LINE

C. C. C. & S T. L. R. R.

ROCKWELL MANUFACTURING CO.  
A PENNSYLVANIA CORP.  
(12-30-63)  
500 - 14.56 AC. PT.

SEE PAGE 12

SEE PAGE 31

CHARLES

EUGLID

113.5	2746	4.5
4.5	2745	4.5
50	2744	50
11	2743	11
11	2742	11
11	2741	11
11	2740	11
11	2739	11
11	2738	11
11	2737	50
4.5	2736	4.5
113.5	<b>OAK</b>	
113.5	2735	4.5
4.5	2734	4.5
50	2733	50
11	2732	11
11	2731	11
11	2730	11
11	2729	11
11	2728	11
11	2727	50
4.5	2726	4.5
113.5	<b>FRANKLIN</b>	


HENRY

MATCH LINE

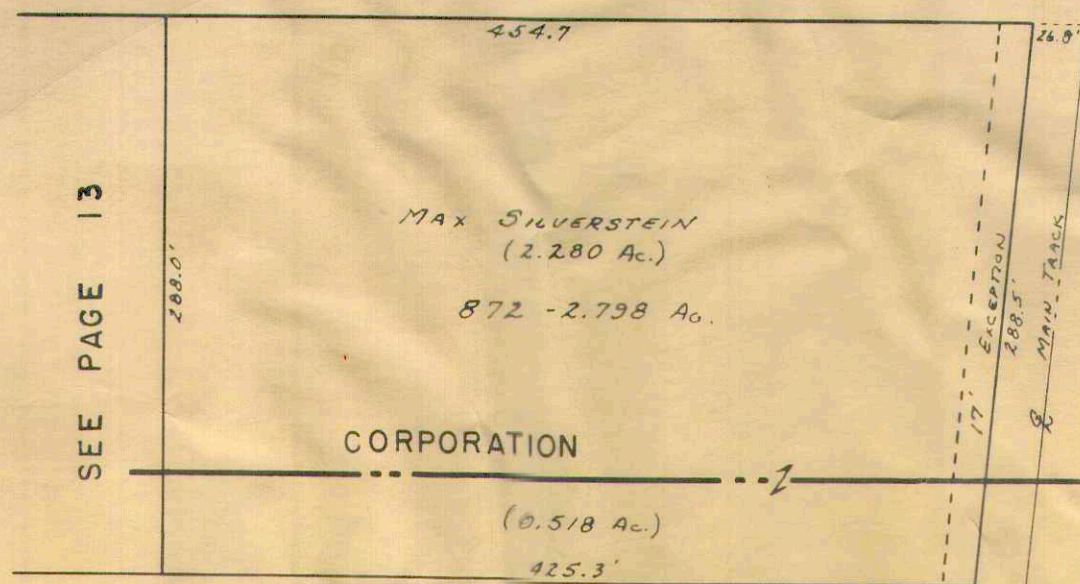


SEE PAGE 14

MATCH LINE


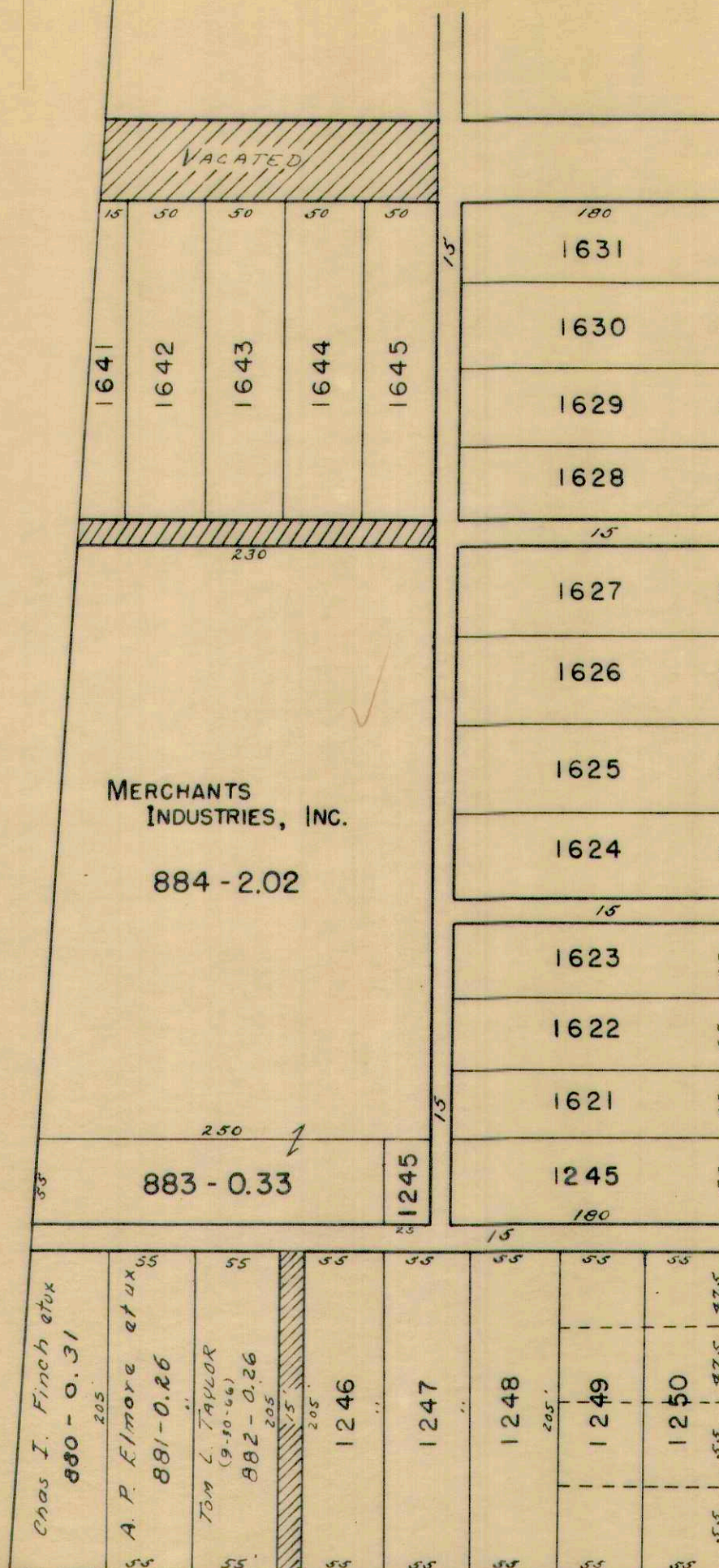


CARTER

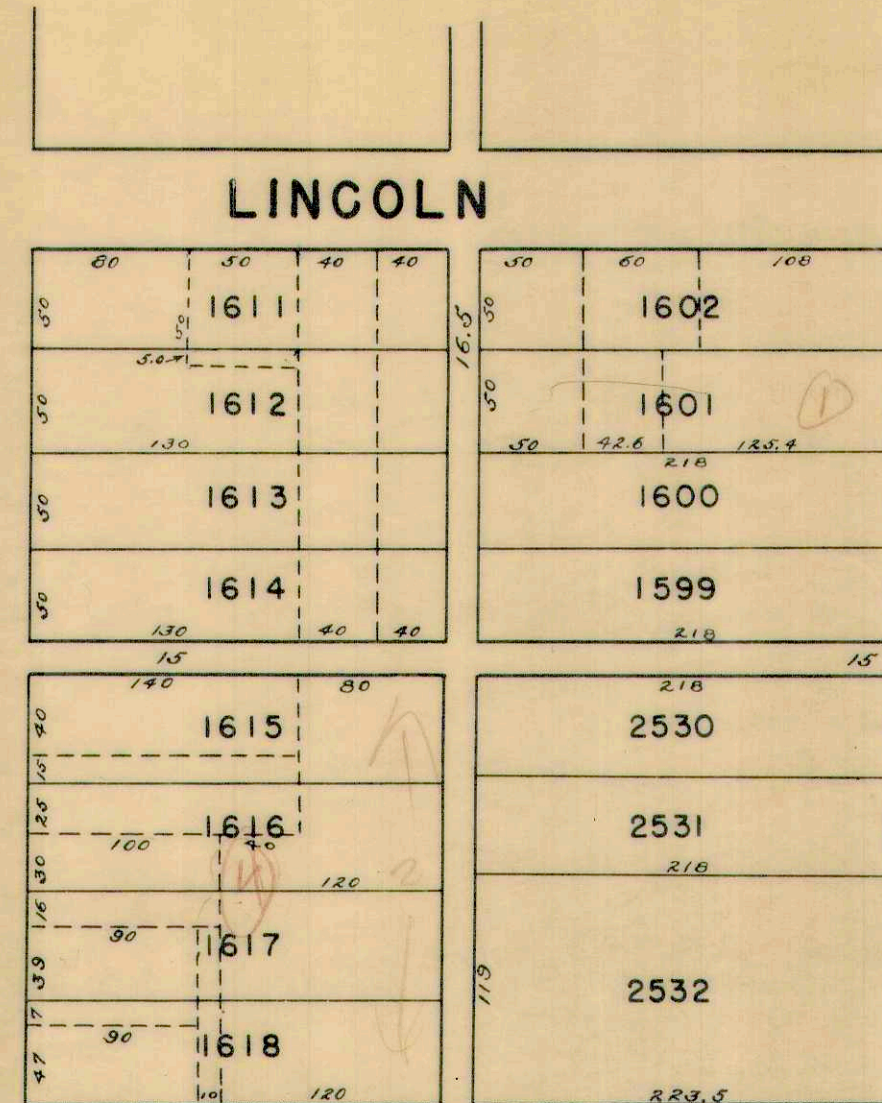


SEE PAGE 13

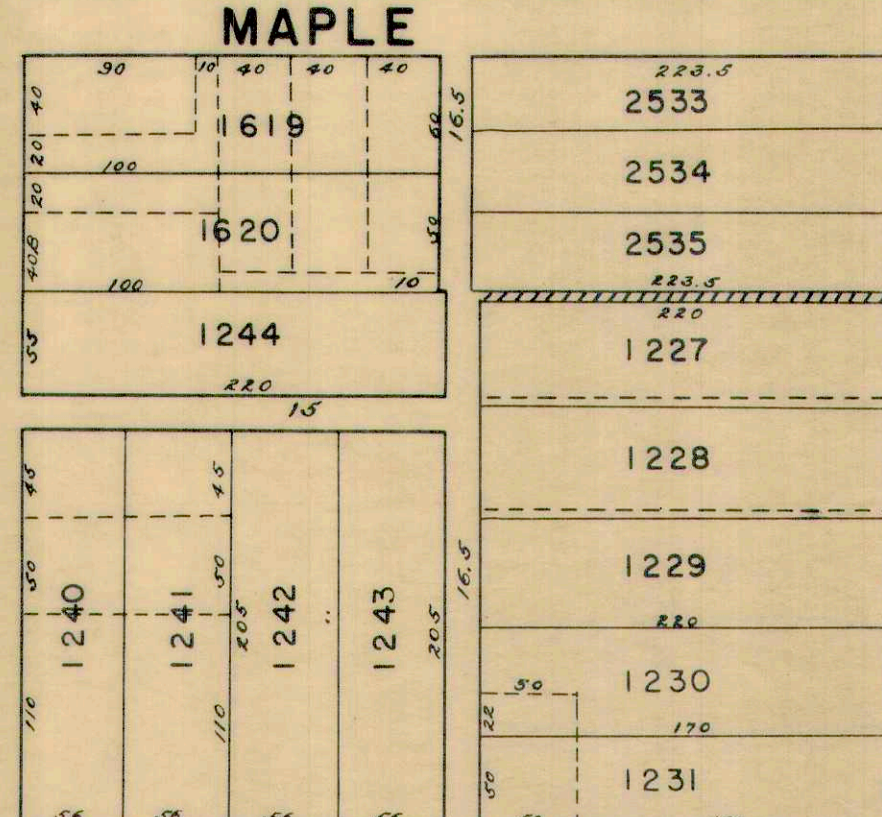
C.C.C. & ST. L. R.R.



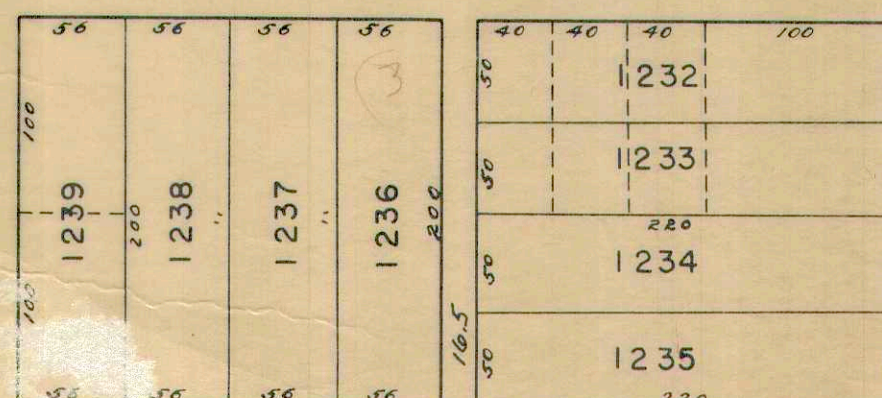
DETROIT



LINCOLN



MAPLE



CARTER

MAIN

WASHINGTON

SEE PAGE 35





SEE SHEET 14

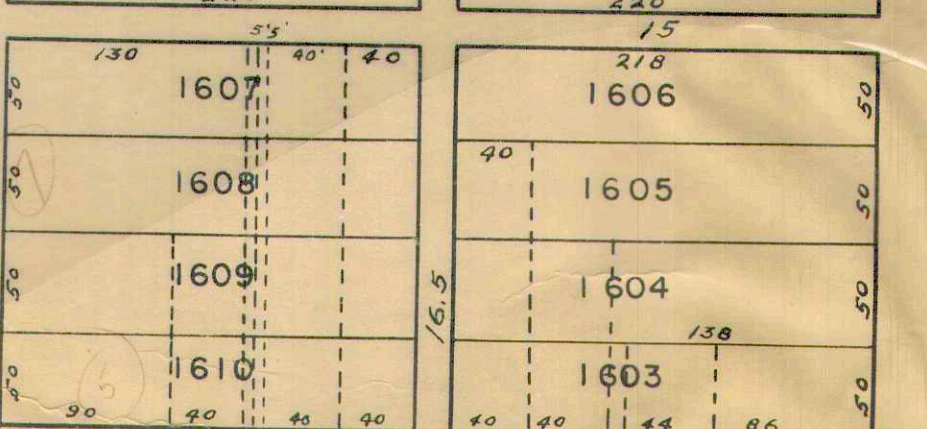
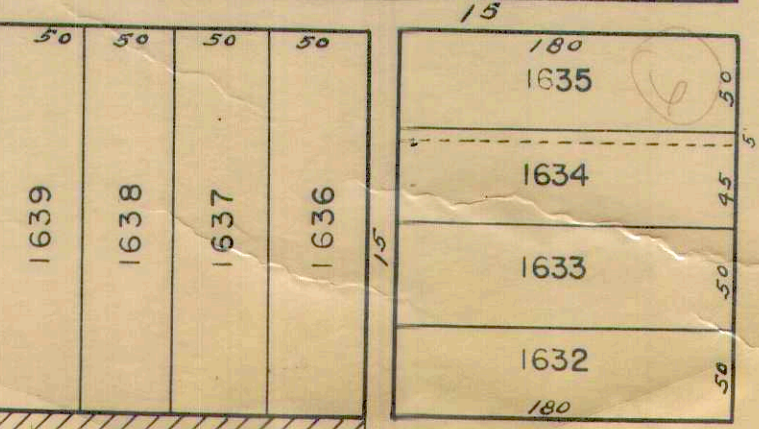
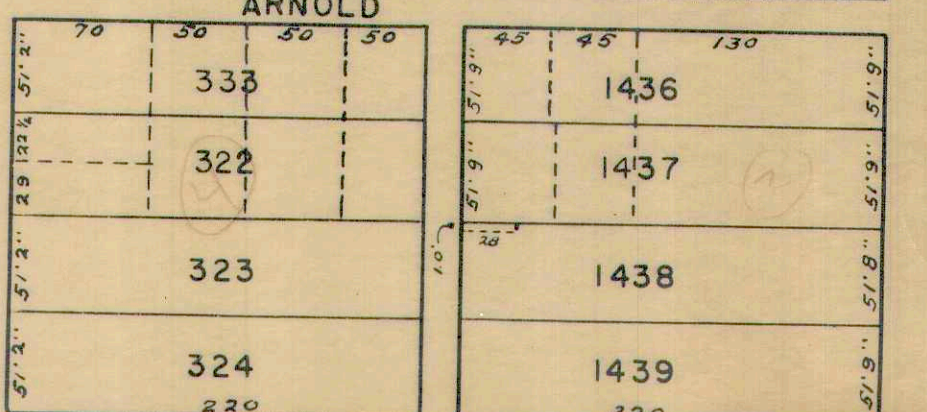
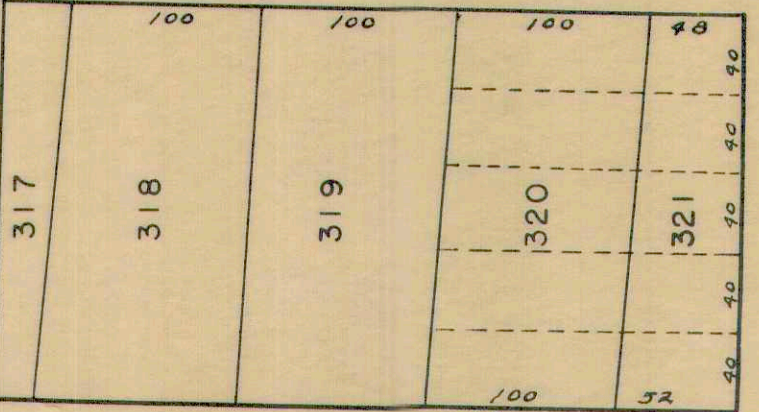
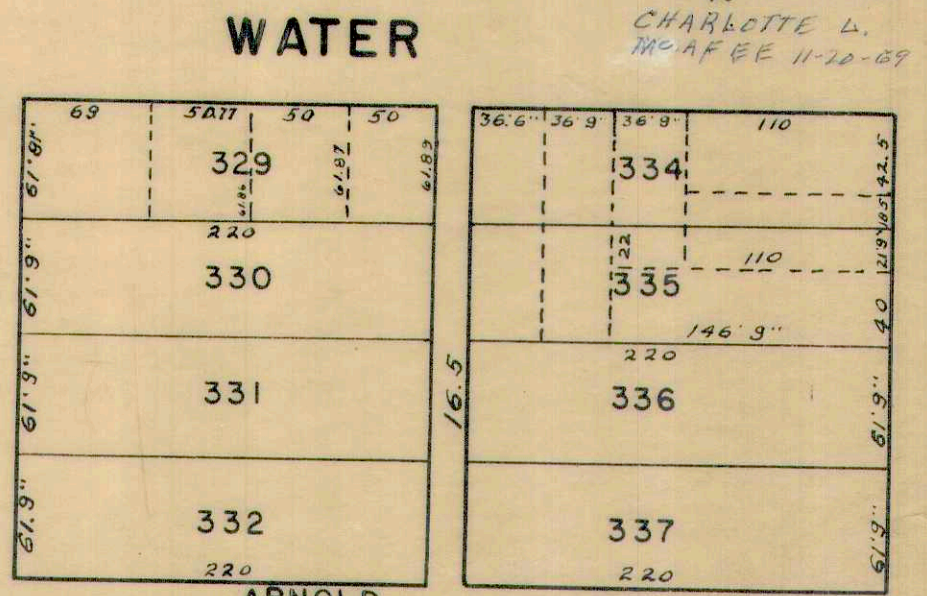
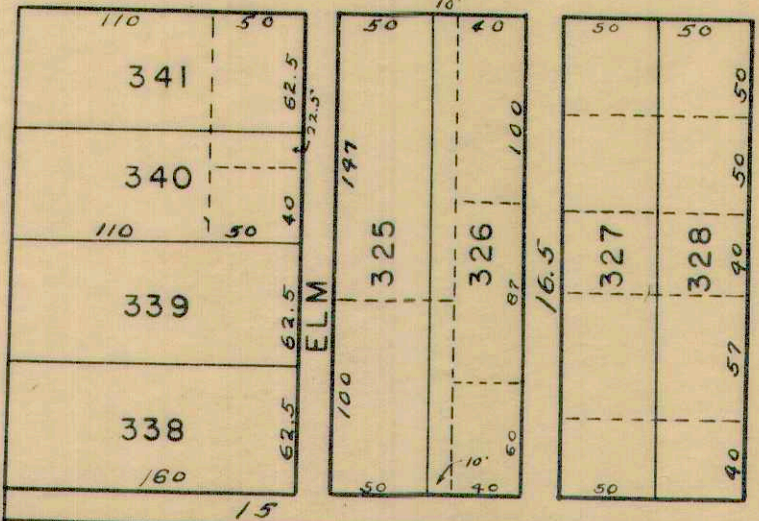
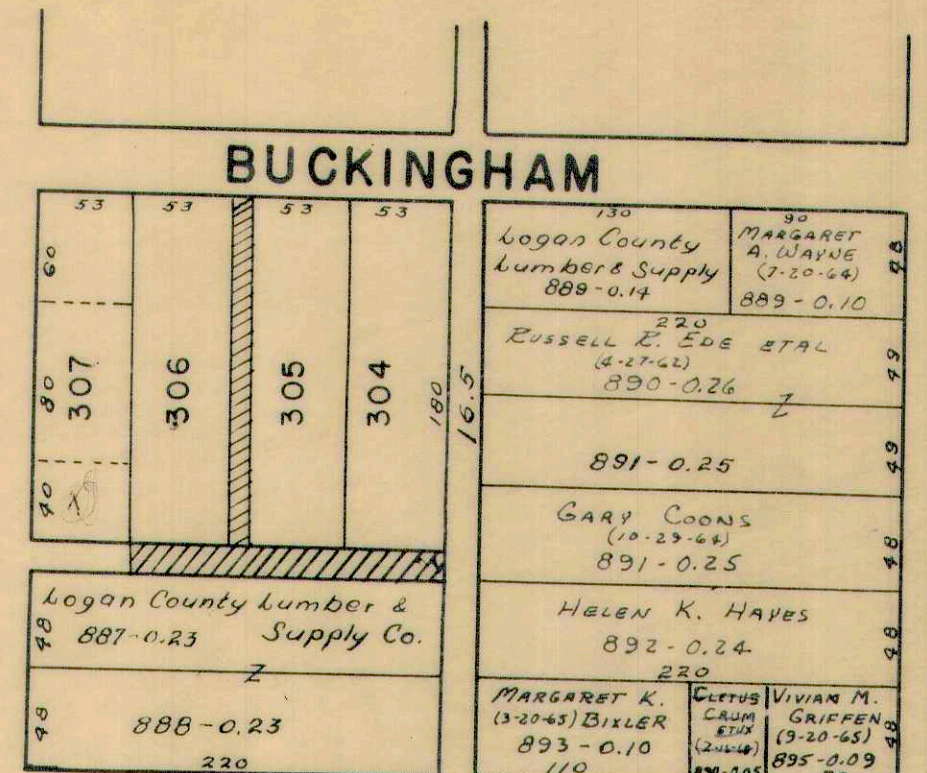
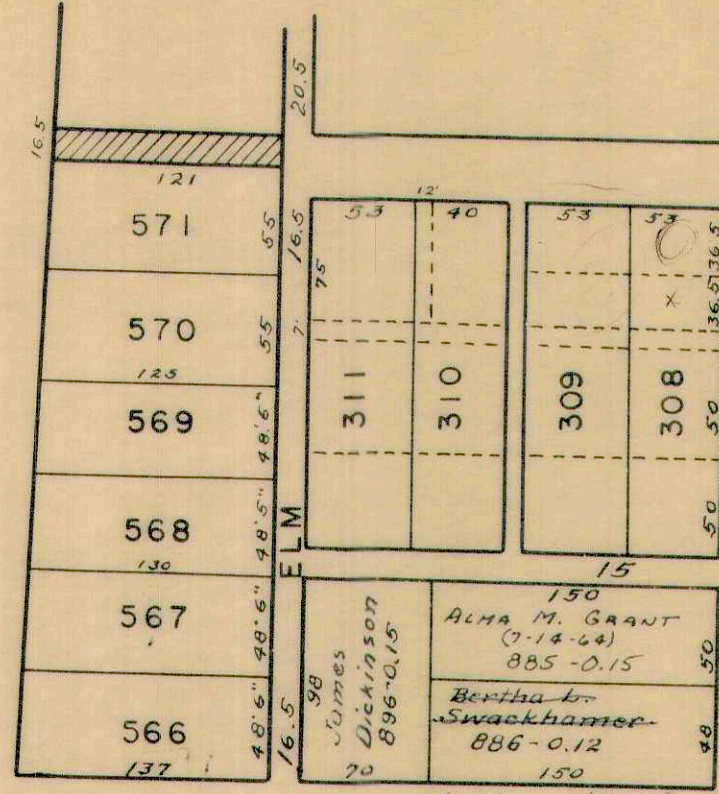
GARVIN

WATER

WATER

C.C.C. & ST. L. R.R.

Lot 1640



SPRING

CANTWELL

MAIN

SEE SHEET 36

COLTON

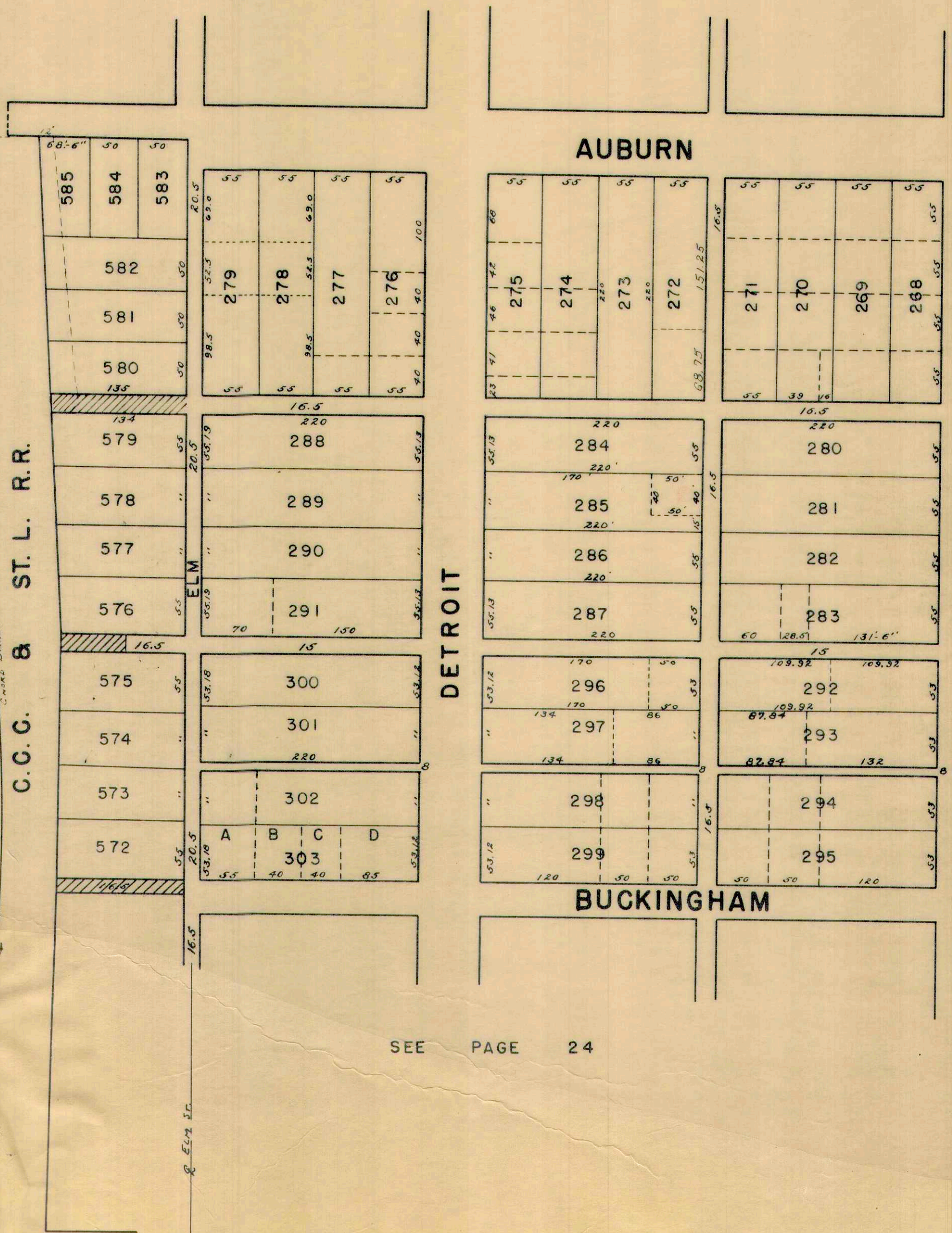
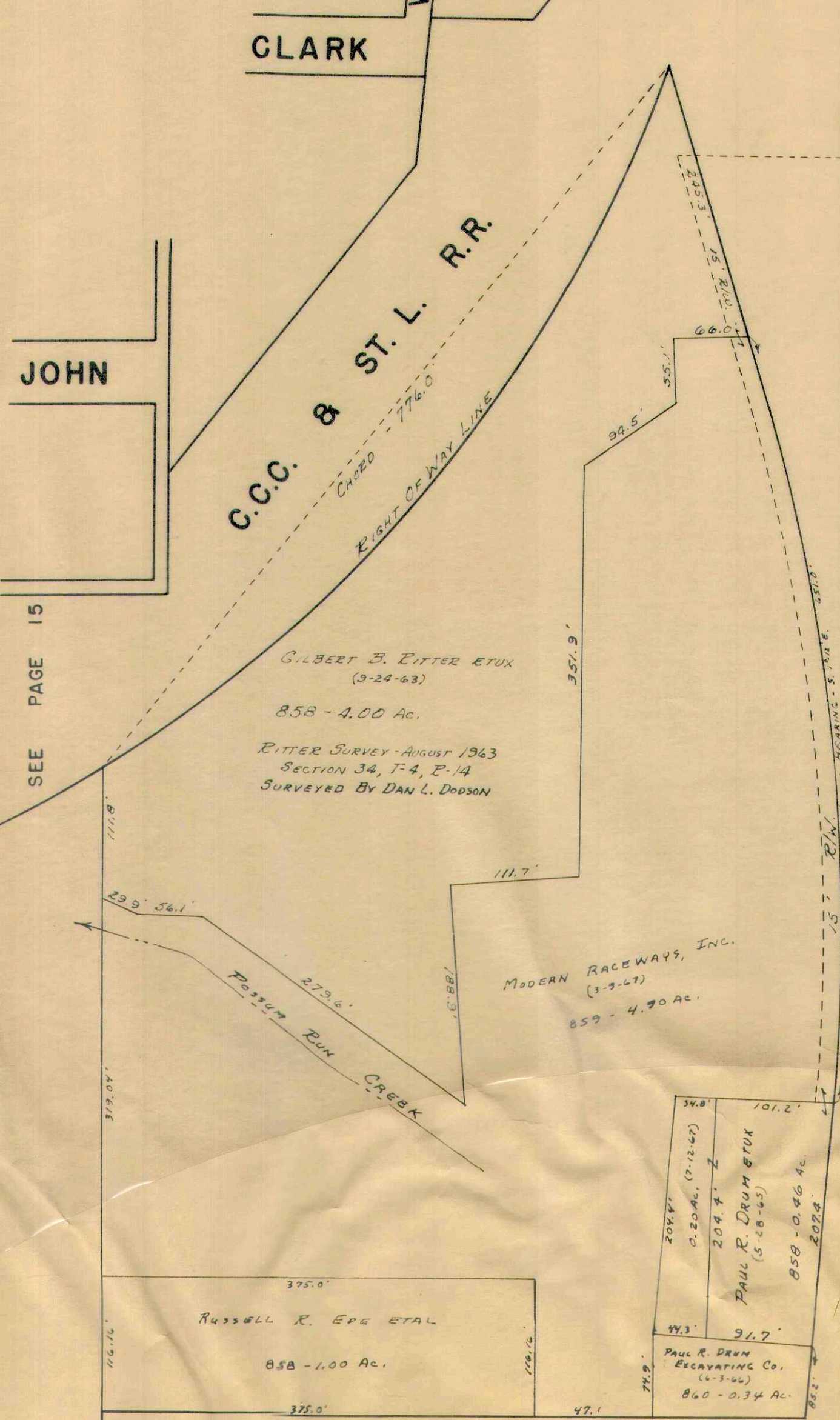




SEE PAGE 15

SEE PAGE 16

SEE PAGE 26



SEE PAGE 15

SEE PAGE 37

PATTERSON

SEE PAGE 36

SPRING

**WATER AVE. - 50'**

C-24-A

SEE PAGE 14

SEE PAGE 24

1" = 100'



SEE SHEET 27

SEE SHEET 16

SEE SHEET 37

COLUMBUS

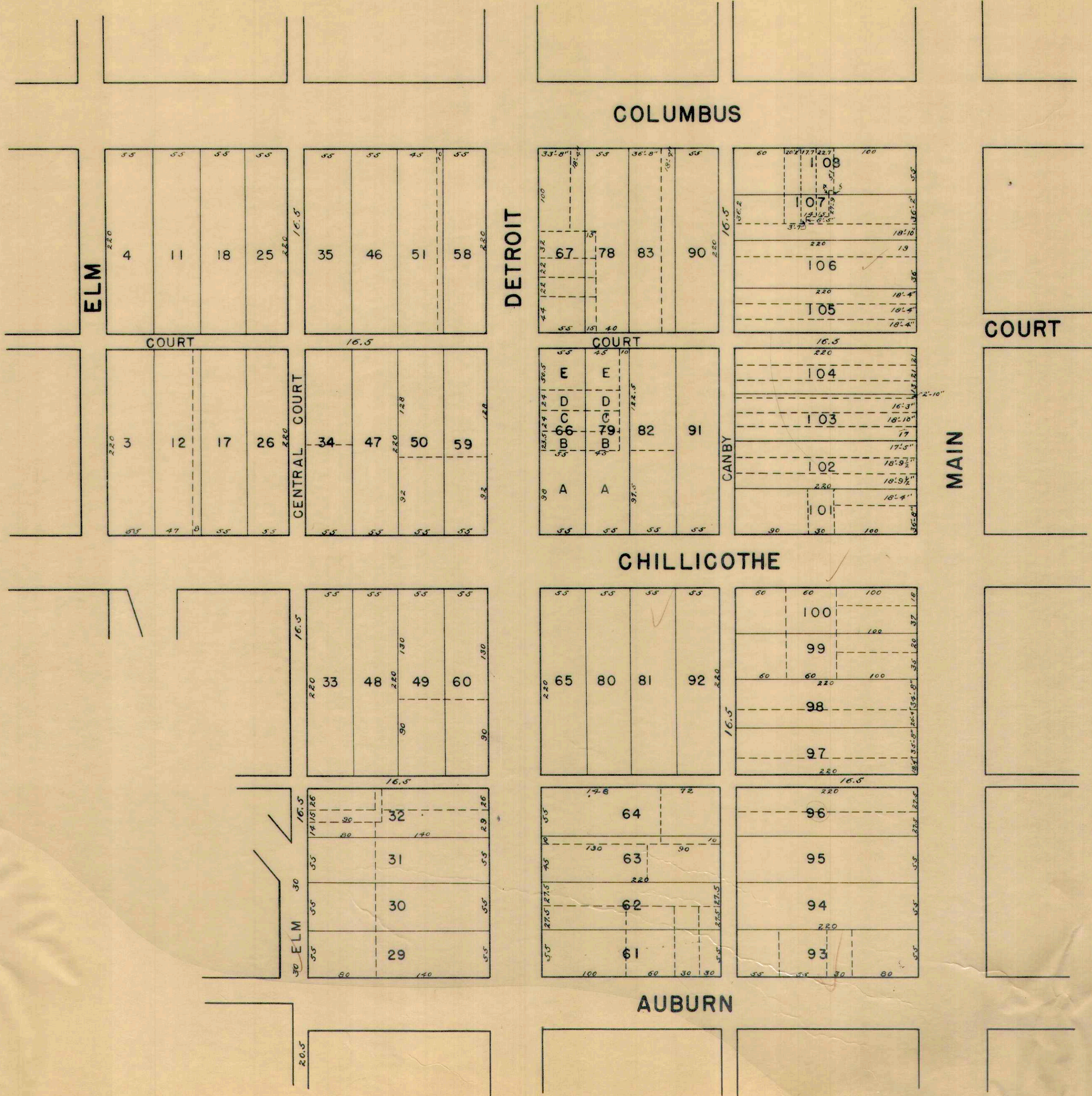
CHILLICOTHE

AUBURN

ELM

DETROIT

MAIN



SEE SHEET 25

1" = 100'



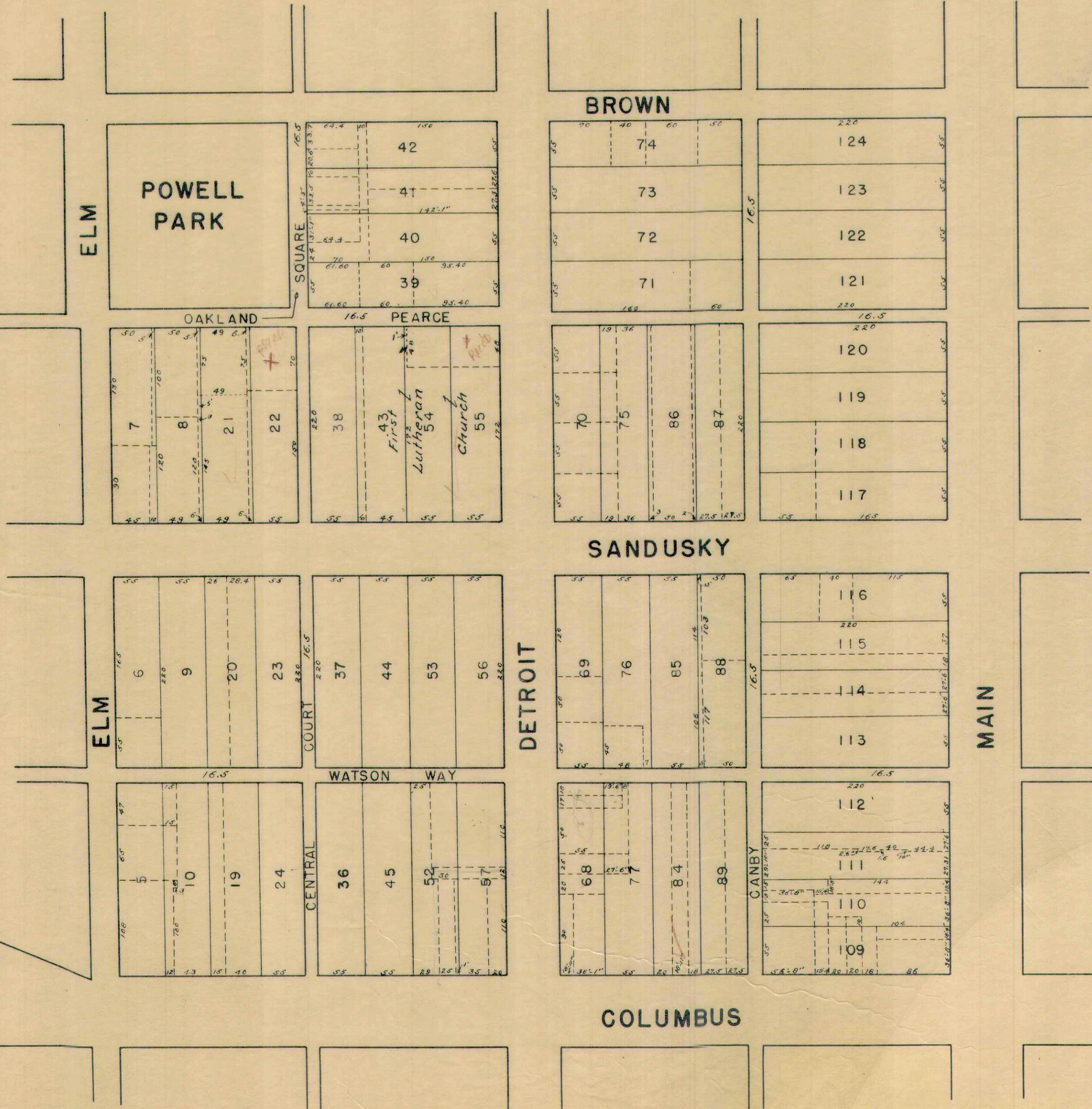
SEE PAGE 28

SEE PAGE 18

SEE PAGE 17

SEE PAGE 38

GARFIELD  
COLUMBUS



SEE PAGE 26

C-24-A

1" = 100'



SEE PAGE 29

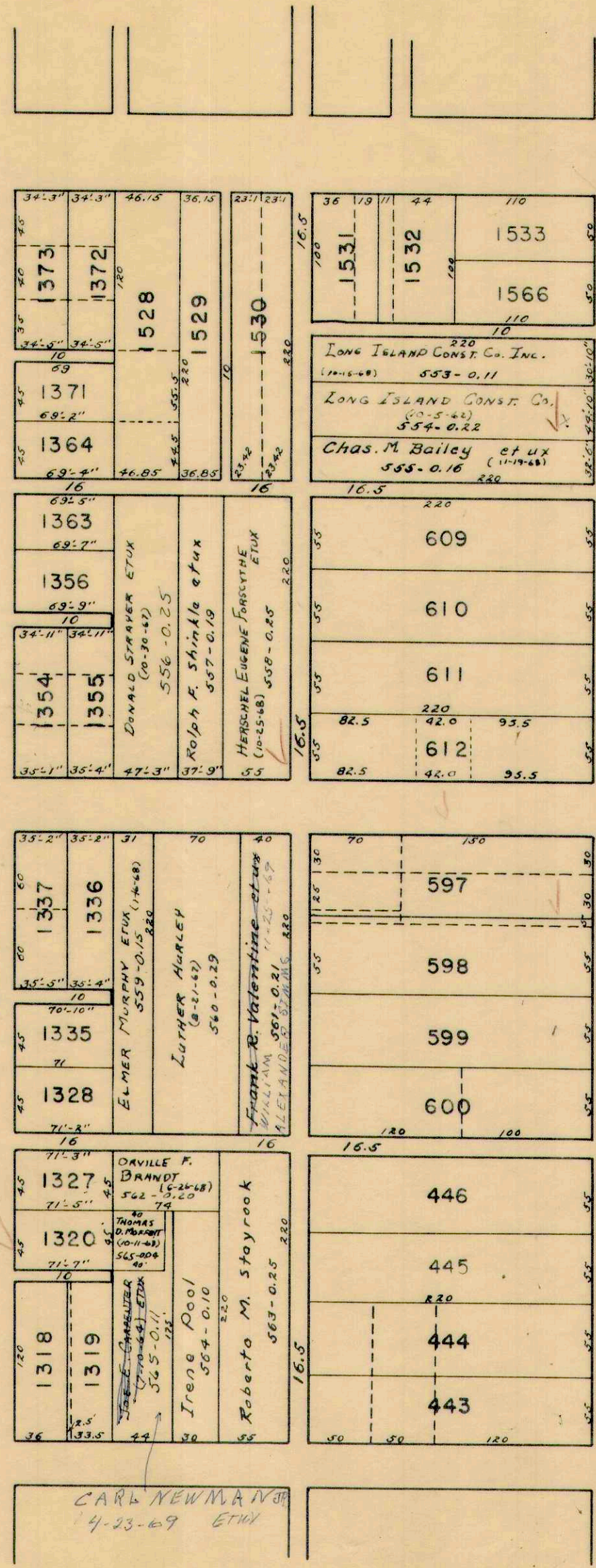
SEE PAGE 19

SEE PAGE 18

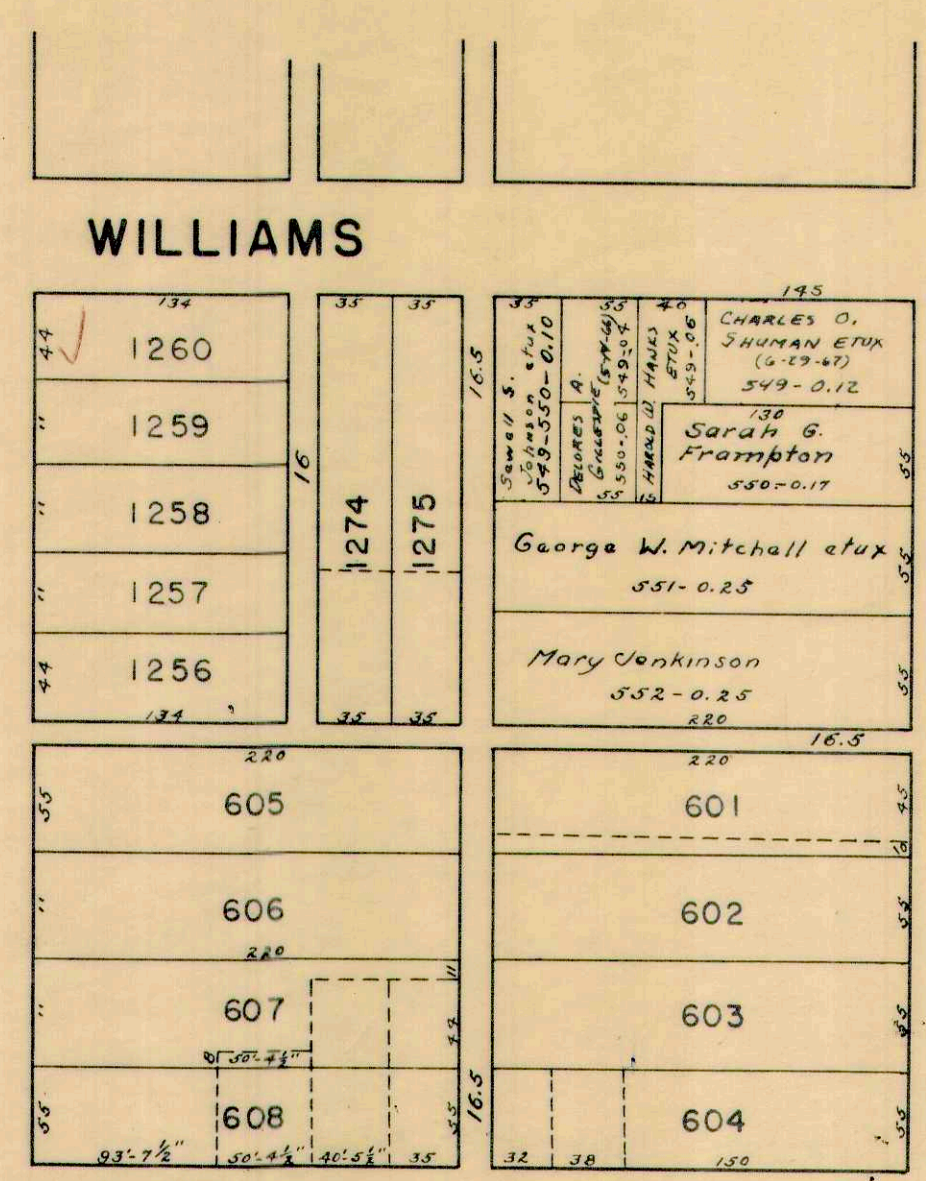
SEE PAGE 18

SEE PAGE 18

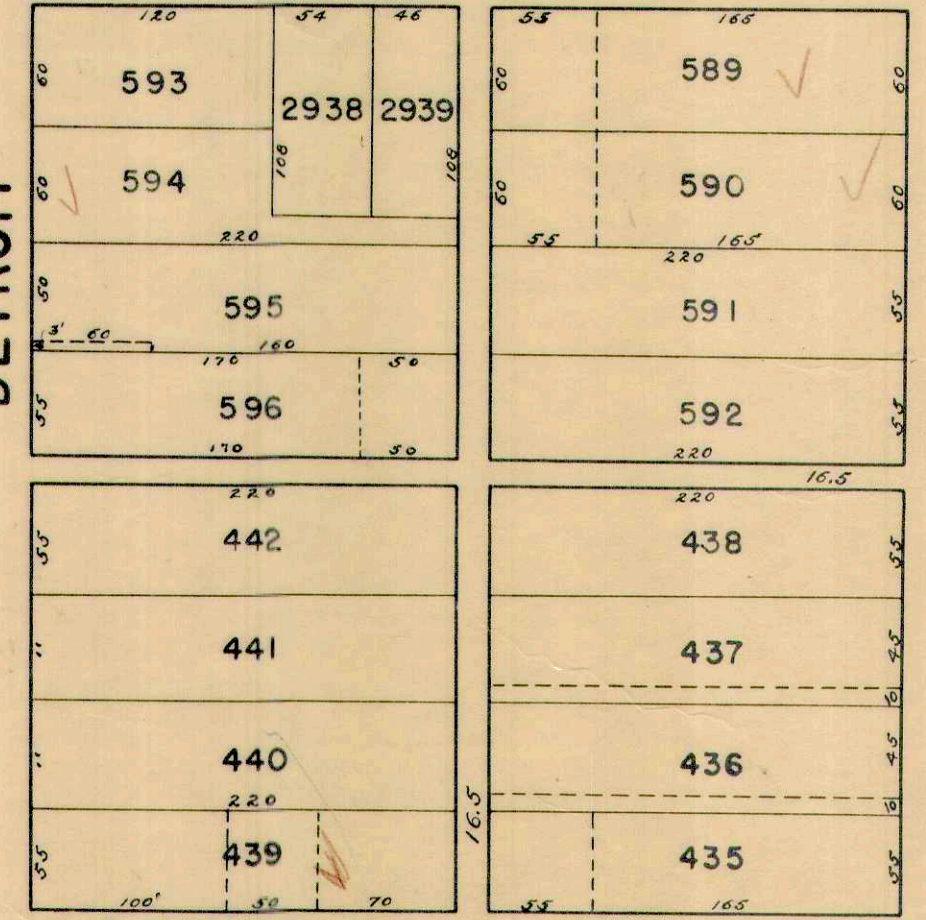
ELM




WILLIAMS



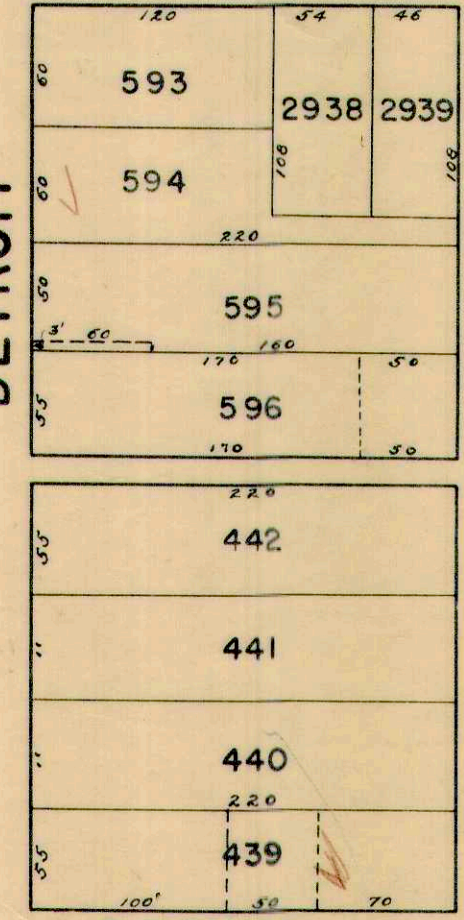
HIGH



BROWN



DETROIT



MAIN

HIGH

SEE PAGE 39

SEE PAGE 27





SEE PAGE 21

SEE PAGE 30

SEE PAGE 42

SEE PAGE 20

SEE PAGE 41

PALMER

SEE PAGE 40

ORCHARD

DETROIT

POWELL

WILLIAMS

ELM

HENRY

ELM

MAIN

168.3	77.8	85	142
2346	2707	2787	ROBERT D. KEMPER ETAL 528-0.17
2347	2706	2788	MILDRED HOGE (5-15-68) 529-0.15
2348	2705	2789	RALPH N. GOSSARD (6-14-43) ETUX 530-0.15
2349	2704	2790	CHARLES M. SPANKLE ETUX 531-0.16
2350	2703	2791	THELMA E. KELLER (4-1-49) 532-0.17
2351	2365	1510	142
2352	2366	1511	1534
2353	2367	1512	1535
2354	2368	1513	1536
2355	2369	1514	1537
2356	2370	1515	1538
2357	2371	1516	1539
2358	2372	1517	1540
2359	2373	1518	1541
2360	2374	1519	1542
	2375	1520	1543
		1521	1544
		1522	1545
		1523	1546
		1524	1547
		1525	1548
		1526	1549
		1527	1550

2364	1518	1519	1520	1521	1522	1542
1409	1523	1524	1525	1526	1527	1543
1402	1528	1529	1530	1531	1532	1544
1401	1533	1534	1535	1536	1537	1545
1394	1538	1539	1540	1541	1542	1546
1393	1543	1544	1545	1546	1547	1547
1382	1548	1549	1550	1551	1552	1548
1381	1553	1554	1555	1556	1557	1549

130	60.5	100	180
MILDRED G. BORN 533-0.15	WILLIAM F. HACKETT ETUX 536-0.20	MARY HELEN CARTER 539-0.10	MARLYN JAMES HANAWAY ETUX 540-0.29
J. Phillip Vaughn 534-0.15	EVERETT A. KEGG 541-0.27	DELIVERY E. KEGG (2-15-64) ETUX 542-0.25	ROGER W. MATTHEWS (4-18-46) ETUX 542-0.25
HAROLD C. DANIELS 535-0.15	Jessie W. Hill 537-0.28	Clifton Williams Jr. 538-0.28 ETUX	1558
1550	1551	1552	1559
1553	1554	1555	1560
1556	1557	1561	1562
1564	1565	1563	1564
1565	1566	1565	1565

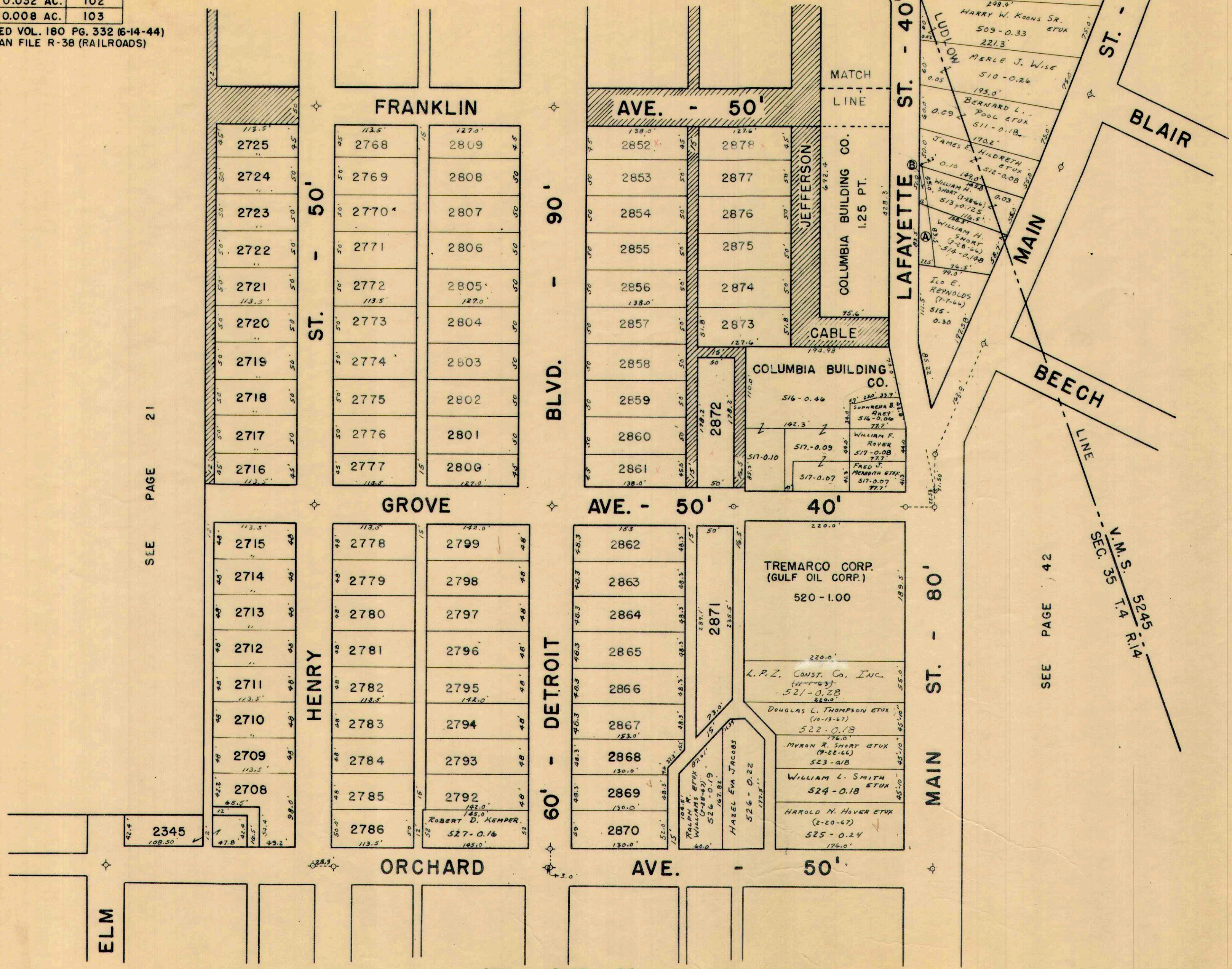
1269	1270	1271	70	150																
1268	1272	1273	JAMES L. KIPPERER (8-30-69) 544-0.08	JAMES F. WADDLE (8-29-64) ETUX 545-0.17																
1267	2468	2469	Marshall W. Stearns ETUX 546-0.25	LUCINDA MAE ALEXANDER 547-0.25																
1266	2470	2471	Mae Hostetler 547-09	Wilson B. Downing 547-0.16 ETUX																
1265	2472	2473	WILLIAM J. BUELMAN, JR. (7-31-64) ETUX 548-0.23	Francis L. Lytle 548-002																
1264	2474	2475	1261	1262	1263	1264	1265	1266	1267	1268	1269	1270	1271	1272	1273	2468	2469	2470	2471	2472



STATE OF OHIO		
OLD C. & L.E. RR R/W.		
TRACT	ACREAGE	PARC. NO.
A	0.032 AC.	102
B	0.008 AC.	103

SEE DEED VOL. 180 PG. 332 (6-14-44)  
SEE PLAN FILE R-38 (RAILROADS)

SEE PAGE 31



SEE PAGE 21

SEE PAGE 42

SEE PAGE 29

V.M.S. 5245  
T.4 R.14  
SEC. 35



STATE OF OHIO		
OLD C. & L.E. RR R/W.		
TRACT	ACREAGE	PARC. NO.
A	0.95 AC.	108
B	0.196 AC.	107
C	0.245 AC.	106
D	0.090 AC.	105
E	0.047 AC.	104
F	0.004 AC.	

SEE DEED VOL. 180 PG. 332 (6-14-44)  
SEE PLAN FILE R-38 (RAILROADS)

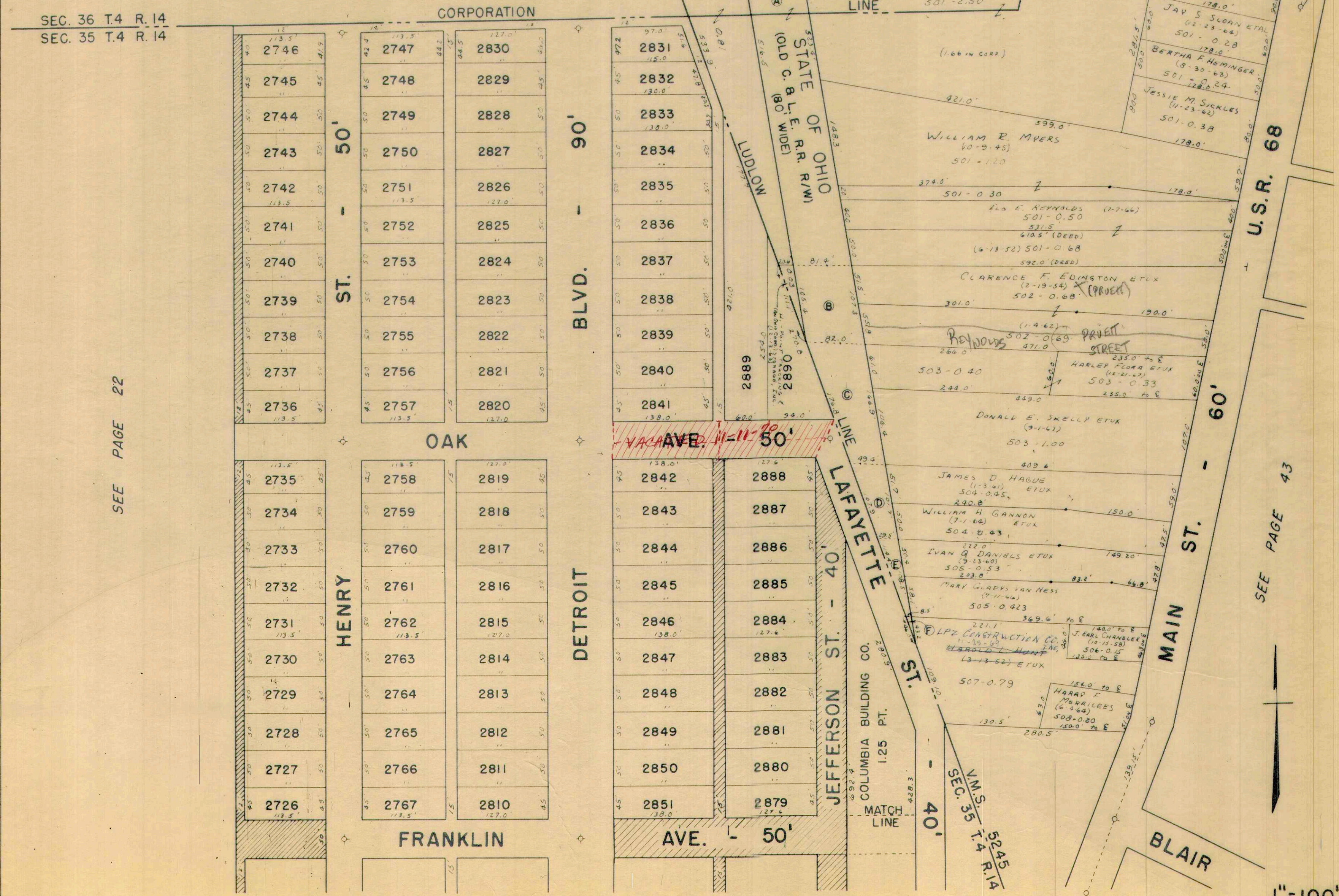
SEC. 36 T.4 R. 14  
SEC. 35 T.4 R. 14

SEE LAKE TOWNSHIP  
PAGE 4

SEE LAKE TOWNSHIP  
PAGE 8

SEE PAGE 44

31



SEE PAGE 22

SEE PAGE 43

Drawn 9/20/45 D.E.C.

C-24A

SEE PAGE 30

1"=100'



MATCH LINE

MATCH LINE

SEE PAGE 33

C.C.C. & ST. L. R.R. CORPORATION

BELLEFONTAINE ENTERPRISES, INC. 4.58 Pt.

WARNER D. SHEELEY ETUX 517-0.30

BELLEFONTAINE ENTERPRISES 7-2-69

KENNETH L. THOMAS ETUX 516-1.60

CARLISLE

DETROIT

IRON

MAIN ST.

RICHARD

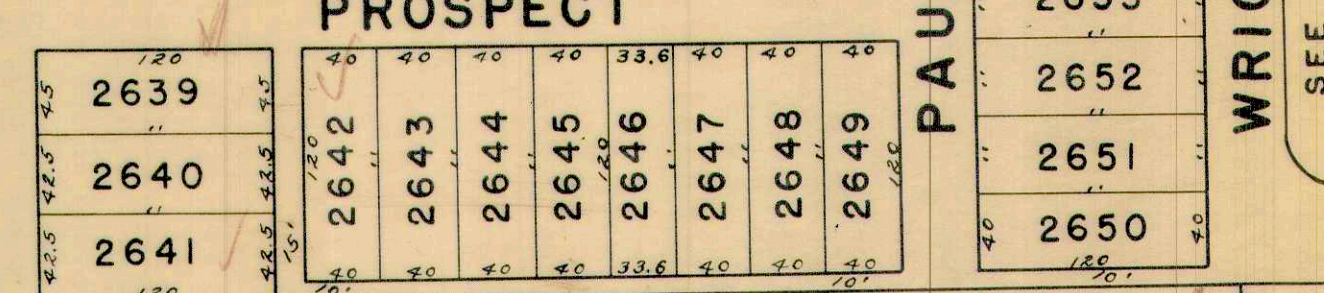
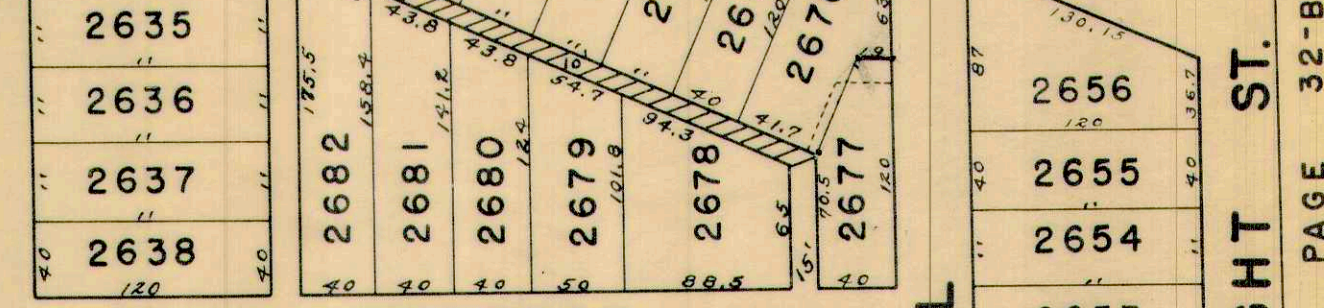

PROSPECT

PAUL

WRIGHT ST.

1860	1887
1861	1888
1862	1889
1863	1890
1864	1891
1865	1892
1866	1893
1867	1894
1868	1895
1869	1896
1870	1897
1871	1898

1920	1953
1921	1954
1922	1955
1923	1956
1924	1957
1925	1958
1926	1959
1927	1960
1928	1961
1929	1962
1930	1963
1931	1964



CORPORATION LINE

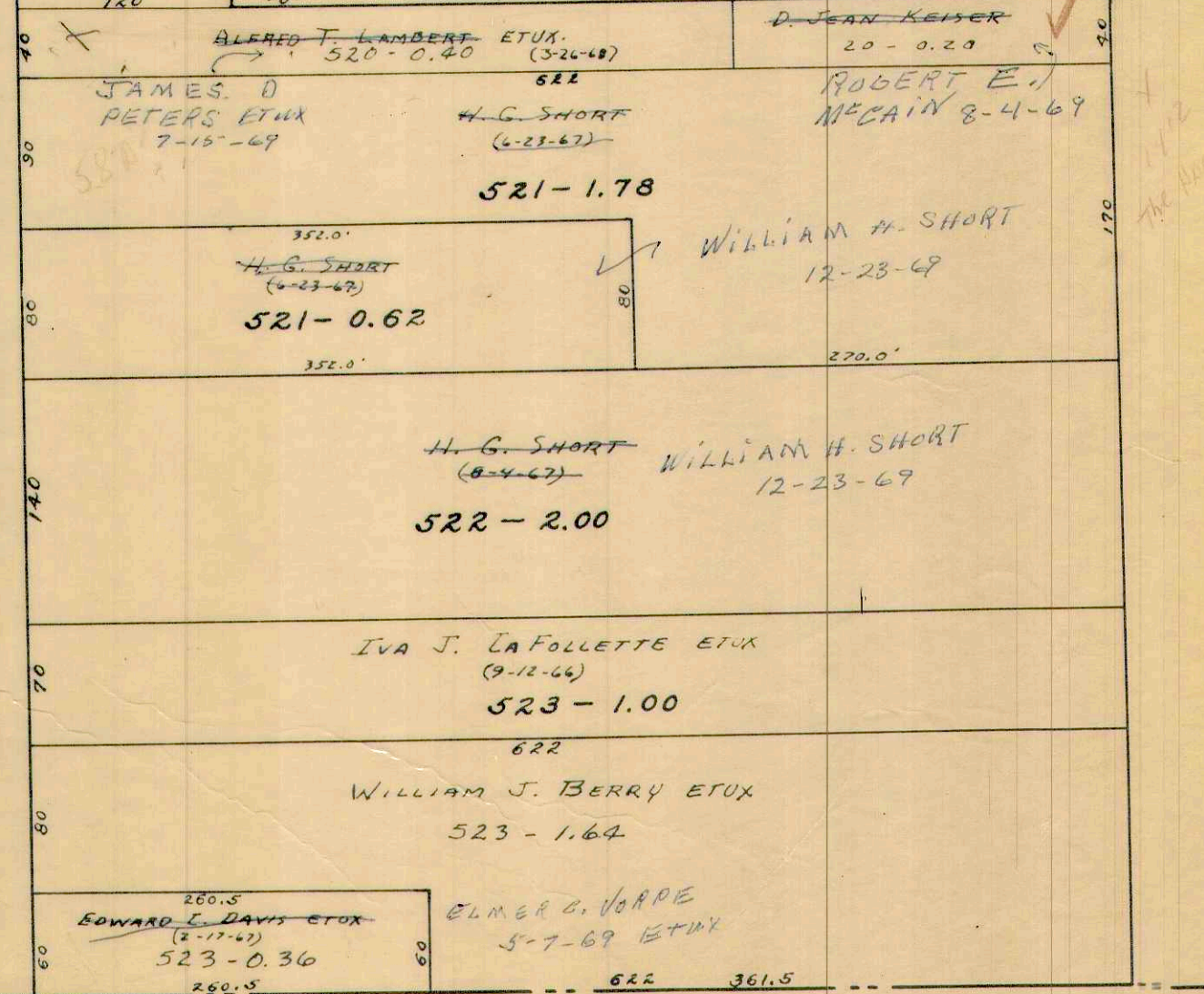
CORPORATION LINE

3128
3129
3130
3131
3132
3133
3134
3135
3136
3137
3138
3139
3140
3141
3142
3143
3144
3145
3146
3147
3148
3149
3150
3151

MALONE

3152
3153
3154
3155
3156

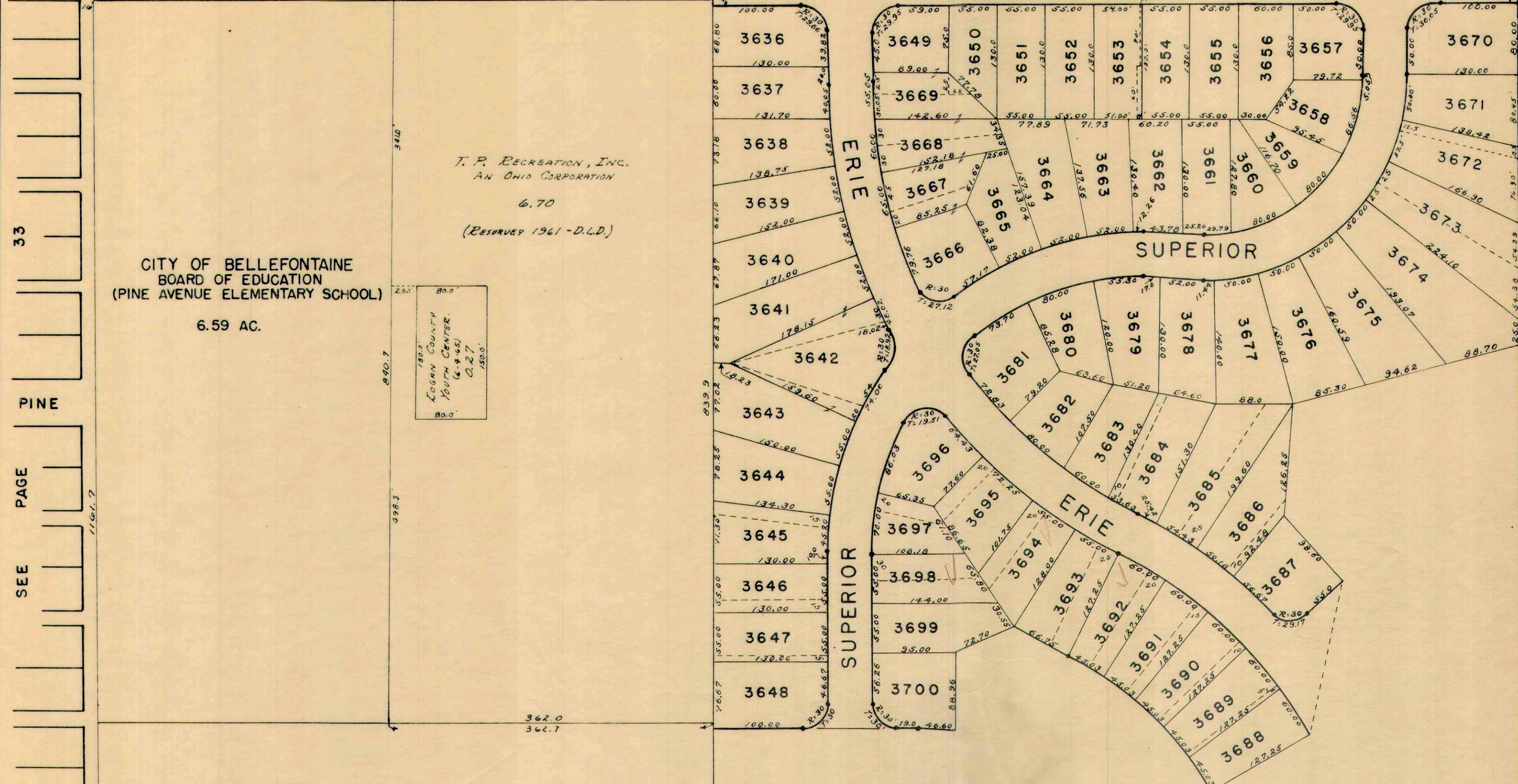
ROUTE 68



CORPORATION LINE



E. LAKE CORPORATION LINE 34-4-14 28-4-14 27-4-14 E. LAKE AVE.



T. P. RECREATION, INC.  
AN OHIO CORPORATION  
6.70  
(RESERVED 1961-D.L.D.)

CITY OF BELLEFONTAINE  
BOARD OF EDUCATION  
(PINE AVENUE ELEMENTARY SCHOOL)  
6.59 AC.

LOGAN COUNTY  
YOUTH CENTER  
(6-4-48)  
0.27  
80.0'

33  
PINE  
PAGE  
SEE  
2600  
SPRUCE

L. DALE ELLEMAN SR.  
5.16

DETROIT ALUMINUM & BRASS CO.  
13-7.75 PT.

SEE PAGE 32-C

G-24-A

SEE PAGE 32-B  
MATCH LINE

CORPORATION LINE

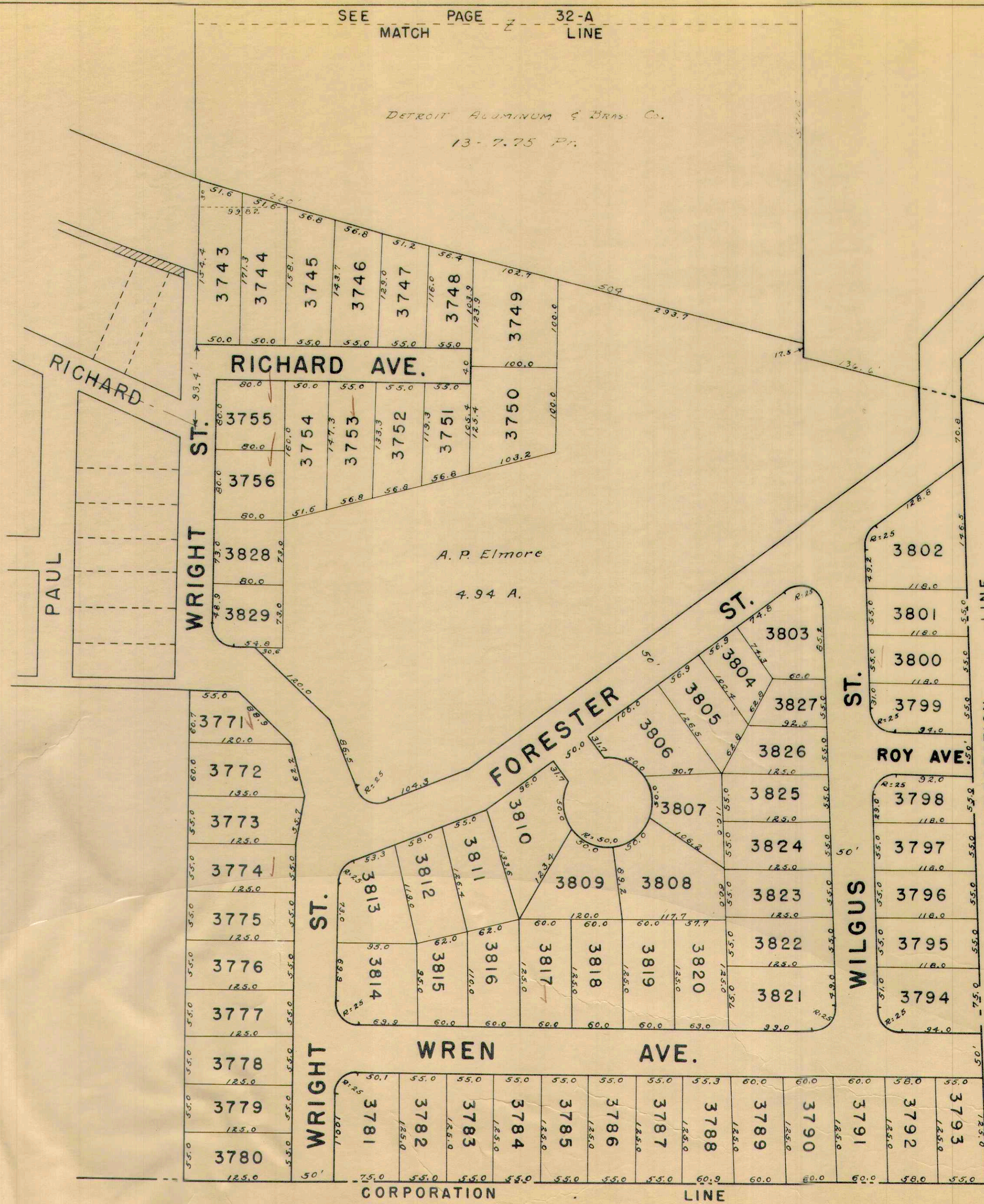
SEE PAGE 32-D

1" = 100'



DETROIT ALUMINUM & BRAS. CO.  
13-7.75 P.A.

SEE PAGE 32



LOTS 3743 TO 3756 SOUTHVIEW  
ADDITION NO. 1  
LOTS 3771 TO 3829 SOUTHVIEW  
ADDITION NO. 2

Drawn 12, 10, 1954

C-24-A

1" = 100'



SEE PAGE 32-A

SEE PAGE 32-A

SEE PAGE 32-B

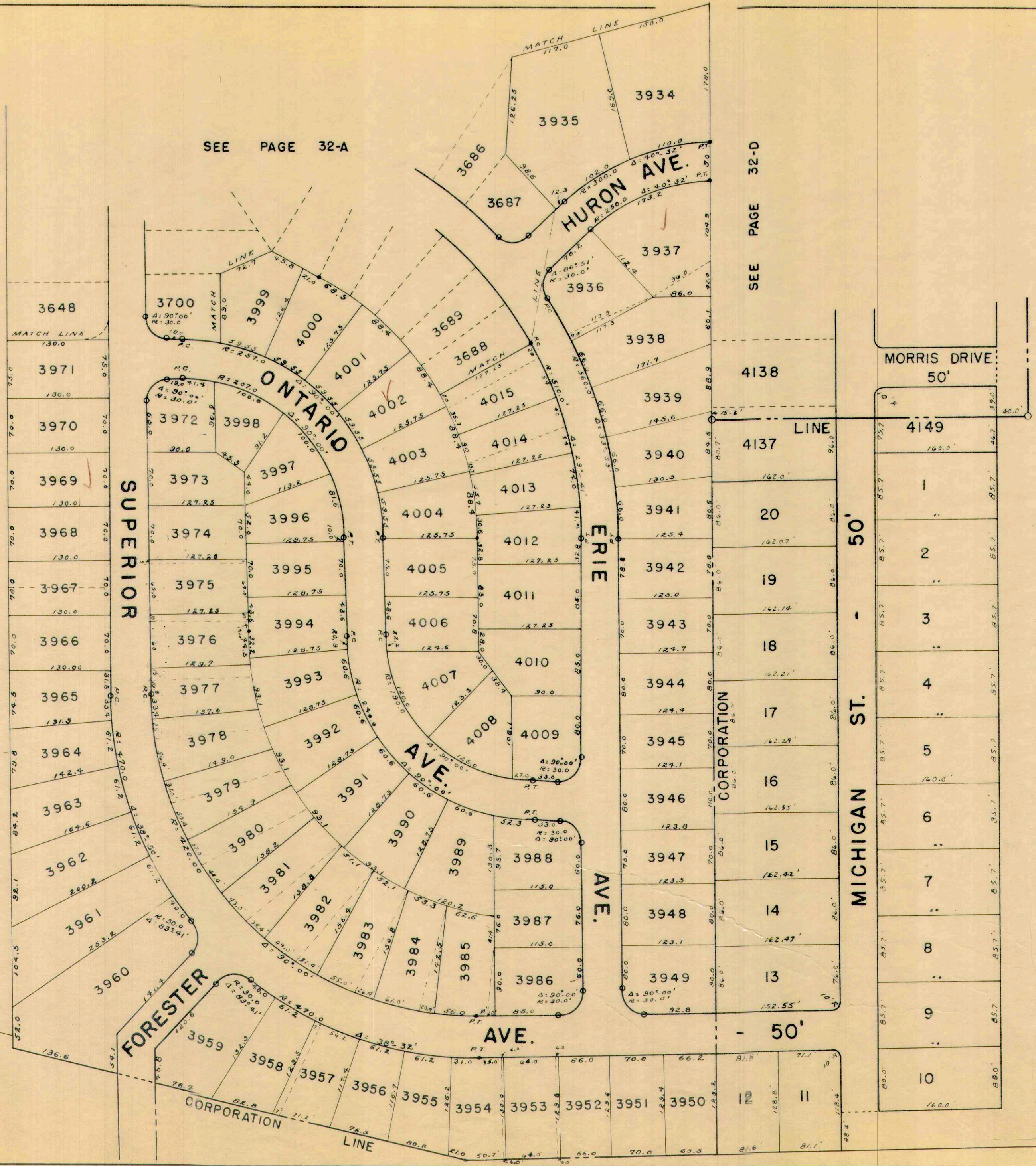
SEE PAGE 32-D

SEE PAGE 32E

NOTE:  
LOTS 3934 TO 4015  
INCLUSIVE IS LAKE  
HEIGHTS ALLOTMENT  
NO. 2

C-24-A

1" = 100'





SEE PAGE 34B SEC. 28 T.4 R.14

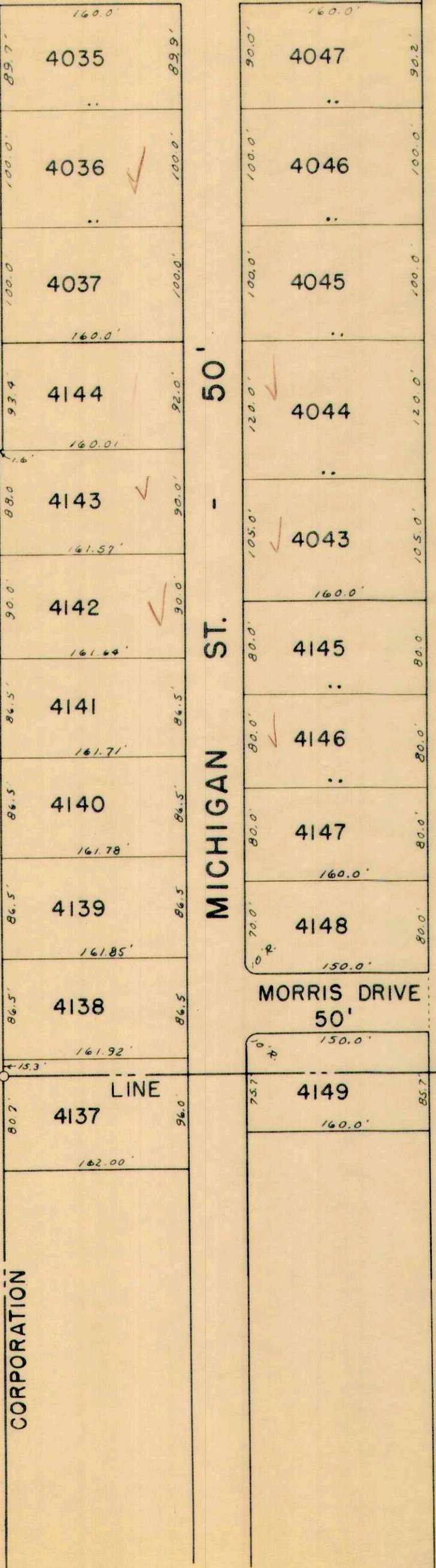
E. LAKE AVE.

CORPORATION T.R. NO. 185 LINE

SEC. 27 T.4 R.14

SEE PAGE 32A

SEE PAGE 32C



1.93 Ac.

240.0' LINE

ROY E. MORRIS ETUX

41.87 AC. PT.

CORPORATION

CORPORATION C.H. NO. 1

60' V.M.S. SEC. 27 T.4 R.14

9572 LUDLOW LINE ROAD

GERALD D. SINK ETUX (9-13-60) 0.98

ALFRED C. ECKHARDT ETUX (8-26-54) 0.49

(7-23-63) 0.49

WILLIAM B. HENDERSON ETUX (9-13-60) 0.98

SEE

DRAWN 10/1/65 D.E.G.

C-24A

SEE PAGE 32E

1"=100'











CORPORATION

LEON K. CLINGERMAN ETUX  
876 - 0.23  
10 - 0.30

WILTON R. EDE  
RUSSELL R. EDE ETUX  
0.293 AC.

PAUL LITTLE ETUX (6-8-64)  
12 - 0.25  
FLOYD R. KUNZE ETUX  
12 - 0.24  
LYLAH SMITH  
12 - 0.25

CHESTER R. MARKER ETUX  
12 - 1.64 AC.  
(0.95) (0.69)

LAKE TOWNSHIP  
(4-14-67) TRUSTEES  
0.59 AC.

LOGAN FARM BUREAU COOPERATIVE ASSOC.  
9 - 4.54 AC.  
(2.62) (1.92)

DAYTON POWER AND LIGHT CO.  
0.54 AC.

CITY OF BELLEFONTAINE  
(WATER PLANT)  
5.00 AC.

CITY OF BELLEFONTAINE  
1.50 AC.

LOGAN FARM BUREAU COOPERATIVE ASSOC.  
9 - 1.19 AC.  
(0.18) (1.01)

THE HEIBY OIL CO.  
(6-25-65)  
9 - 1.12 AC.  
(0.40) (0.72)

MARATHON OIL CO.  
9 - 1.01 AC.  
(0.78)

L. EUGENE DUFF  
9 - 1.01 AC.  
(0.23)

LOGAN COUNTY COOPERATIVE POWER & LIGHT CO.  
13 - 1.13 AC.

2217  
2218  
2219  
2220

2221  
2222  
2223  
2224

2225

2226  
2227  
2228

T. & O. C. R.R.

C. C. C. & ST. L. R.R.

DETROIT ST. - 60'

ST. 273.24'

MAIN

SEE LAKE TOWNSHIP PAGE 3

SEE PAGE 34A

DRAWN 10-21-65 D.E.G.

C. H. NO. II

C.H. NO. 18 - 60'

SEC. 34 T.4 R.14

SEC. 33 T.4 R.14

SEE PAGE 33

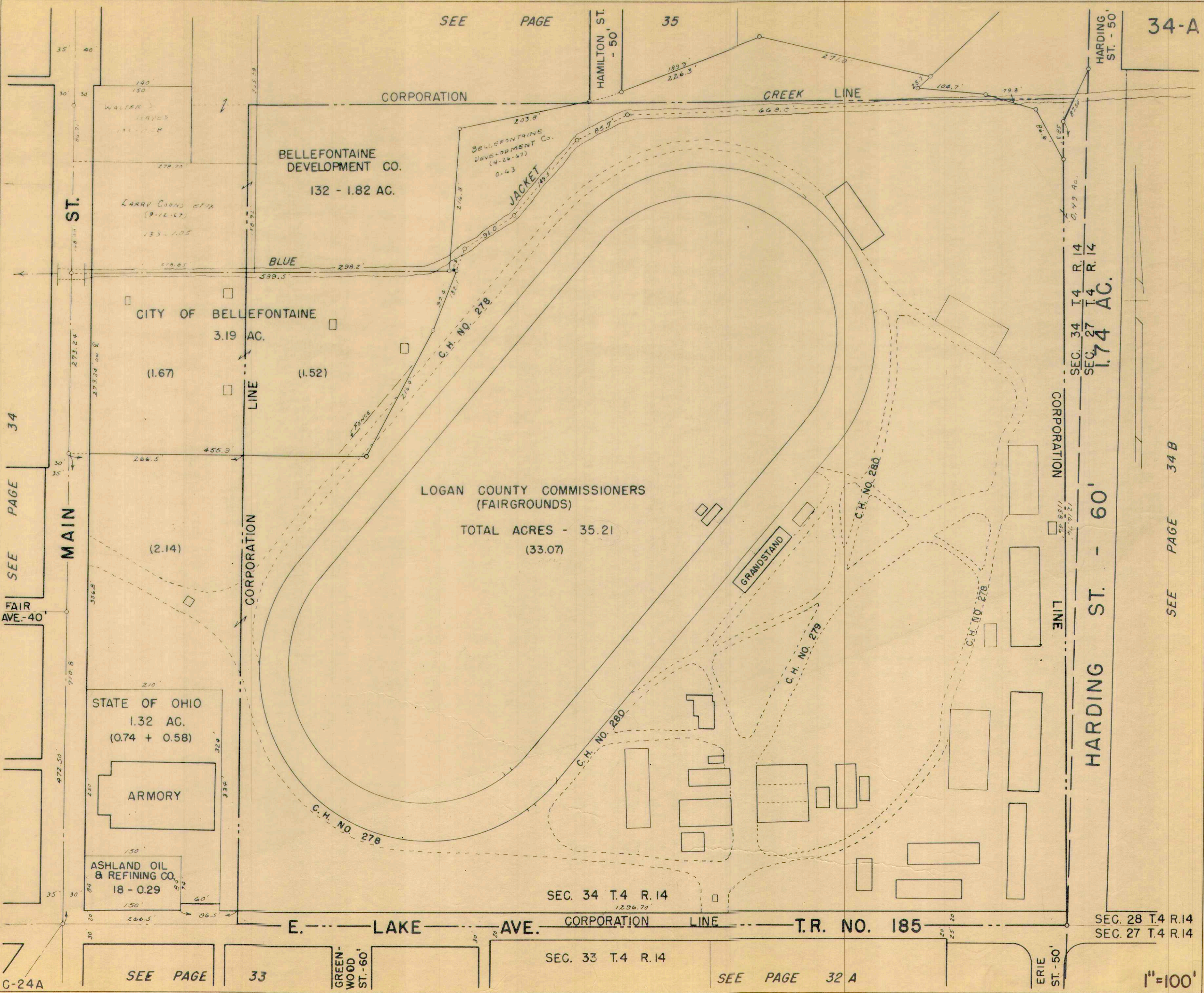
1"=100'



SEE PAGE 35

HAMILTON ST. - 50'

HARDING ST. - 50'



SEE PAGE 34

MAIN ST.

FAIR AVE. - 40'

STATE OF OHIO  
1.32 AC.  
(0.74 + 0.58)

ARMORY

ASHLAND OIL & REFINING CO.  
18 - 0.29

BELLEFONTAINE DEVELOPMENT CO.  
132 - 1.82 AC.

CITY OF BELLEFONTAINE  
3.19 AC.

LOGAN COUNTY COMMISSIONERS (FAIRGROUNDS)  
TOTAL ACRES - 35.21  
(33.07)

SEC. 34 T.4 R.14

T.R. NO. 185

CORPORATION LINE

HARDING ST. - 60'

SEC. 34 T.4 R.14  
SEC. 27 T.4 R.14  
1.74 AC.

SEC. 28 T.4 R.14  
SEC. 27 T.4 R.14

DRAWN 10-18-65 D.E.G.

C-24A

SEE PAGE

33

GREEN WOOD ST. - 60'

SEE PAGE 32 A

SEE PAGE 32 A

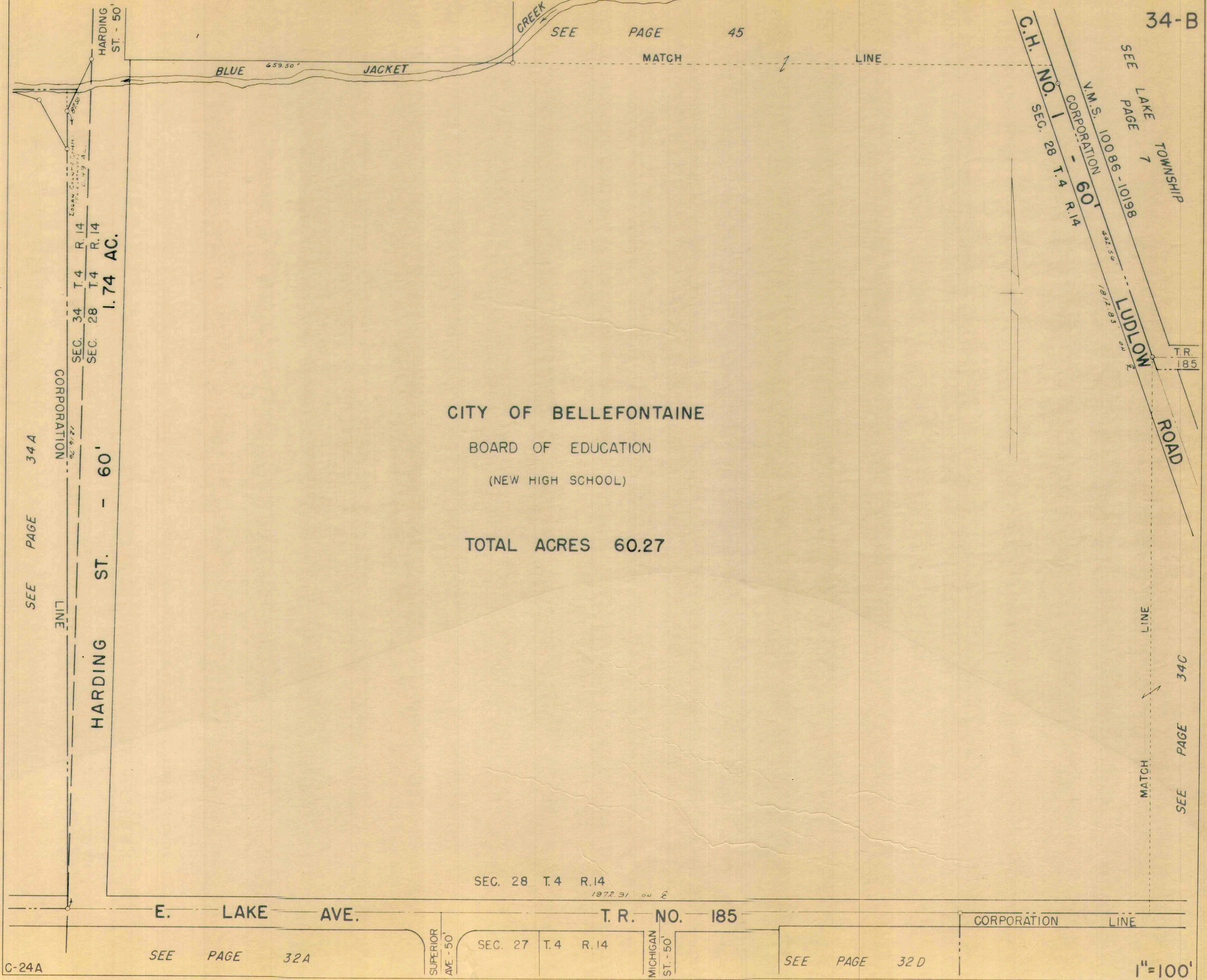
ERIE ST. - 50'

1"=100'

SEE PAGE 34 B



Drawn 10-13-65 D.F.G.



CITY OF BELLEFONTAINE  
 BOARD OF EDUCATION  
 (NEW HIGH SCHOOL)

TOTAL ACRES 60.27

SEE PAGE 34A

CORPORATION LINE

HARDING ST. - 60'

SEC. 34 T. 4 R. 14  
 SEC. 28 T. 4 R. 14  
 1.74 AC.

E. LAKE AVE.

SEE PAGE 32A

SEC. 28 T. 4 R. 14

T. R. NO. 185

SEC. 27 T. 4 R. 14

MICHIGAN ST. - 50'

SEE PAGE 32D

CORPORATION LINE

1"=100'

SEE PAGE 34C

LINE

MATCH

ROAD

T.R. 185

LUDLOW

C.H. NO. 1 CORPORATION V.M.S. 10086-10198  
 SEC. 28 T. 4 R. 14  
 SEE LAKE TOWNSHIP  
 SEE PAGE 7  
 34-B

SEE PAGE 45  
 MATCH LINE

BLUE JACKET CREEK

HARDING ST. - 50'



SEE LAKE TOWNSHIP  
PAGE 7

MATCH LINE

SEE PAGE 34B

CITY OF BELLEFONTAINE

BOARD OF EDUCATION  
(NEW HIGH SCHOOL)

TOTAL ACRES 60.27

MATCH LINE

MATCH LINE

FIRST REGULAR BAPTIST  
CHURCH  
OF BELLEFONTAINE  
(8-31-67)  
3.00 AC.

200.0'	0.37	200.0'
50.0'	0.23	50.0'
217.8'	1.00	217.8'

G. MAXINE BOWSER  
(12-5-67)

T.R. NO. 185 - 32' BRENNAN ROAD

ARDELLA RUTH SHAWVER  
(4-24-67)  
1.00 AC.

ROBERT TAYLOR ETUX  
(4-5-67)  
1.66

PAUL C. SHAWVER  
2.50

HUBER H.  
HORN ETUX  
1.11

V.M.S. 10086 - 10198  
V.M.S. 9572

SEC. 28 T.4 R.14

E. LAKE AVE. - 40' - T.R. NO. 185

SEC. 27 T.4 R.14

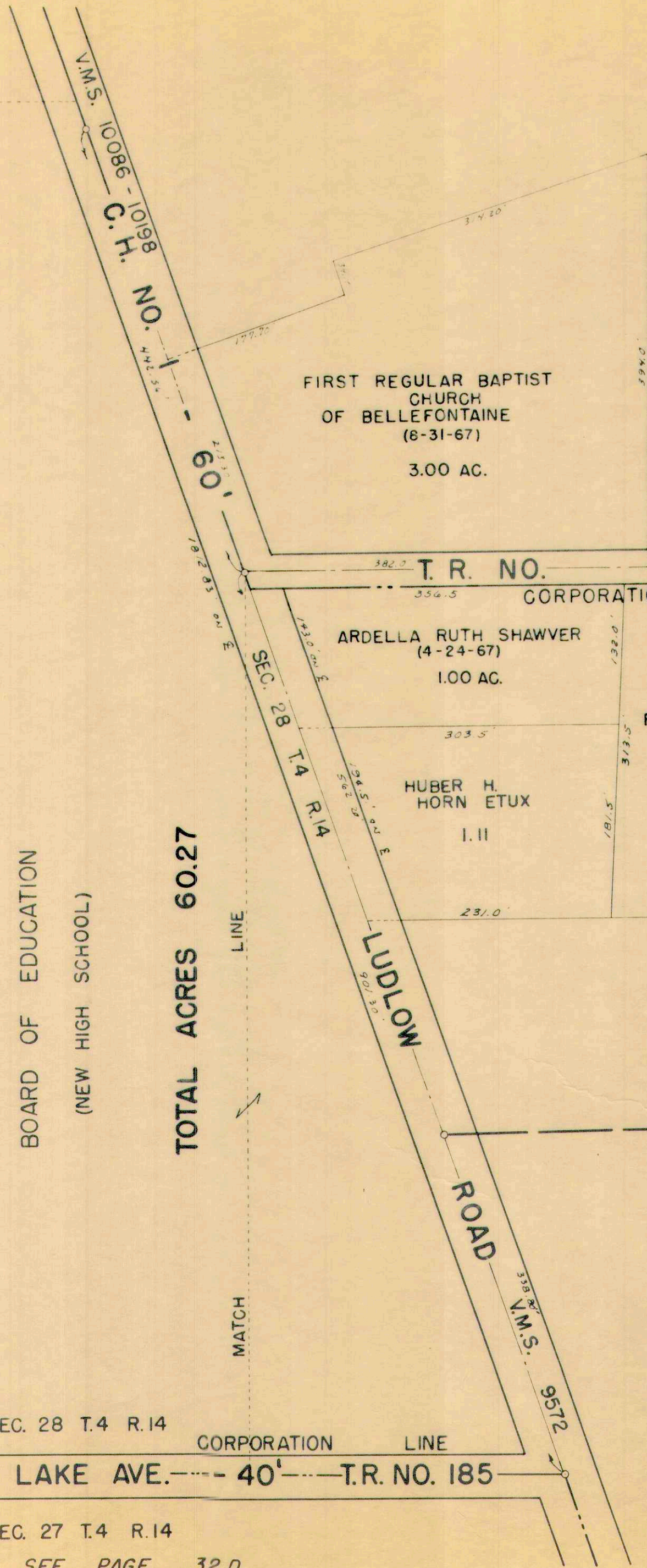
SEE PAGE 32D

SEE LAKE TOWNSHIP  
PAGE 6

1"=100'

DEANN 10-20-65 D.E.G.

C-24A





REVISED 6-2-52

C-24-A

SEE PAGE 24

SEE PAGE 23

SEE PAGE 36

35

LINCOLN

MAPLE

CARTER

MAIN

MAIN

WINDY HILLS REFINING

COLTON

COLTON

HAROLD KERR  
Post #173  
AMERICAN LEGION, INC.  
(10-28-44)  
146-1.80

Gene Robinson et ux  
147-0.34

LARRY R. DILL  
(10-30-45)  
147-0.13

DOROTHY MAE MADDEX  
(9-26-47)  
145-1.02

MAD RIVER

HAMILTON

CITY OF BELLEFONTAINE  
BOARD OF EDUCATION  
(SOUTHEASTERN ELEMENTARY SCHOOL)  
125-4.40 AC.

George C. Clingerman  
124-1.49

Carl V. Stratton  
123-0.45

Thomas E. Detrick  
122-0.50

EVA L. DILLE  
(1-6-66)  
122-1.73

Trustees Church of  
Madarene  
122-0.37

BELMONT

HARDING

SEE PAGE 45

WASHINGTON

WASHINGTON

303.6'

J. GLEN HILL et ux  
(6-20-47)  
137-0.35

Monicha P. Simpson  
(1-14-69)  
136-0.20

Monicha P. Simpson  
152-0.25

152-0.14  
118.0'

J. Earl Claudler  
(4-27-47)  
134-0.20

BERGAIL K. FETTERER  
(6-4-66)  
133-0.20

133-0.06

Luther E. Link  
133-0.31

WALTER S. HAYES  
(4-14-48)  
133-0.21

WALTER S. HAYES  
132-1.20 Pt.

EMERSON M. STIMMERTER  
11-17-69 ETUX

LEVIN AGENCY  
8-4-69 INTL

MELVIN C. HUBER et ux  
138-0.30

Clara E. Sims  
151-0.17

SAMUEL L. KEANS  
151-0.27 (7-3-63)

151-0.15

DON W. BRYAN et ux  
(2-11-65)  
141-0.37

JOHN RICHARD VAN HANUNG  
143-0.18 ETUX

Cyrus E. Mitchell  
144-0.18

Foye Bradley  
132-0.30

TRICIA F. HURST  
(9-25-47)  
132-0.30

Donald E. Baker et ux  
133-0.33

CHARLES WILLIAM STINE ETUX  
(4-11-67)  
132-0.38

Bellefontaine Development Co.  
132-2.92

JARED IRWIN  
HALLIDAY  
132-0.23

131-0.13

DANIEL H.  
W.S. CAULEY  
(1-14-66)  
130-0.22

GORDON W. KIRKCOX  
(11-25-44) ETUX  
150-0.17

HAZEL M. PORTER  
150-0.34

EVA L. DILLE  
(2-2-63)  
150-0.17

HAZEL M. PORTER  
150-0.34

150-0.14

150-0.11

149-0.05

150-0.14

150-0.16

Richard R. Daol et ux  
132-0.20

150-1.06

Bellefontaine Development Co.  
150-2.58

HAZEL M. PORTER  
150-0.50

Frank H. Buchenroth Jr.  
128-0.20

Parts combined  
1.10 Ac.

BO. OF LOGAN COUNTY  
COMMISSIONERS  
(4-28-67)  
129-0.75

CORPORATION

LINE

DODGE

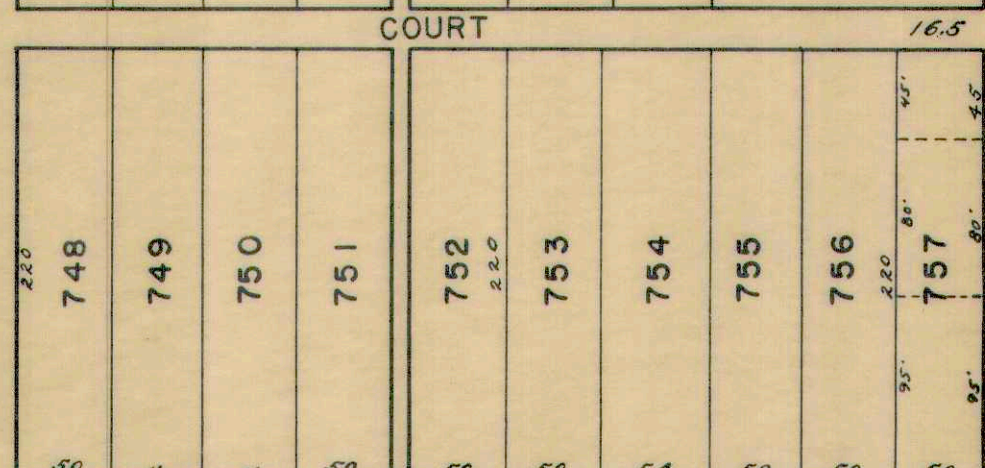
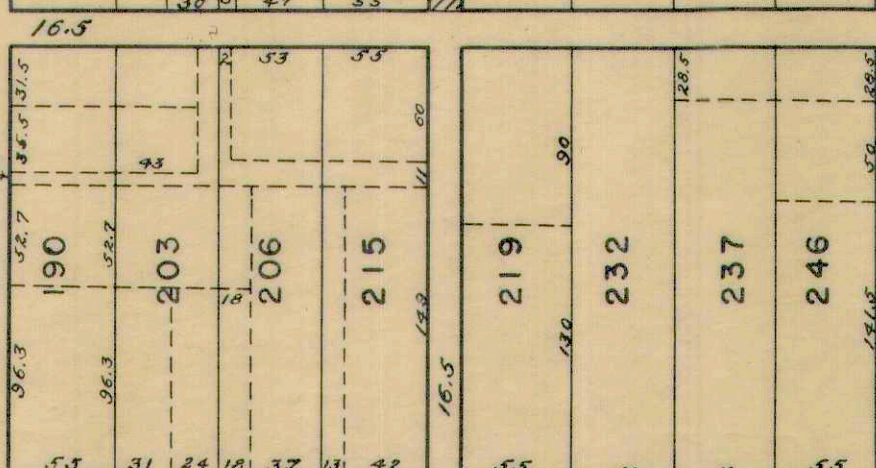
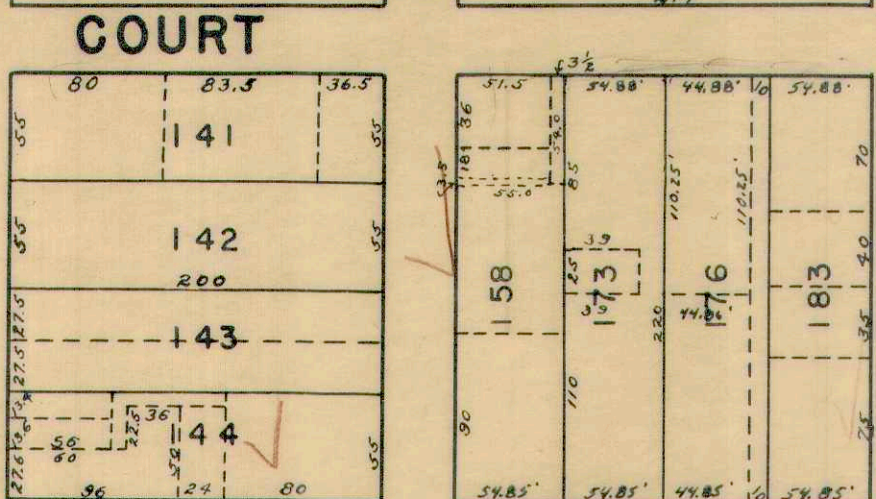
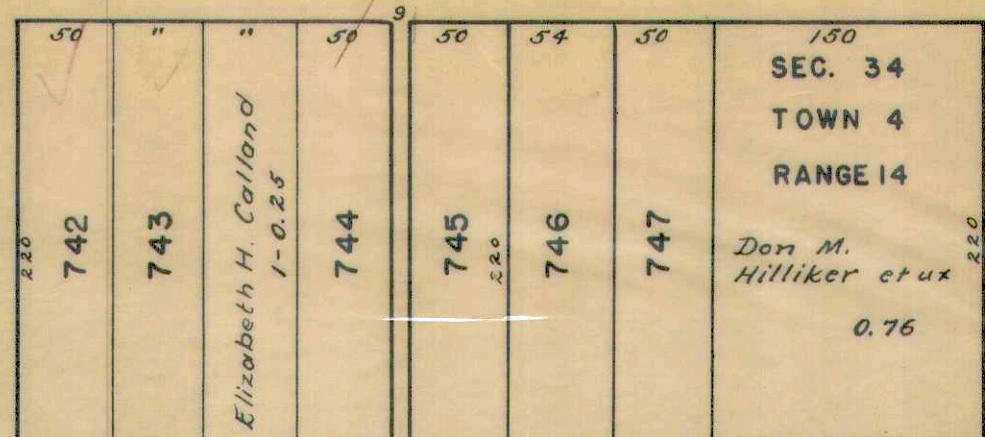
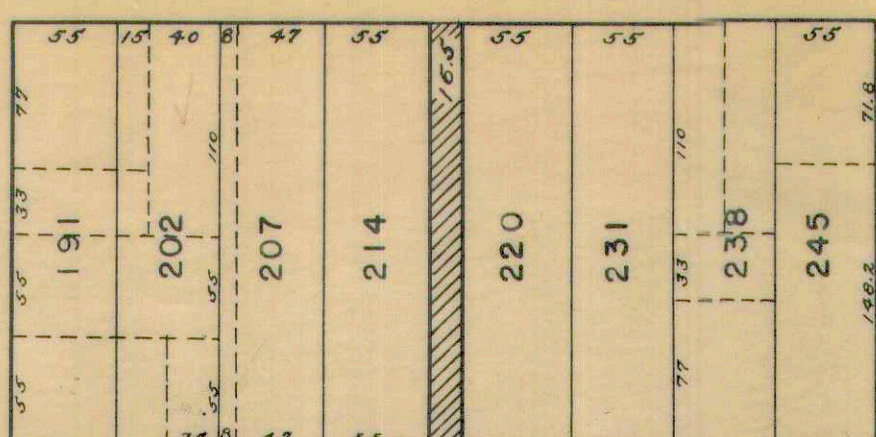
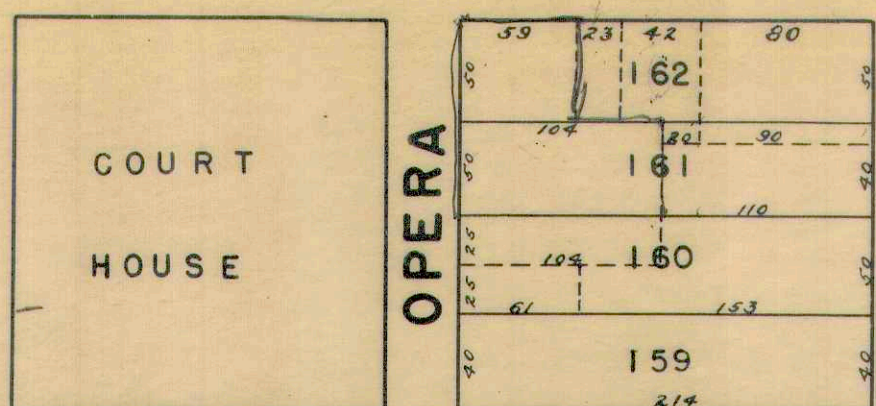
1"=100'





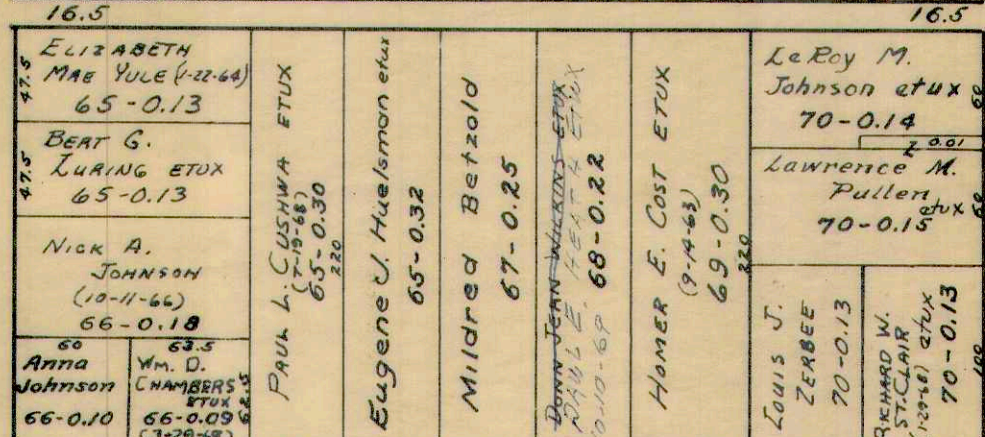
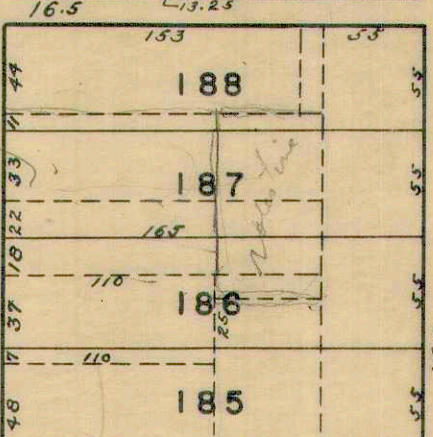
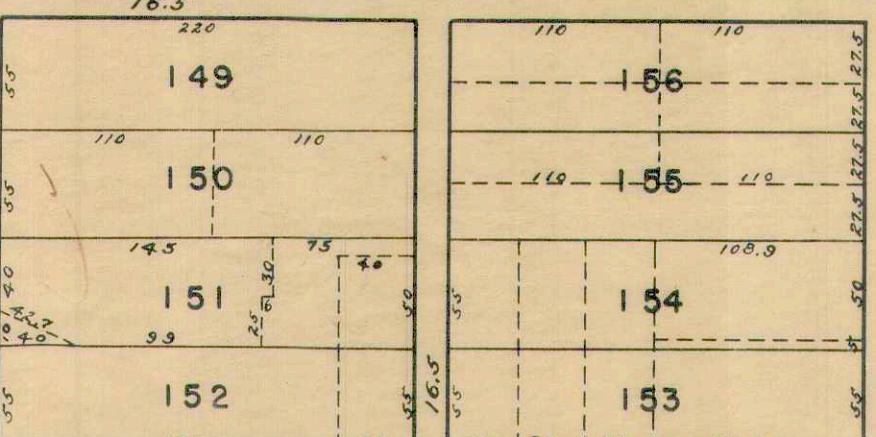
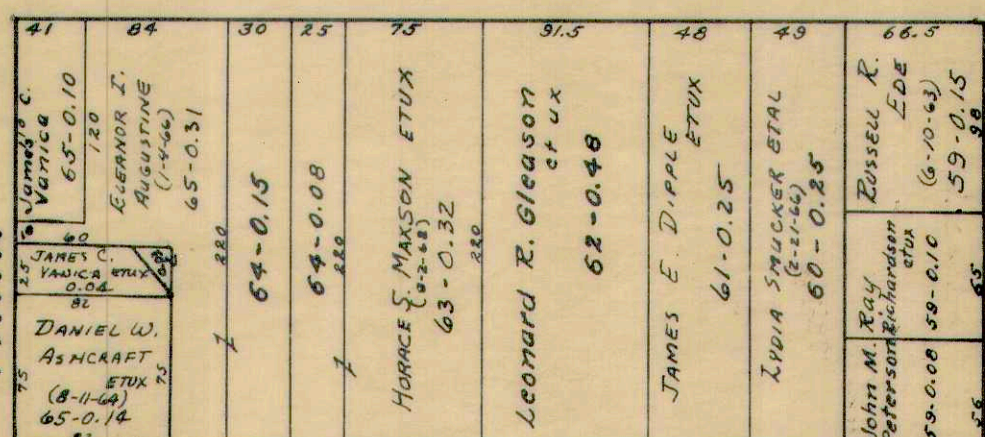

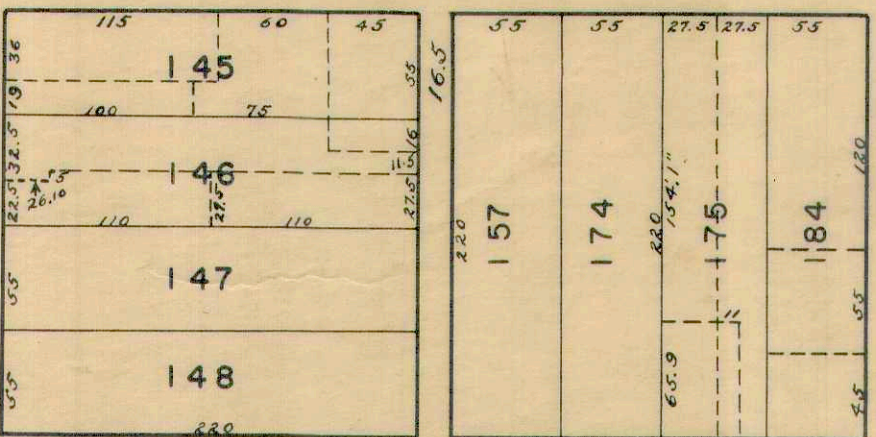


COLUMBUS


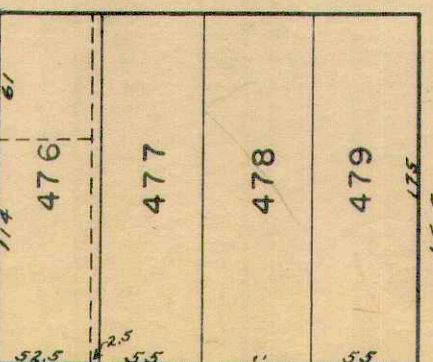
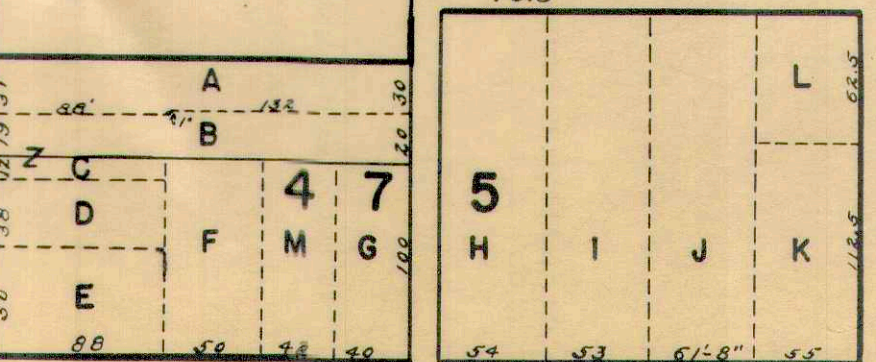
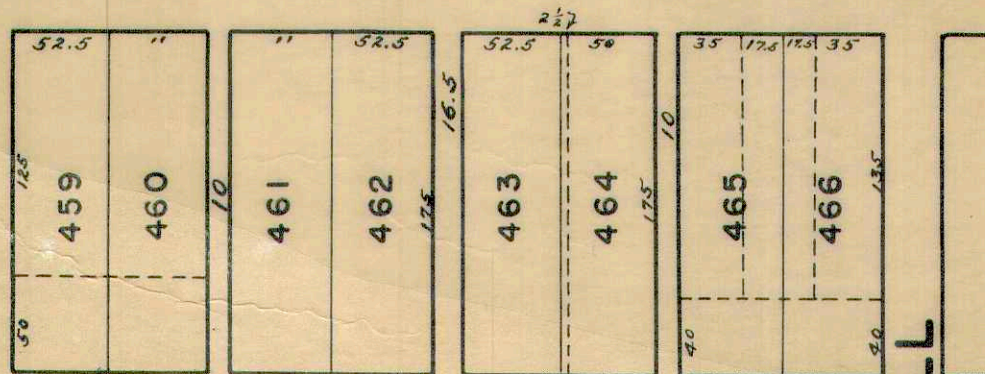
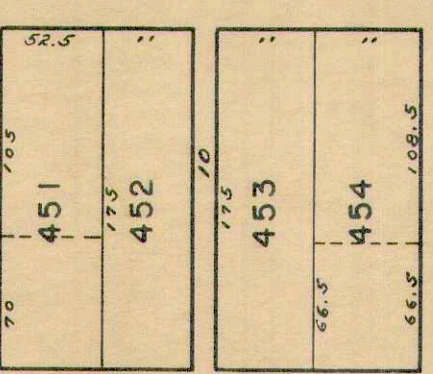
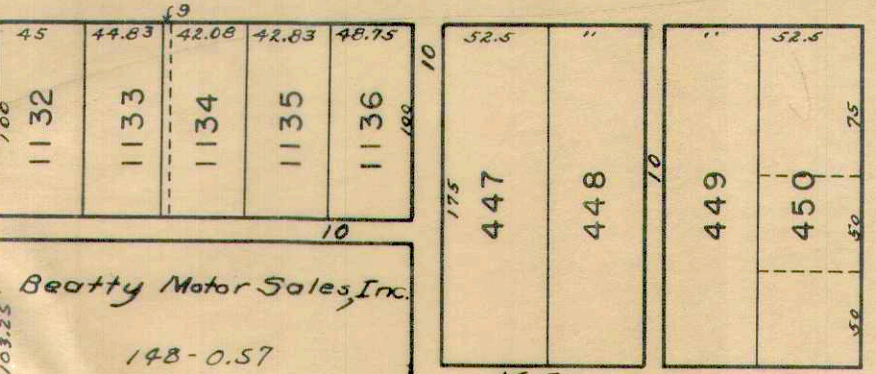


CHILLICOTHE

MAIN



AUBURN



SEE PAGE 26

SEE PAGE 25

SEE PAGE 47



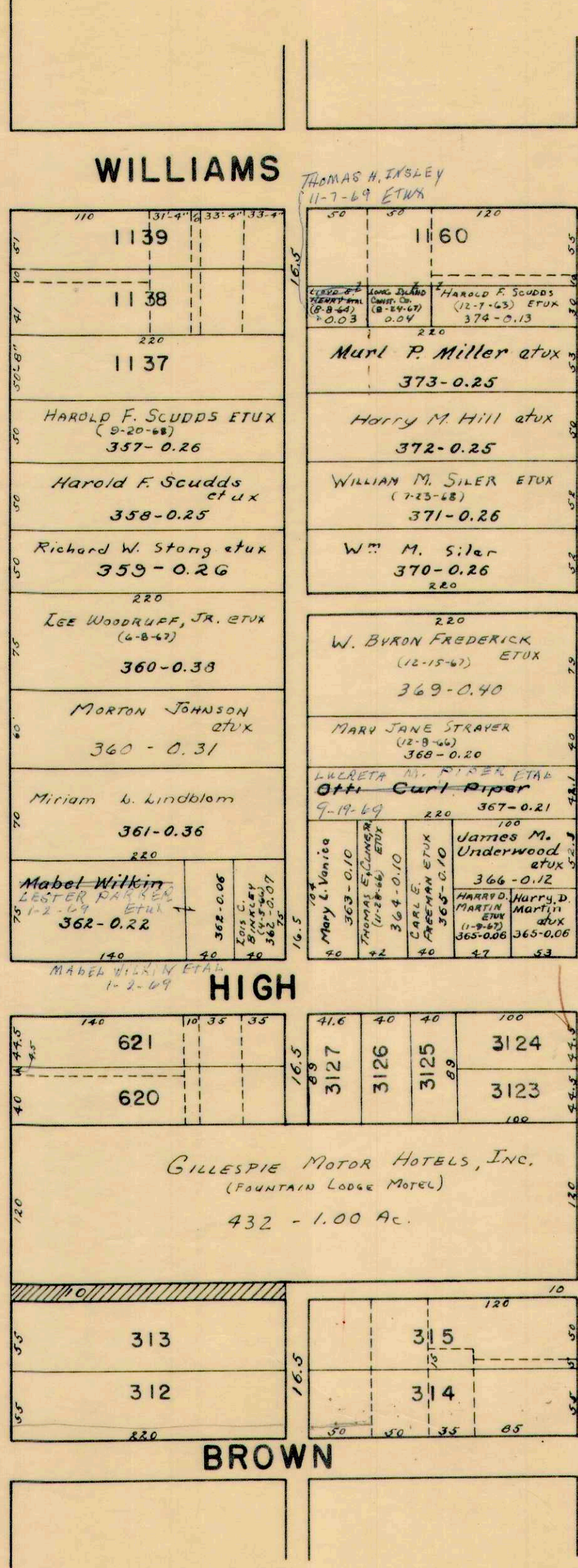




SEE PAGE 28

HIGH

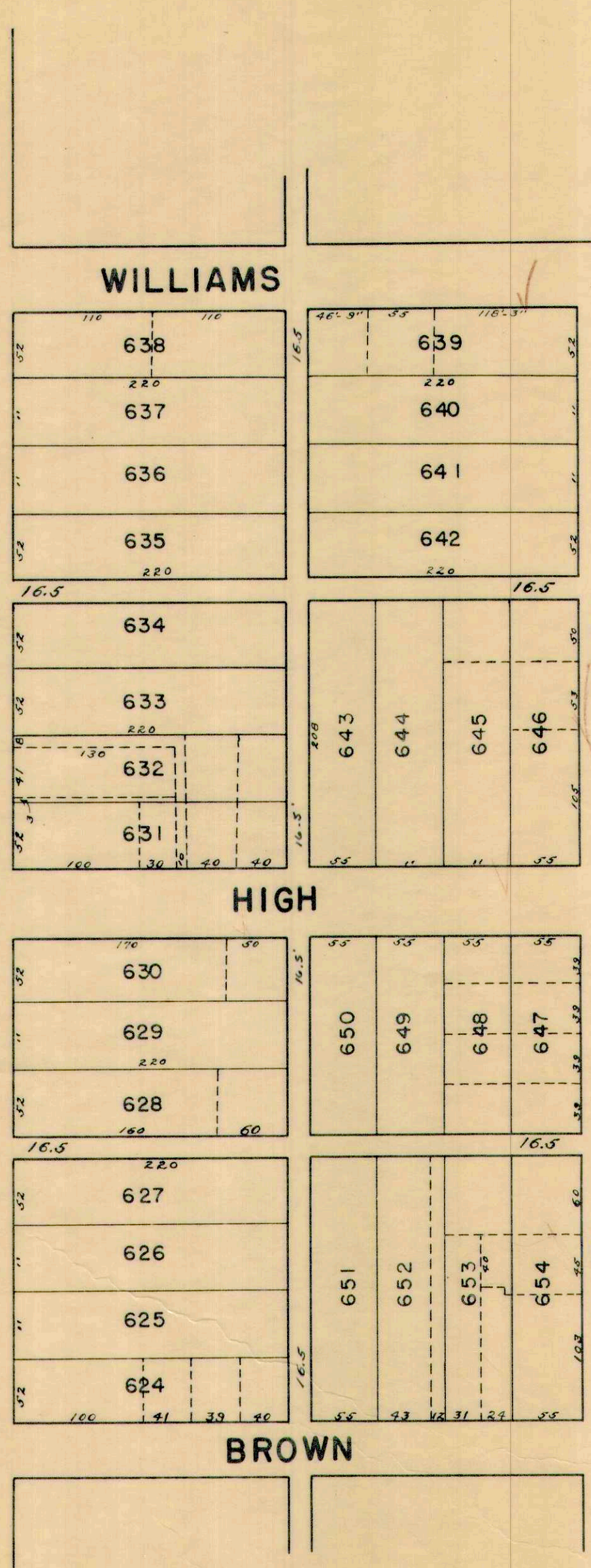
MAIN



SEE PAGE 38

BROWN

MAD RIVER



BROWN

PARK

PARK

HIGH

SEE PAGE 49

PARK

BROWN



SEE PAGE 41

SEE PAGE 29

SEE PAGE 53

SEE PAGE 52

POWELL

MAIN

PALMER

PALMER

PALMER

PALMER

SEMINOLE

CITY OF BELLEFONTAINE BOARD OF EDUCATION (HIGH SCHOOL)

4.18 AC.

PARK

WILLIAMS

WILLIAMS

WILLIAMS

MADRIVER

LUDLOW

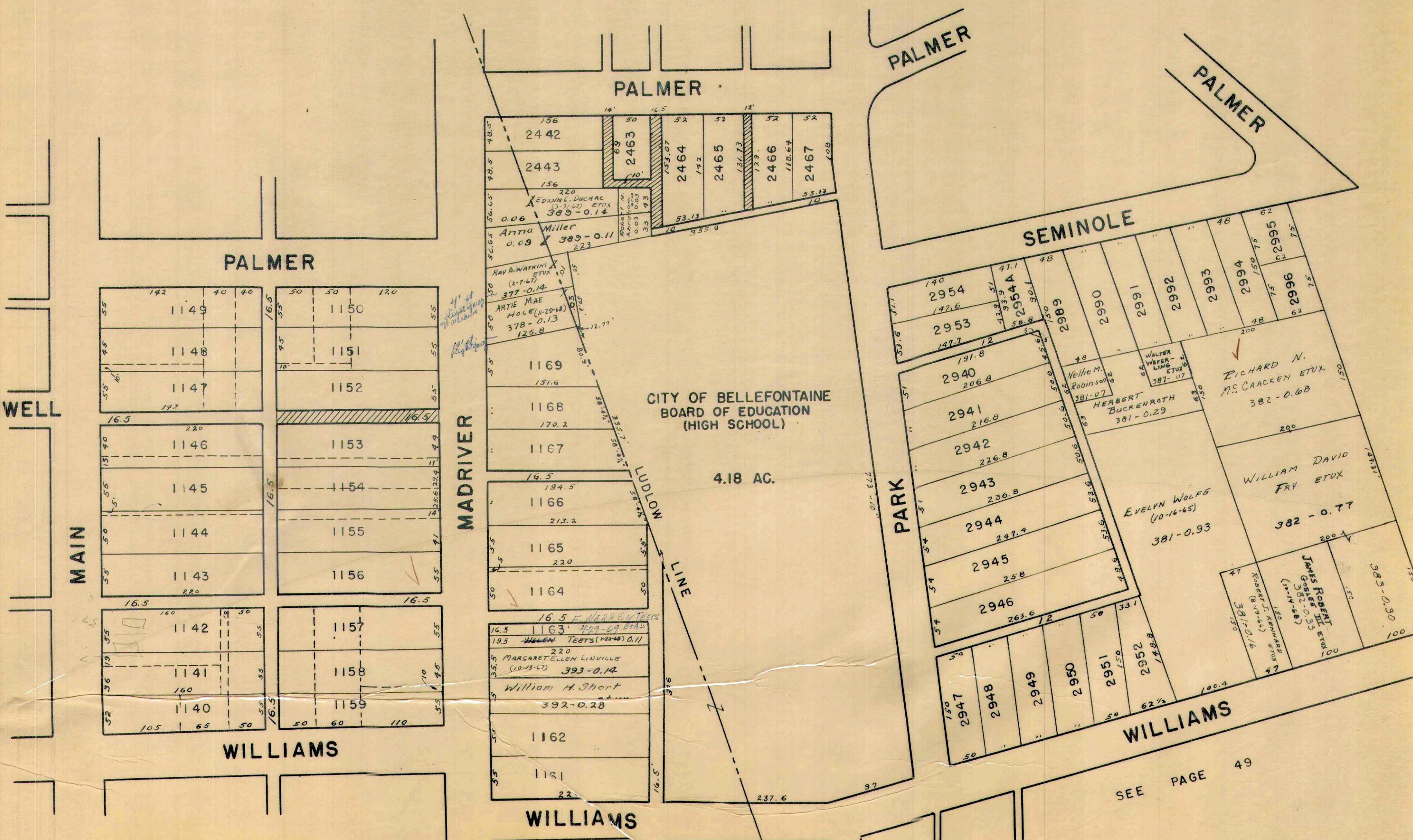
LINE

C-24-A

SEE PAGE 39

SEE PAGE 49

1" = 100'





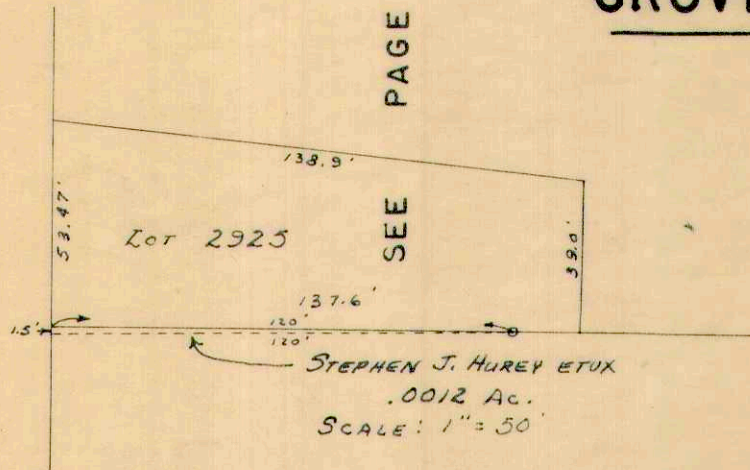






PAGE 30

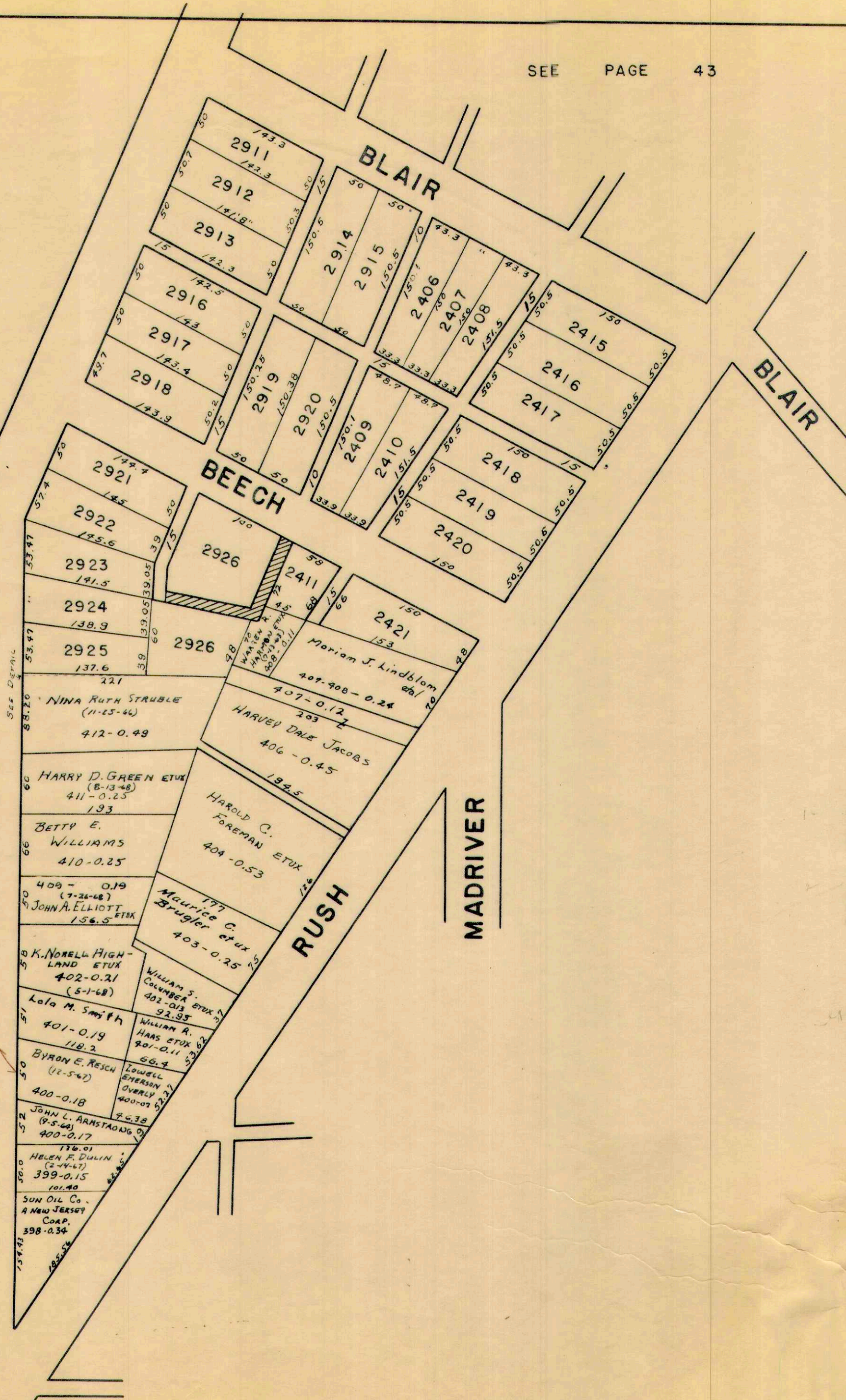
SEE



LAFAYETTE GROVE

MAIN ORCHARD

MAIN



SEE PAGE 41



SEE PAGE 44

MATCH LINE

CORPORATION

S. R. 47

SEE PAGE 55-A

SEE PAGE 31

MAIN STREET

60'

U.S.R. 68

CITY OF BELLEFONTAINE  
BLAIR PARK  
431 - 2.75 AC.

MIAMI 60' AVE.

MIAMI 60' AVE.

STREET

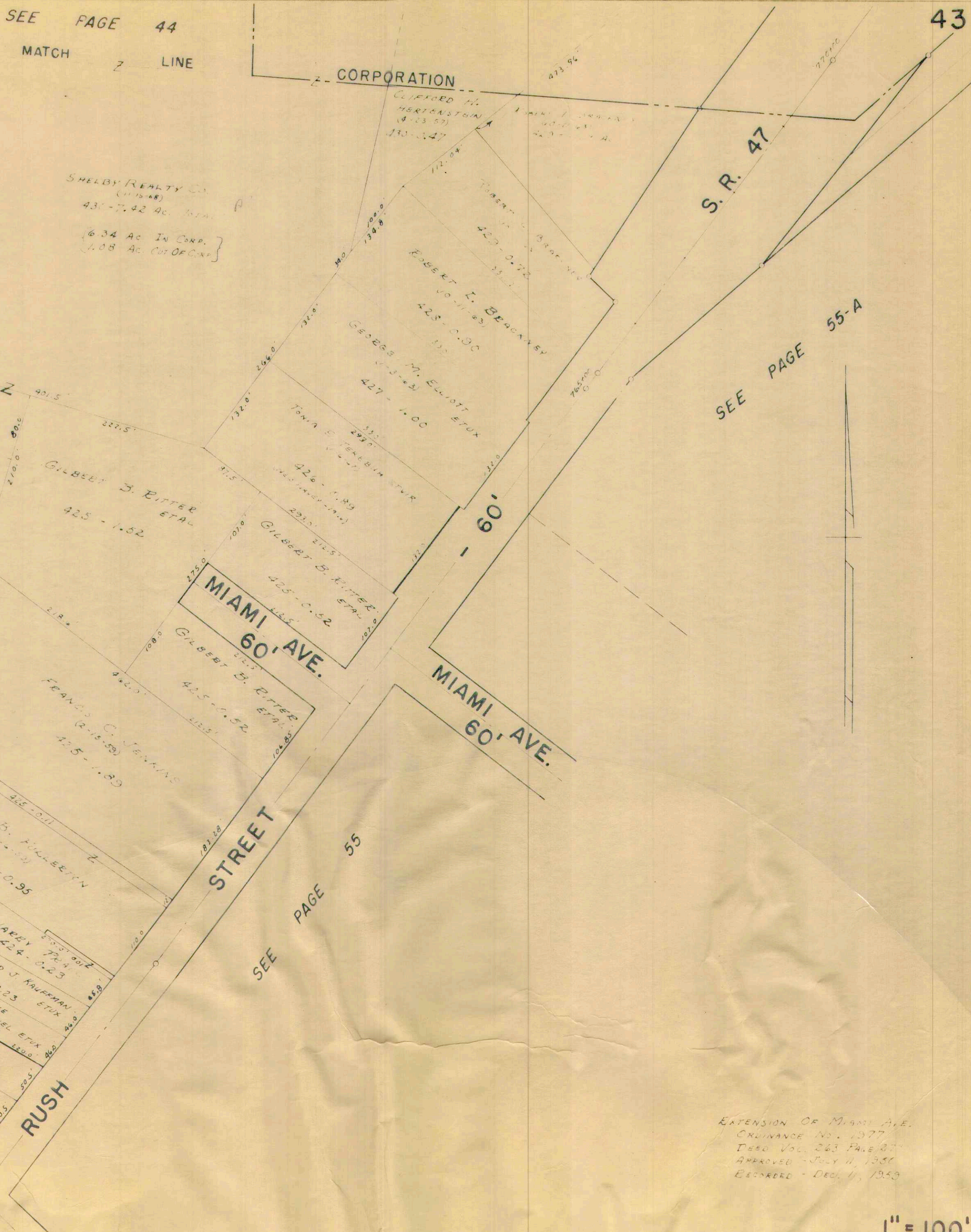
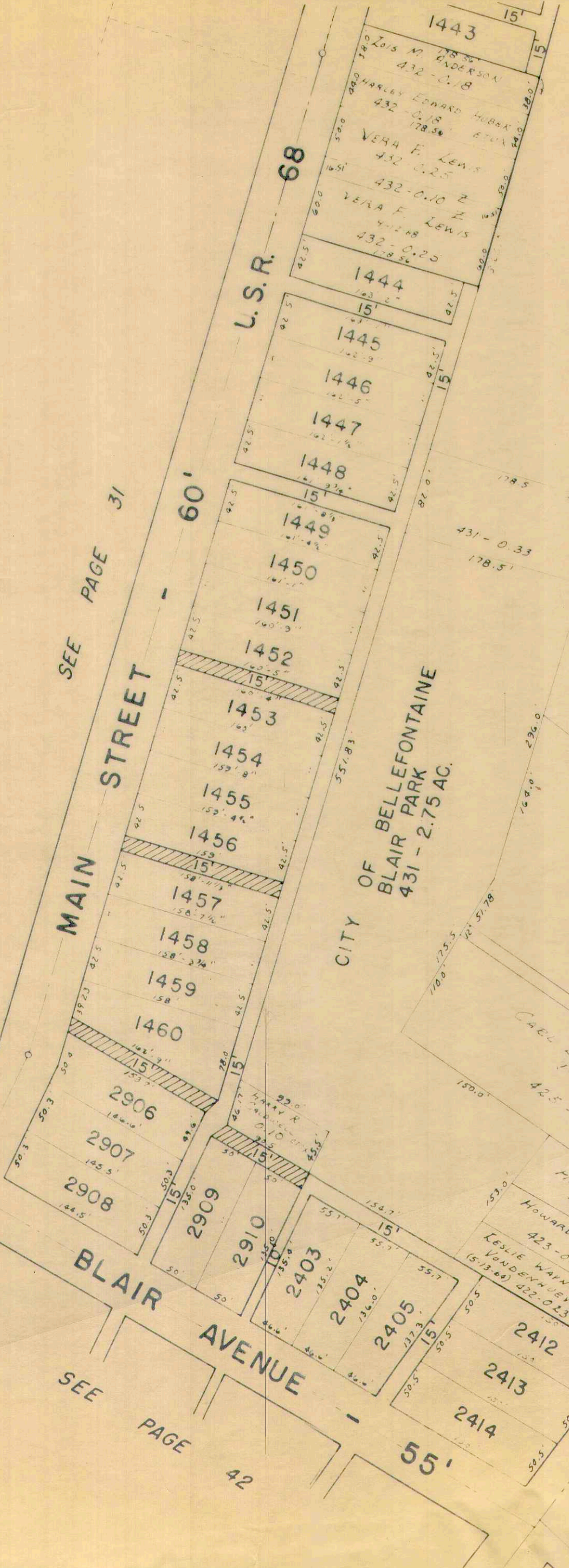
SEE PAGE 55

BLAIR AVENUE

SEE PAGE 42

55'

RUSH



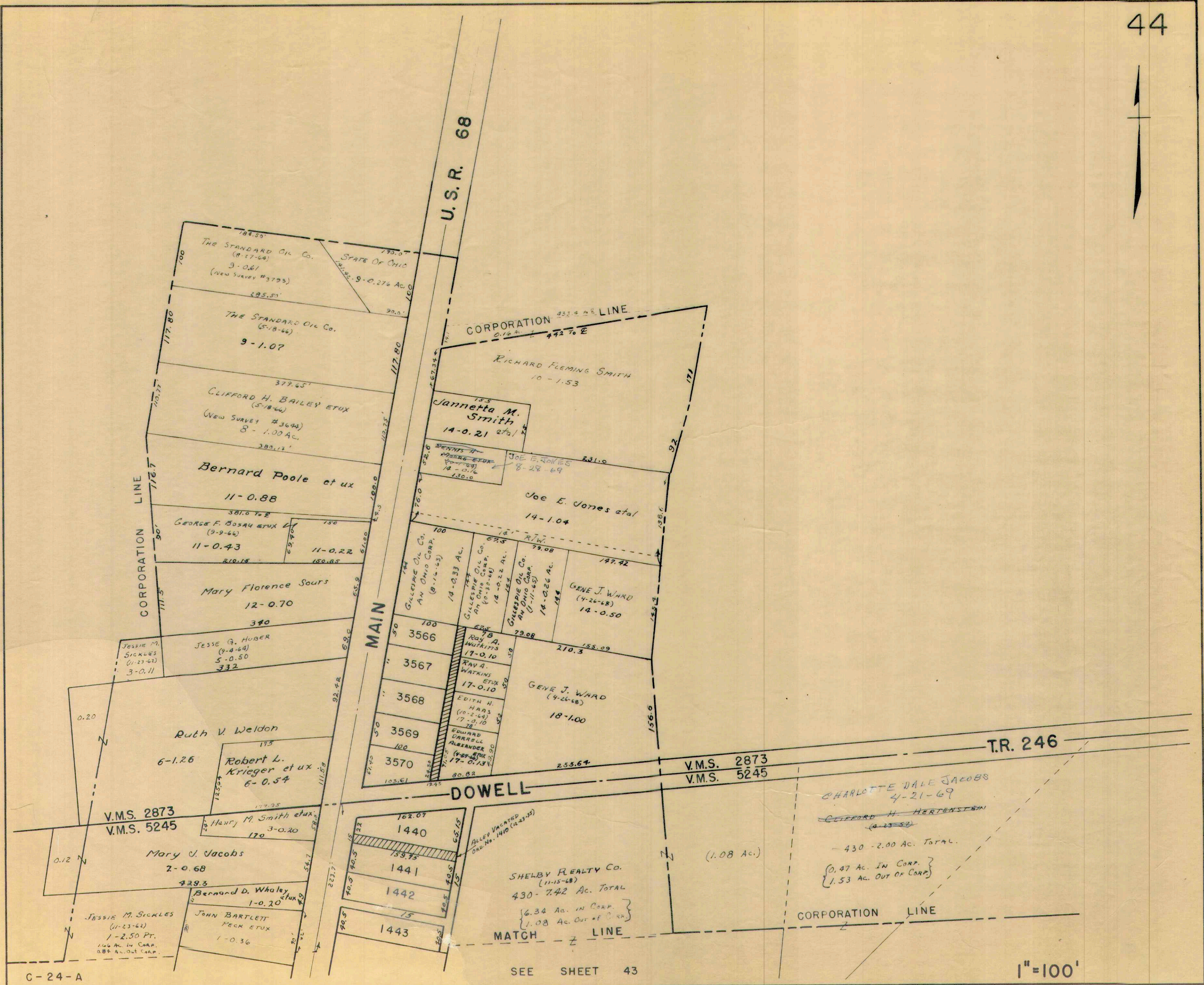
DRAWN 5-12-64 - D.E.G.

C-24A

EXTENSION OF MIAMI AVE.  
ORDINANCE NO. 1377  
DEED VOL. 263 PAGE 87  
APPROVED - JULY 11, 1956  
RECORDED - DEC. 11, 1959

1" = 100'





C-24-A

SEE SHEET 43

1"=100'

THE STANDARD OIL CO. (8-17-64) 9-0.61 (New Survey #3793) 109.50' 170.0'

STATE OF OHIO 9-0.276 AC.

THE STANDARD OIL CO. (5-18-66) 9-1.07 117.80' 117.80'

CLIFFORD H. BAILEY ET UX (5-18-66) 377.65' 8-1.00 AC. (New Survey #3644) 283.12'

Bernard Poole et ux 11-0.88 381.0 To E

GEORGE F. BOSAH ET UX (9-9-66) 11-0.43 210.18

Mary Florence Souts 12-0.70 340

Jessie M. Sickles (11-23-62) 3-0.11

JESSE G. HUBER (9-4-64) 5-0.50 332

Ruth V. Weldon 6-1.26 175

Robert L. Krieger et ux 6-0.54 111.58

V.M.S. 2873

V.M.S. 5245

Mary V. Jacobs 2-0.68 429.3

Bernard D. Whaley et ux 1-0.20

Jessie M. Sickles (11-23-62) 1-2.50 Pt. 1.66 AC. IN CORP. 0.84 AC. OUT CORP.

JOHN BARTLETT PECK ET UX 1-0.36

U.S.R. 68

CORPORATION LINE

MAIN

DOWELL

MATCH LINE

3566

3567

3568

3569

3570

1440

1441

1442

1443

ALLEY VACATED ORD. NO. 1410 (11-23-55)

SHELBY REALTY CO. (11-15-68) 430-7.42 AC. TOTAL {6.34 AC. IN CORP. 1.08 AC. OUT OF CORP.}

1.08 AC.

CHARLOTTE DALE JACOBS 4-21-69

~~CLIFFORD H. HERTENSTEIN (10-23-52)~~

430-2.00 AC. TOTAL. {0.47 AC. IN CORP. 1.53 AC. OUT OF CORP.}

V.M.S. 2873

V.M.S. 5245

TR. 246

CORPORATION LINE







SEE SHEET 47



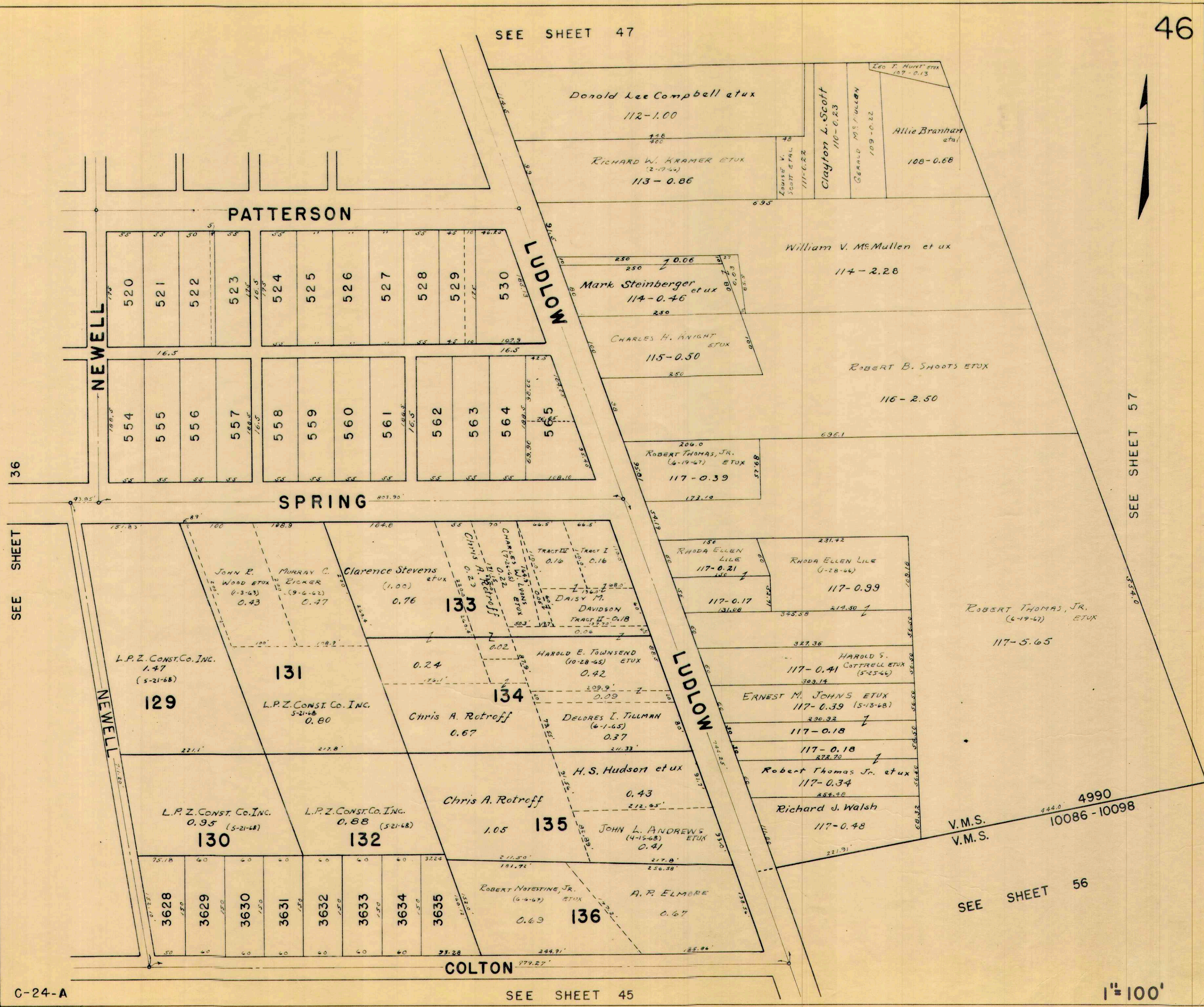
SEE SHEET 36

SEE SHEET 57

C-24-A

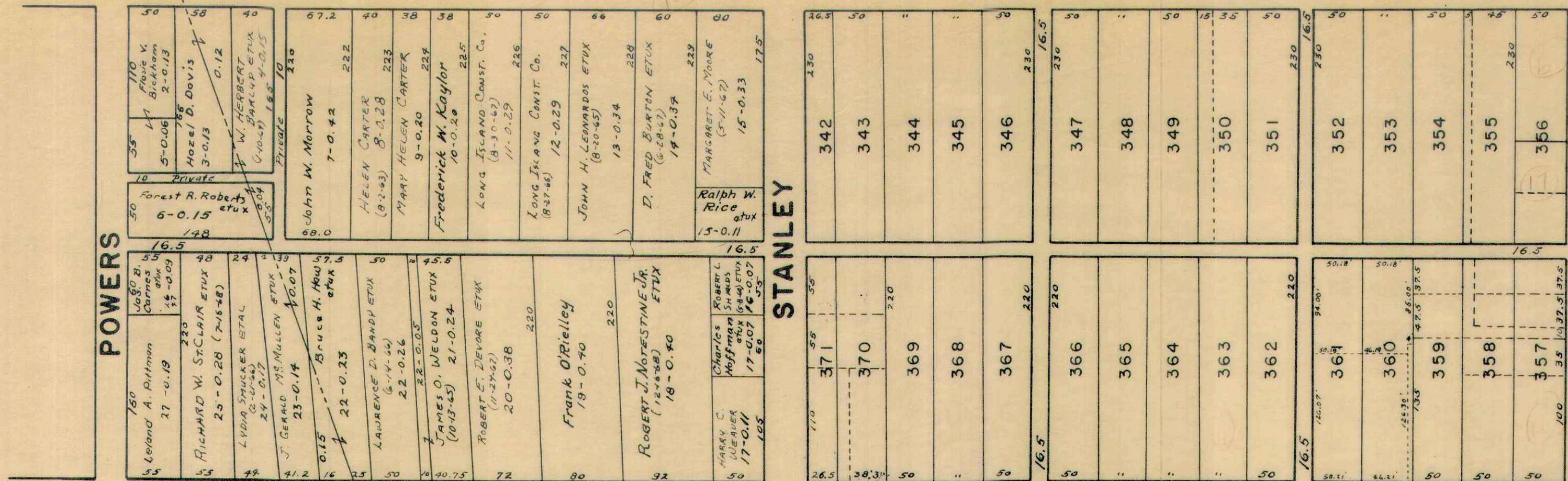
SEE SHEET 45

1"=100'






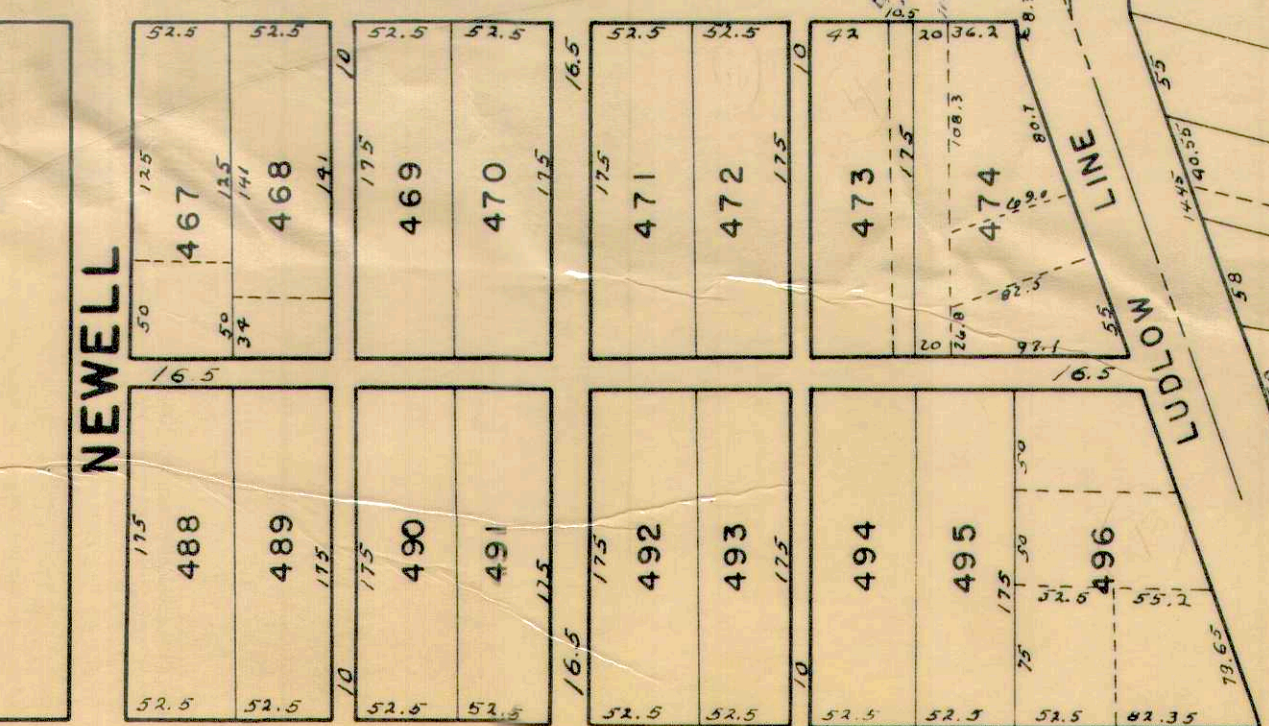
COLUMBUS



CHILLICOTHE

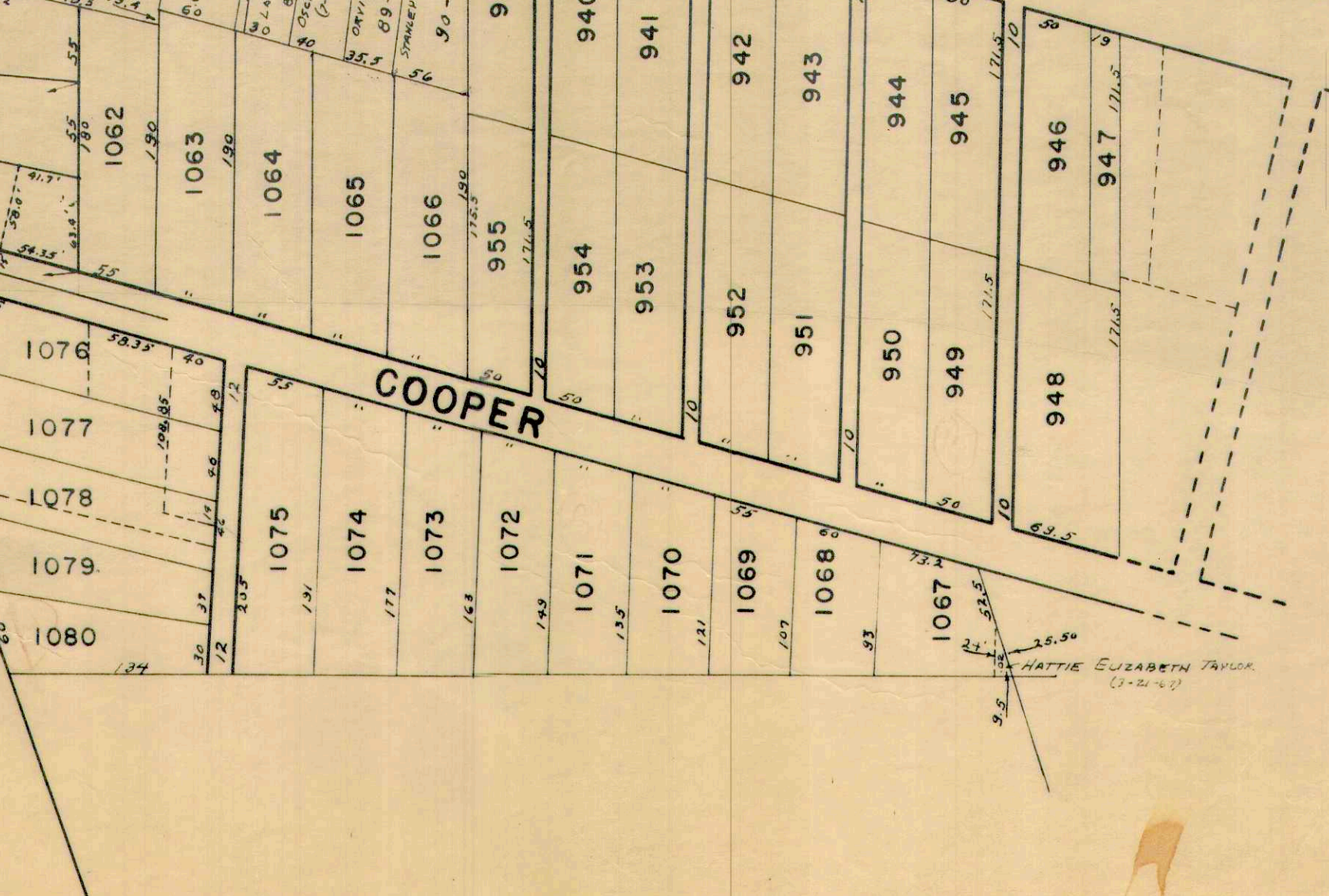


AUBURN



PATTERSON

COOPER



SEE SHEET 37

SEE SHEET 58

1"=100'



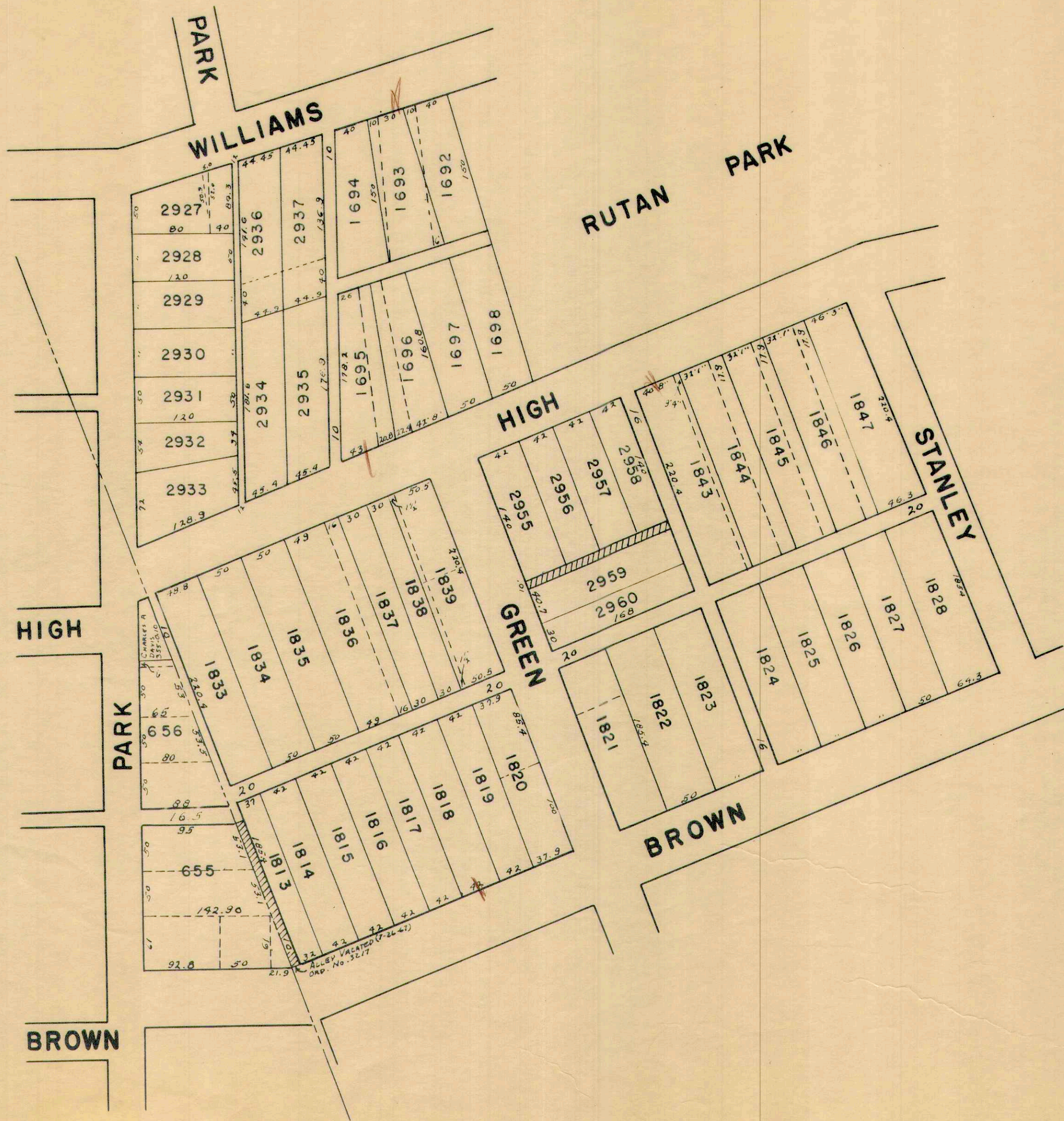




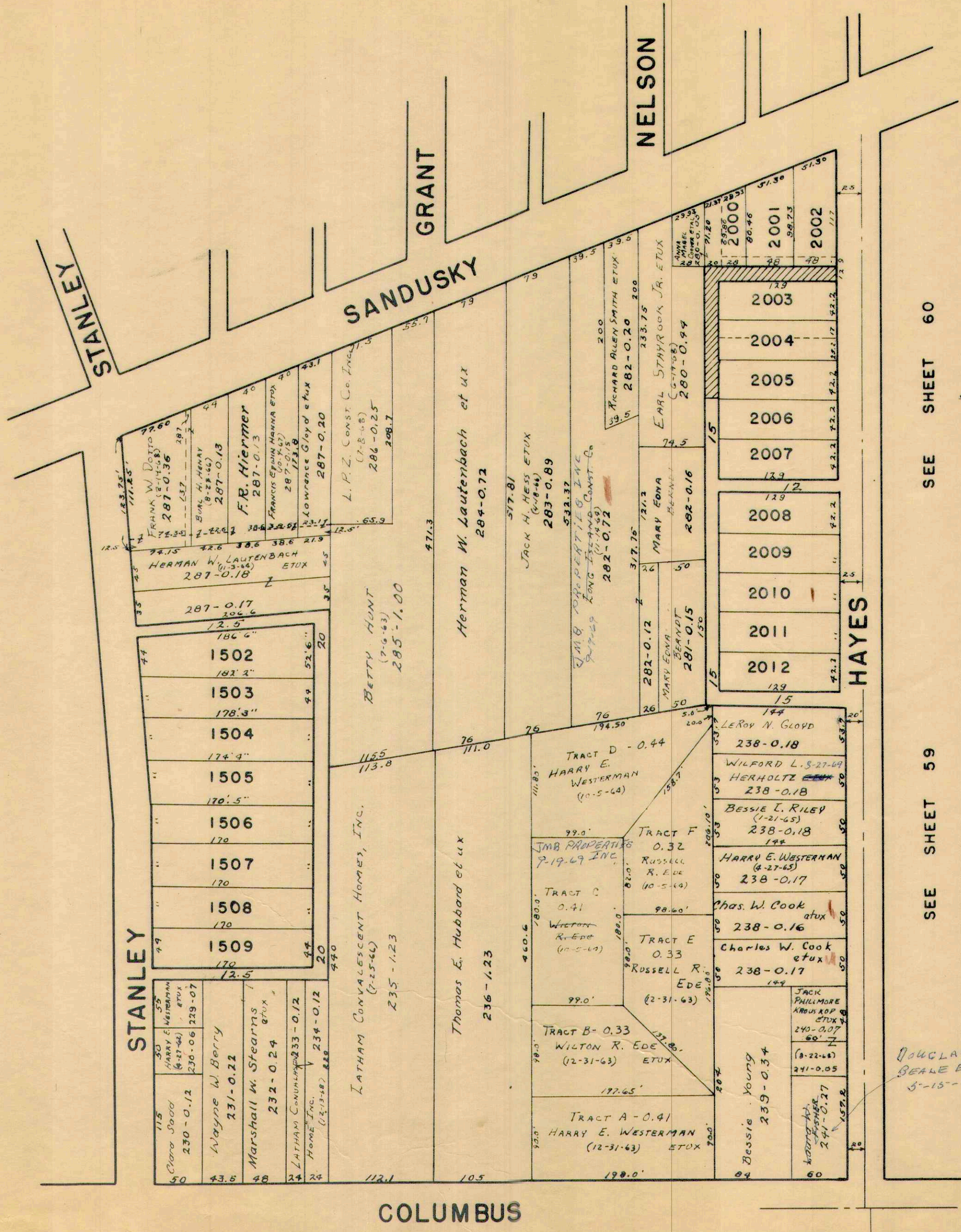
SEE SHEET 40

SEE SHEET 39

SEE SHEET 51







SEE SHEET 60

SEE SHEET 59







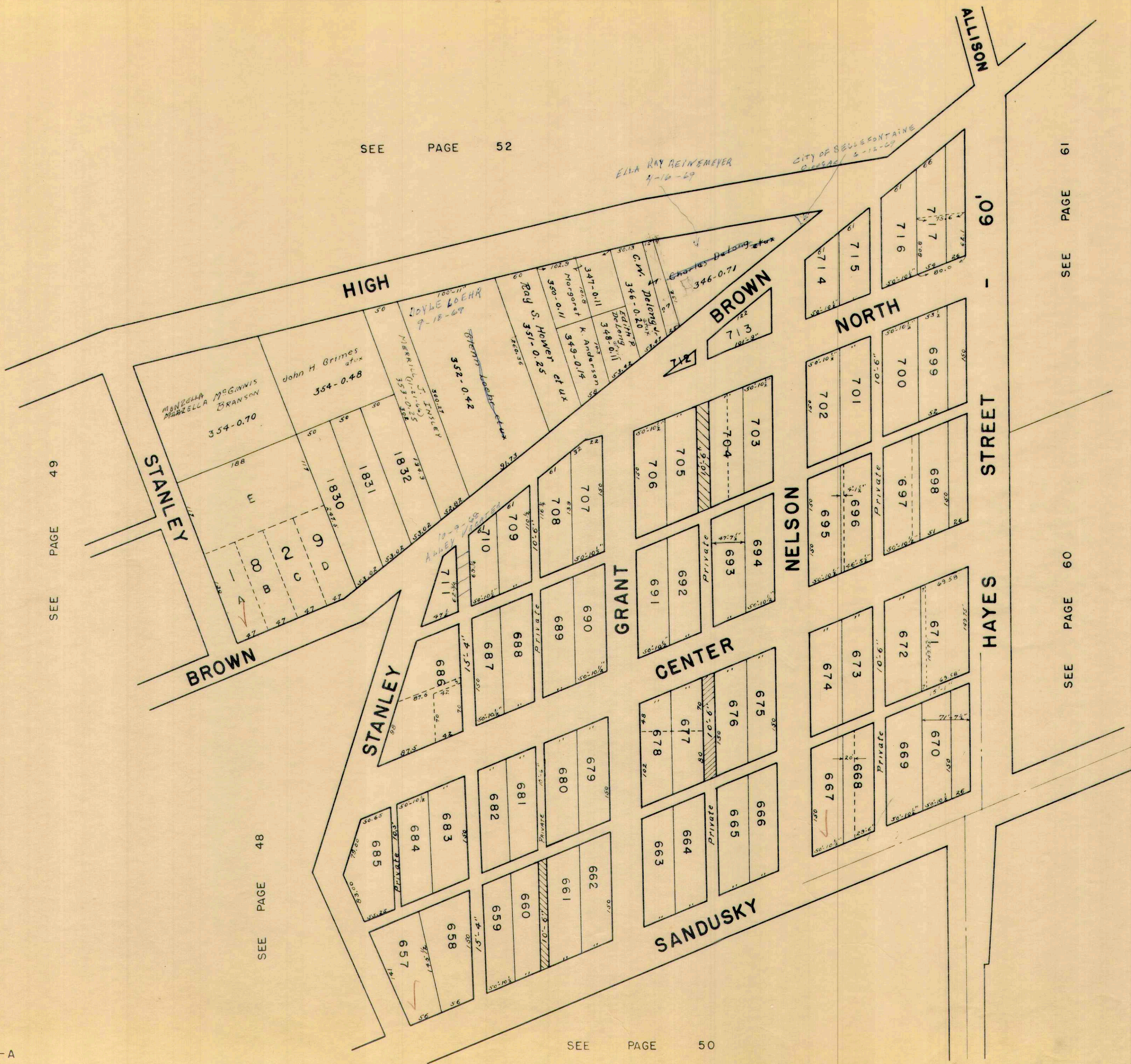
SEE PAGE 52

SEE PAGE 49

SEE PAGE 61

SEE PAGE 60

SEE PAGE 50







PALMER  
SEMINOLE

319.6

575.82

RUTAN PARK

ALLISON

WILLIAMS

8.006

RUTAN PARK

223.60

HIGH

BROWN

NORTH

HAYES

1" = 100'

1692

8691

C-24-A

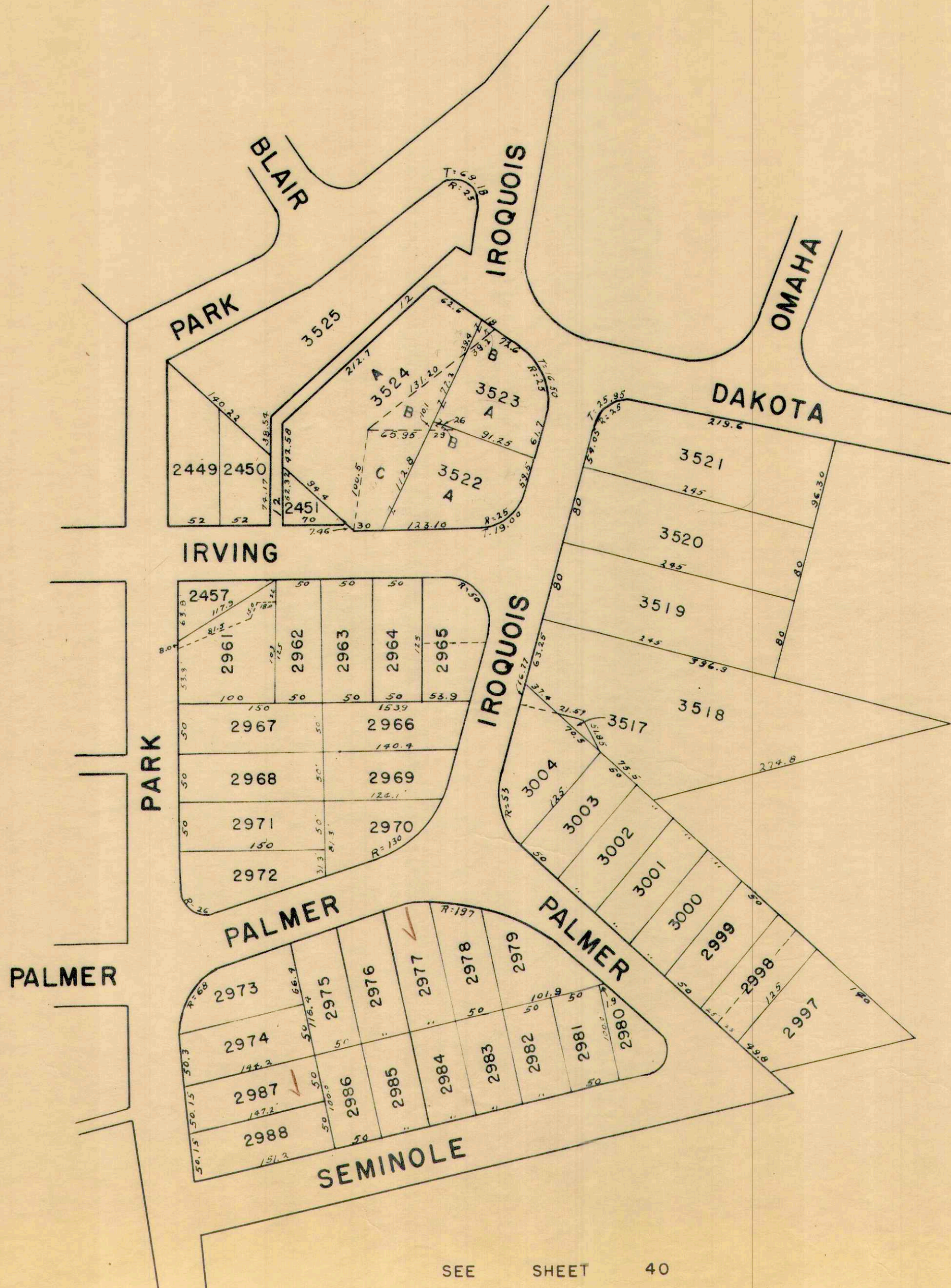
STANLEY





SEE SHEET 41

SEE SHEET 54







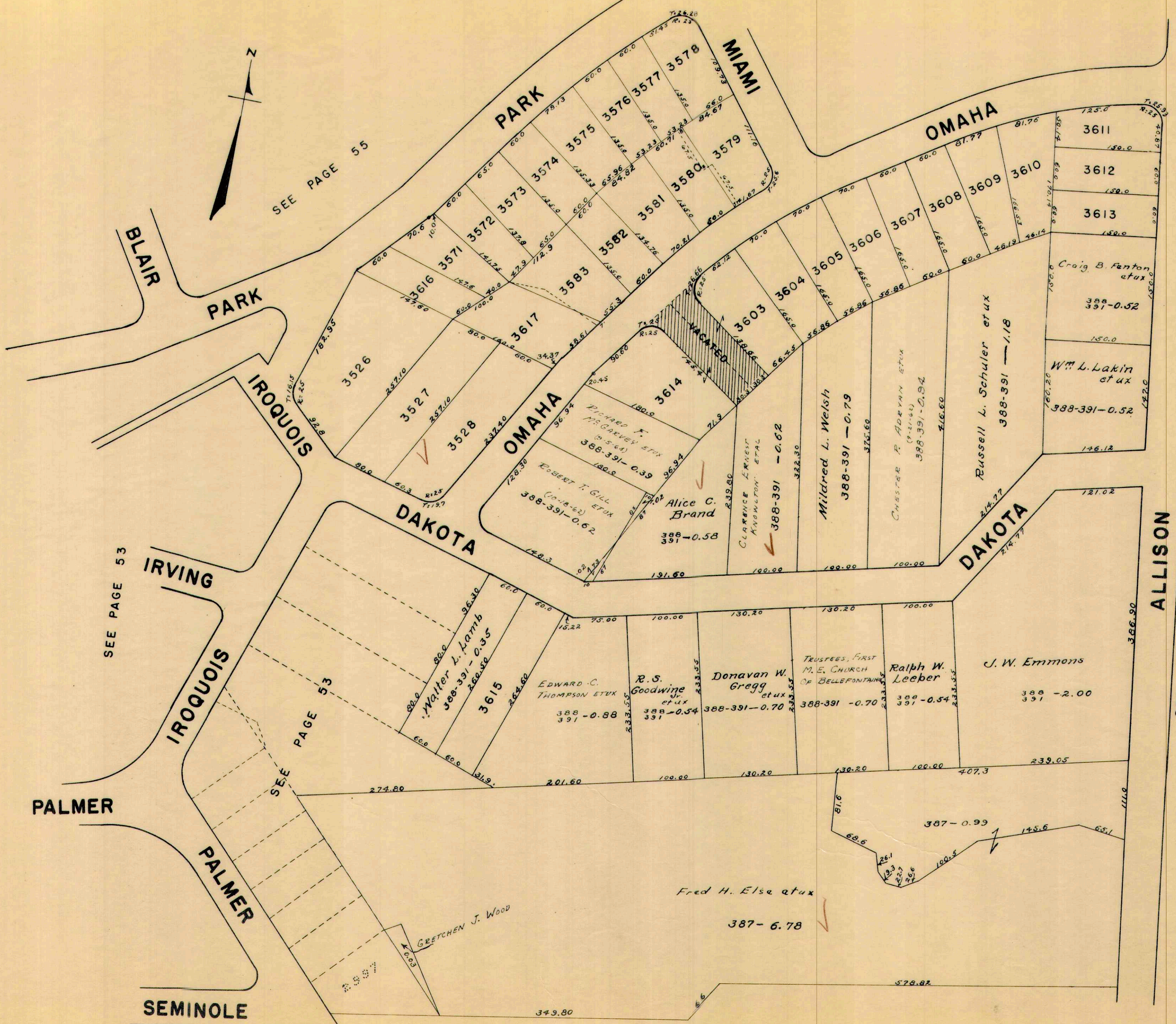
SEE PAGE 55

SEE PAGE 53

SEE PAGE 53

SEE PAGE 52

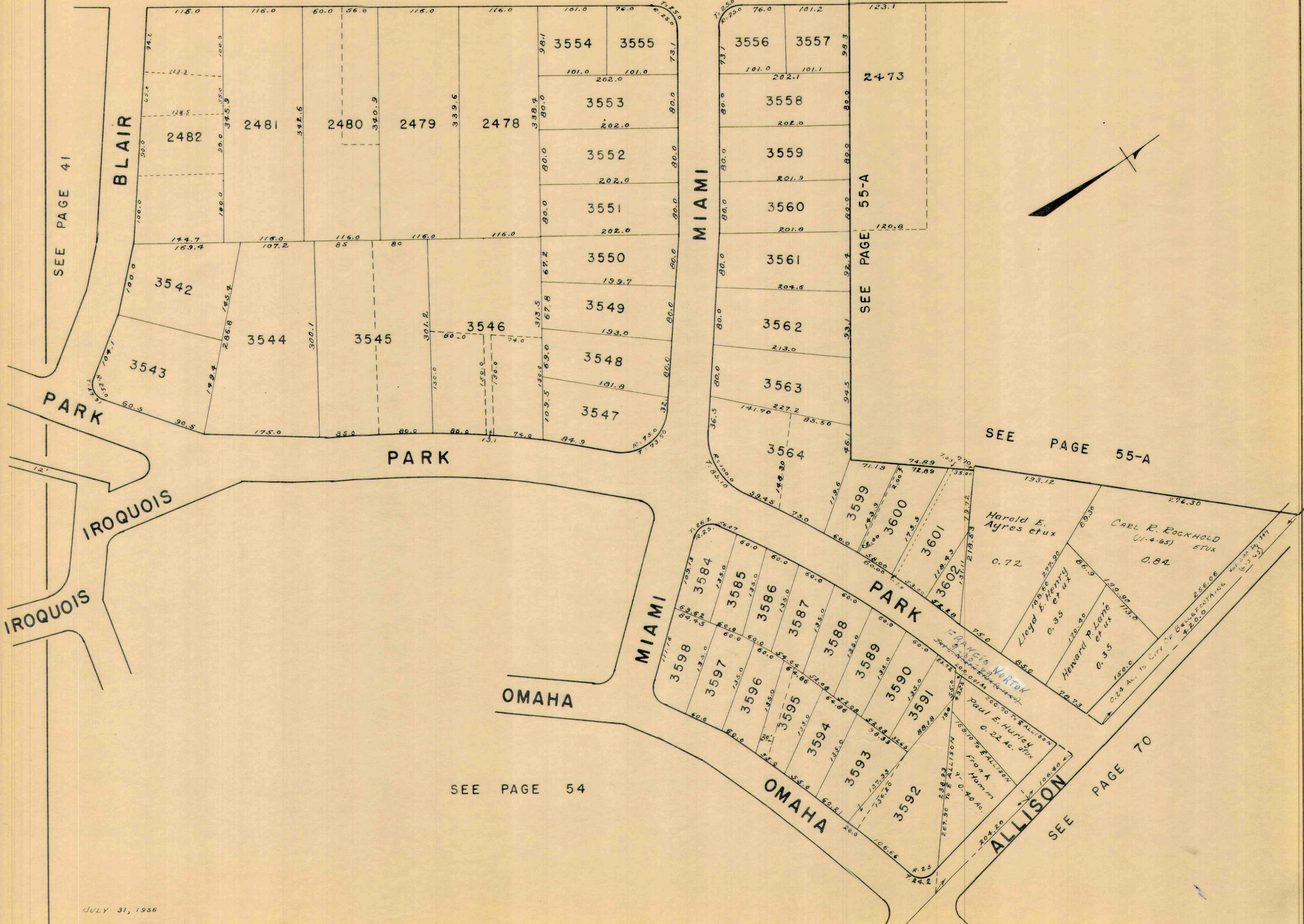
SEE PAGE 62





SEE PAGE 43

RUSH



SEE PAGE 41

SEE PAGE 55-A

SEE PAGE 55-A

SEE PAGE 54

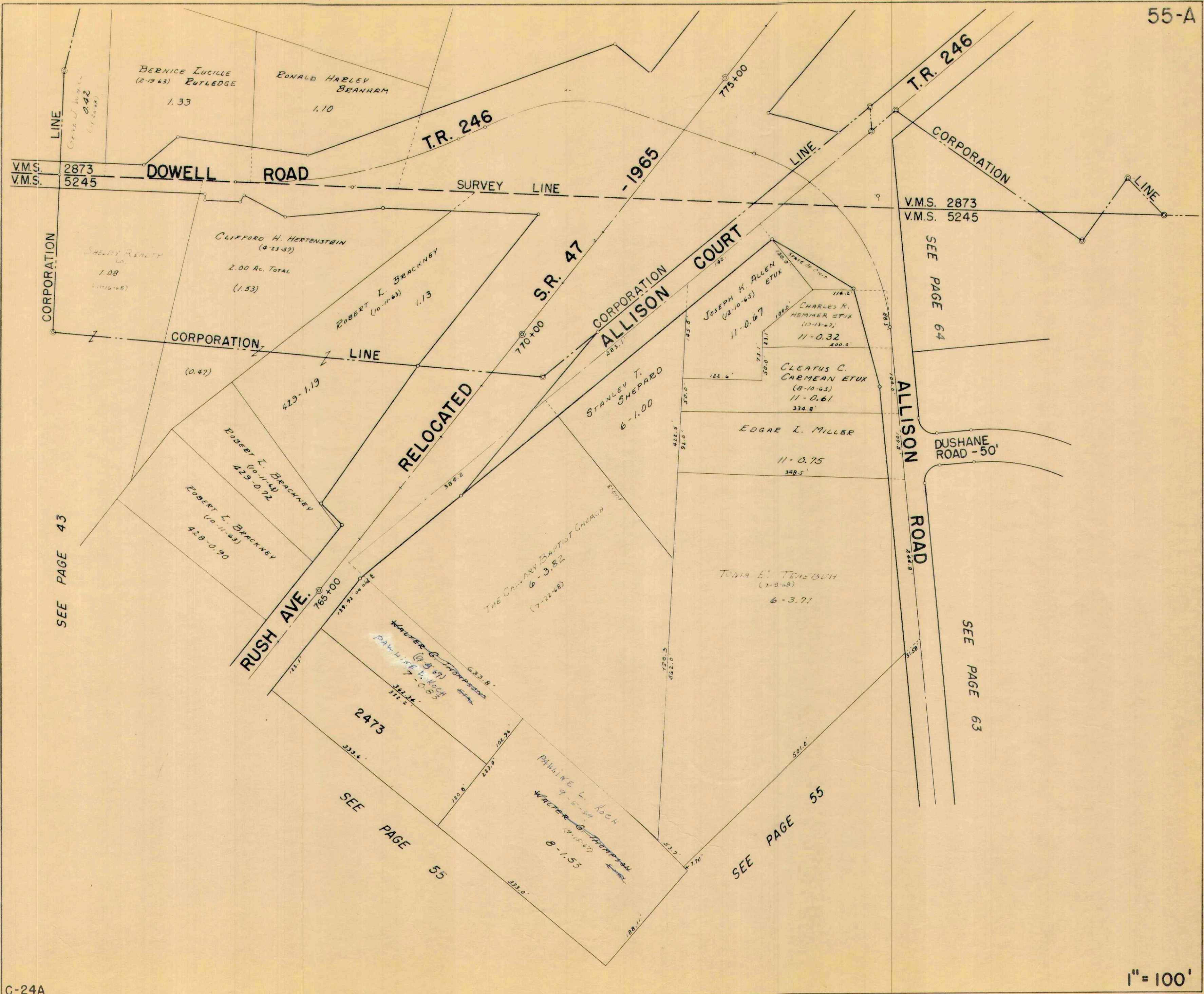
SEE PAGE 70

JULY 31, 1956

C-24-A

1"=100'





V.M.S. 2873  
V.M.S. 5245

DOWELL ROAD

T.R. 246

SURVEY LINE

-1965

V.M.S. 2873  
V.M.S. 5245

SEE PAGE 64

CORPORATION

SEE PAGE 43

CORPORATION

RELOCATED

S.R. 47

CORPORATION  
ALLISON COURT

ALLISON ROAD

DUSHANE ROAD - 50'

SEE PAGE 63

RUSH AVE.

2473

SEE PAGE 55

SEE PAGE 55

DRAWN: 4-11-66  
DANIEL E. GILBERT

C-24A

1" = 100'



U.S.R. 33

RELOCATION 1965

U.S.R. 68

CORPORATION

JEANETTA M. SMITH ETAL  
2.26 AC.

ALTA M. PITTS  
ETAL  
11.89 AC. PT.

JOE E. JONES ETAL  
6.28 AC.

RICHARD FLEMING SMITH  
10-1.53 AC.

JEANETTA M. SMITH ETAL  
14-0.21 AC.

DENNIS H. MOORE  
(D-1-64) ETAL  
14-0.16 AC.

JOE E. JONES ETAL  
14-1.04 AC.

GILLESPIE OIL CO.  
AN OHIO CORP.  
(8-16-63)  
14-0.33 AC.

RAY A. WATKINS  
ETAL  
17-0.10 AC.

EDITH H.  
(D-1-64) HARRIS  
17-0.10 AC.

EDWARD DARRELL  
HARRIS  
(1-1-64) ETAL  
17-0.13 AC.

EDWARD DARRELL  
HARRIS  
(1-1-64) ETAL  
17-0.13 AC.

EDWARD DARRELL  
HARRIS  
(1-1-64) ETAL  
17-0.13 AC.

EDWARD DARRELL  
HARRIS  
(1-1-64) ETAL  
17-0.13 AC.

EDWARD DARRELL  
HARRIS  
(1-1-64) ETAL  
17-0.13 AC.

EDWARD DARRELL  
HARRIS  
(1-1-64) ETAL  
17-0.13 AC.

EDWARD DARRELL  
HARRIS  
(1-1-64) ETAL  
17-0.13 AC.

EDWARD DARRELL  
HARRIS  
(1-1-64) ETAL  
17-0.13 AC.

SEE PAGE 44

STREET - 60'

V.M.S. 2873  
V.M.S. 5245

DOWELL ROAD

MAIN

15' ALLEY  
1440  
1441  
1442  
1443

SHELBY REALTY CO.

430 - 7.42 AC. TOTAL  
(6.34 AC. INC. CORP.)  
(1.08 AC. OUT OF CORP.)

SEE PAGE 43

T.R. 246

S.R. 47

V.M.S. 2873  
V.M.S. 5245

RUSH AVE.

ALLISON COURT - 60'

SEE PAGE 55-A

1" = 100'

DRAWN: 8-26-66  
DANIEL E. GILBERT



SEE PAGE 57

SEE PAGE 46

SEE PAGE 65

LINE

COLTON AVE. - 36'

LUDLOW ROAD

SEC. 28 T. 14 R. 14

45

PAGE

BELMONT AVENUE - 50'

SEE

WASHINGTON AVENUE - 50'

BLUE JACKET DRIVE

30' WIDE

HERITAGE DRIVE

DRIVE - 60'

PARKWOOD DRIVE - 60'

EARL C. SPAIN ETUX (11-16-50) TRACT I 101 - 4.00

EARL C. SPAIN ETUX (11-16-50) TRACT II 101 - 3.89

CHARLES W. PALMER ETUX 0.41

RACHEAL J. DINOVA 0.41

JOSEPH EDWARD BOYKIN ETUX 0.62

PRESTON G. SPAIN ETAL

3.37

CORPORATION

CORPORATION

10086-10198

V.M.S. 4990  
V.M.S. 10086-10198

GEORGE D. MOON ETUX 100-0.50

HERITAGE PLAZA

HERITAGE COURT 60'

HERITAGE DRIVE 60'

PARKWOOD DRIVE - 60'

PARKWOOD DRIVE - 60'

DITCH

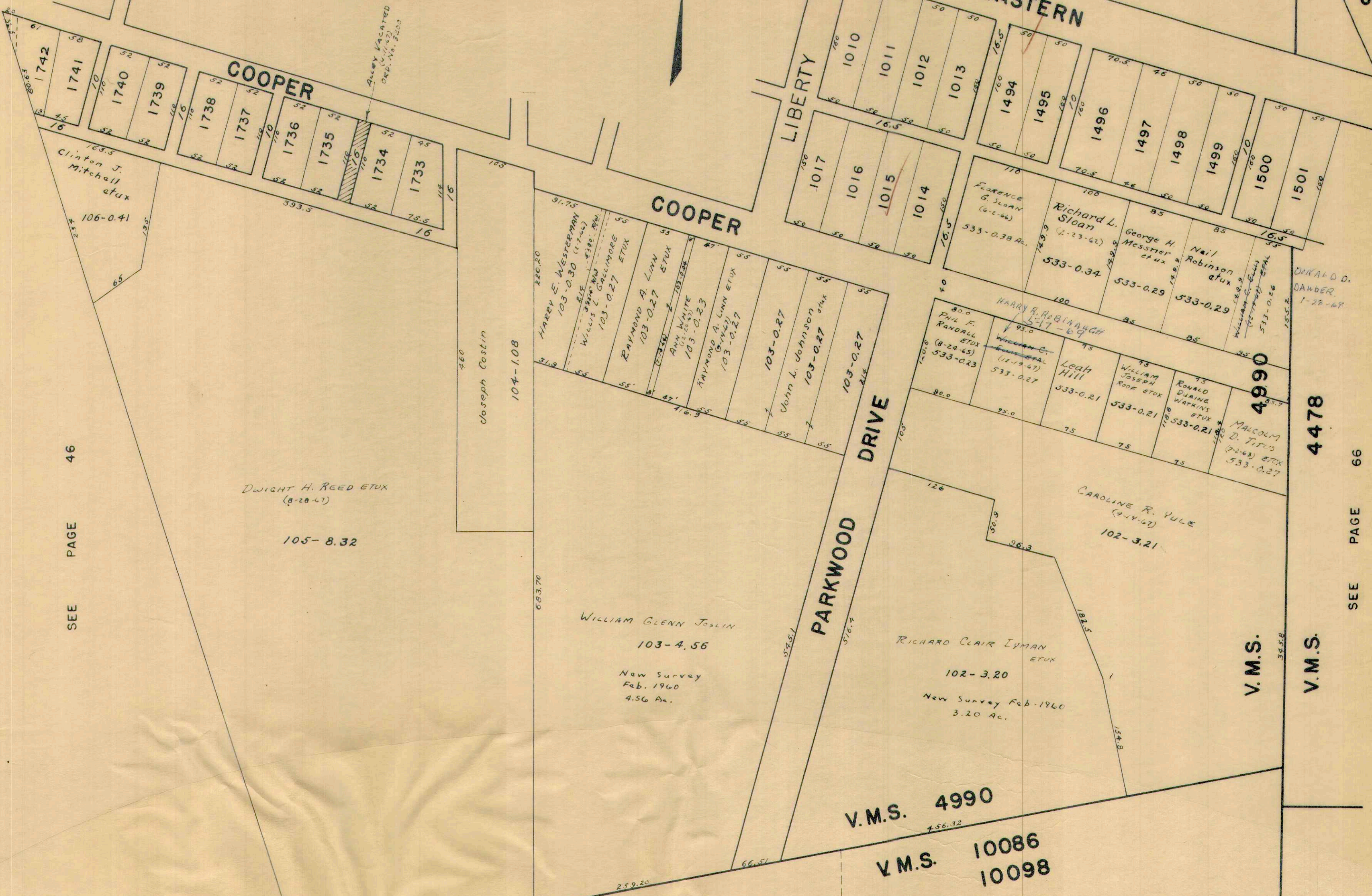
SEE LAKE TOWNSHIP PAGE 7

DRAWN 12-28-65 D.E.G.

C-24A

1"=100'





SEE PAGE 46

SEE PAGE 66

SEE PAGE 56

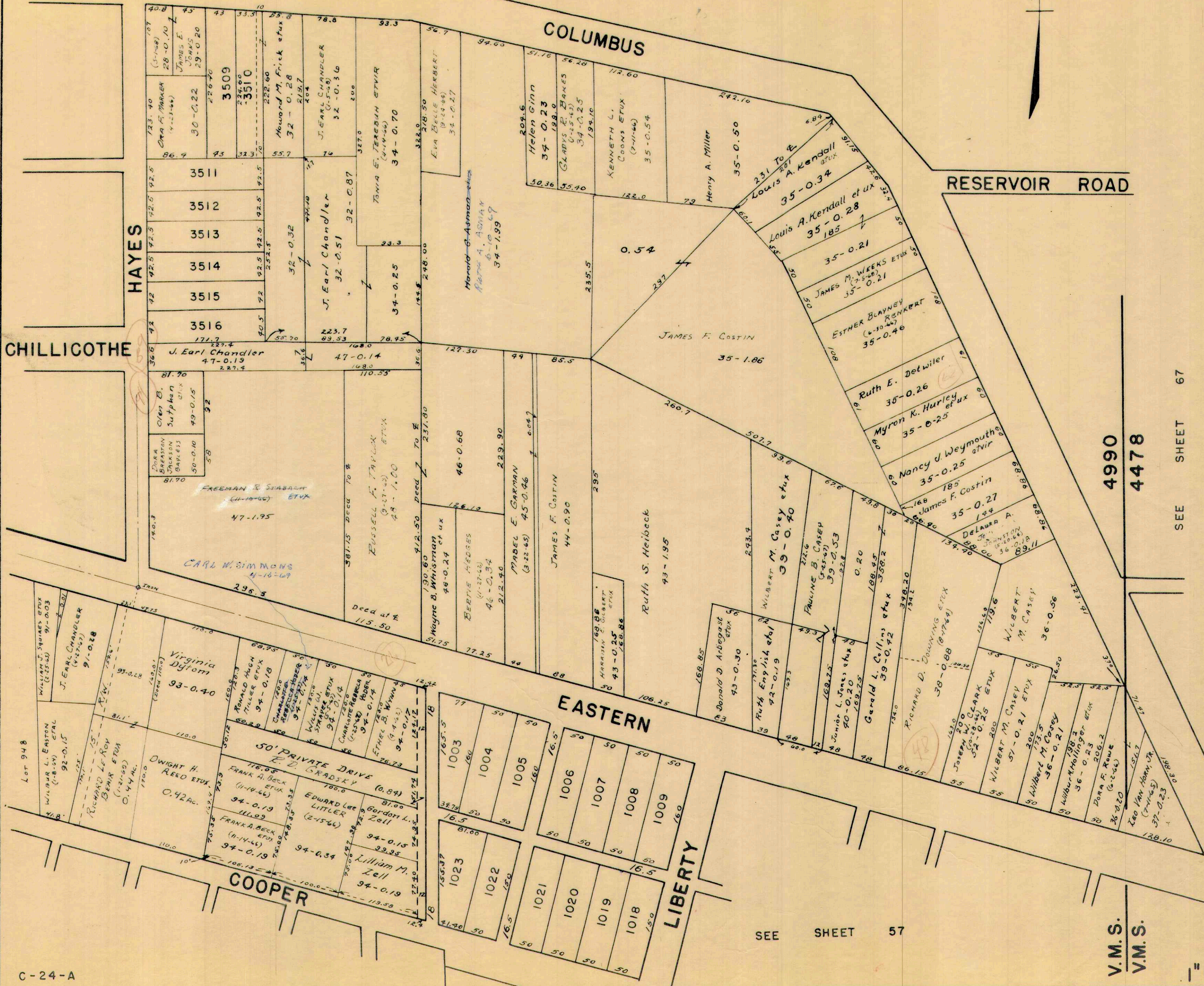
SEE PAGE 63





SEE SHEET 47

SEE SHEET 67





SEE PAGE 60

SEE PAGE 50

HAYES

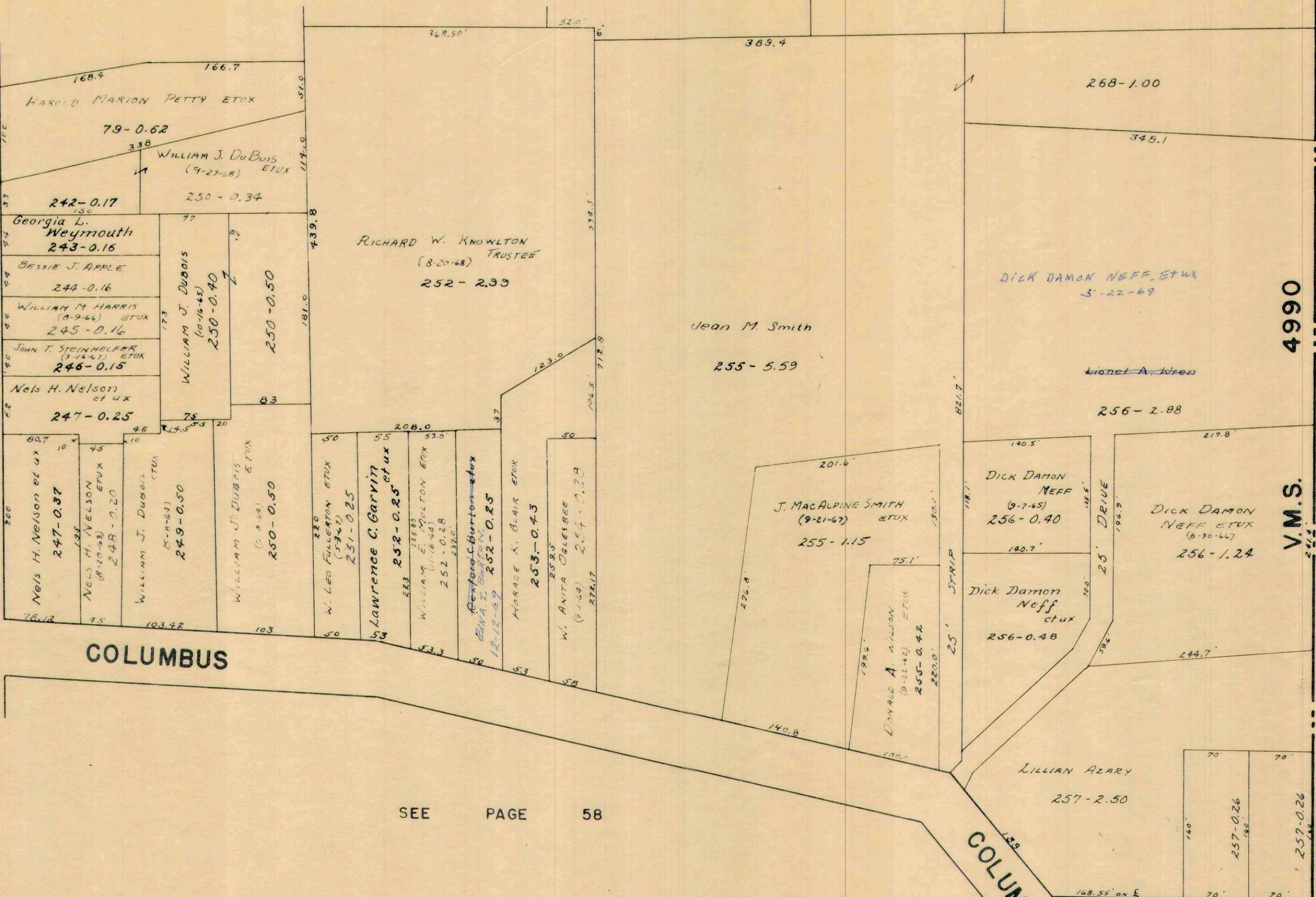
COLUMBUS

SEE PAGE 58

COLUMBUS

RESERVOIR ROAD

CORPORATION LINE



4990

4478

V.M.S.

V.M.S.

SEE PAGE 68

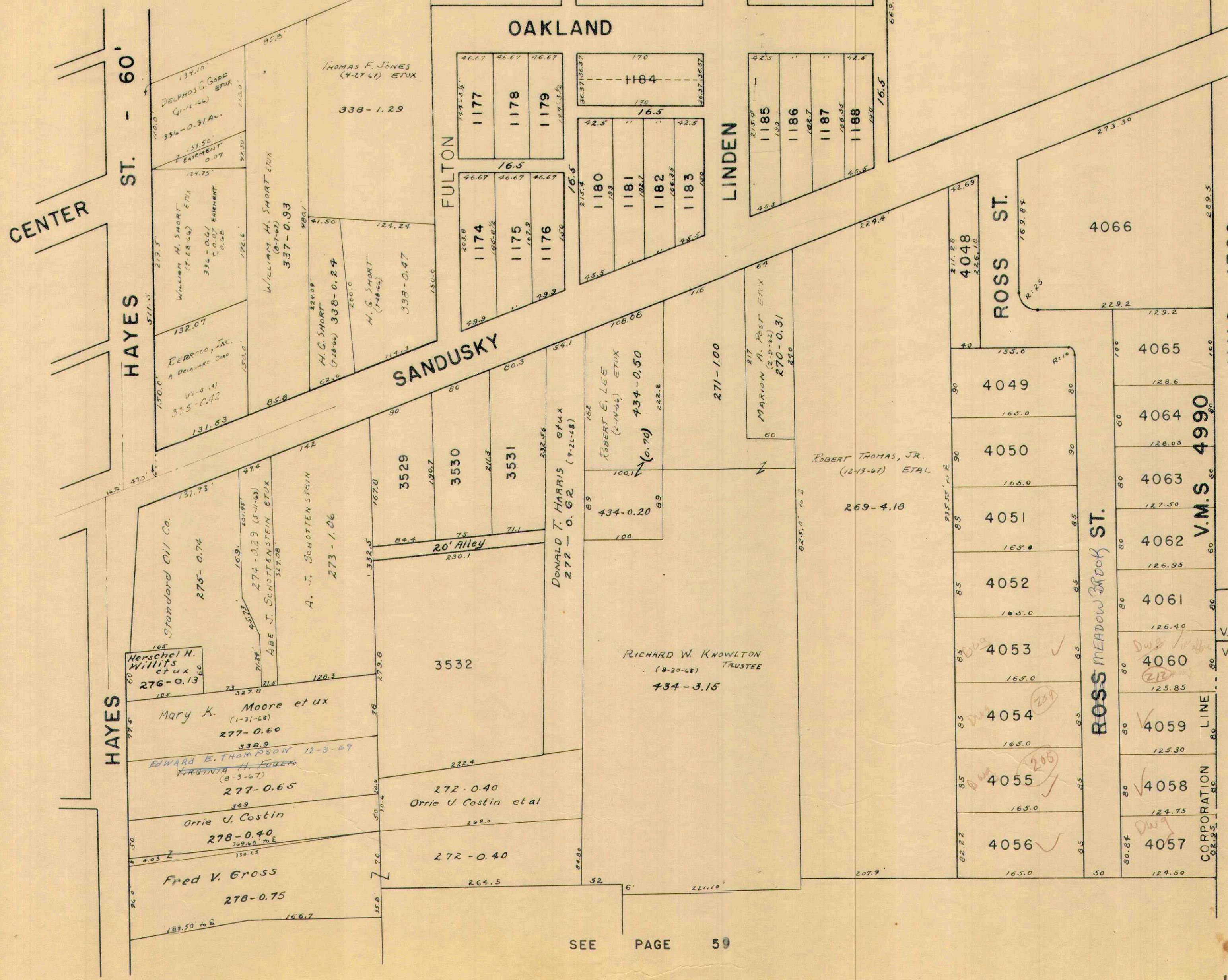


SEE PAGE 61

SEE PAGE 51

SEE PAGE 50

C-24-A



SEE PAGE 69

V.M.S. 4399

V.M.S. 4399

V.M.S. 4478

V.M.S. 4478

1" = 100'

SEE PAGE 59









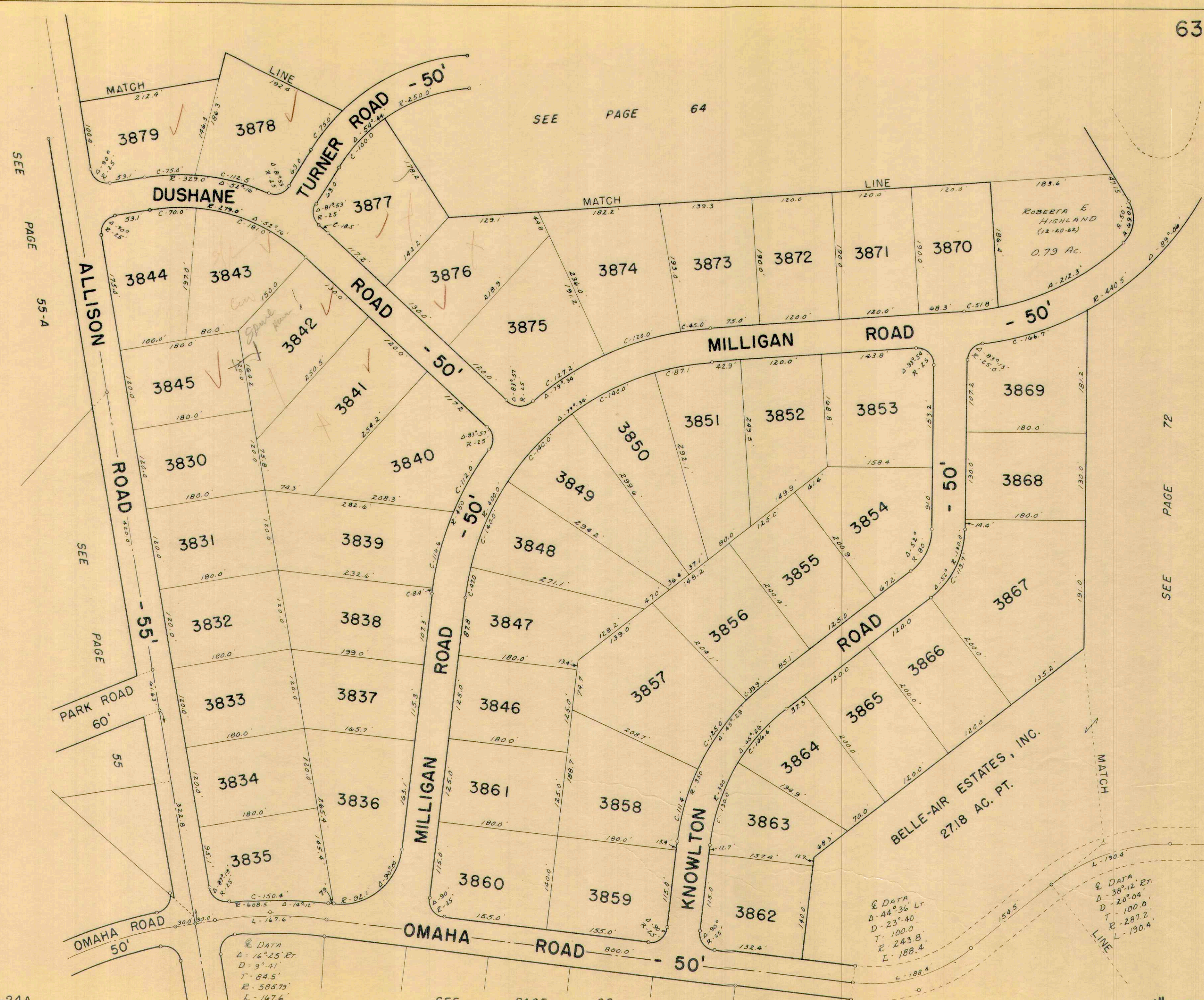


SEE PAGE 64

SEE PAGE 55-A

SEE PAGE

SEE PAGE 72



DRAWN: 8-25-66  
DANIEL E. GILBERT

C-24A

SEE PAGE 62

1"=100'

DATA  
 $\Delta = 16^{\circ}25' E$   
 $D = 9^{\circ}41'$   
 $T = 84.5'$   
 $R = 585.79'$   
 $L = 167.6'$

DATA  
 $\Delta = 44^{\circ}36' LT$   
 $D = 23^{\circ}40'$   
 $T = 100.0'$   
 $R = 243.8'$   
 $L = 188.4'$

DATA  
 $\Delta = 38^{\circ}12' E$   
 $D = 20^{\circ}04'$   
 $T = 100.0'$   
 $R = 287.2'$   
 $L = 190.4'$



STA. 846 +17.33  
STA. 782 +58.58  
U.S.R. 33  
S.R. 47

S.R. 47  
RELOCATION  
780+00

U.S.R. 33  
850+00

RELOCATION  
855+00

1965  
860+00

ALTA M. PITTS ETAL  
11.89 AC. PT.

MARY M. HERTENSTEN  
0.76 AC.

T.R. 246  
32.7

MUEL MILLER ETOR  
0.53 AC.

JEANNE L. KINLEY  
(9-10-63)  
0.29 AC.  
173.1

STATE OF OHIO

WILLIAM H. SCHRADER ETUX  
7.09 AC.

R. DATA  
PI STA. 779+11.98  
PI STA. 4+00 RT.  
D = 2+00'  
R = 2864.75'  
L = 200.0'

ROSALIND S. YOSTING S.  
(1-26-59)  
1.00 AC.

DEORA NOGLE  
1.11 AC.

0.33 AC.

V.M.S. 2873  
V.M.S. 5245

CITY OF BELLEFONTAINE  
20.5' LANE

V.M.S. 2873  
V.M.S. 5245

BELLE-AIR ESTATES, INC.  
27.18 AC. PT.

TURNER ROAD - 50' (PROPOSED - NOT CONSTRUCTED)

DUSHANE ROAD - 50'

ALLISON ROAD

SEE PAGE 55-A

SEE PAGE 55-A

SEE PAGE 73

DRAWN: 8-25-66  
DANIEL E. GILBERT

C-24A

SEE PAGE 63

1"=100'



SEE PAGE 57

SEE PAGE 66

V.M.S. 4990  
V.M.S. 10086-10098

MATCH LINE

THE KISSELL CO.  
(10-23-48)  
100-10.50 Pt.

SEE PAGE 56

CORPORATION

562.0  
LINE

V.M.S. 10086 - 10098

V.M.S. 4478

THE KISSELL CO.  
(10-23-48)  
99-4.31

CLARENCE ERNEST KNOWLTON  
ETUX  
93-10.13

CORPORATION

LINE

CORPORATION

799.5

LINE

DRAWN 8-21-64 D.E.G.

C-24A

1" = 100'





SEE PAGE 67

4990  
4478

COLUMBUS

SUMMIT DRIVE

EASTERN

C.H. 10

SEE PAGE 57

V.M.S.  
V.M.S.

V.M.S. 4990  
V.M.S. 10078

V.M.S. 4478

LINE  
CORPORATION

Lot 1501  
VALERIE GUSOV  
95-0.18  
ETUX  
ISABELLE  
AROUS DEVORE  
95-0.22  
79.00'

JANE J. COOK  
(1-21-62)  
95-0.28  
175.00'

SYLVIA F. MILLS  
95-0.23  
175.00'

JAMES E. HASSELL  
(1-27-63) ETUX  
175.00'

TRACT I - 96-0.41  
132.22'

FRANK MISITA  
(11-27-63)  
93.70'

TRACT II - 96-0.45  
132.91'

LEWIS W. CLARK  
(11-27-63) ETUX  
90.00'

TRACT III - 96-0.41  
130.12'

RICHARD L.  
MORRIS ETUX  
(1-12-62)  
98-0.22

DONALD F.  
CAROTHERS  
(1-15-63) 98-0.21

LESLIE ADLT  
98-0.21  
150.00'

ISABELLE K. DEVORE  
95-5.90

JAMES E. HASSELL  
(1-11-65) ETUX  
97-3.11  
(NEW SURVEY)

CLARENCE ERNEST  
KNOWLTON ETUX  
98-3.05

SEE PAGE 65



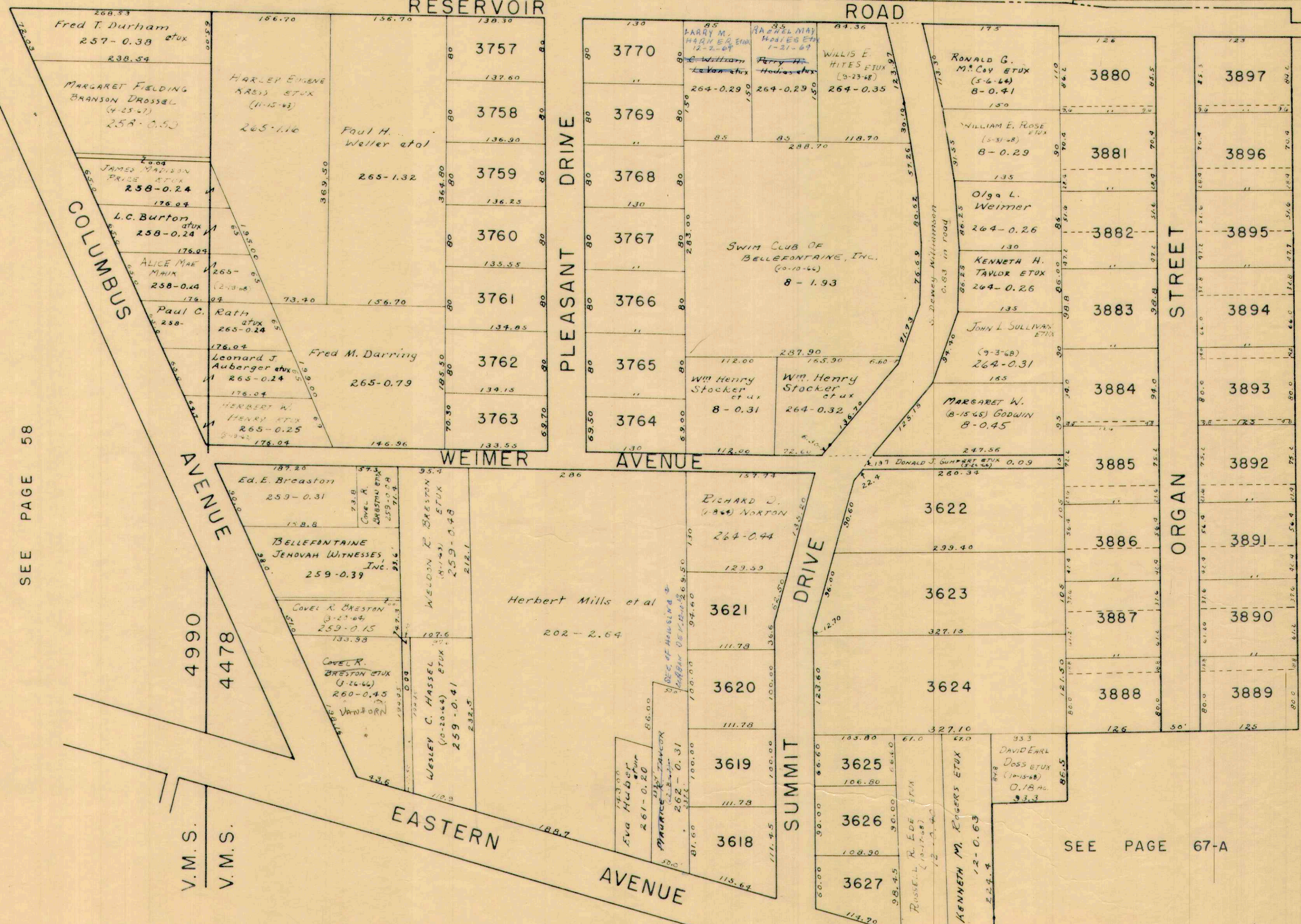
SEE PAGE 68

CORPORATION

RESERVOIR

ROAD

LINE



SEE PAGE 58

7-19-1956

SEE PAGE 66

C-24-A

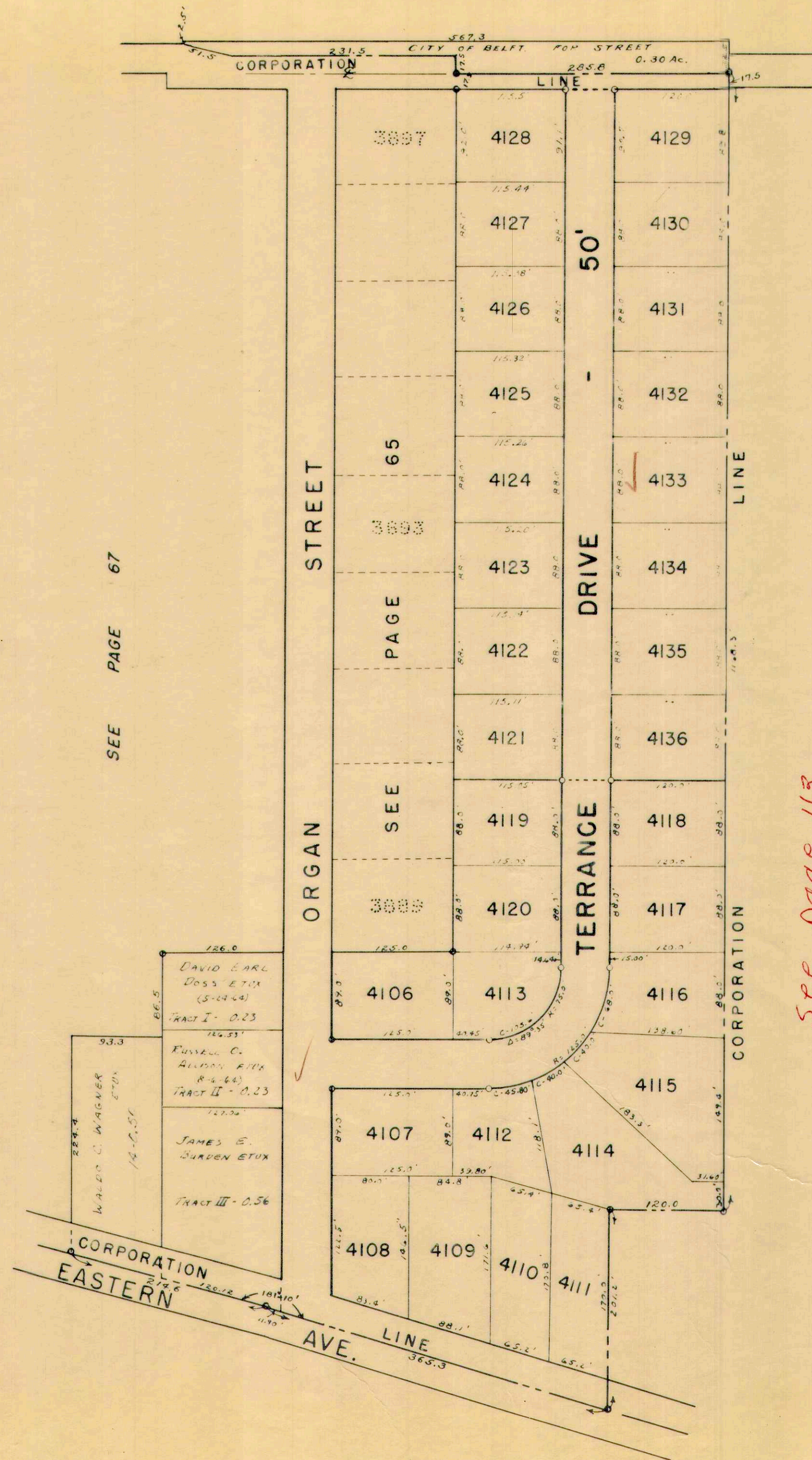
SEE PAGE 67-A

SEE PAGE 67-A

1"=100'



NOTE:  
LOTS 4106 TO 4120  
HUMBLE ALLOT. NO. 1  
LOTS 4121 TO 4136  
HUMBLE ALLOT. NO. 2



*See page 113*



SEE PAGE 69

SEE PAGE 60

V.M.S. 4990

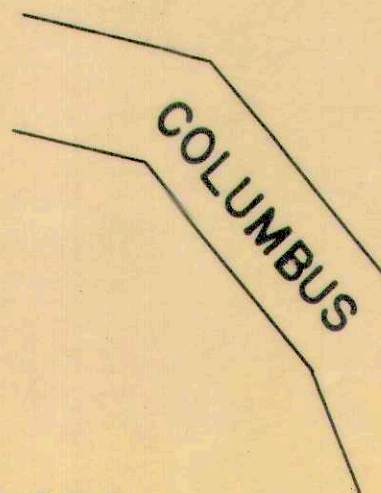
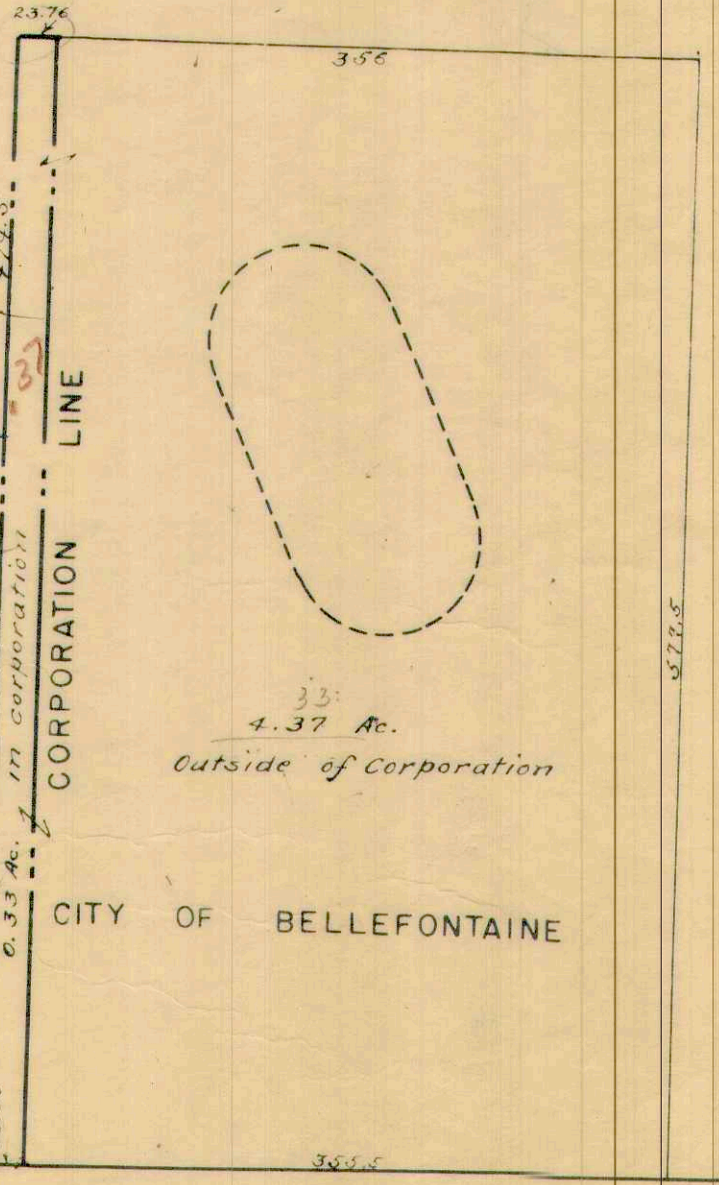
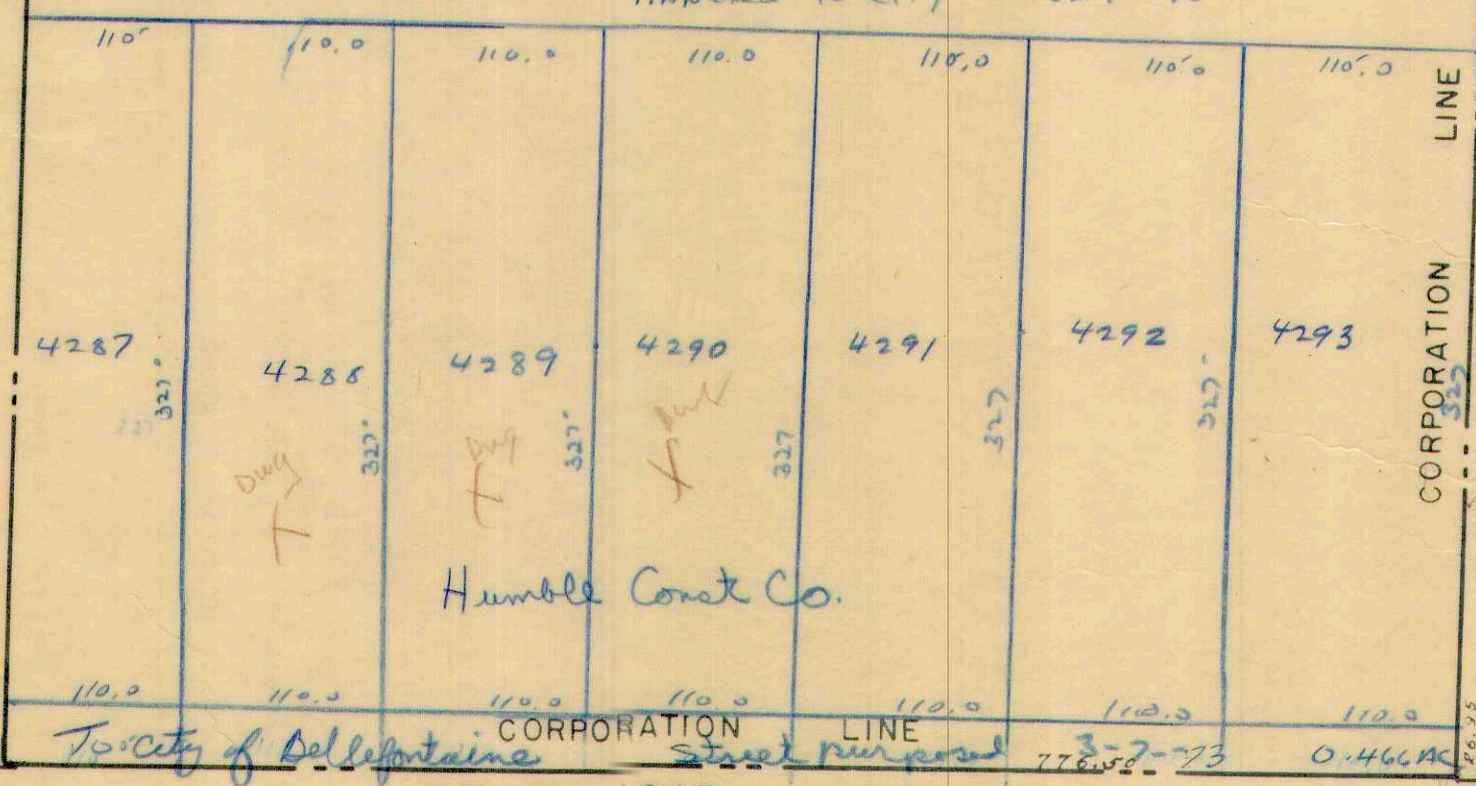
V.M.S. 4399

V.M.S. 4478

V.M.S. 4478

SEE PAGE 59

Answered To city - 3-7-73



RESERVOIR ROAD

SEE PAGE 67



V.M.S. 4990  
V.M.S. 4399

SEE PAGE 61

3708  
3709  
3707  
3706  
3705  
3704  
3703  
3702  
3701  
BROOKWOOD DRIVE  
SHORTRIDGE DRIVE  
RAYMOND PATH  
ELDON DRIVE

SANDUSKY AVE.

V.M.S. 4990  
V.M.S. 4399

SEE PAGE 60

4026  
4027  
4028  
4029  
4030  
4031  
4032  
4033  
4034  
SHADY ENL LANE DRIVE  
NOLTRORROROC (PRIVATE)

THE Piqua NATIONAL BANK & TRUST CO. ETAL  
(6-19-47)  
(267-122)  
(267-336)  
(Van Survey #3862 - NOV. 1945 F.W.)

50'  
50'

60'

SHADY ENL LANE DRIVE  
NOLTRORROROC (PRIVATE)

CORPORATION

S.R. 540

DRAWN 5-15-64, D.E.G.



SEE PAGE 62

SEE PAGE 61

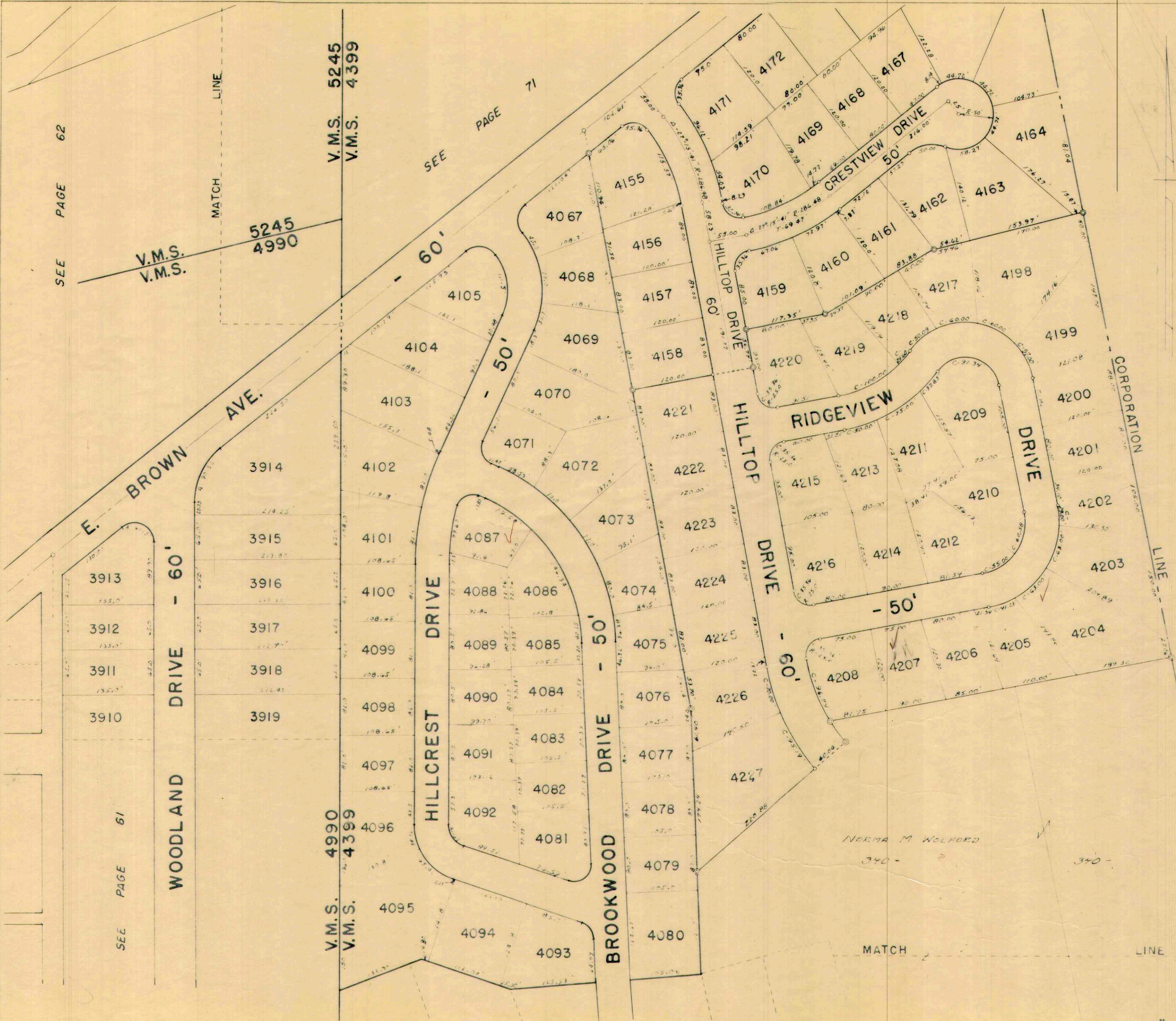
SEE PAGE 71

SEE PAGE 69

DRAWN BY: D.E.G.

C-24A

1" = 100'





SEE PAGE 63

SEE PAGE 62

SEE PAGE 72

SEE PAGE 70

CORPORATION LINE

V.M.S. 5245  
V.M.S. 4399

THELMA TRAU  
(6-27-65)  
2.43 AC.  
2.13 AC.

CORPORATION LINE

BELFONTAINE CEMETERY  
(6-7-65)  
9.88 AC.  
(6.23)

ASSOC. (3.65)

MATCH LINE

BELFONTAINE CEMETERY  
9.24 AC. PT.

V.M.S. 5245  
V.M.S. 4990  
20.26 AC. PT.

MAUSOLEUM  
0.53 AC.

0.11 AC.

BROWN AVE.

60'

50'

HILLTOP DRIVE  
60'

CORPORATION LINE

LINE

T.R. 183

4105

4067

4068

4156

4157

4158

4155

4170

4169

4172

4171

4173

4174

4175

4176

4177

4166

4167

4168

4165

4164

4162

4163

DRAWN 5-19-69, D.E.G.

C-24A

1" = 100'