

H. C. Taylor Survey
 Sec. 22, T-6S, R-8E.
 Stokes Township

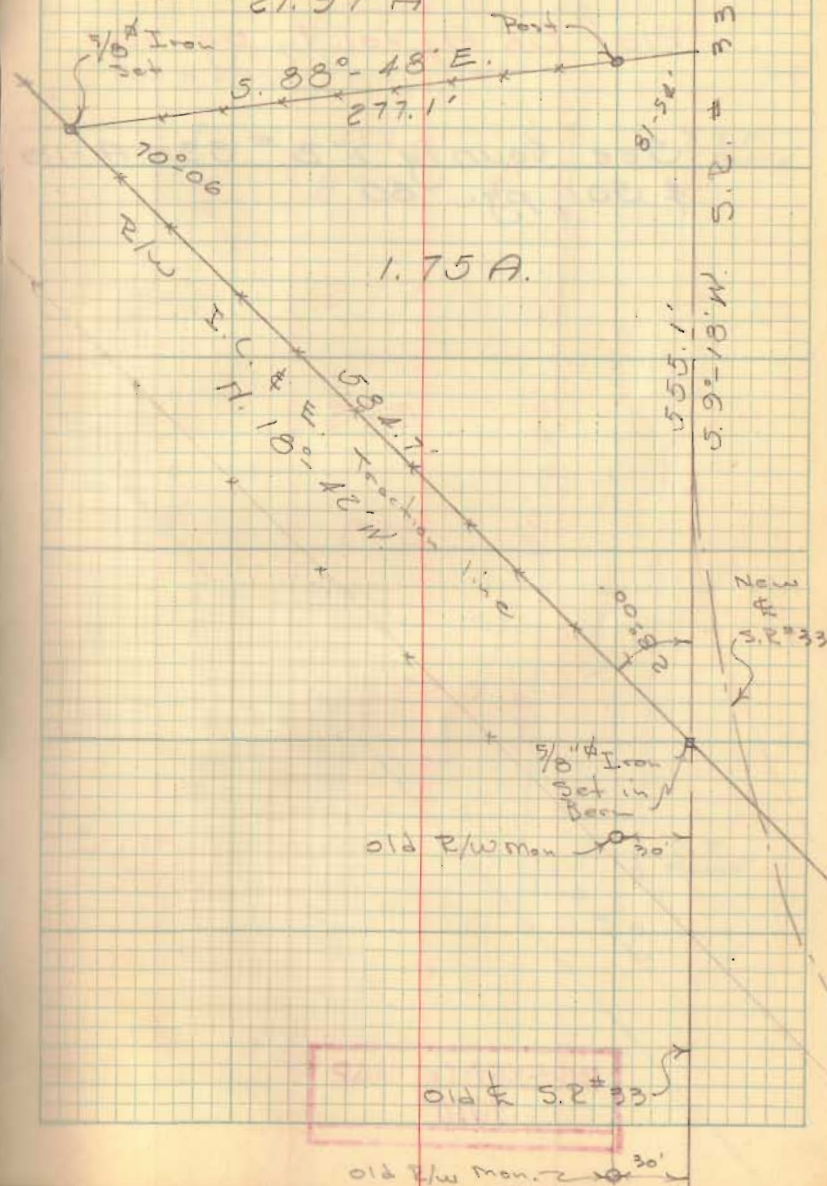
See Co. Eng. Plan L-26

Dodson
 Gilbert

9/29/57

Byrle T. Fox

21.97 A



Survey of lots 276-277-278

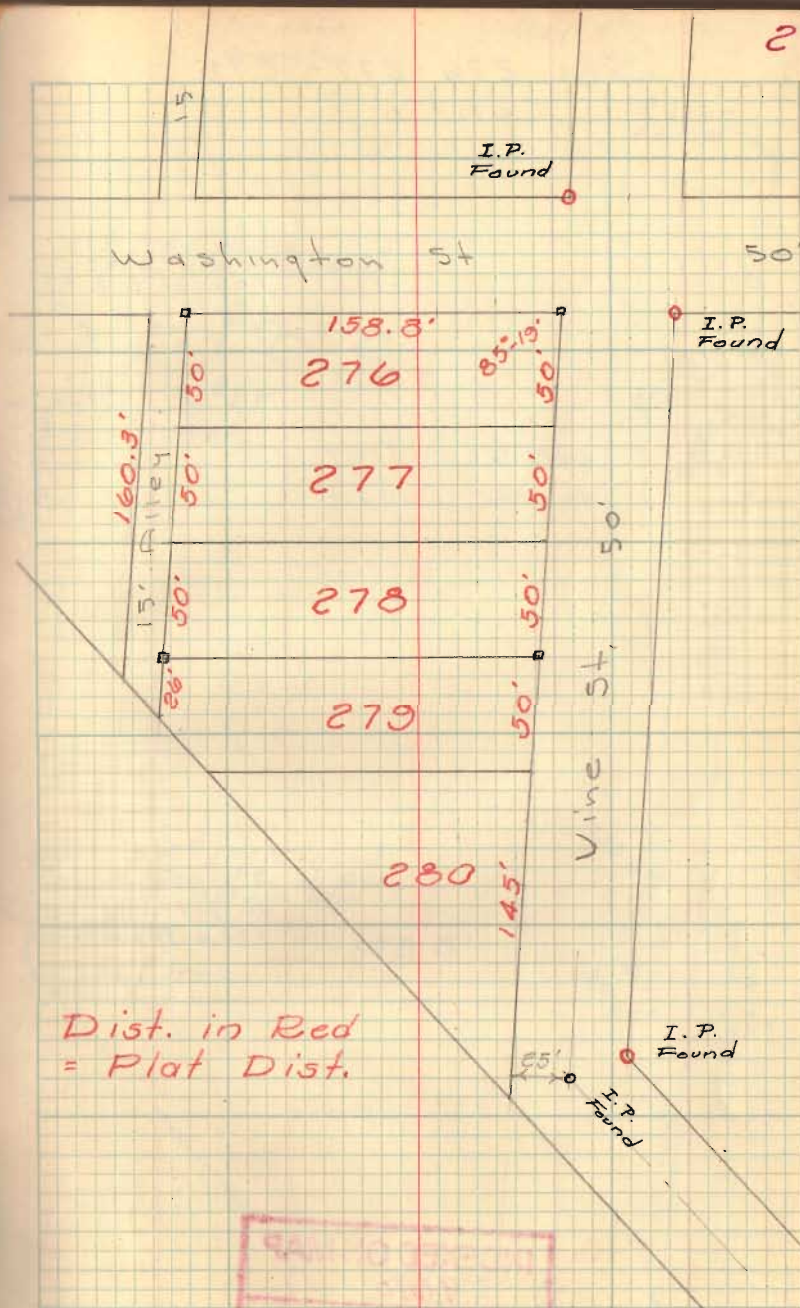
Wester Powers Addition
Belle Center, Ohio

Plat Bk A, Vol. 1, pg. 107

See County F.B. # 390 A-119
p. 501, pg. 80

INDEXED ON MAP
9610

2



Lots 276-277-278
Cont'd

172.6
135.6

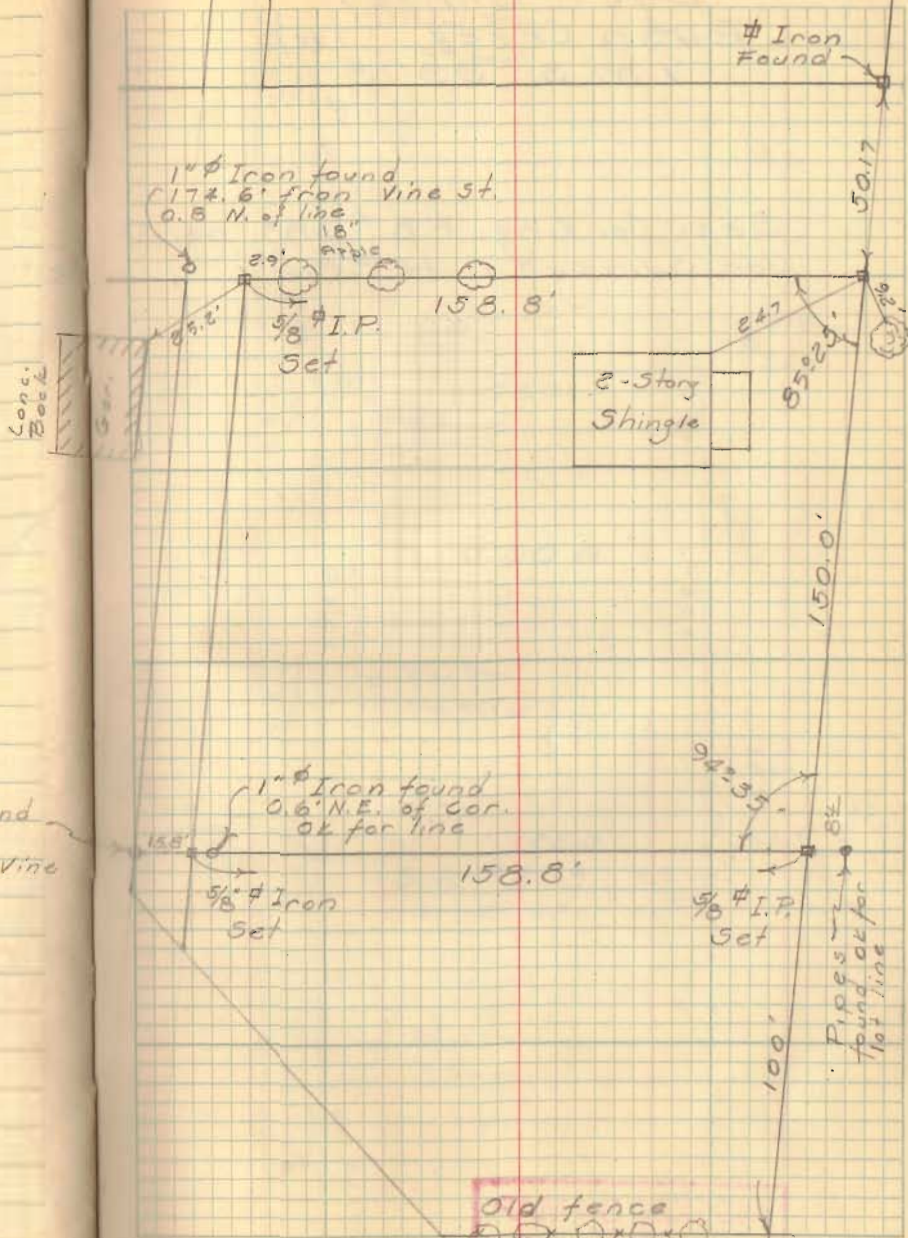
1" pipe found
ok for line
174.6 from Vine

INDEXED ON MAP
9610

Dodson
Geeslin

Nov. 23, 1957
50°

3



Dye Survey
Rush Creek Twp.
V.M. 5. 9975

See Co. Eng. F.B. # 685, pg. 47
for Survey C.H. # 5

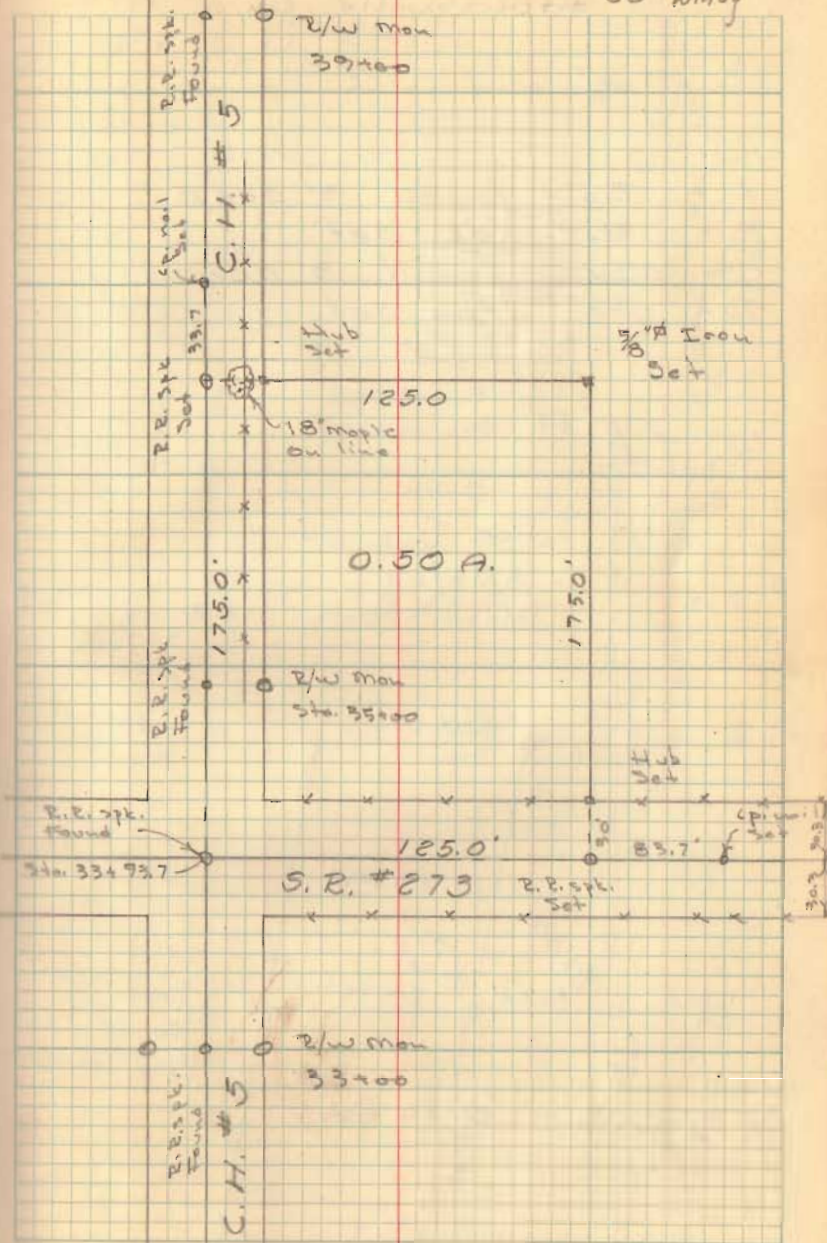
INDEXED ON MAP
2586

Dodson
Geeslin

Nov. 30, 1957

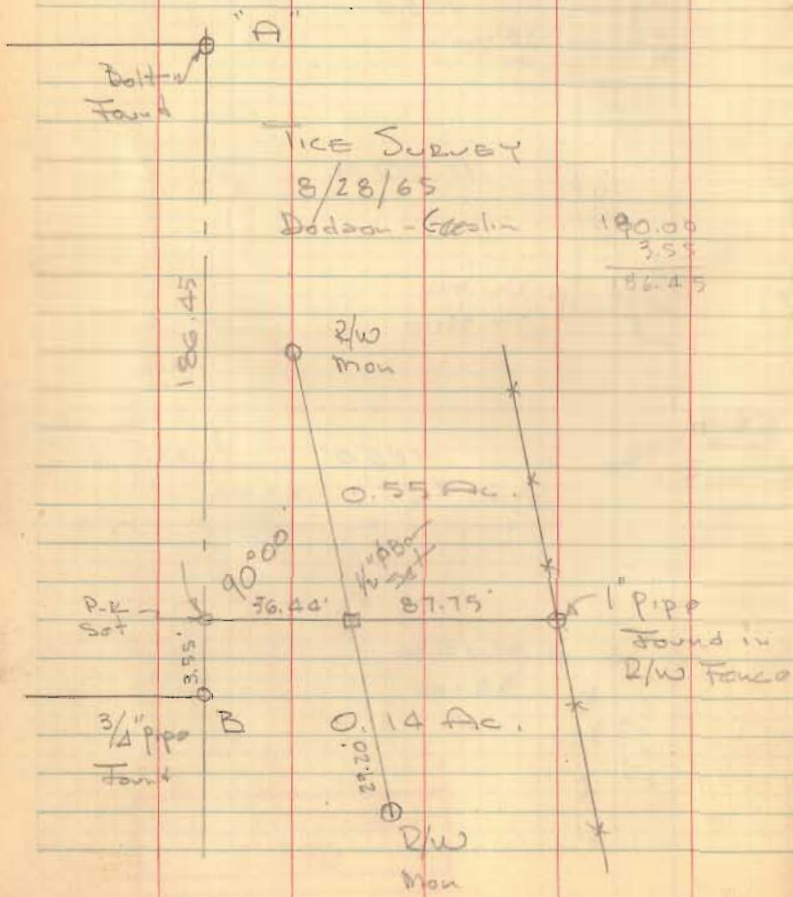
20° windy

4



Hones + Hones Inc.
Huntsville Ohio

- A = Bolt found 9" deep
- B = R.R. spk. set
- C = Iron found 9" deep
- D = 5/8" # Iron set



Dodson
Geeslin

Aug. 10, 1957

5

Ralph A. Knotts

0.75 A.

1/2" # Bar Set

91.86

95.00

95.00

100.00

100.00

100.00

100.00

100.00

100.00

100.00

100.00

100.00

1/2" # Bars Set @ edge

of low walk

TICE SURVEY
8/28/65
Dodson - Geeslin

180.0

0.41 A.

180.0

1/2" # Bar Set

15 maple

18.0

20.0

25.0

30.0

35.0

40.0

45.0

50.0

55.0

60.0

65.0

70.0

75.0

80.0

85.0

90.0

95.0

100.0

100.0

Findlay St.

5.60-30'E.

INDEXED MAP
2614

K. Barbaker Survey
Lake View, Ohio

Post Office Site

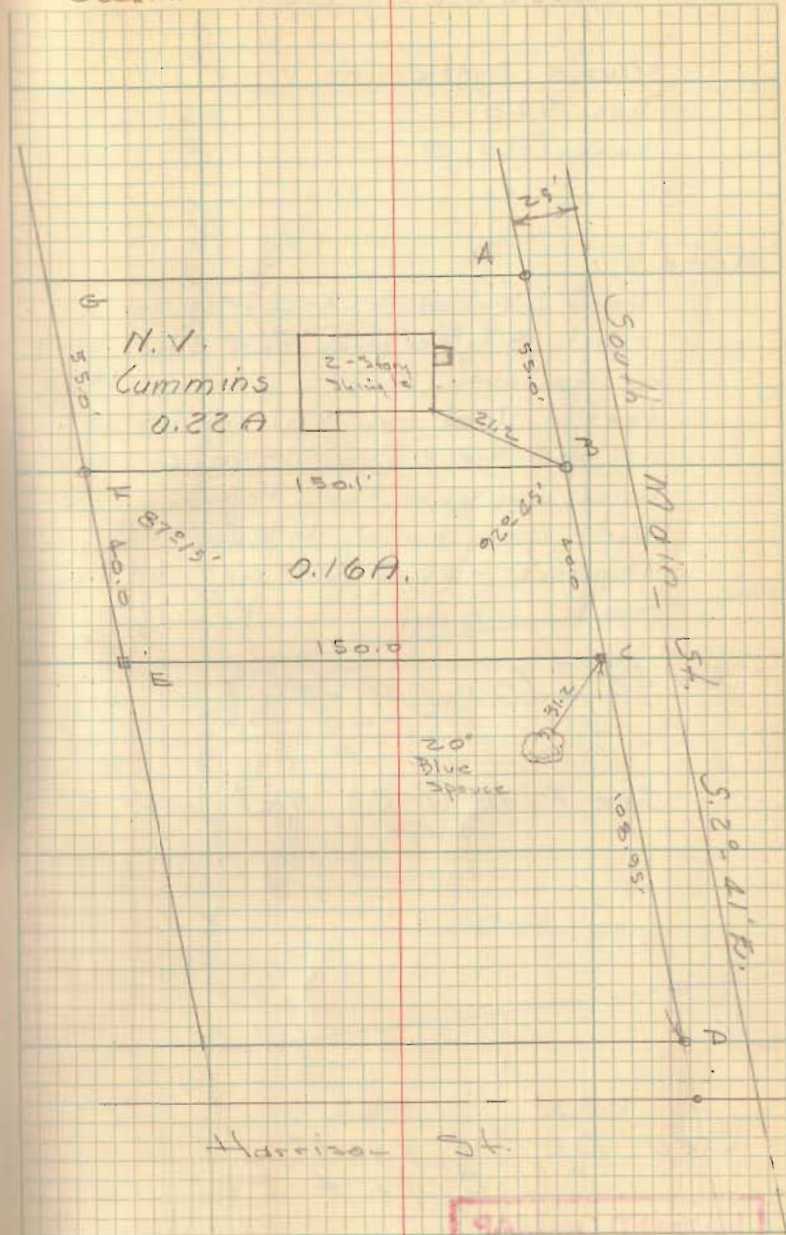
- A = 1/4" Pipe Found at West edge of walk
- B = " " " " " "
- C = Hub Set " " " "
- D = 1/2" Pipe Found " " " "
- E = Hub Set
- F = 1/4" Pipe Found
- G = Dug - no luck

P/L = West edge of Sidewalk

INDEXED ON MAP
3188

Dodson
Geolin

August 22, 1937 6



INDEXED ON MAP
3188

Settlement Survey
Lake View, Ohio

Merle Settlement
Box 528
Lakeview, O

Note:

Deed for 1.00 A. tract is for tract 8 by 20 poles, plus 5 foot strip on the north, making frontage 137.0 feet. Used iron N.W. cor. lot 449 as south line & meas. 137.0, corner of house was over line, it was agreed by property owners to move line north 13.0 feet making frontage 150.0 feet

□ = 5/8" # Iron pin set.

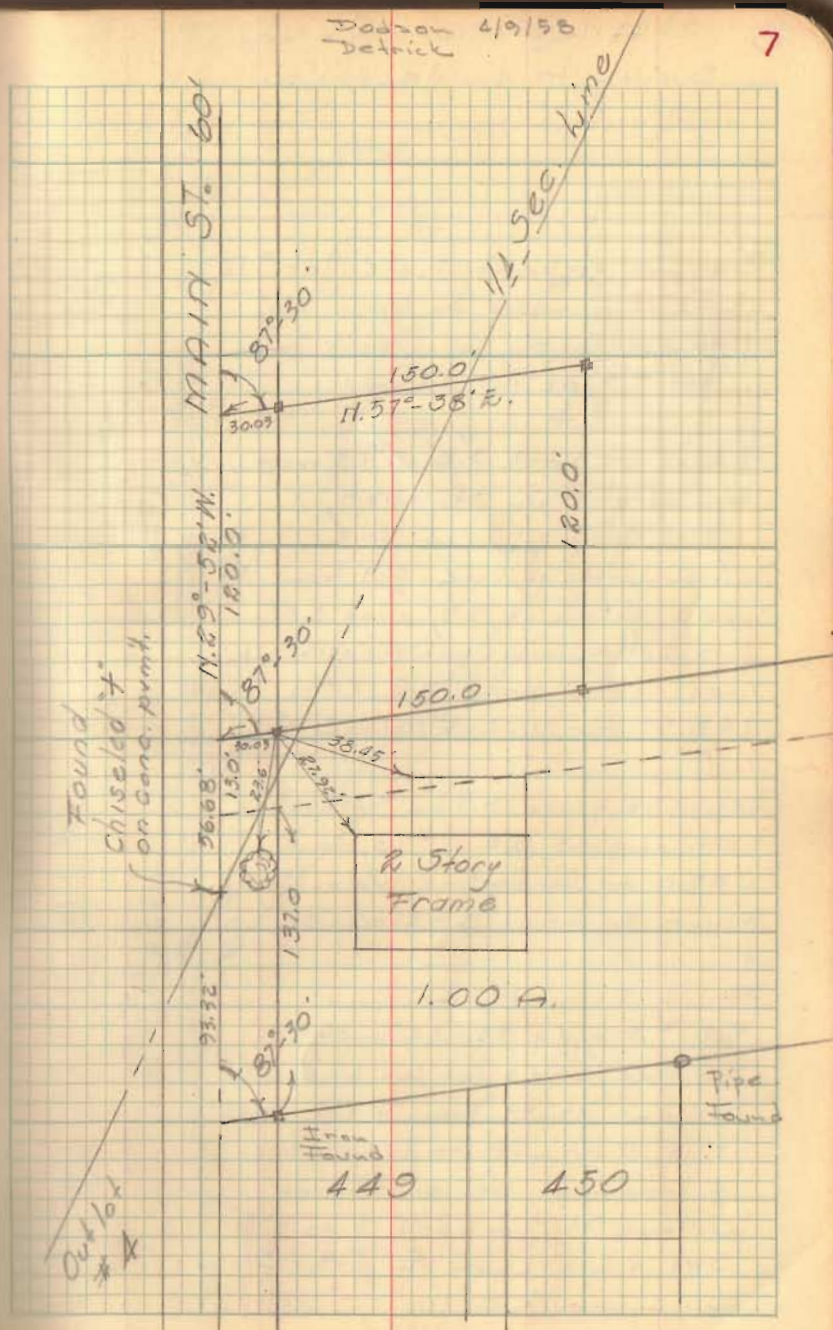
See Plan J-23, Nicholson's 4th

See Bk # 1, pg. 47
" " " 2, pg. 4 & 68

**INDEXED ON MAP
3194**

Doan
Detrick 4/9/58

7



Allen Survey - New Richland
Survey to divide Willow St. (vacated)

Began at post S.W. \angle lot #12
checked frontage on Main St.
fits occupation found post S.W.
 \angle lot #7, OK for distance.

Began at post S.E. \angle #13, meas.
to walk at Main St. 135.9
meas. between walks 50.2.
which would make \angle 4.9 from
walk instead of 3.9, used 3.9;
fits better, walks not parallel
meas from post S.E. \angle #13
148.5' for W. line Willow St.

Began at fence S. line #10, 16 1/2'
north of post S.E. \angle #13, meas.
289.0 to centerline Walnut St.
Fences S. line of #38 checks OK

Found Iron as shown in
F.B. # 516, pg 79 12' under
surface, used for W. line of
Willow St. - From field notes
it is difficult to determine
if iron was set on line of
willow St, I used it as such.
Set RR spk. on $\$$ 28.75 feet from Iron
Found, for $\$$ Willow, set stakes for
fence on this line



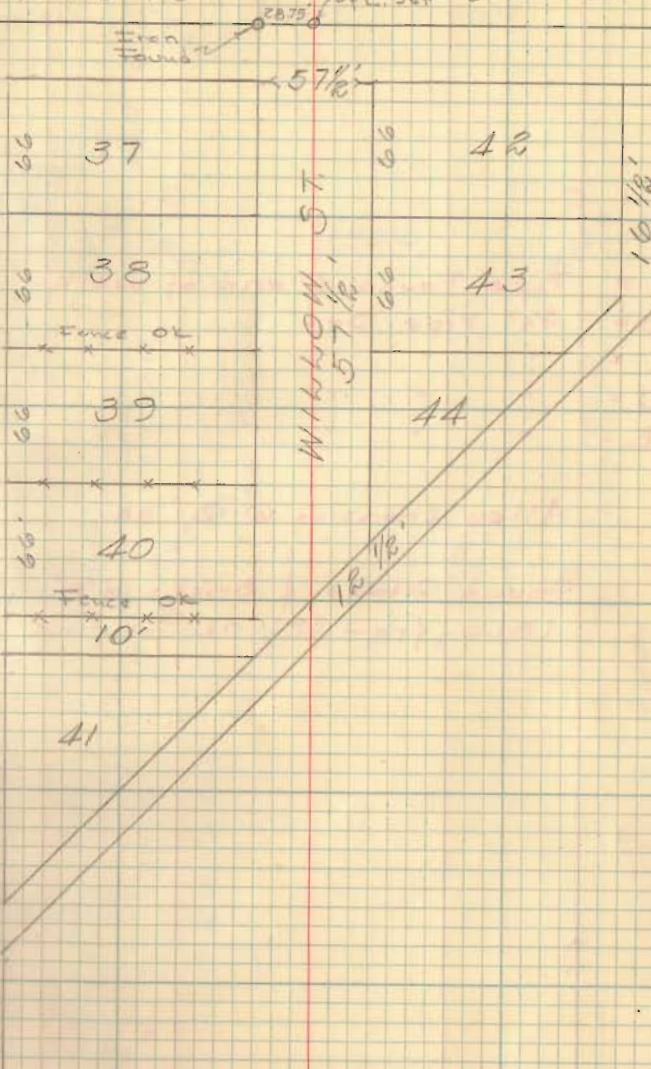
D. Dodson
V. Detriab

May 1, 1958

8

WALNUT

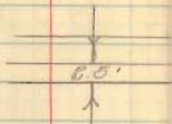
Spl. Set ST. 50'



INDEXED ON MAP
2602

Lots 83-84-85
Rushsylvania, Ohio

For: Jack Godwin



- A = Pipe Found @ end of walk
- B = 3/4" Pipe Set
- C = " " "
- D = " " "
- E = " " "

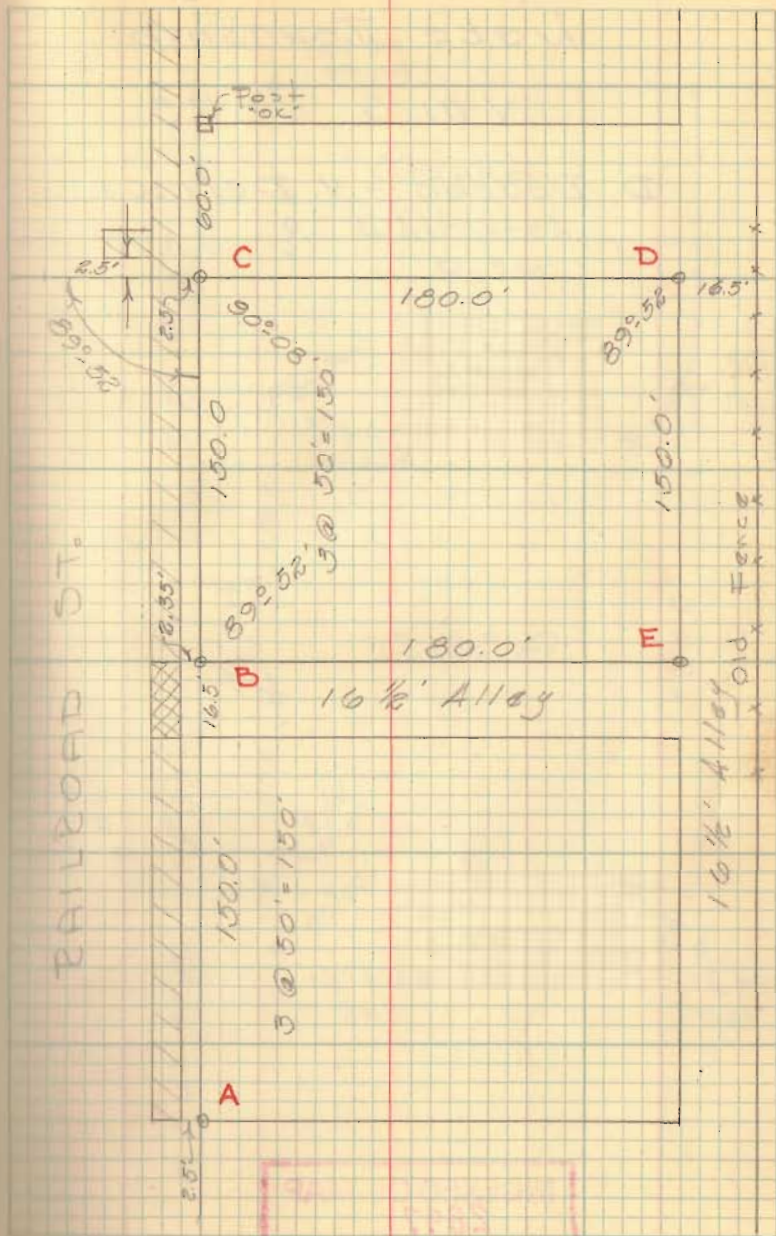
Alley Crossing @ "B" ok

Found Stone & Bricks @ "E"
181.0 from "B", ok for line

INDEXED ON MAP
9074

Dadson
Geeslin

4/29/58 9




Knight Survey
Wake Township

V.M.S. 2873

D. Dodson - V. Detrick

INDEXED ON MAP
2897

5/9/58 10



Bollinger Survey

Bokescreek Township

V.M.S. 775-6155

See Bk-2, pg. 20
for survey of 2.00 A. tract

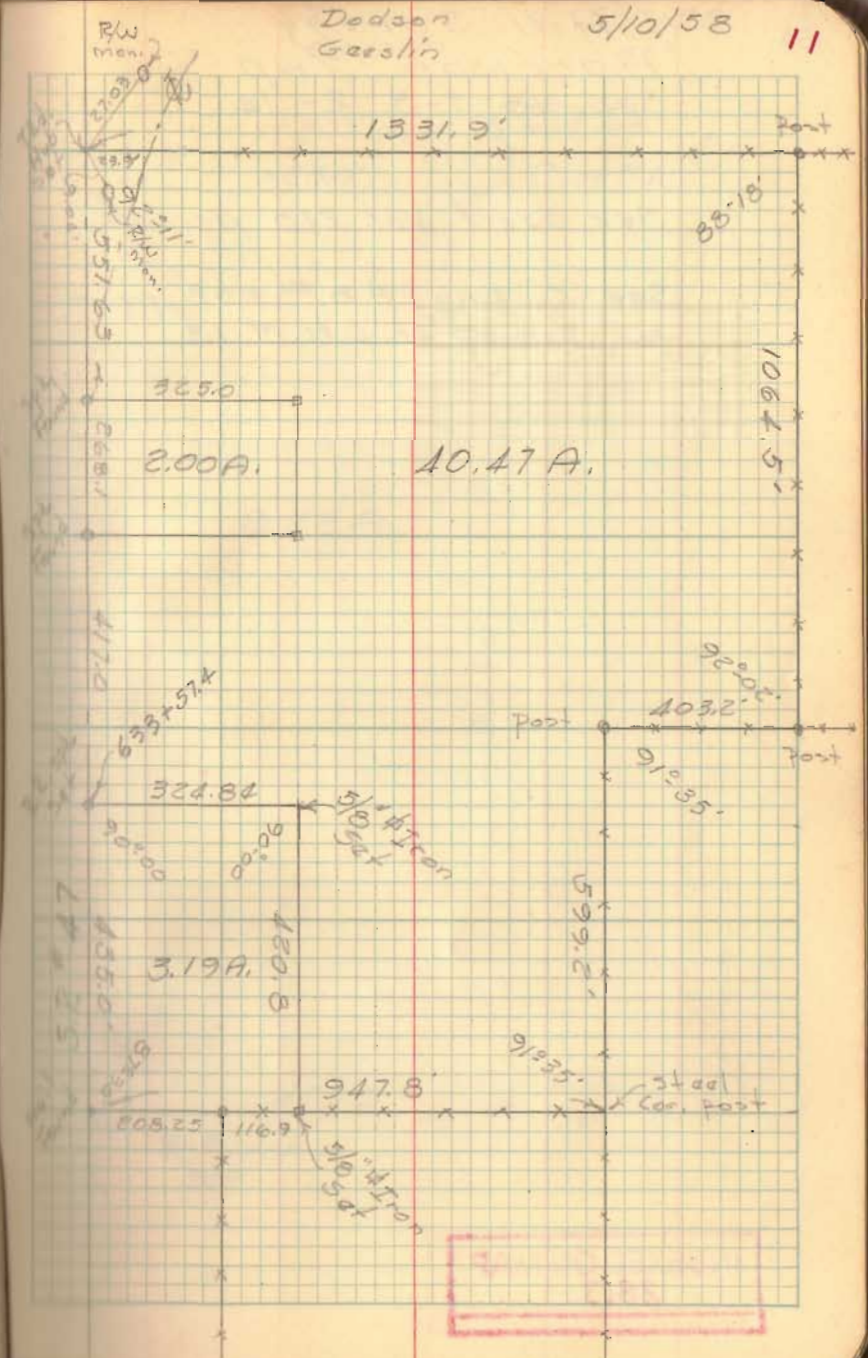
See Co. Eng. Plan L-34

INDEXED ON MAP
2781

Dodson
Geeslin

5/10/58

11



Hill Survey
 Harrison Twp.
 Sec. 18, T-3, R-14

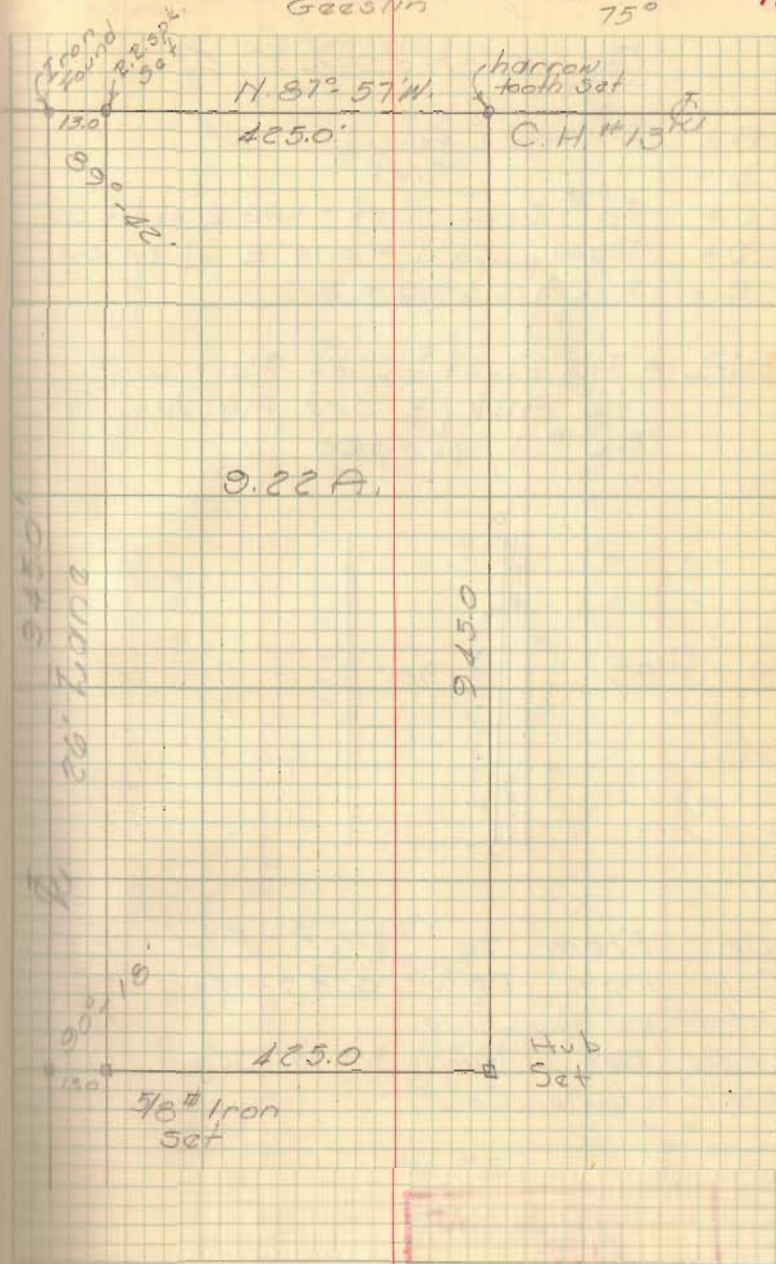
See deed Vol. 215 pg. 264

See Co. Eng. F.D. # 598, pg. 41
 for Survey of C.H. # 13

Dodson
 Gaeslin

5/17/58
 75°

12




INDEXED ON MAP
 2813

Survey of Lot # 90

Bellefontaine, O.

- A = P-K Nail Found
- B = " " Set
- C = 5/8" Iron Set - 1.66' E. of lot Cor.
- D = Party wall - 0.79' E. of lot Cor.
- E = P-K Nail Found

R = Prolongation of Party wall to Alley - See Agreement BK # 1, pg. 420



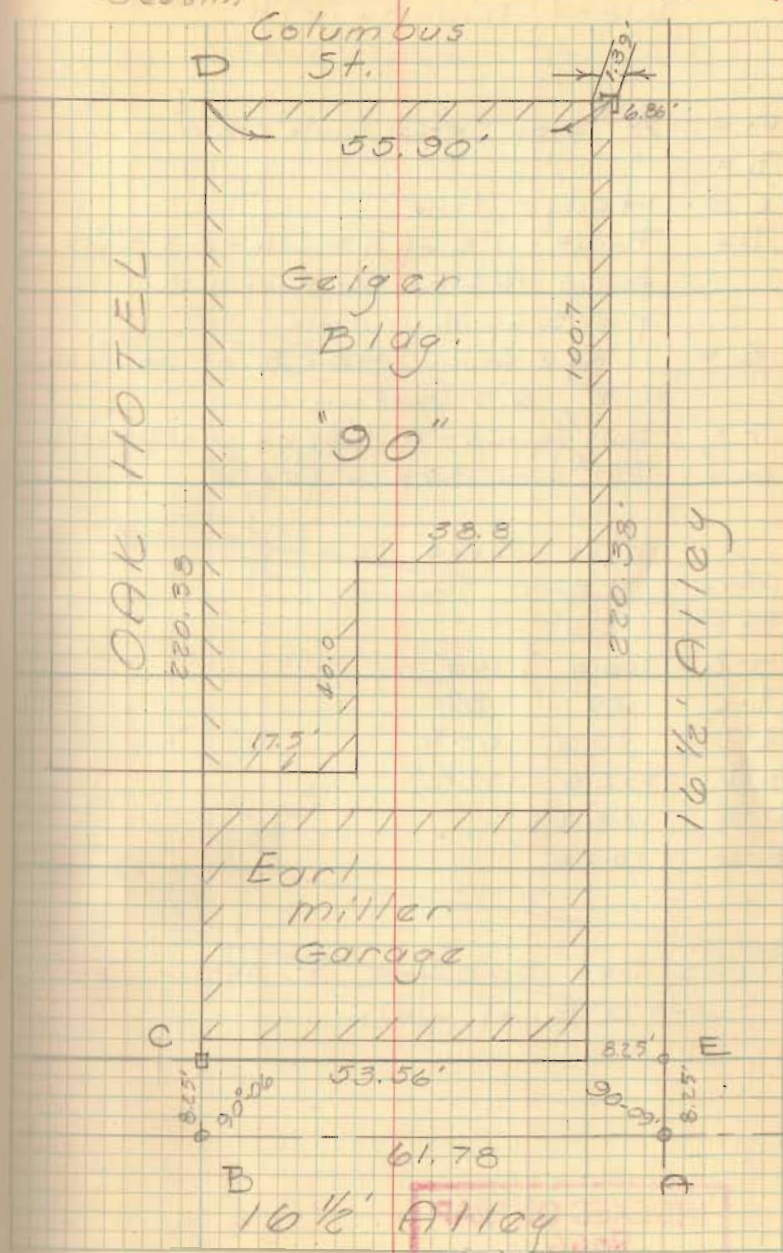
On	From	To	Dist.	Plot	#
Col.	Main	Detroit	528.9	526.3	+2.40
Detroit	Columbus	Chille.			+0.76
Chille.	Dat.	Main	527.77	526.5	+1.27
Main	Chille.	Col.			+0.76?

INDEXED ON MAP
2979

Dodson
Geeslin

May 25, 1958
160

13



INDEXED ON MAP
2979

Baker Survey
West Mansfield

- A = 5/8" Iron set @ walk crossing
- B = " " "
- C = Hedge line
- D = Point - 1' E. of N.S. walk - 0.3 S. of E.W. walk
found 1/4" Iron 2.6 E. of N.S. walk
& 1' S. of E.W. walk
- E = 1" Pipe found 148.7 E. of Iron found
@ "D", 0.9' S. of walk
- F = Bolt found - W. side of Cor. post.
- G = 5/8" Iron set in fence

Meas. Book

A-G	171.8	
B-F	172.6	
A-B	100.0	100'
B-C	79'	87'
C-D	73.6	65 1/2'
B-D	152.6	152 1/2'
D-E	148.7	
F-G	100.0'	

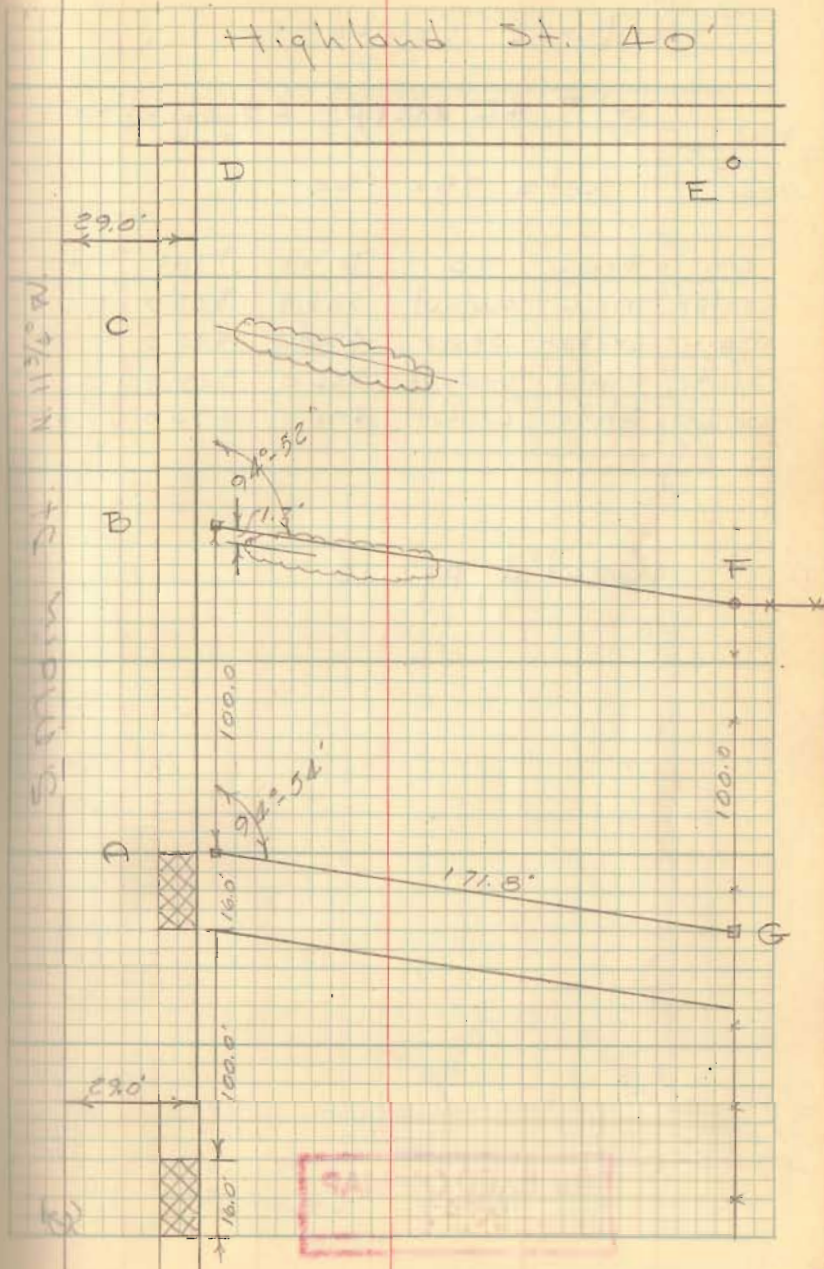
Pins set 30.0' from E Main St.
1.0' E. of walk

INDEXED ON MAP
8066

Dodson
Geeslik

June 21, 1958 14

Highland St. 40'



lot No. 42

Belle Center

lot # 42, except 45' off of North

lots 75x150

On	From	To	Dist	Plot	±
Center	Main	Walnut	325.9	325.0	+0.9
main	Center	State	490.0	490.0	0
State	main	Walnut	326.0	325.0	+1.0'
Walnut	State	Center	490.0	490.0	0

Cont'd pg. 16

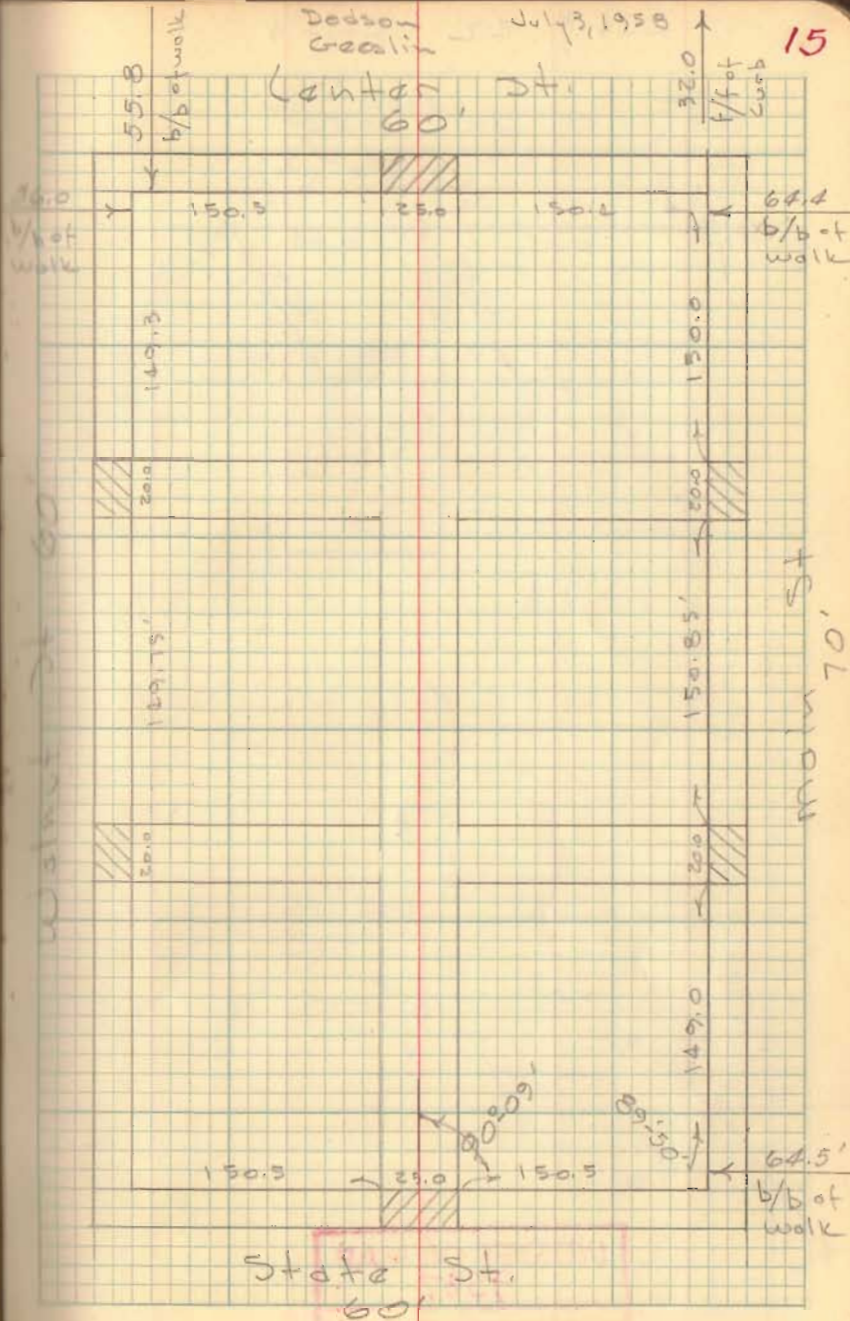
INDEXED ON MAP
9587

Dodson
Gealin

July 3, 1958

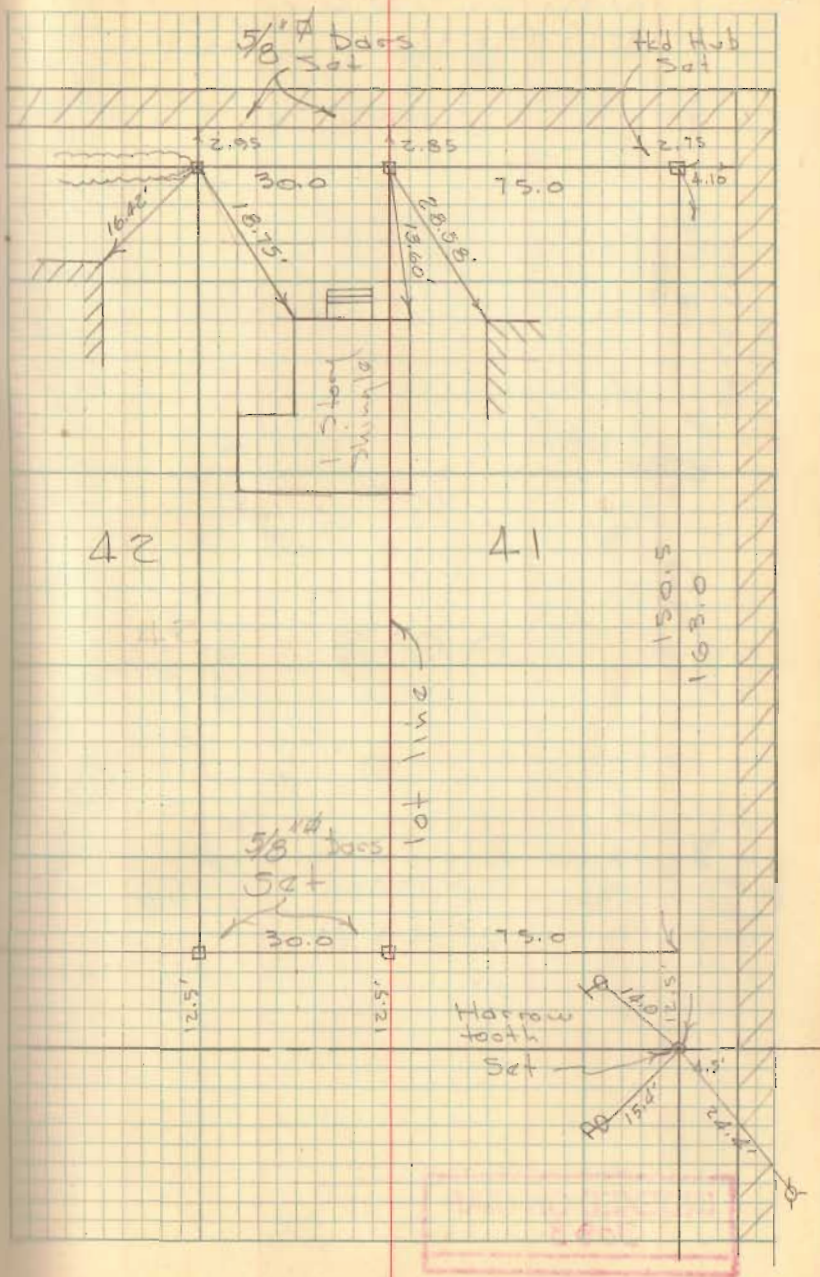
15

Center St.
60'



Lot # 42 Cont'd

16

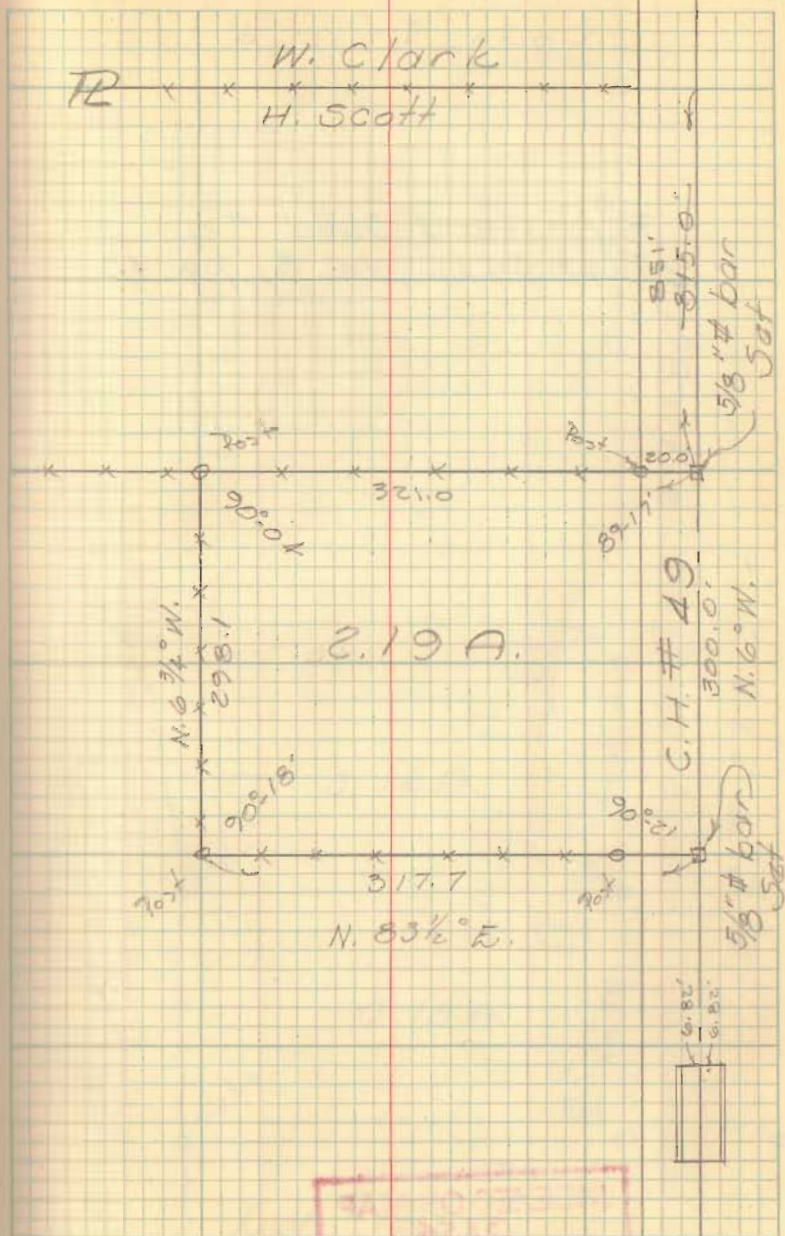


D.L. Bourgeois Survey
V.M.S. 9883
McArthur Twp.

Dodson
Geeslin

Aug. 2, 1958

17



INDEXED ON MAP
3083

Hilliker-Wren Survey
Long Island

Fernwood Subd. #2
Plat Bk. C, Vol. 3, pg. 43

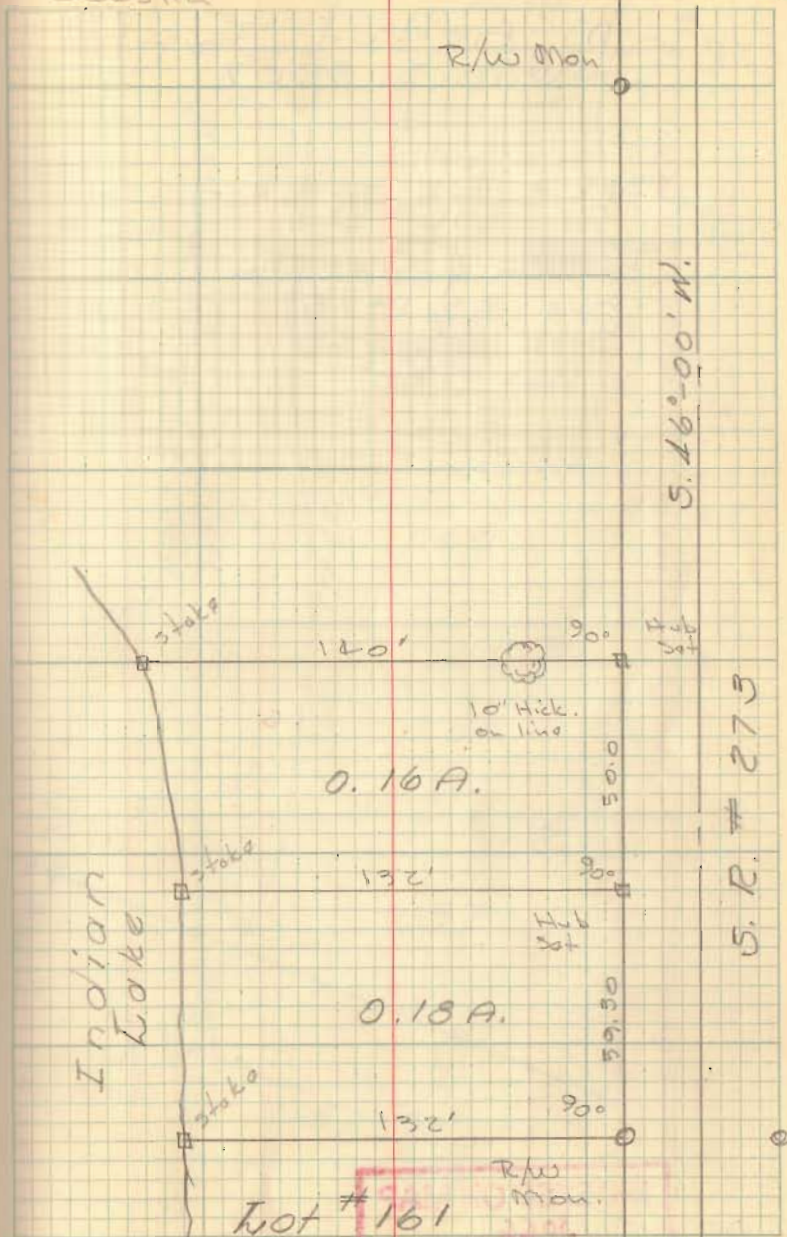
INDEXED ON MAP
3354

Dodson
Gaeslin

8/9/58

18

R/W Mon

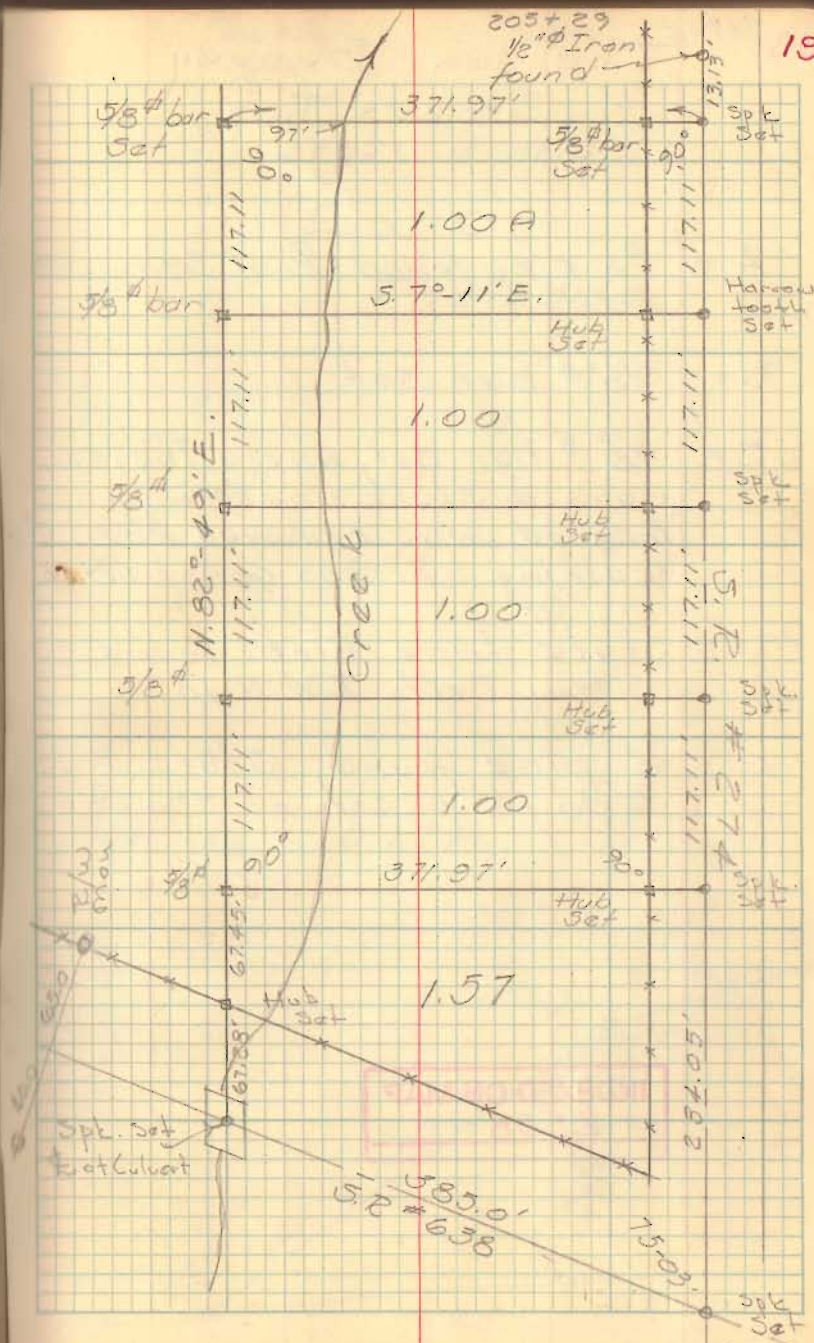


Snyder Survey
McArthur Twp
U.M.S. 9907

Spk. = R.R. spike

Dodson & Geeslin
Aug. 23, 1958
Sept 6, 1958
Hot - 80°

19



INDEXED ON MAP
3066

Theisen Survey
Stokes Twp
v.m.s. 12276

A = $\frac{3}{4}$ " pipe found - $\frac{1}{2}$ of Seminole Path

B = $\frac{5}{8}$ " ϕ bar set

C = $\frac{5}{8}$ " ϕ bar set, where Theisen says a state line mon. was located, was removed when leaching bed was constructed.

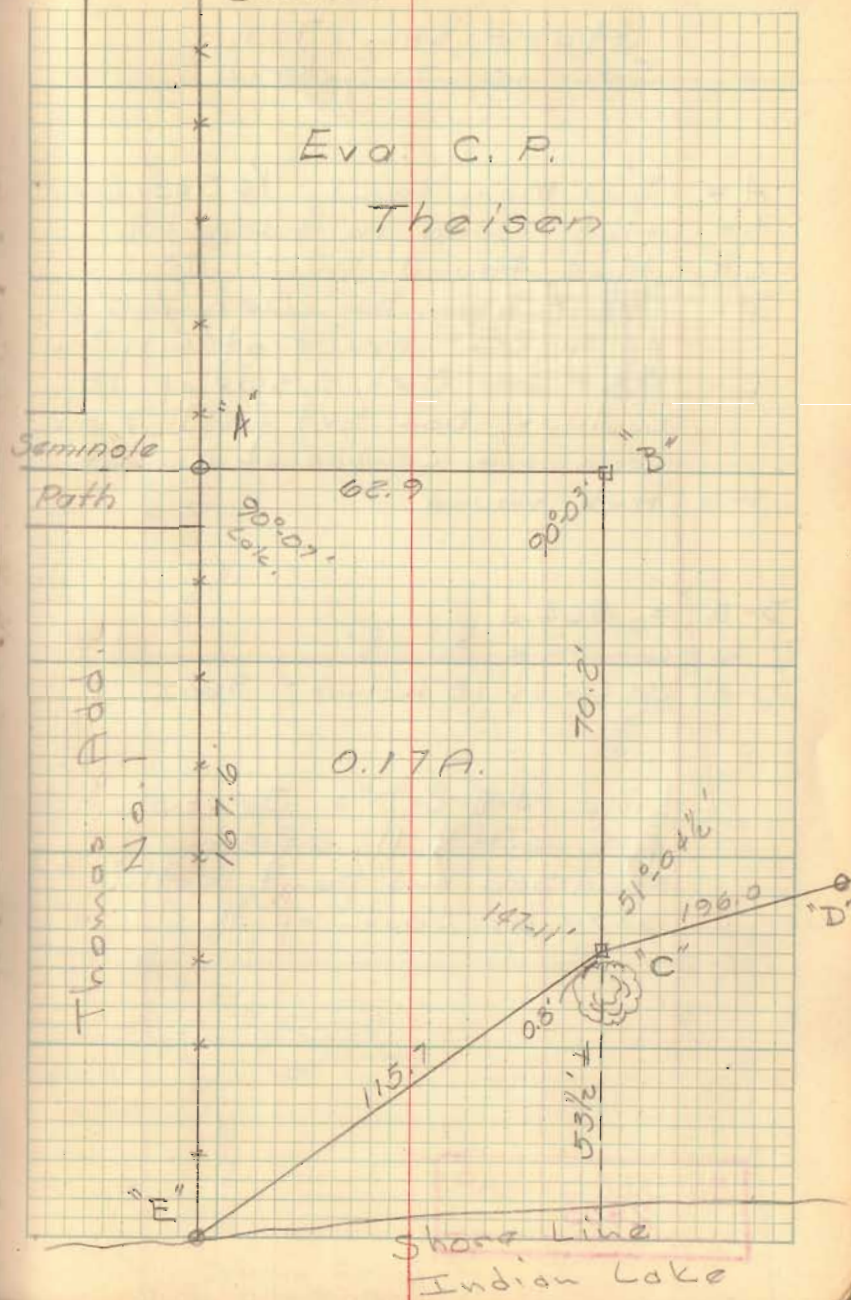
"D" = State Line Mon. Found, S. Hwy. Dept. R/W Mon.

E = 2" pipe found, State Line Mon., S.E. cor. of Thomas

INDEXED ON MAP
2508

Dodson
Geeslin

Aug. 23, 1958 20



Fletcher Survey

Harrison Twp
Sec. 10, T-3, R-14

- A = R/W Mon. Found, 1/4 Sec. Cor.
- B = Hub Found in side ditch
- C = Hub Found " " "
- D = 5/8" Iron Bar Set, 6.0' S. of N. R/W Fence of C.H. #11
- E = 5/8" Bar Set, S. side of 18" walnut, Bar set for line only
- Corner = Center of Walnut
- F = Hub Found

D-E = 364.6'

D to Corner = 365.5'

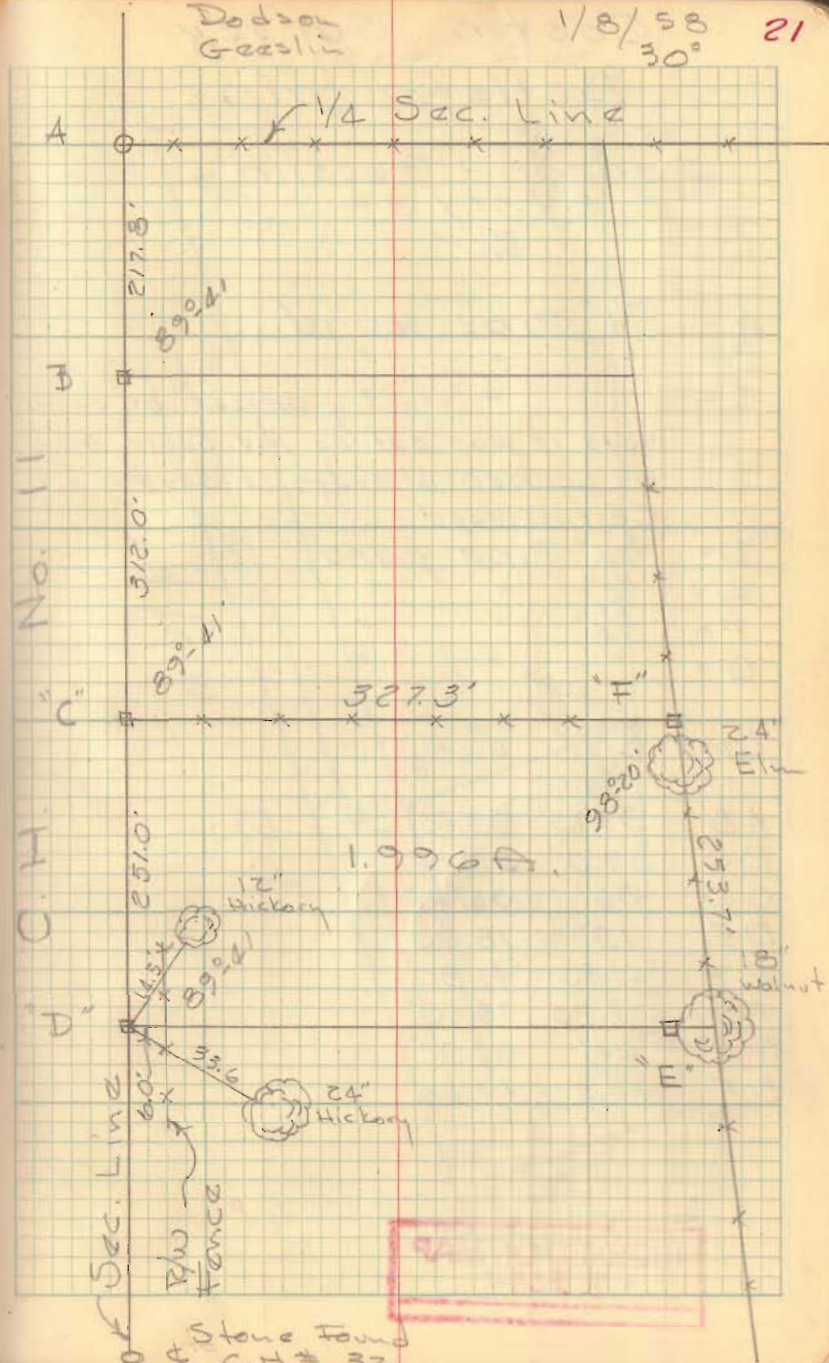
D to Center of 18" Walnut = 366.0'

Line "A-B-C-D" = Section line
& C.H. #11; existing road bed and print in this area are South of this line

INDEXED ON MAP
2805.

Dodson
Geeslin

1/8/58 21
30°



Stone Found
I # 2

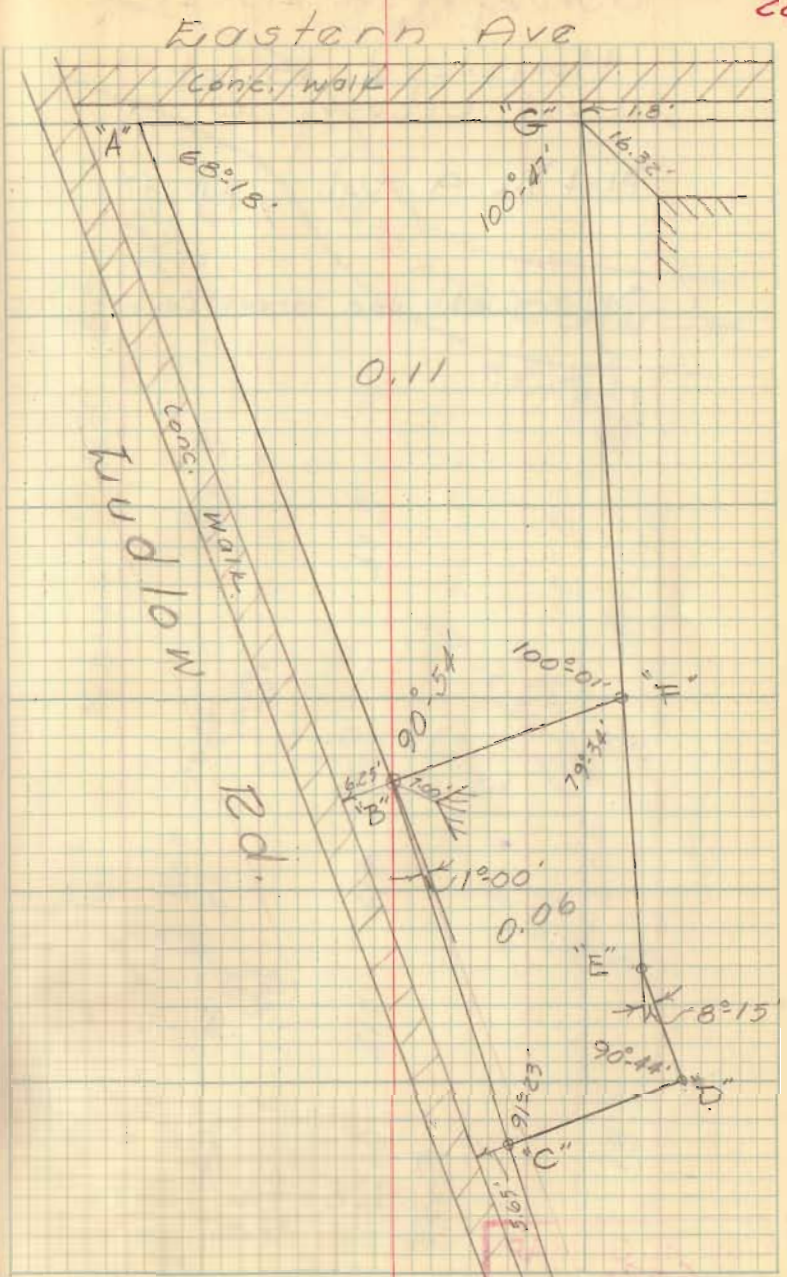
Costin Survey
Bellefontaine

Dodson - Geaslin
8/31/58
80°

- A = 3/4" Pipe found
- B = " " "
- C = " " " owner on south
says it was set by W.V. Scott, used
as corner although it doesn't fit
Costin deed.
- D = 3/4" Pipe found
- E = 1/2" " "
- F = 3/4" " "
- G = " " "

Line	Deed Dist.	Meas. Dist.
AB	99.75'	99.72'
BC	59.5'	59.1'
CD	36'	36.40'
DE	19'	18.90'
EF	41.75	41.80'
FG	78.25'	78.23'
GA	64'	63.92'
BF	44.5'	44.58'

**INDEXED ON MAP
2324**



Survey of Lot 415-416

Homestead Allot,
West Liberty, O

Plot Bk. A, Vol. 1, pg. 77

Split Curbs for Street Centerlines

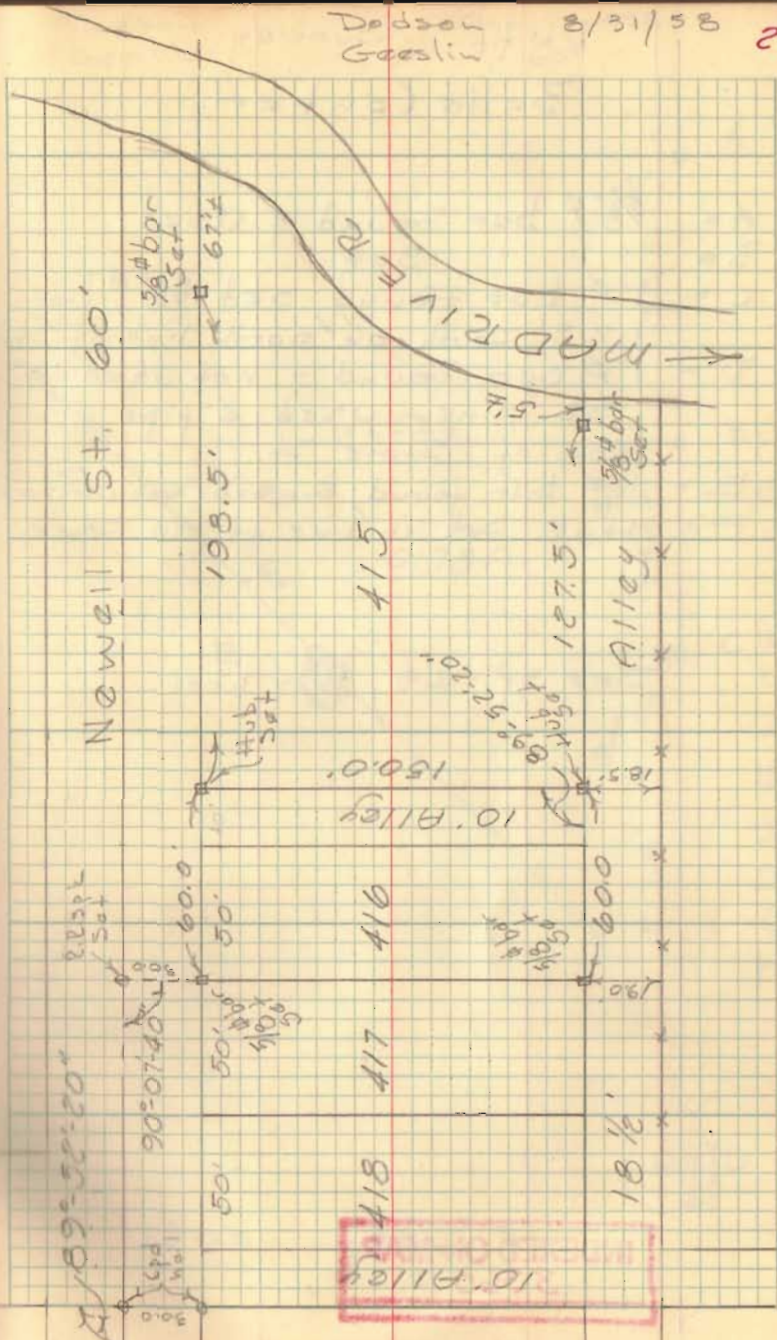
North St.
50'

INDEXED ON MAP
6080

Dodson
Goeslin

8/31/58

23



Duff Junvey
Belle Center

- A = 5/8" # bar Found & used
- B = " " Set
- C = 1" # bar Found, set 5/8" # bar
1.25' south on north line of St.
- D = 1" # bar Found - not used for
St. line - used 2" pipe @
Cor. of State St.
- E = 1" # bar found, E. side of Cor. post
- F = Hub set in line of old Fence

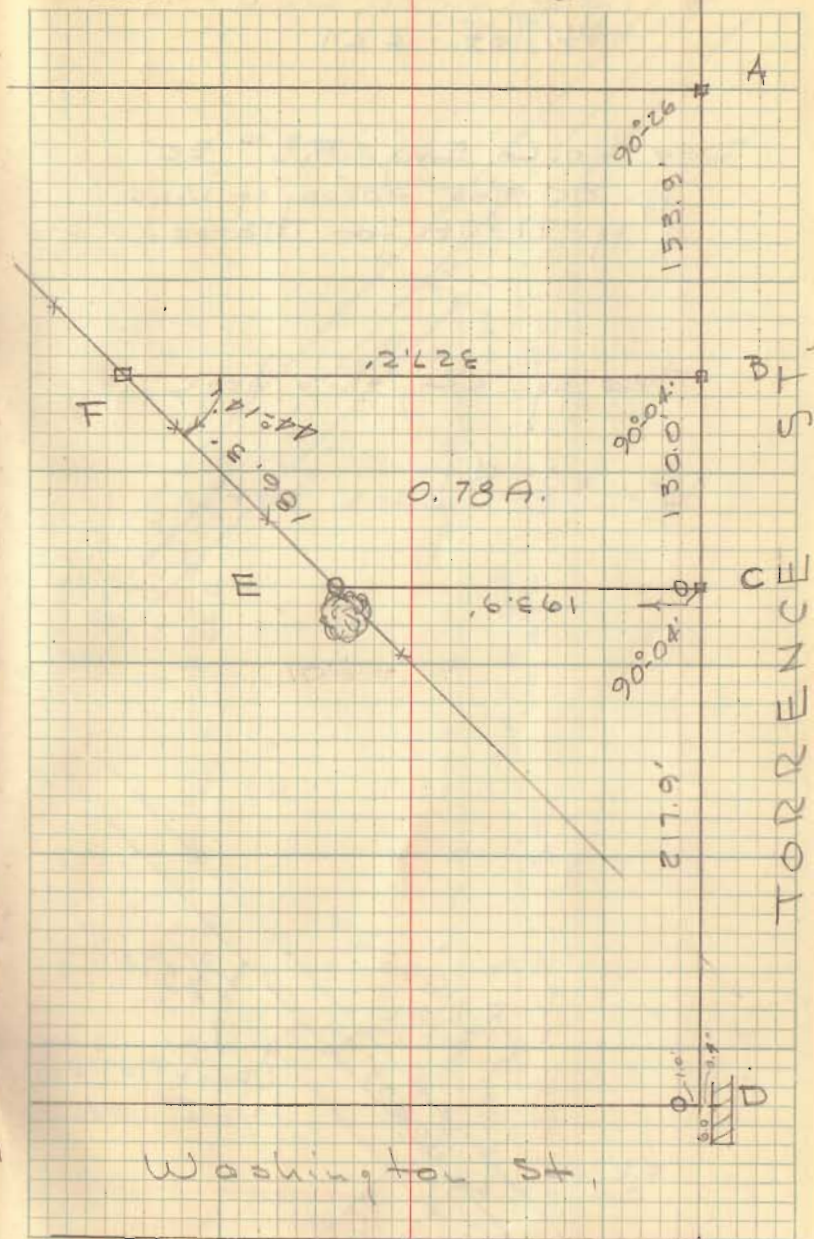
See pg. 25, this book

INDEXED ON MAP
3360

Dodson
Geeslin

Oct. 11, 1958
606

24



Washington St.

Hughes Survey
 Belle Center, Ohio
 Pt. lot. 221

See Ho. Co. Eng. F.B. # 50
 pg. 80 for Survey of Vine St.
 & pg. 77-78 for Torrence St.

See pg. 24, this book

"□" = 5/8" # Dams set

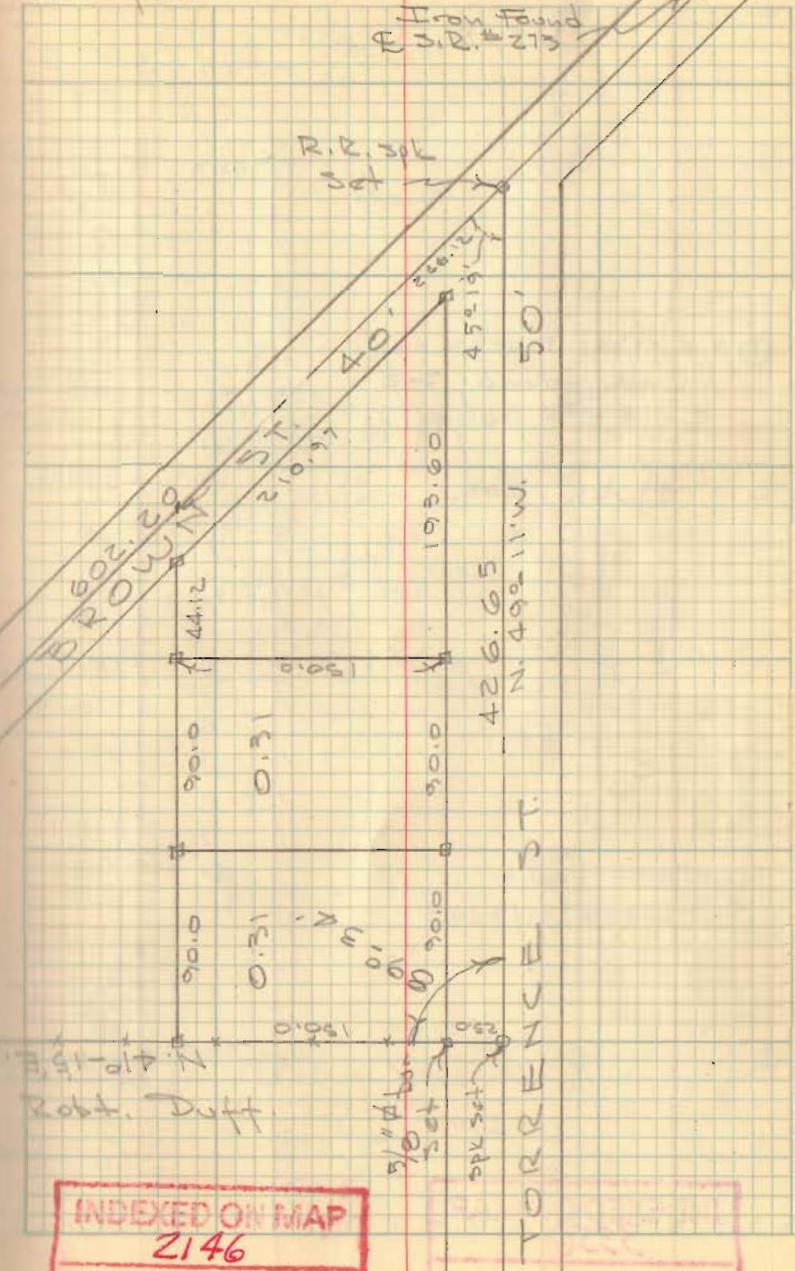


D. Dodson
 Bill Hughes

April 14, 1956

25

Iron Found
 F.V.R. # 273



INDEXED ON MAP
 2146


Smith Survey
Belle Center

⊕ = Chisel marks on
walk found, see
Co. R.D. # 501, pg. 71

□ = Hubs set

$$\begin{array}{r} 150.32 \\ 105 \\ \hline 45.36 \end{array}$$

0.08 A tract
surveyed 11/5/60

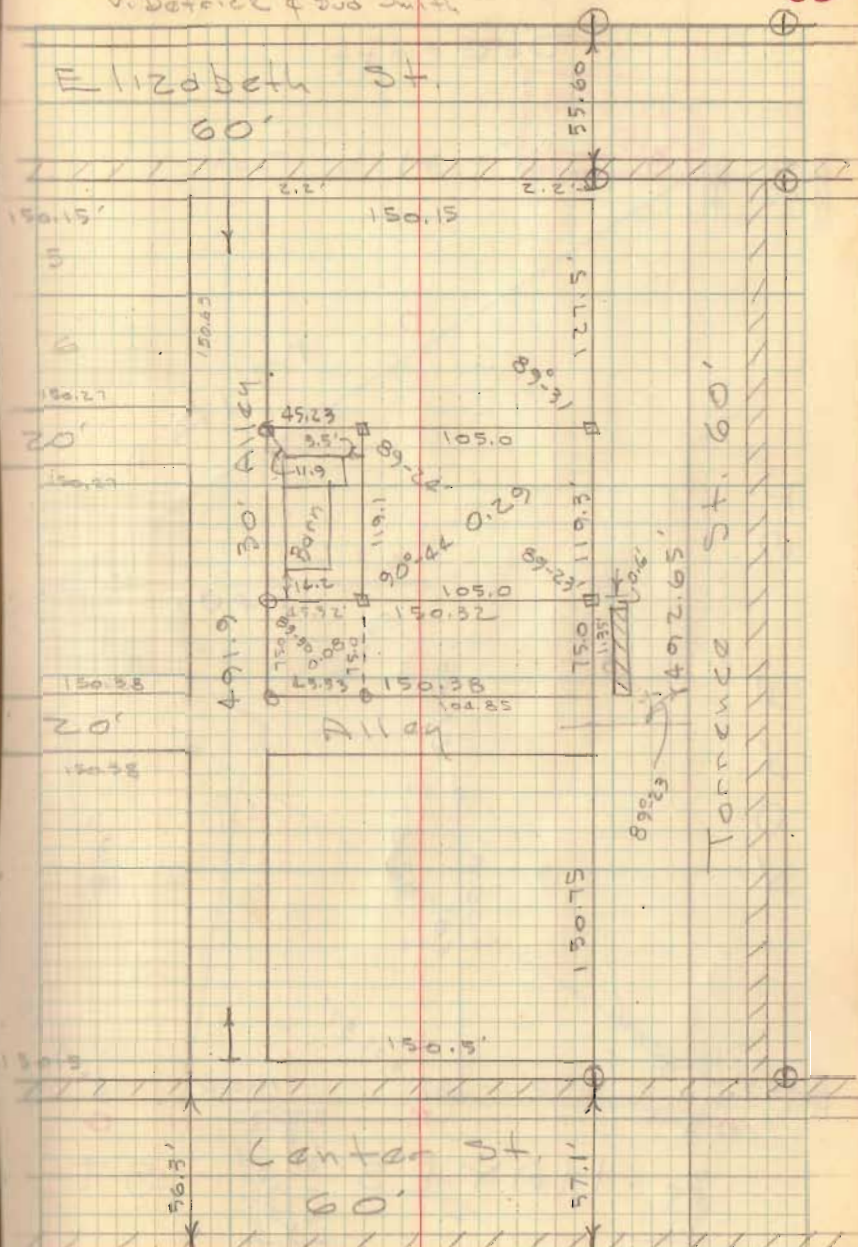


INDEXED ON MAP
3356

Dodson
v. Detrick & Bud Smith

10/30/58

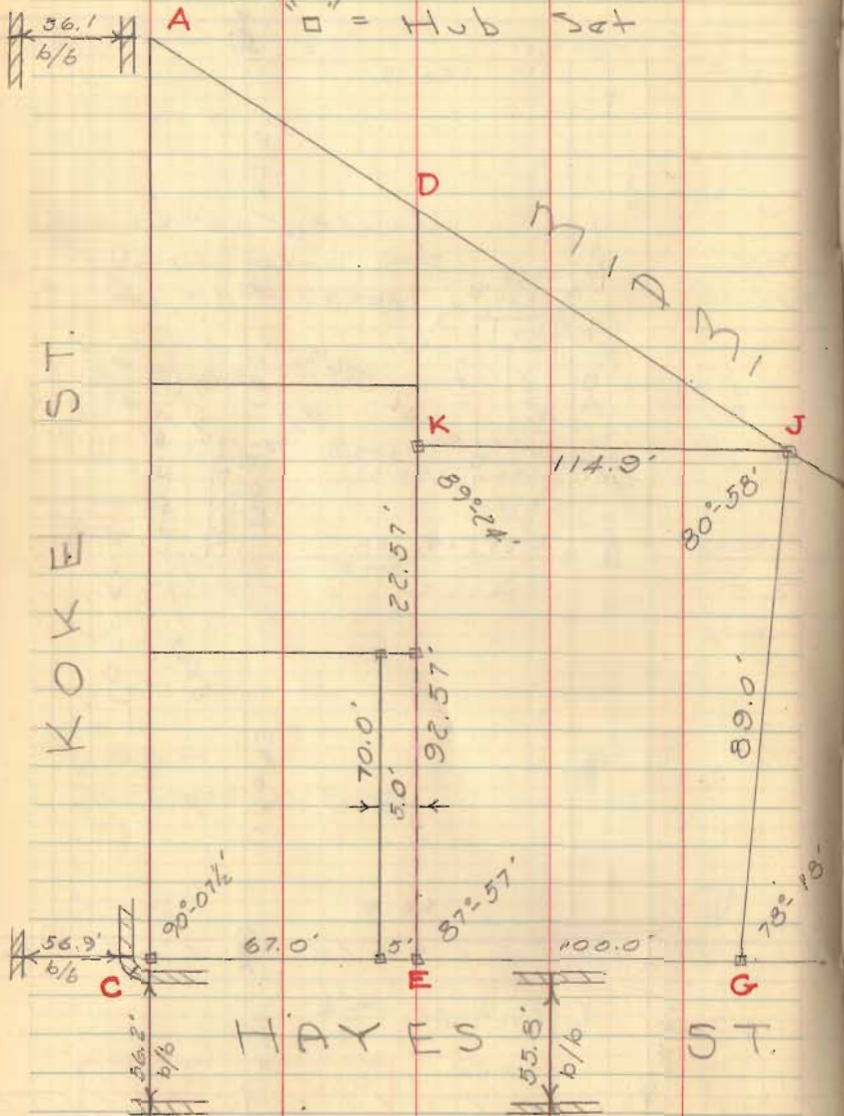
26



INDEXED ON MAP
3356

Plum Survey
DeGraff

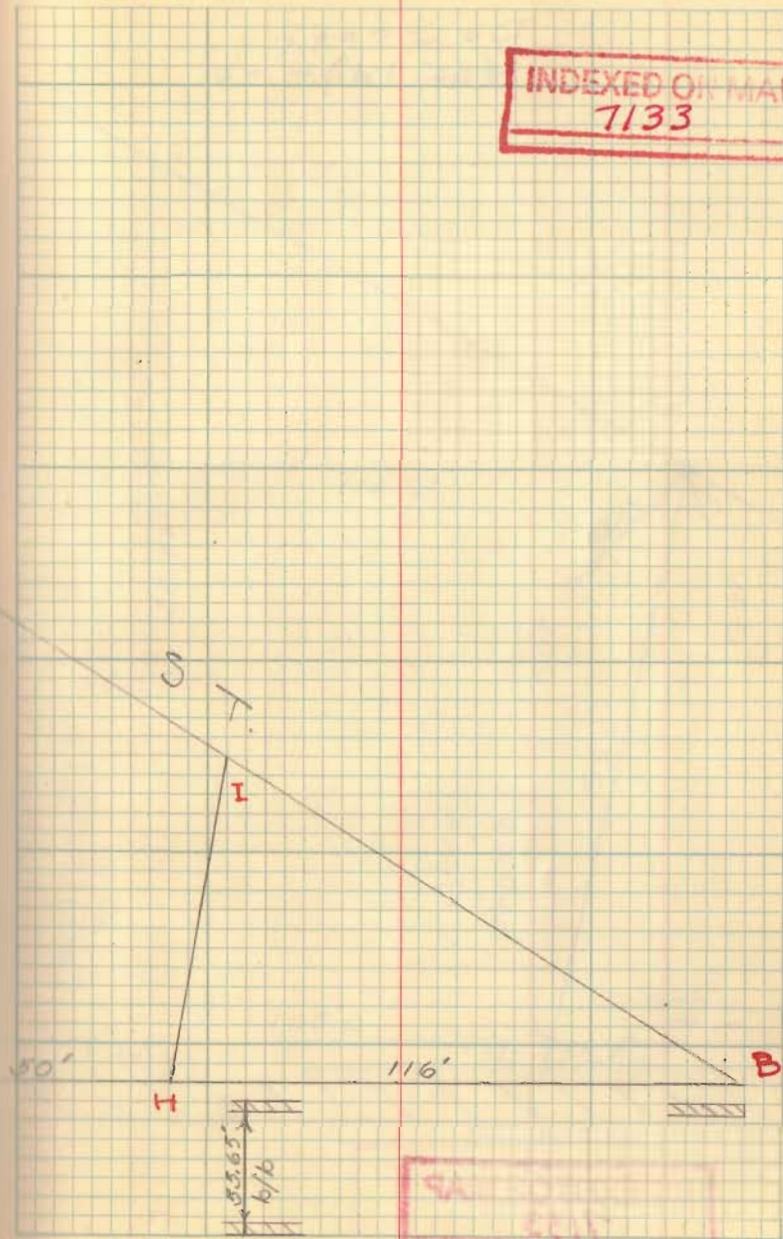
"□" = Hub Set



Dodson
Geehan

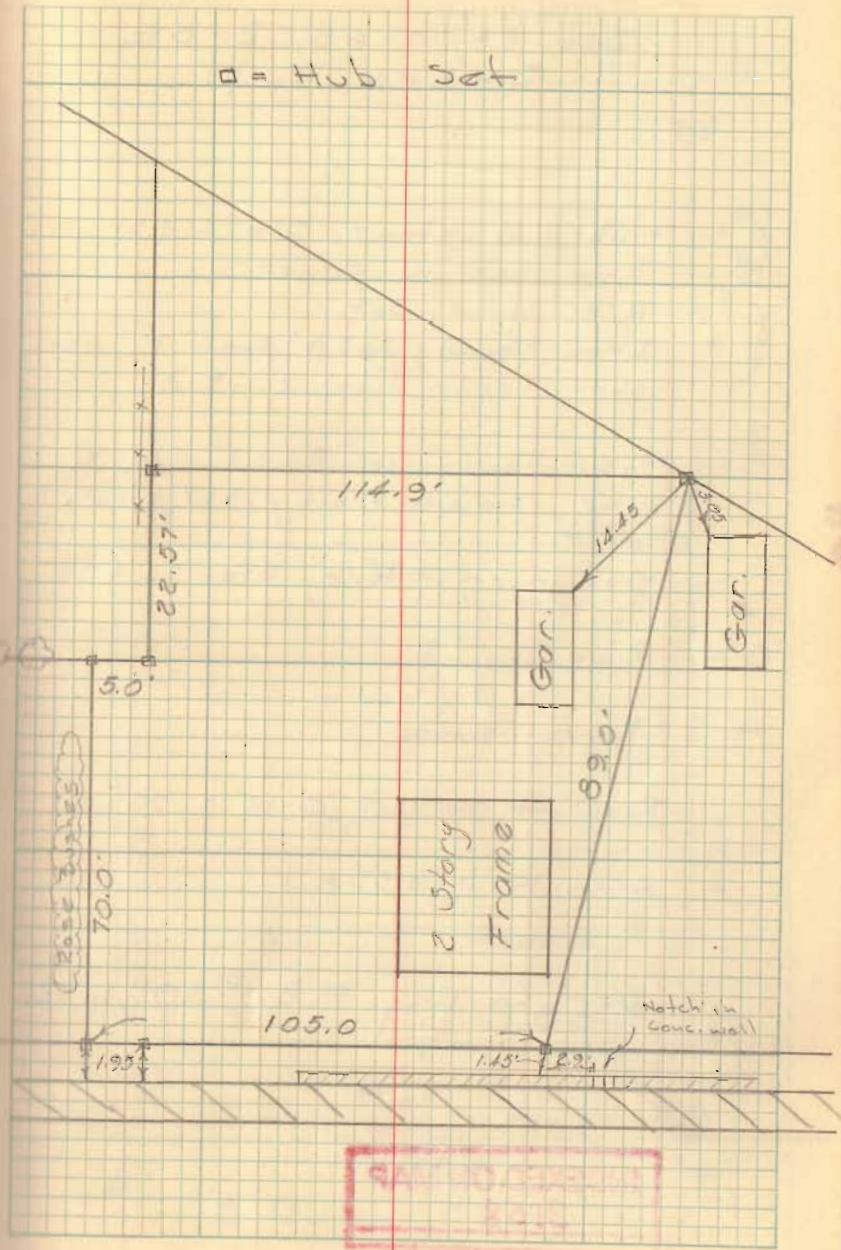
Nov. 11, 1958 27

INDEXED ON MAP
7133



Plum Survey

DeGraff
(Cont'd)



INDEXED ON MAP
7133

INDEXED ON MAP
7133

Carpenter Survey
 Sec. 33, T-65, R-8E.
 Stokes Twp.

- A = Hub over stone, Sta. 41+51
- B = Pipe set in Fence
- C = R.R. spike set
- D = Iron Found; 663.9' From "F" used
 for center line L.H. # 83
- E = Pipe Found in R/W line? N.
 line 5.00 A tract, 357'± From "F"
- F = Hub over stone, Sta. 54+88
- G = Pipe Found
- H = Pipe Found

From F to line "G-H" = 597.5

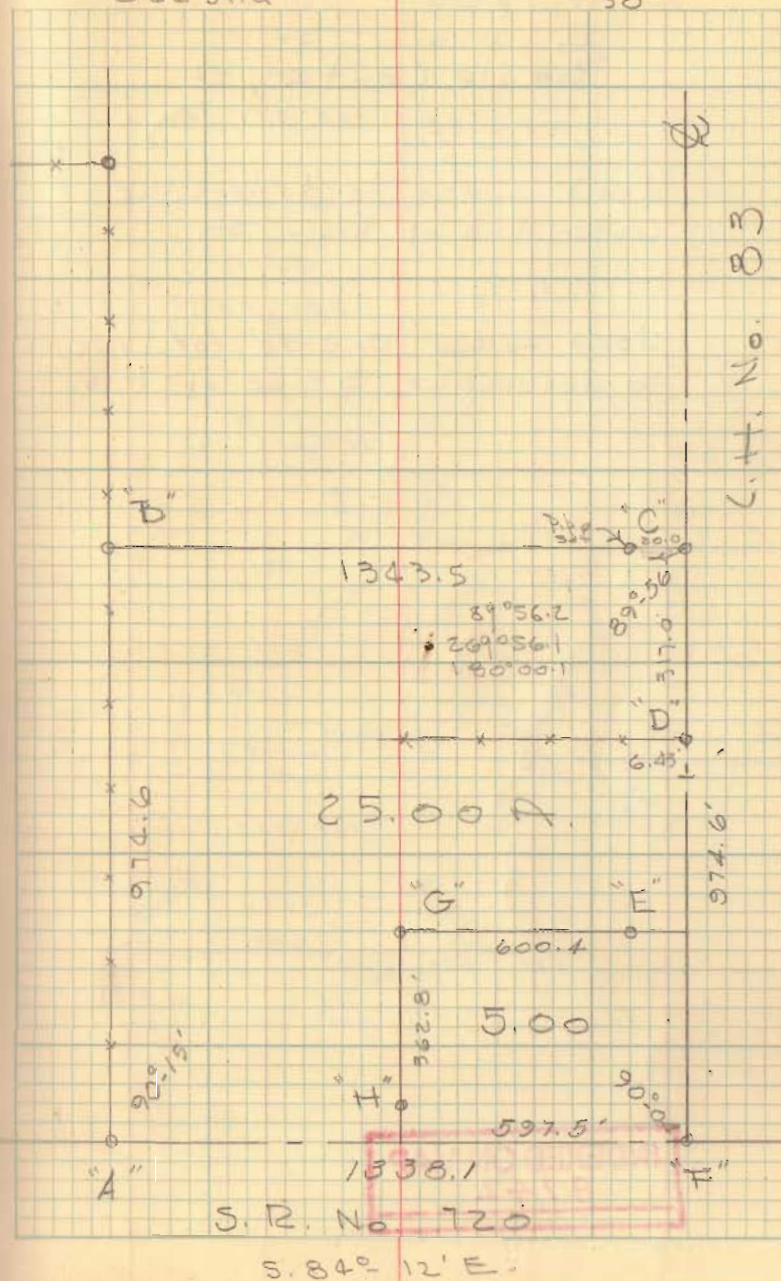
A to F = 1338.1

See Co. Eng. F.B. # 589, pp. 32

INDEXED ON MAP
 3158

Dodson
 Gaeslin

Feb 7, 1959 29
 30°



Campbell Survey
E. Main St
Belle Center, O

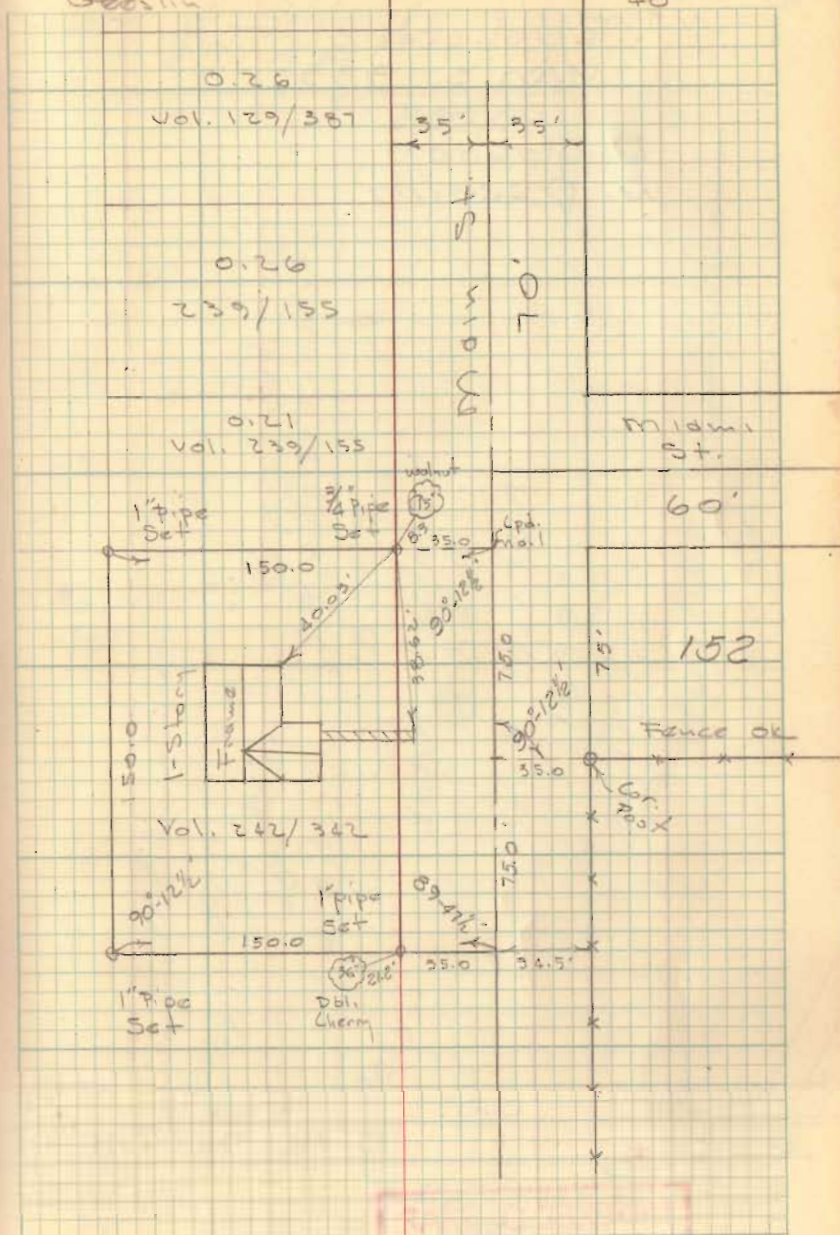
Used curbs to determine
center line of Main St.

Used Fence S. side lot 152
to determine S. side of Miami St.

INDEXED ON MAP
8742

Dodson
Geoslin

March 7, 1959
40° 30'



Rutherford Survey

Rushcreek Twp.

v.m.s. 9932

D. Dodson
N. Geeslin

C.H. No. 113

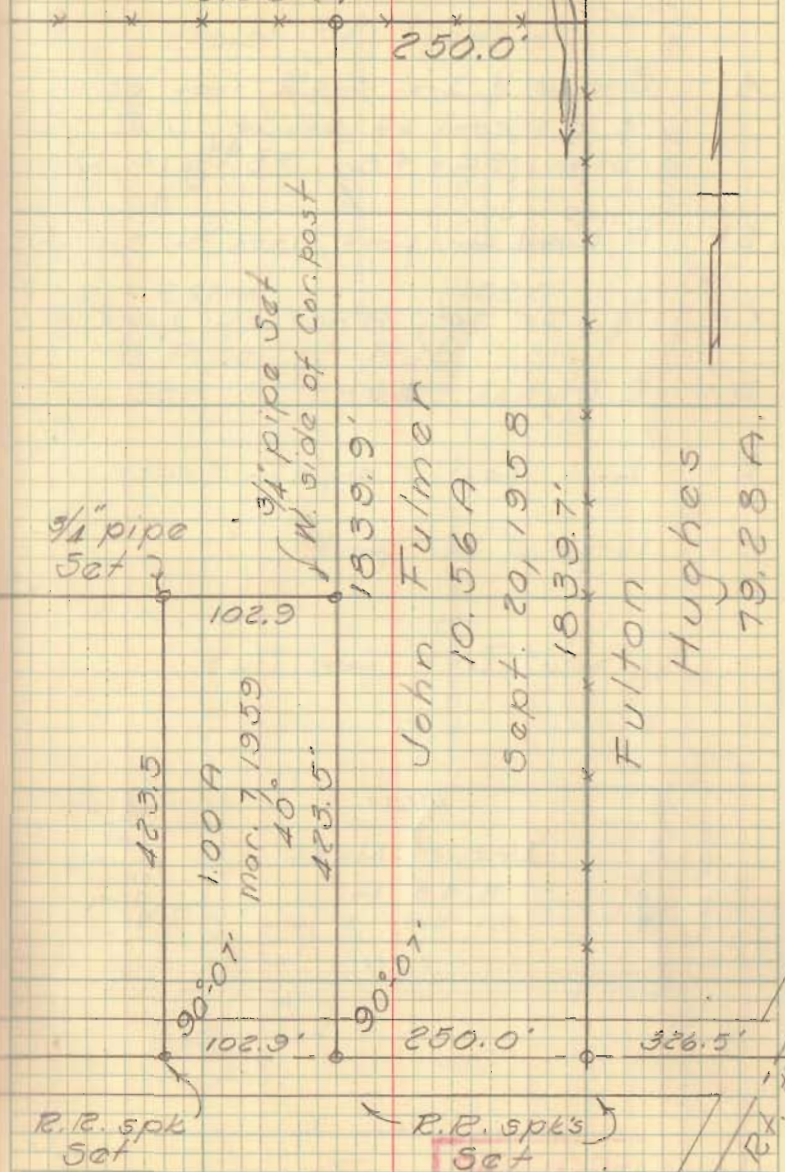
INDEXED ON MAP
3370

Mar. 7, 1959

40° 31'

Wm. H. Shields

25.00 A



Steinmetz Survey
V.M.S. 12168
Mc Arthur Township

A = Stone & Iron Found, iron 02 north
& 0.4' east of stone, used Stone
Sta. 34+48, FB# 574, pg 62

B = " wood Cor. post, used N. side


C = 3/4" pipe set, Fence ok here

D = R.R. spk. set

E = End post. - angle in fence

F = large ϕ Cor. post

Used B-F for line

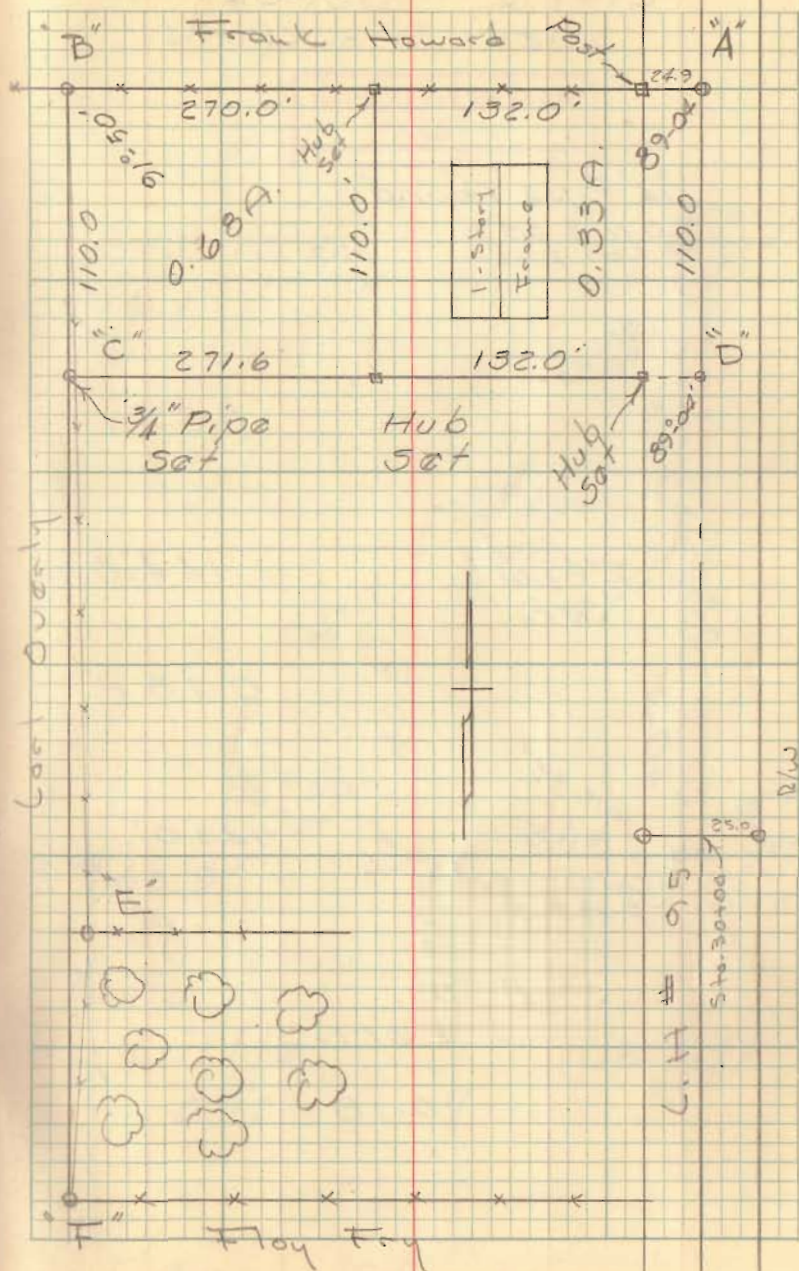


INDEXED ON MAP
3070

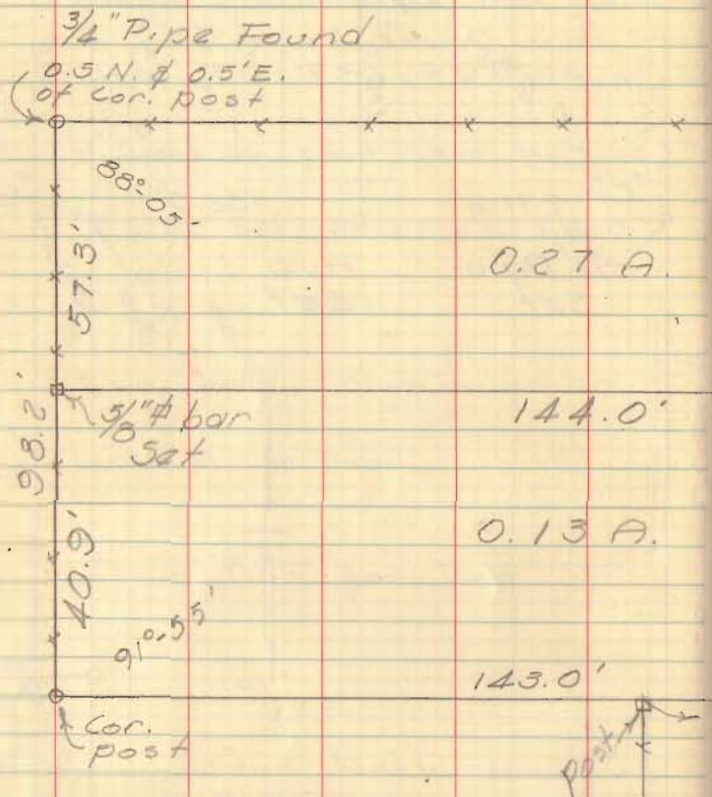
March 14, 1959
Dodson - Geeslin

March, 57
Dodson - Geeslin

32



Little Survey
West Mansfield

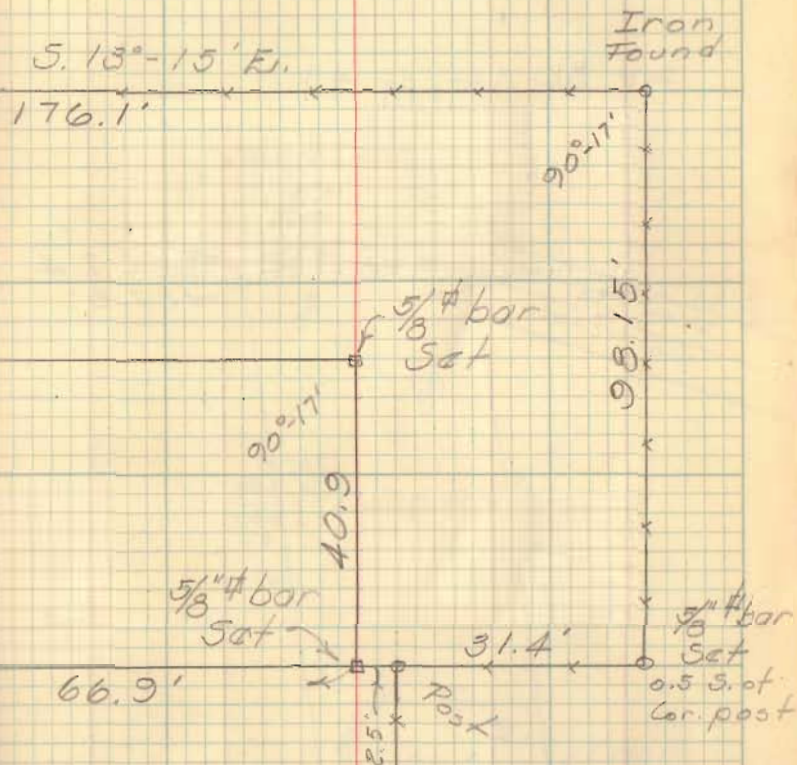


K. M.
Kerns
0.18

Dodson
Goetslin

May 28, 1957 33

INDEXED ON MAP
2786




Weta
Little
0.12

Paul L.
Jolliff

Dean St

Milroy Survey
 v.m. 15. 9905
 McArthur Township

See Bk 14, pg 49



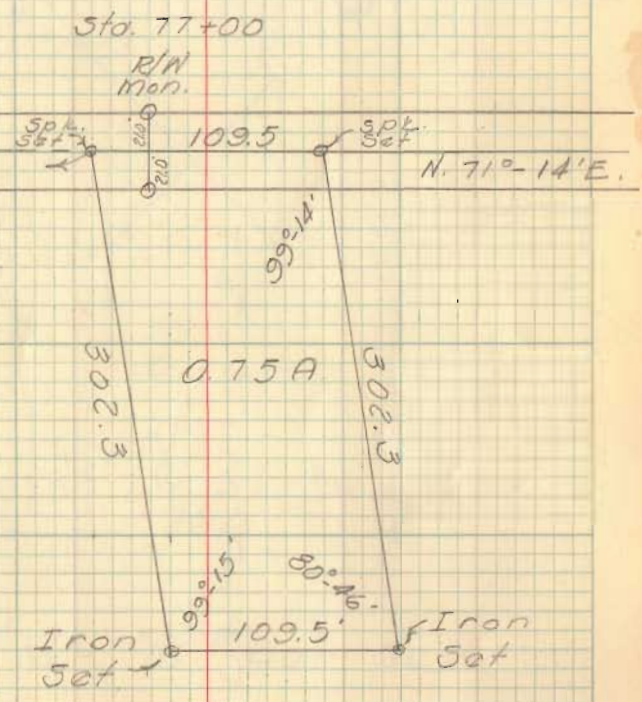
S. R. # 274
 127.8'

72+61
 + 127.8
 76 88.8
 41.2

INDEXED ON MAP
 3062

Dodson
 Gooslin

May 22, 1957 34



INDEXED ON MAP
 3062

Hughes Survey
Belle Center



Buckeye

ST

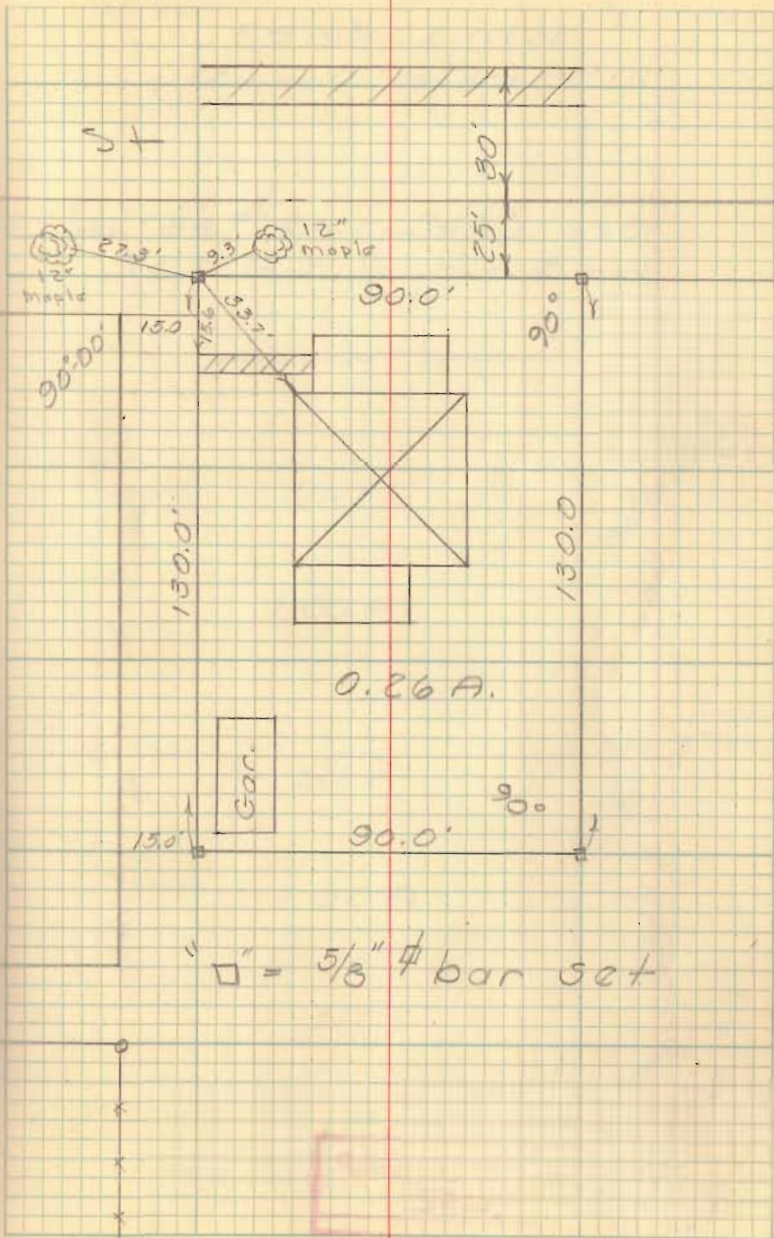
151

MINIAMI
60'

INDEXED ON MAP
2423

Dodson
Geastlin

May 27, 1957 35



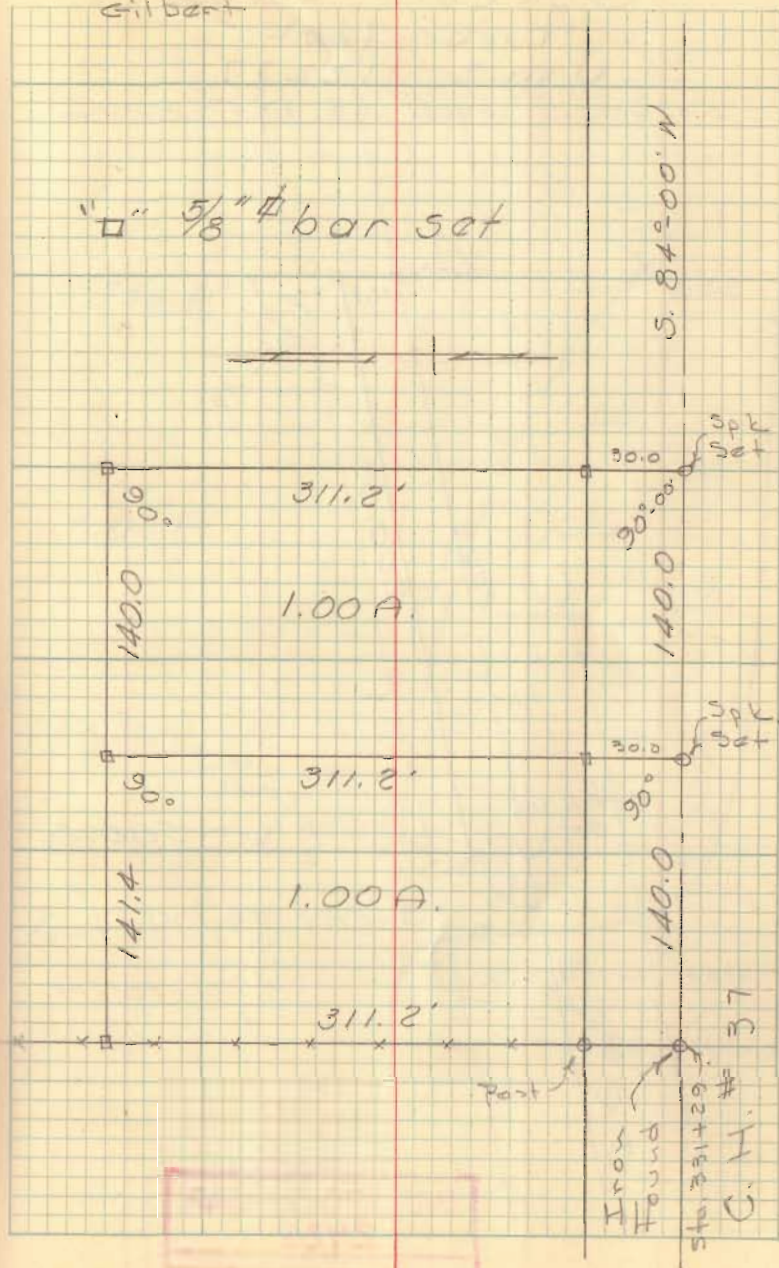
Hover Survey
V.M.S 9883
McArthur Township

See Co. Eng. F.B # 687, pg. 24
For survey of C.H. # 37

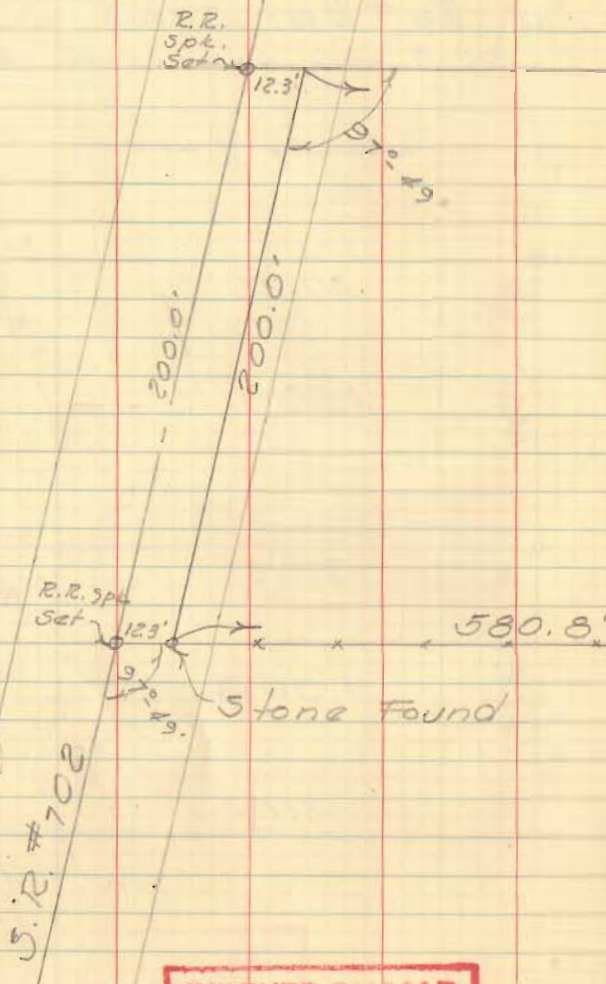
INCORPORATED ON MAP
3082

Dodson
Tev's
Gilbert

May 29, 1957 36



Gunkel Survey
 Turkey foot
 U.M.S. 12277

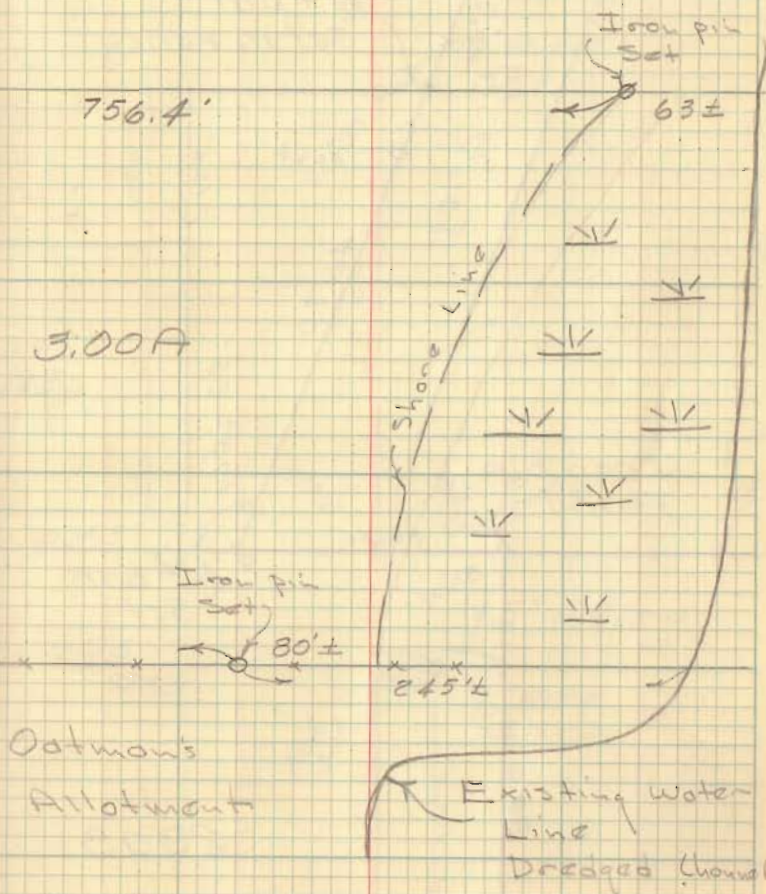


INDEXED ON MAP
 2426

Dodson
 Geeslin

June 1, 1957 37

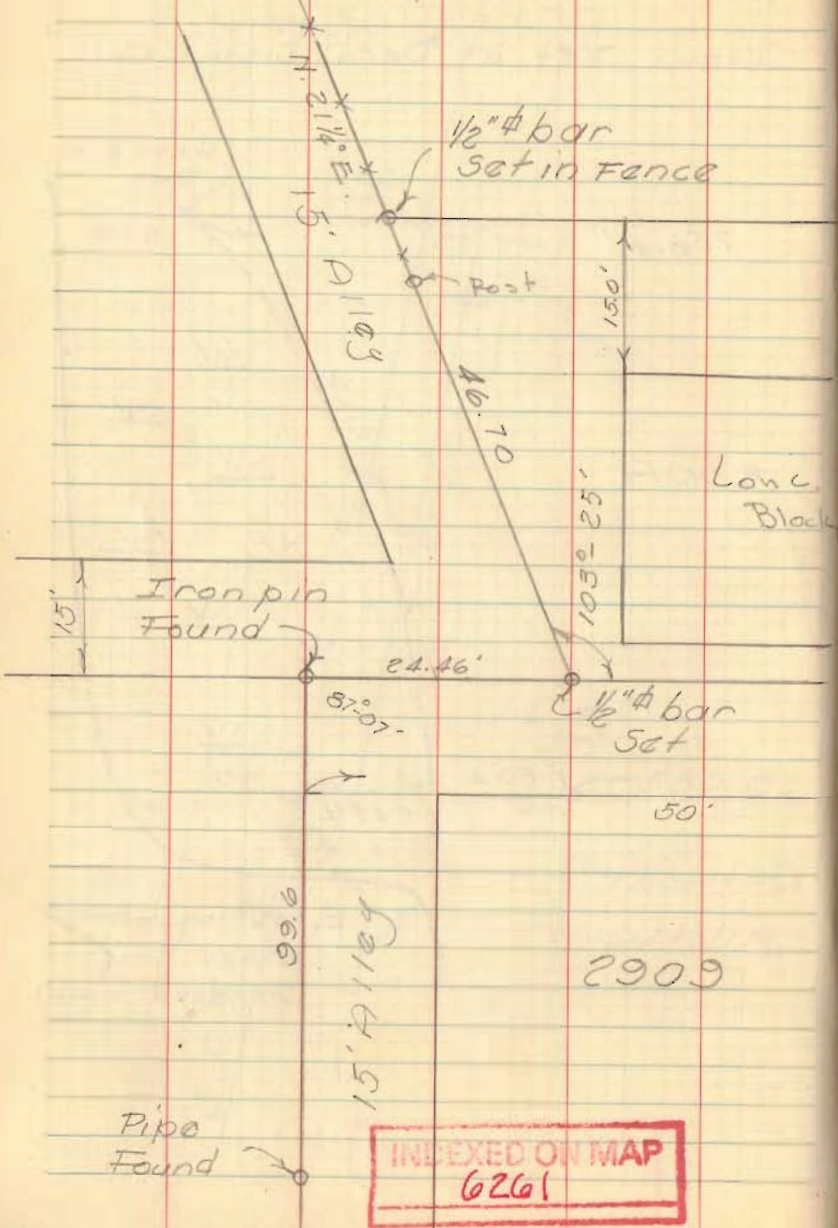
Irons set at Deed Distances



INDEXED ON MAP
 2426

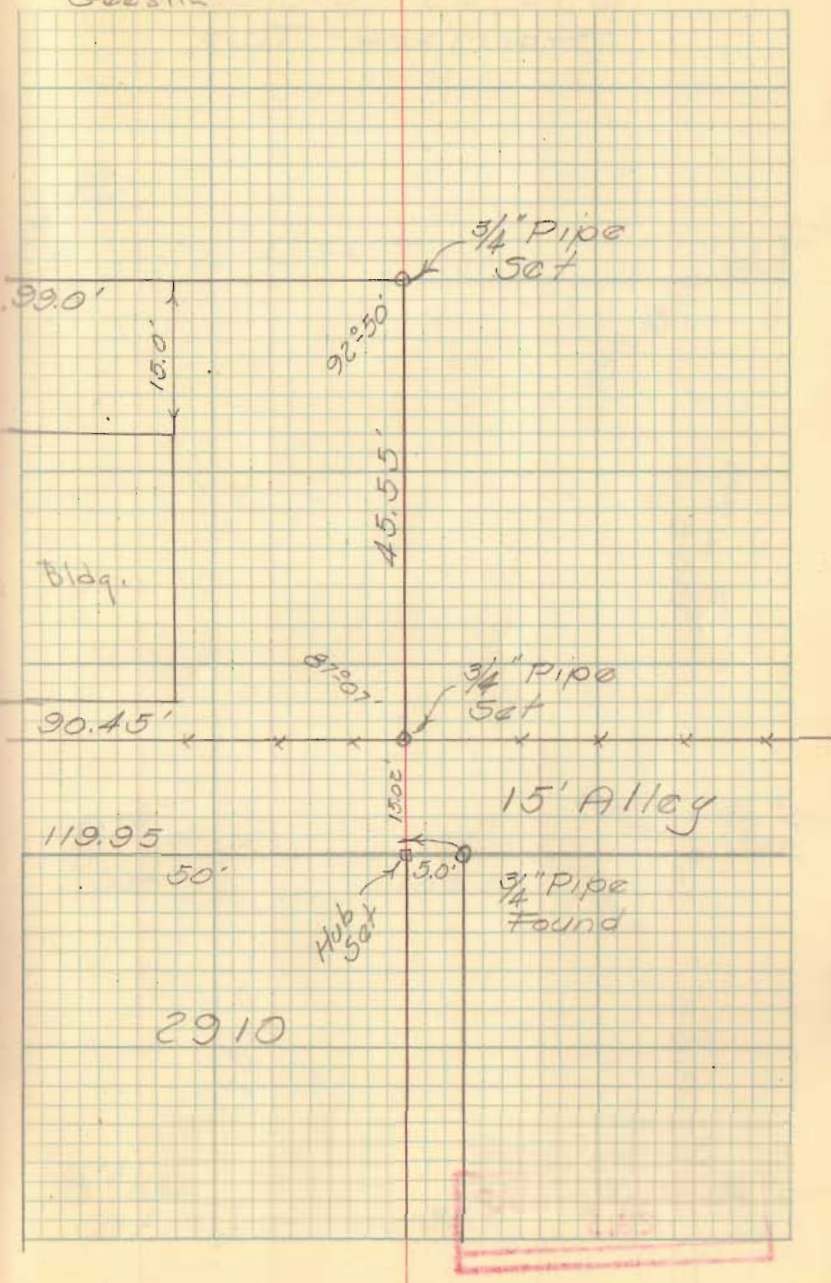
Coldwell Survey

Bellefontaine



Dodson
Geeslin

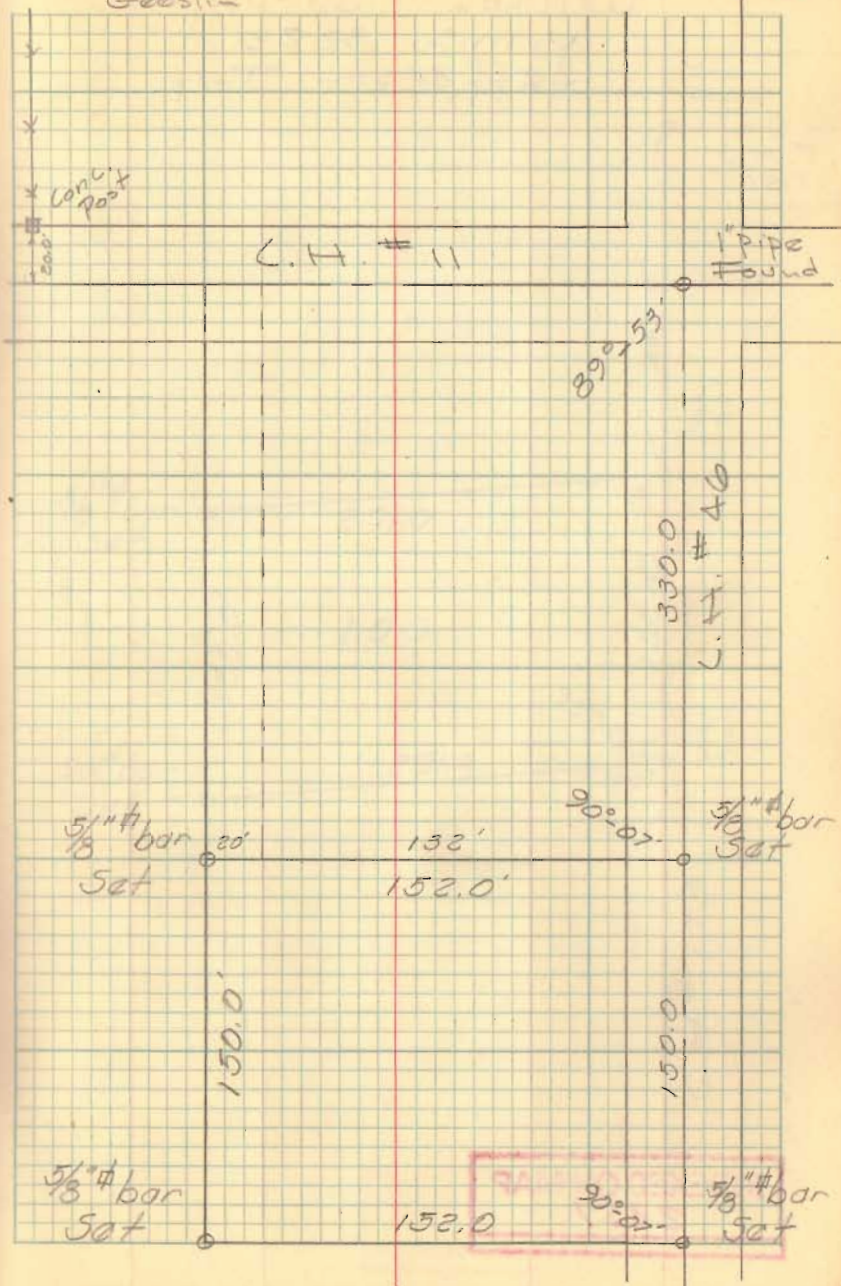
Oct. 12, 1957 38



Gretnd Church
Harrison Twp

Dadson
Geoslin

Nov. 9, 1957 39



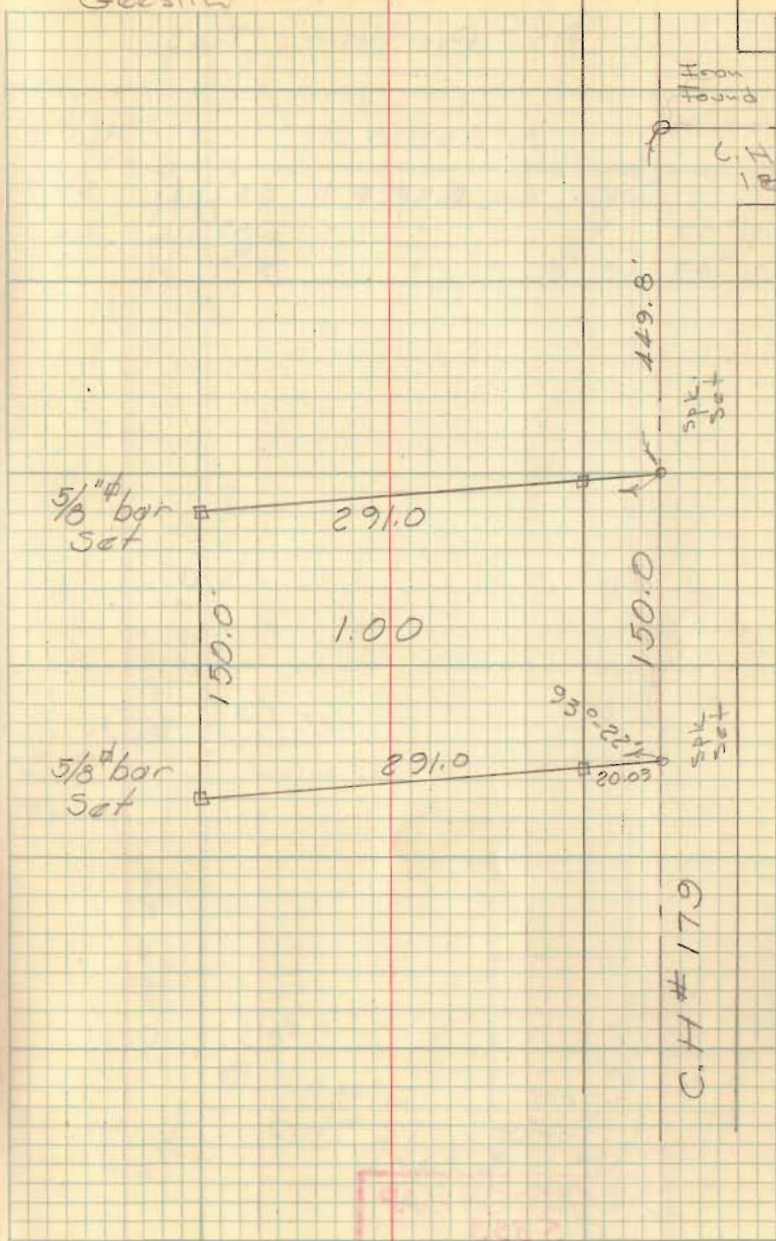
INDEXED ON MAP
2015

INDEXED ON MAP
2015

Wilson Survey
V.M.S. 3220
Jefferson Twp.

Dodson
Geeslin

January 2, 1956 **40**



INDEXED ON MAP
2857

Bates Survey
on Arthur Twp.

See Co Eng Fd 552 pg. 59

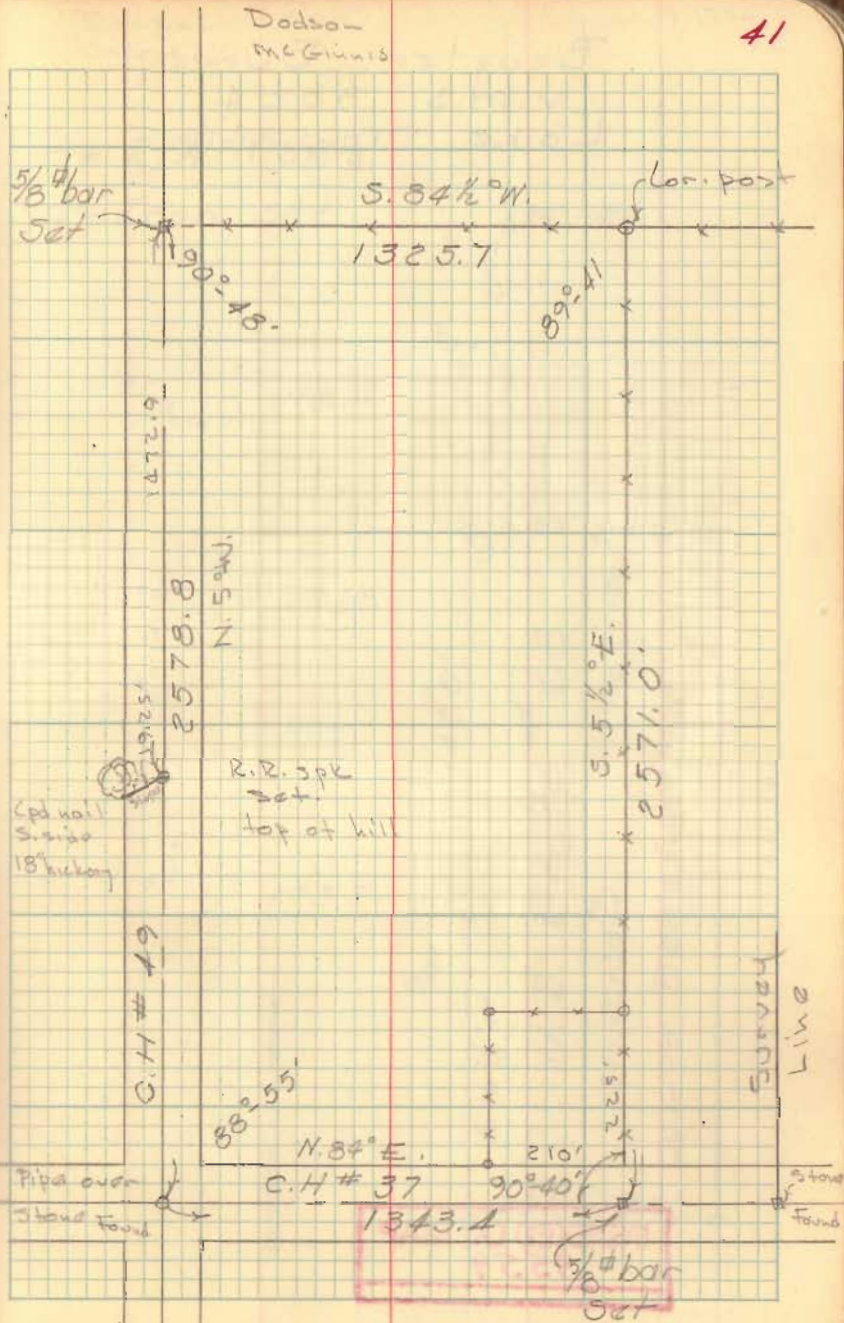
C.H. # 37 " " " " 687 pg. 24

C.H. # 49 " " " " 559 pg. 13

INDEXED ON MAP
5333

Dodson-
McGinnis

41



Bouguer Survey
v.m.s. 3324
Lake Township


INDEXED ON MAP
3559

Dodson
Geolin


July 7, 1956 42

○ = R/W Mon's.

□ = Iron set



Donna Miller Jurvey
Russells Point

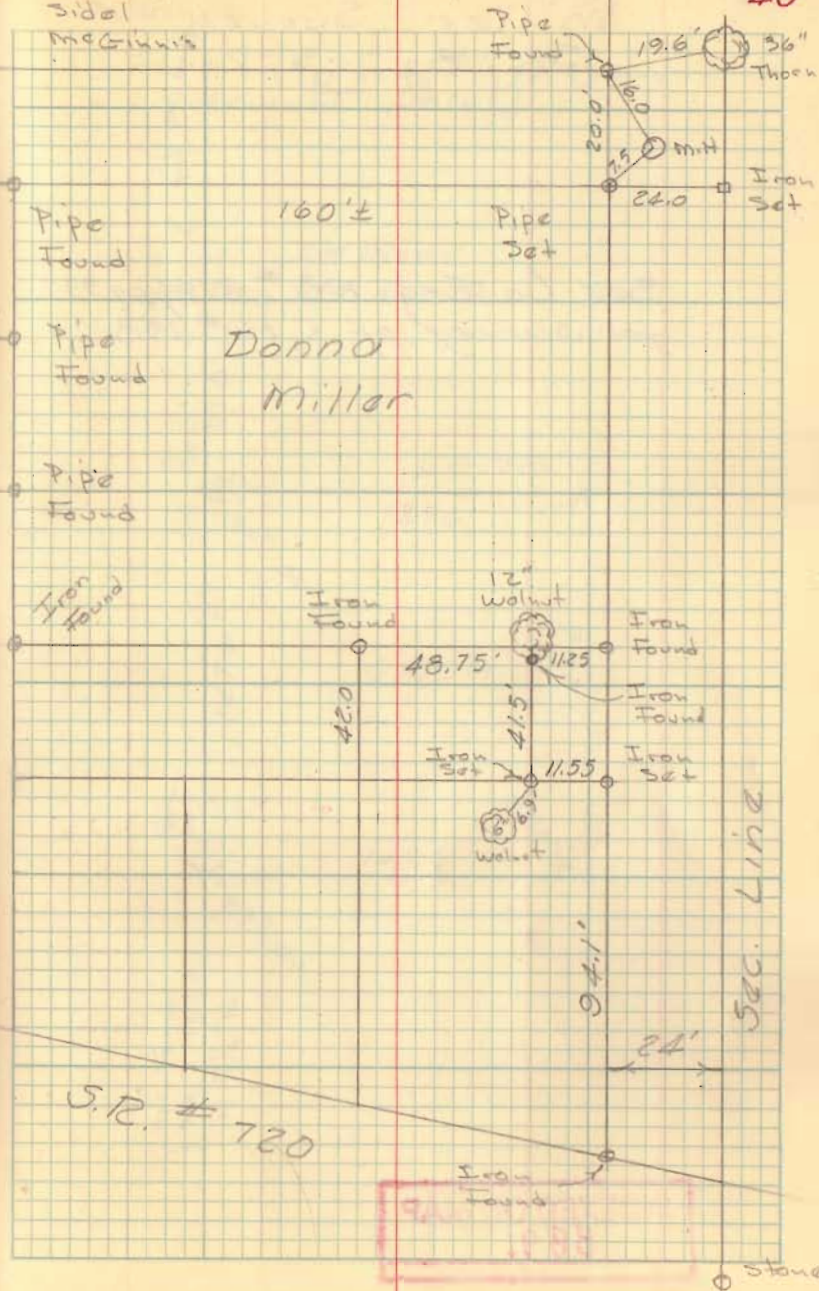


INDEXED MAP
1574

Dadson
Sidel
McGinnis

July 11, 1956

43



Donna
Miller

S.R. # 720

INDEXED MAP
1574

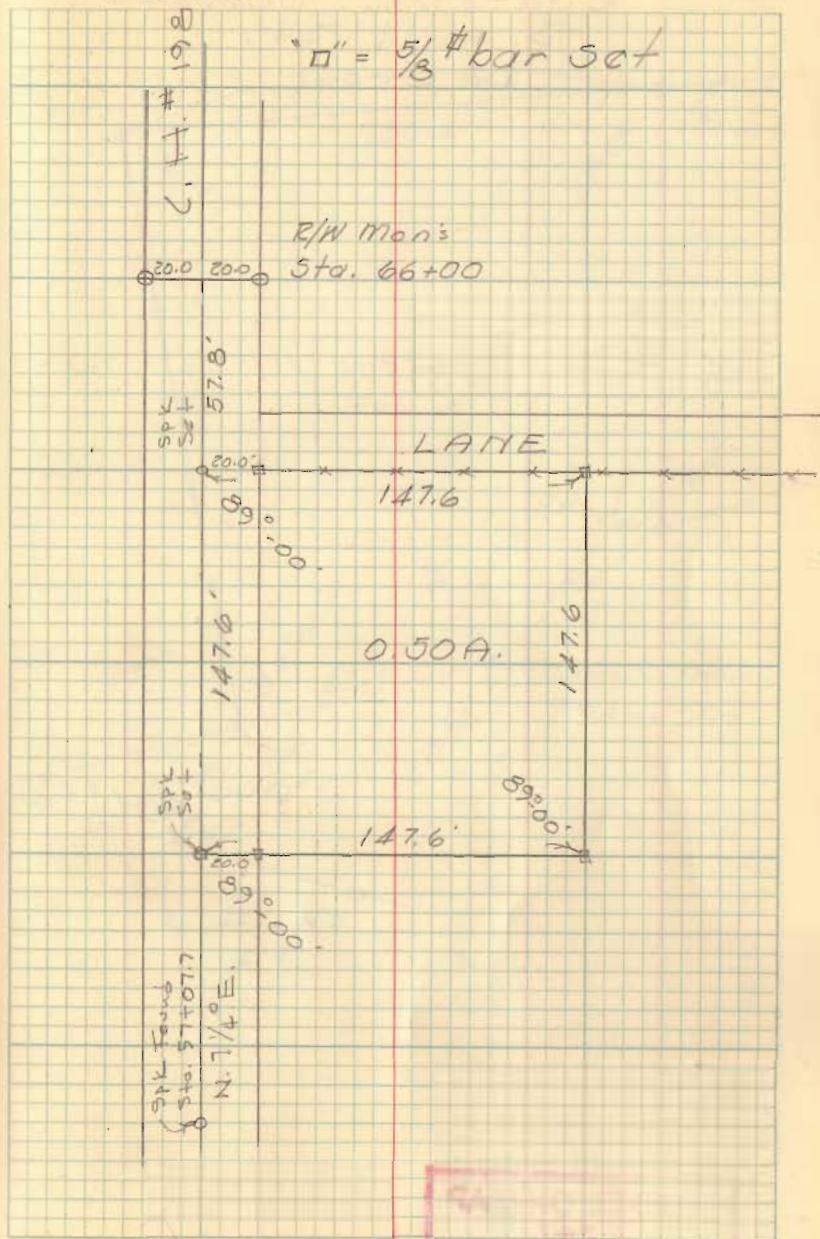
Miller Survey
Sec. 8, T-3, R-14
Union Township

See Co. Eng FB # 614, pp 33-34
for survey of C.H. # 198

INDEXED ON MAP
8891


Dodson
McGinnis

July 1956 44



INDEXED ON MAP
8891

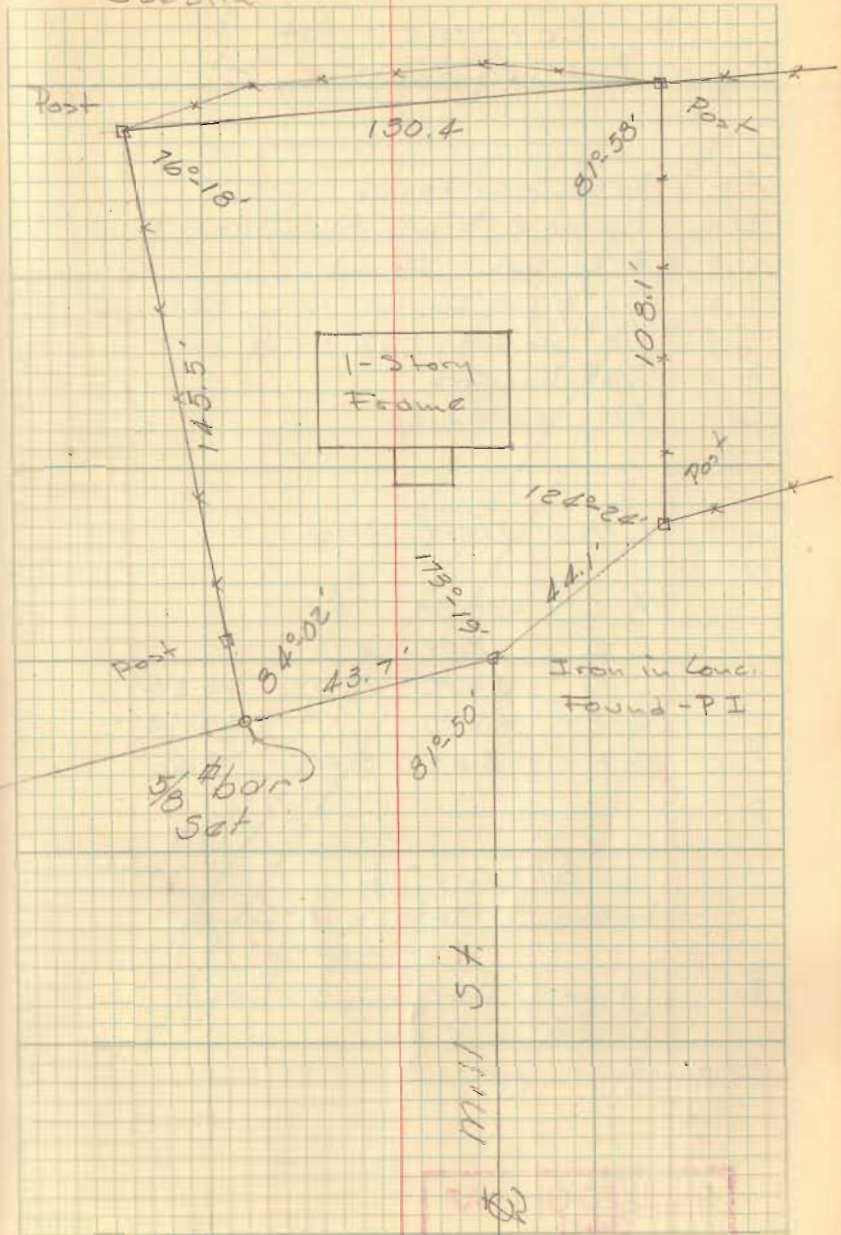
Kuntzman Survey
 S. Mill St.
 De Graff



INDEXED ON MAP
 2547

Dodson
 Goodlin

Sept. 15, 1956 45



INDEXED ON MAP
 2547

Wish Survey
 Carlisle St.
 Bellefontaine, O

- A = Iron pin Found
- B = 1" pipe & 3/4" pin Found, used pipe
- C = R.R. spk. Found
- D = 3/4" pipe Found OK, 1.45' W. of walk
- E = 5/8" bar Set, 1.42' W. of walk
- F = 5/8" bar Set
- G = 3/4" pipe Found

Line Dist. Meas.

A-C	428.58		
D-E	12.07		
C-G	36.85	37.05	36.84
C-F	45.45		45.44
G-F	8.60	8.40	8.60

8/24/74

Dodson - Artis - McCurdy

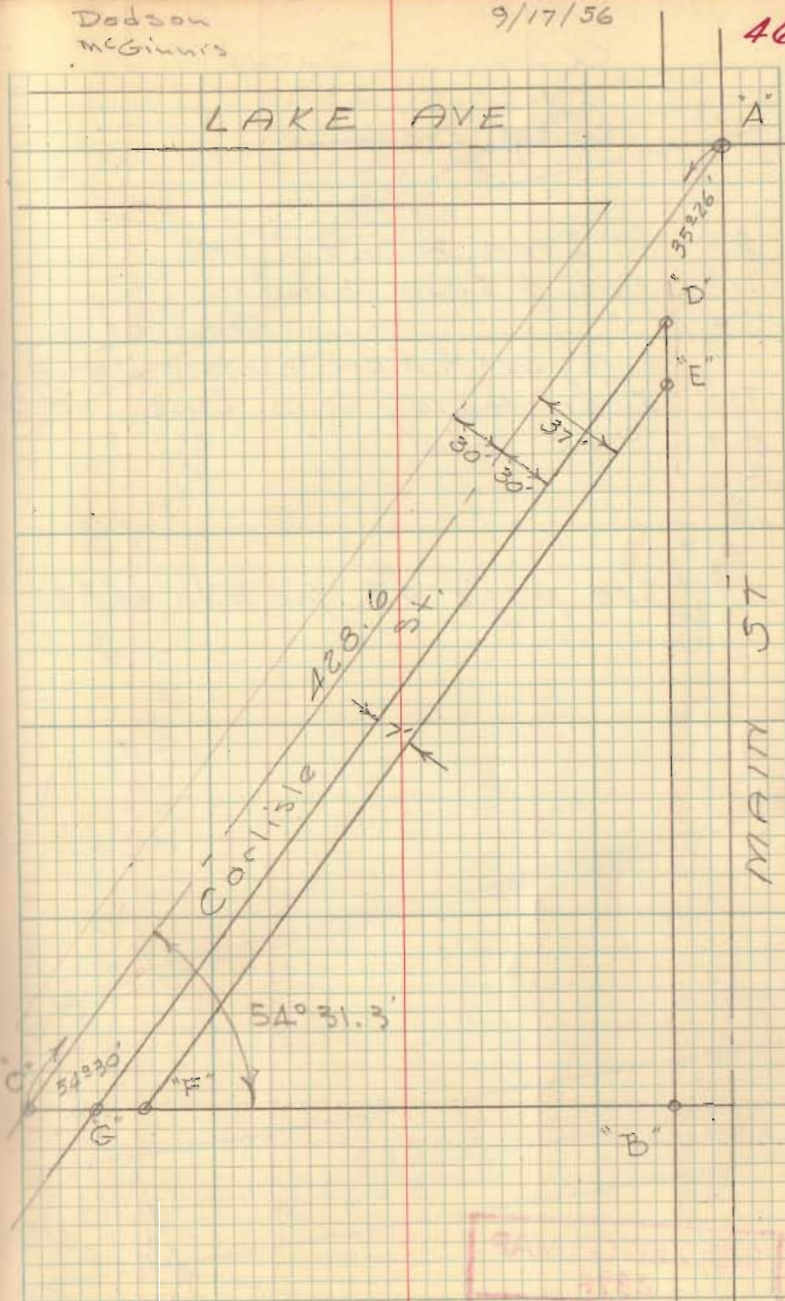
- B = 1" pipe & Bar found Bent
 Reset 1" Pipe
- E = Bar found

INDEXED ON MAP
 3411

Dodson
 McGinnis

9/17/56

46

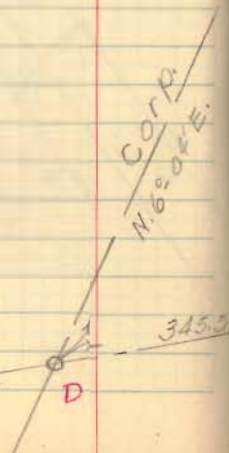


Qualls Survey
 v.m.s. 4399
 Bellefontaine

- A = 1/2" Iron Found
 B = Hub & Iron Found
 C = " " " removed
 both, set 5/8" bar in place of hub
 D = Iron Found, Corp. Line
 E = Pipe Found, " "
 F = " " " "

See page 48 for Witn. to "A & F"

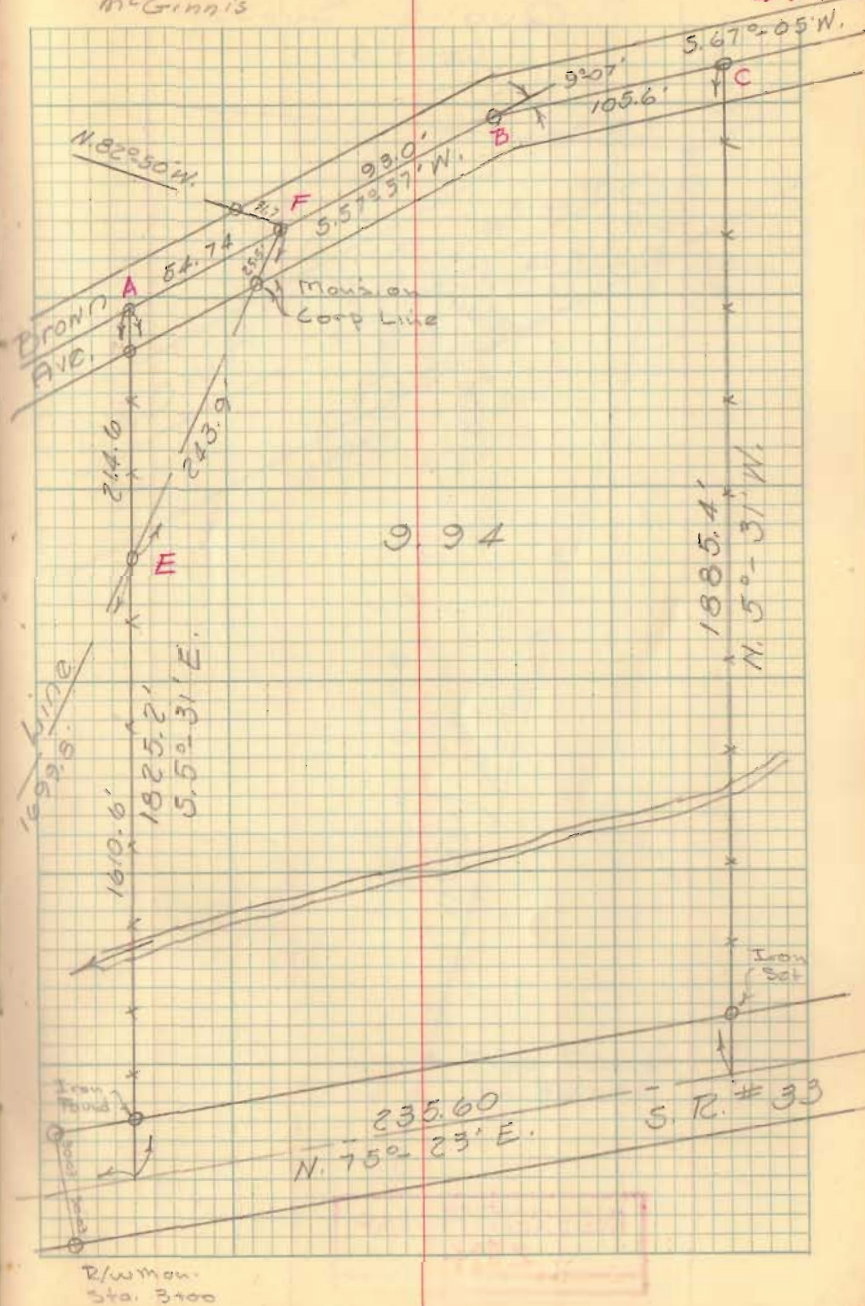
INDEXED ON MAP
 2894



Dodson
 McGinnis

Sept. 25, 1956

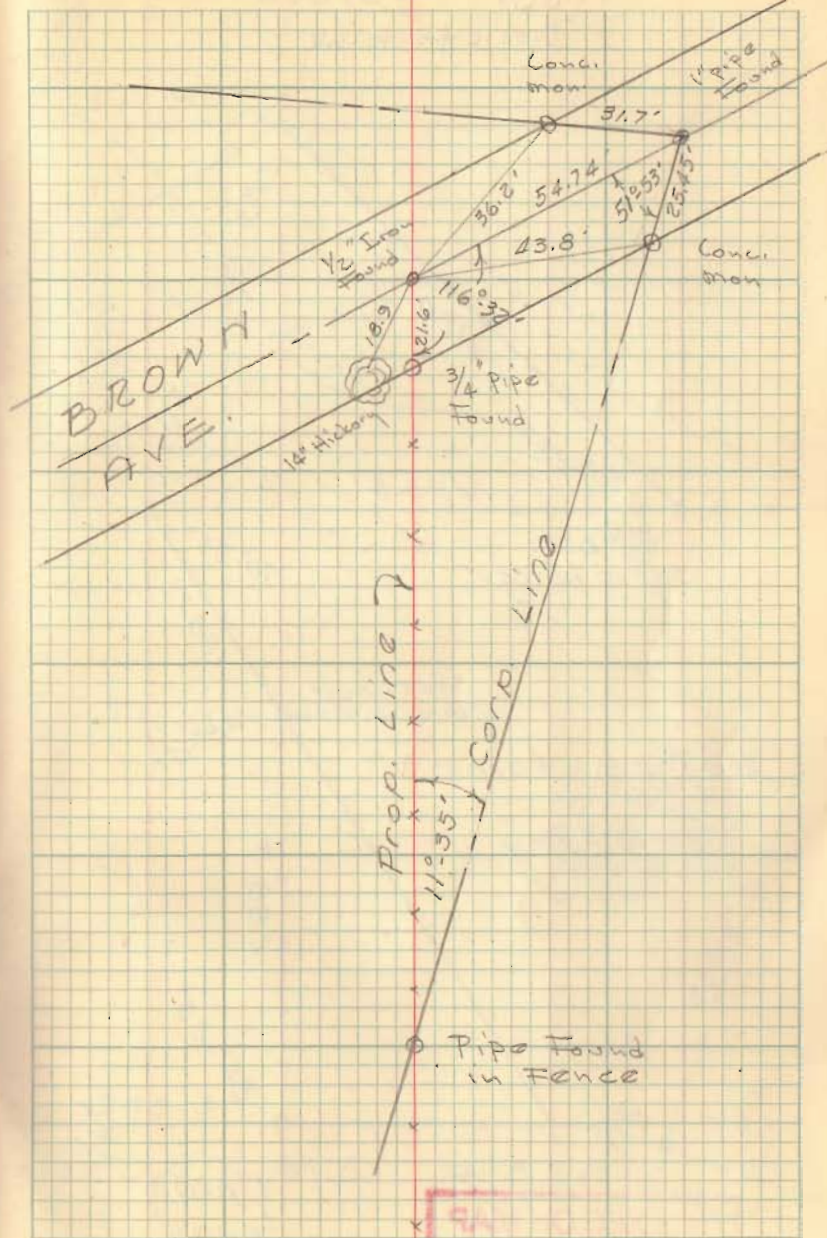
47



Qualls Survey
Cont'd.

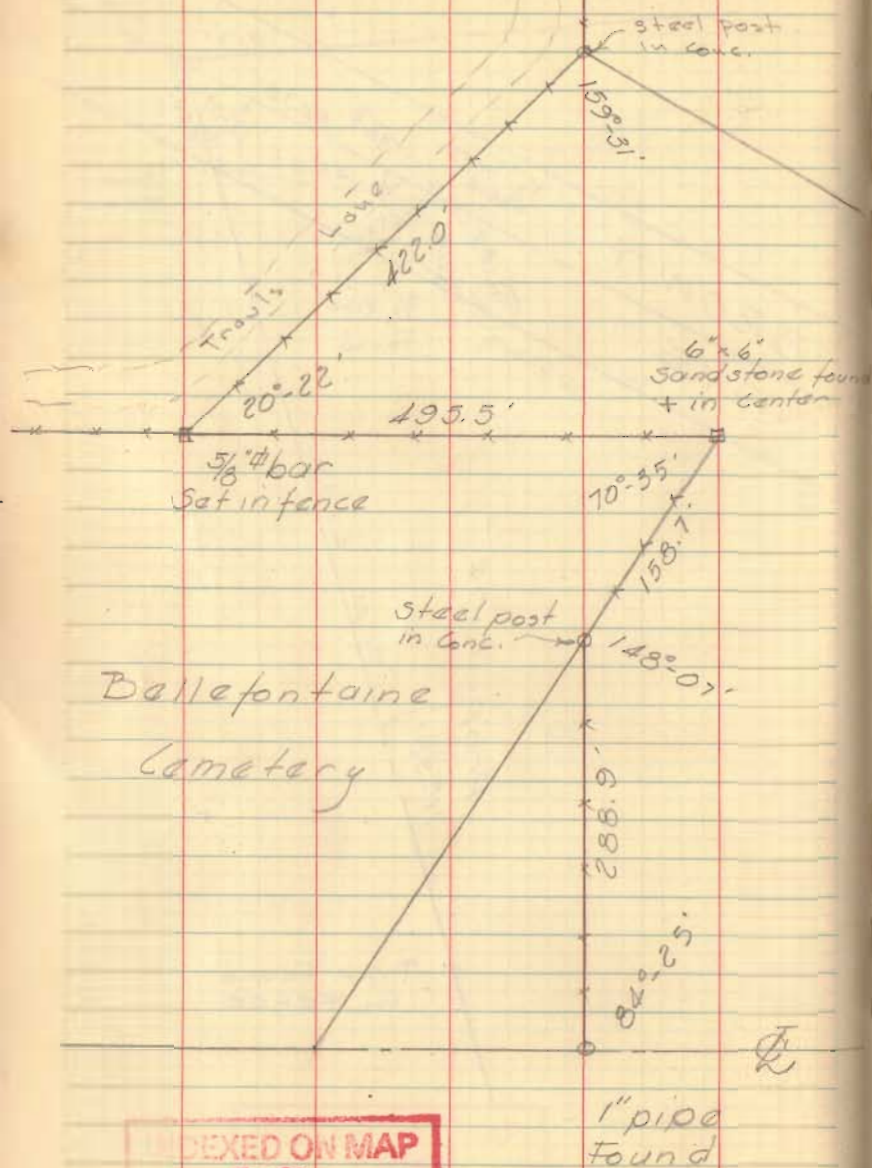
INDEXED ON MAP
2894

48



94
1955

Trawl Survey
Bellefontaine



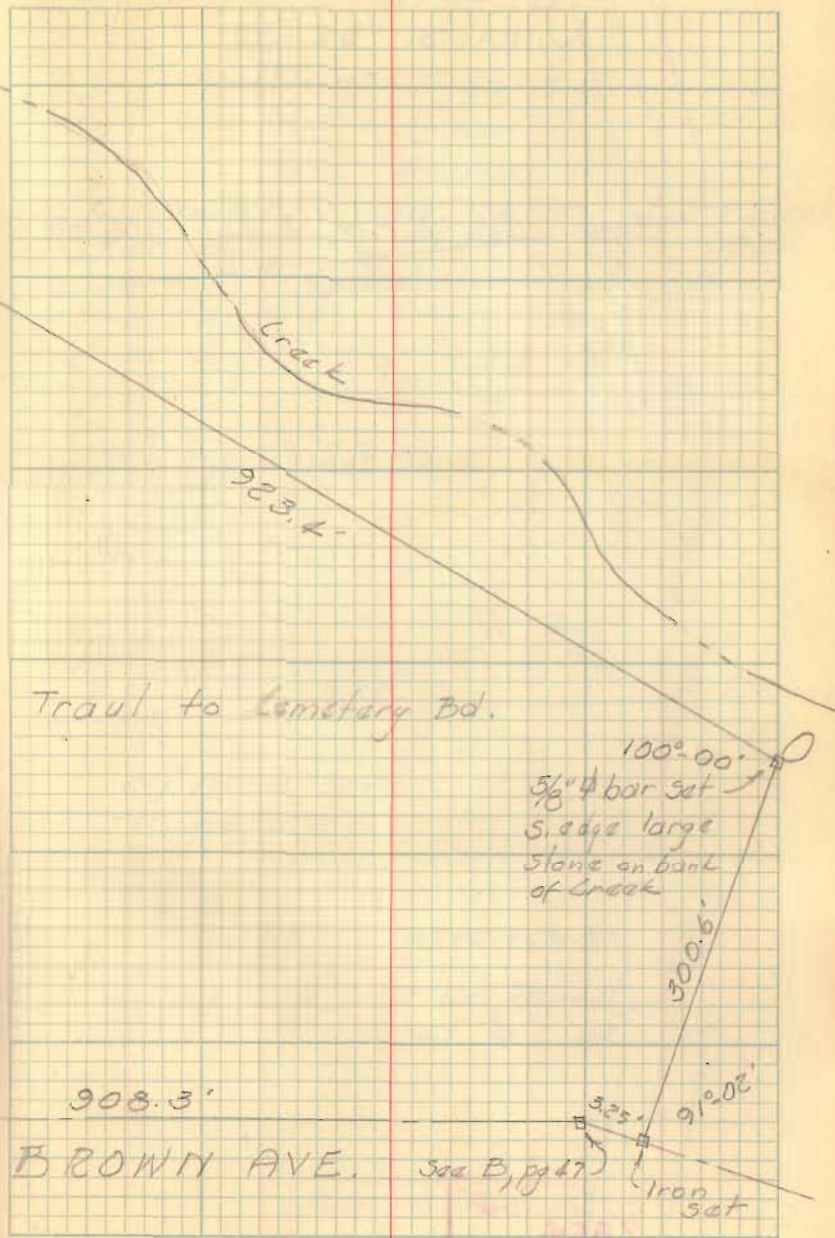
Bellefontaine
Cemetery

INDEXED ON MAP
3056

Dodson
McGinnis

10/23/56

49



Trawl to Cemetery Bd.

BROWN AVE. See B, pg 47

INDEXED ON MAP
3056

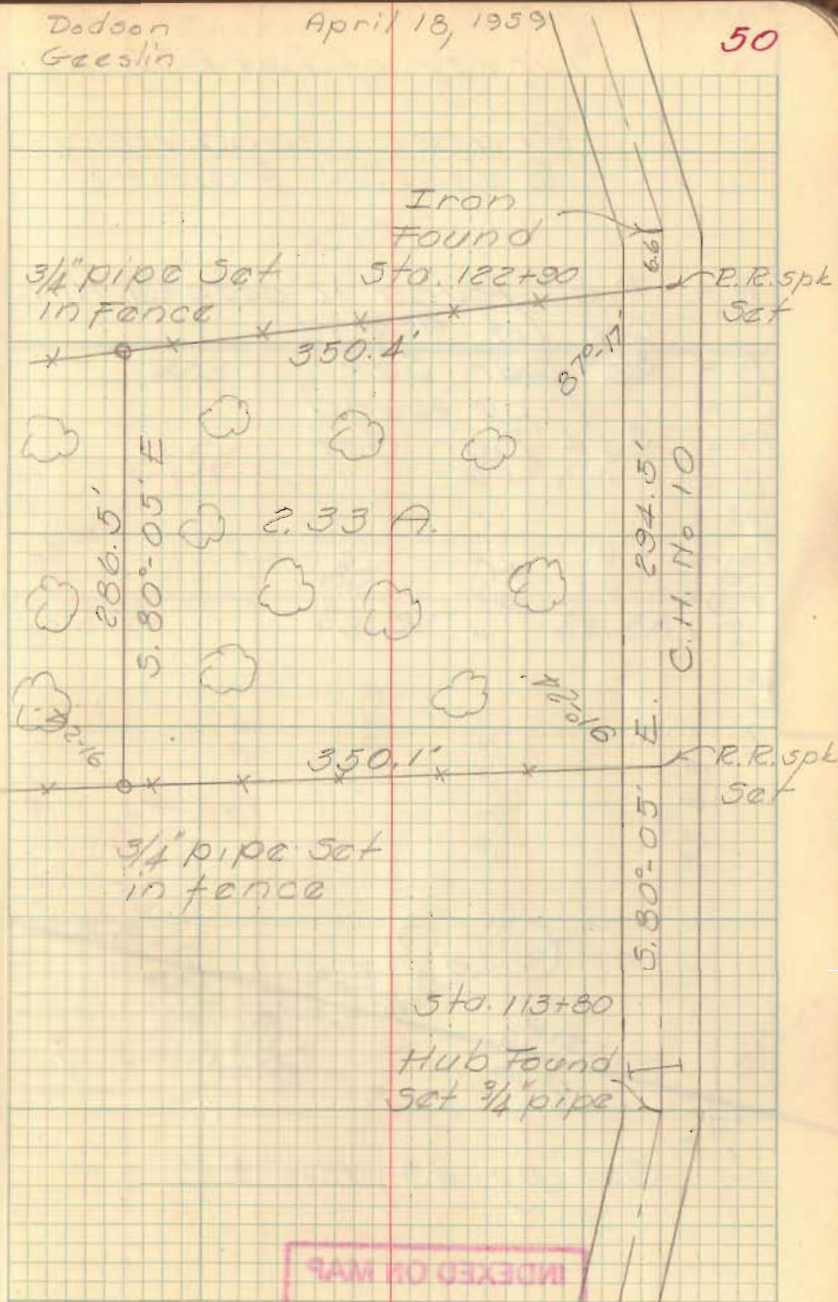
Hostetter Survey
V.M.S. 3220
Jefferson Twp

See Co. Eng. F.B. #614, pg. 13

Dodson
Geeslin

April 18, 1959

50



INDEXED ON MAP
2854

INDEXED ON MAP

Survey of Tract 256-257

Prater Subdivision
Russells Point

- A = Pipe found 12" deep @ N.W. Cor. lot # 252
- B = $3/4"$ Bar Sat
- C = 1" Pipe found
- D = $3/4"$ Bar Sat
- E = " " "
- F = " " "
- G = " " "
- H = " " "
- I = " " "



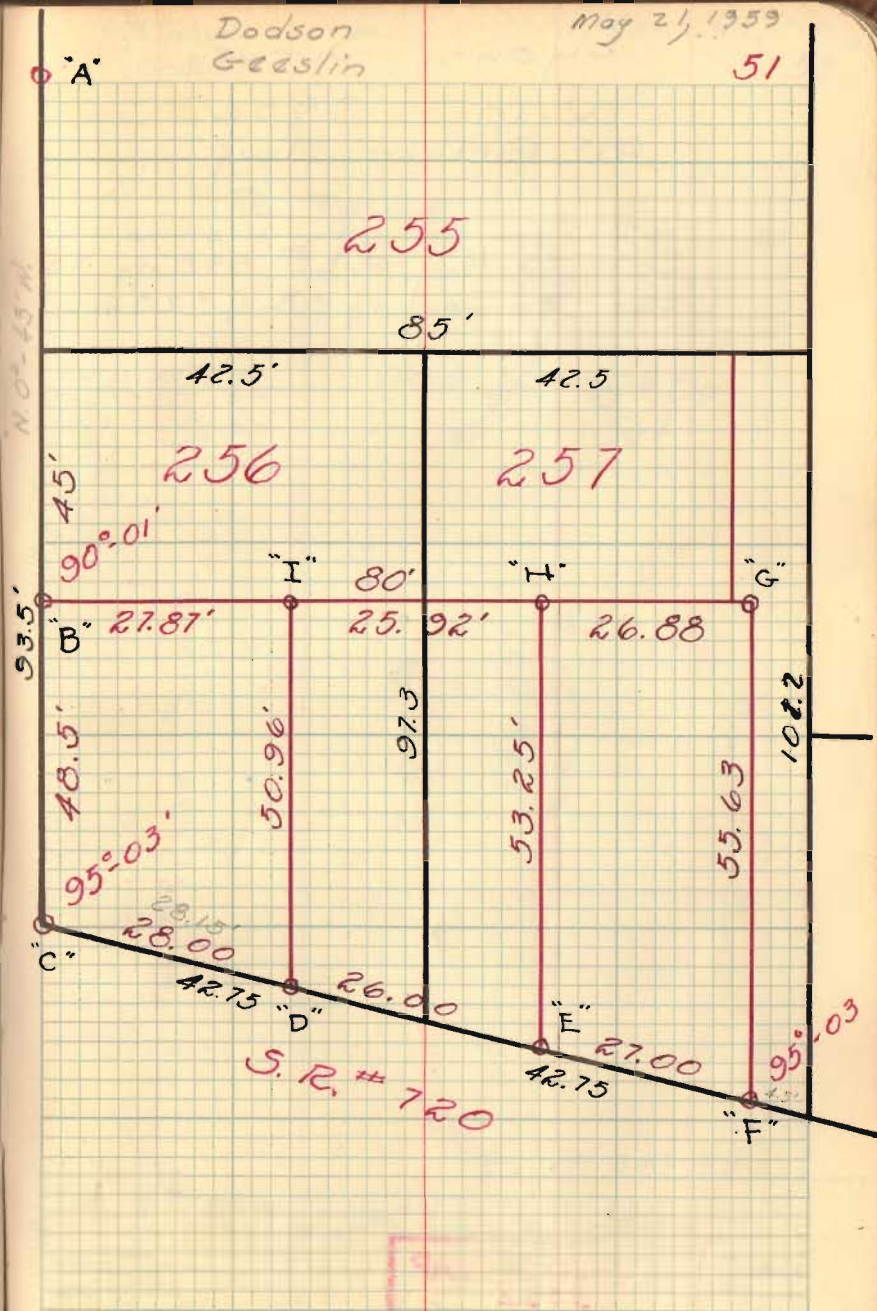
See pg. 43, this Bk.

INDEXED ON MAP
3250

Dodson
Geaslin

May 21, 1959

51




Lyons Survey
 V.M.S 9904
 Mc Arthur Twp

See Co. Eng F.B. # 598 pg. 34
 For Survey of S.R. # 274

Dodson
 Geeslin

April 25, 1959
 52



INDEXED ON MAP
 3050

S.R. # 274 180.0' 180.0'

Hob Found Set 5/8" Bar Sta.	Spk. Set	Spk. Set	Stone Found Sta. 19+80
-----------------------------------	-------------	-------------	---------------------------------

Lot 41

Seminole Shores Subd #1

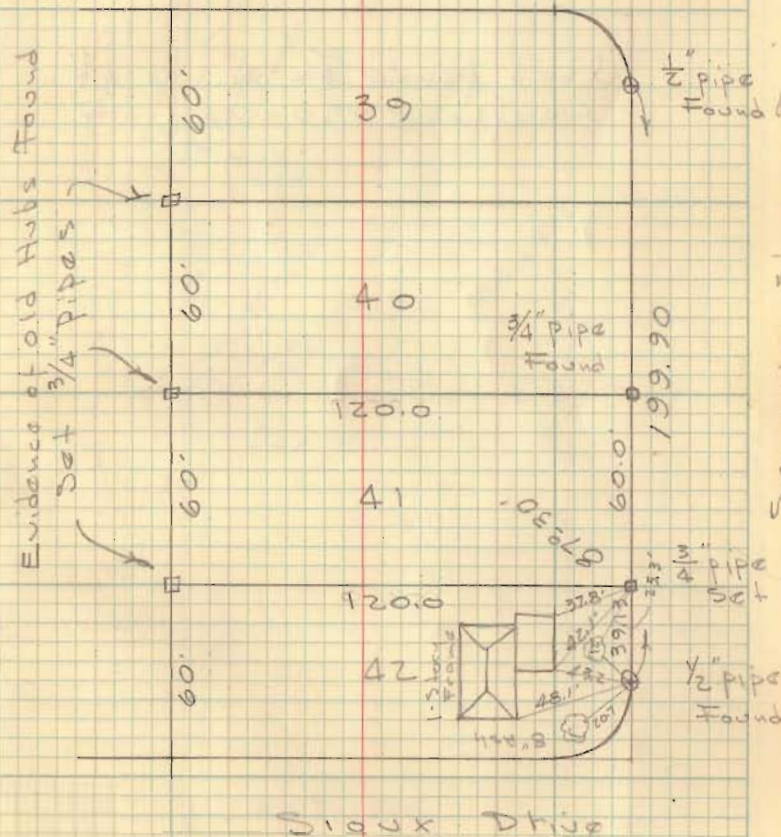
Plat Blk C Vol. 3 pg 33

Dodson
Gealin

May 8, 1959

53

Seward Dr.



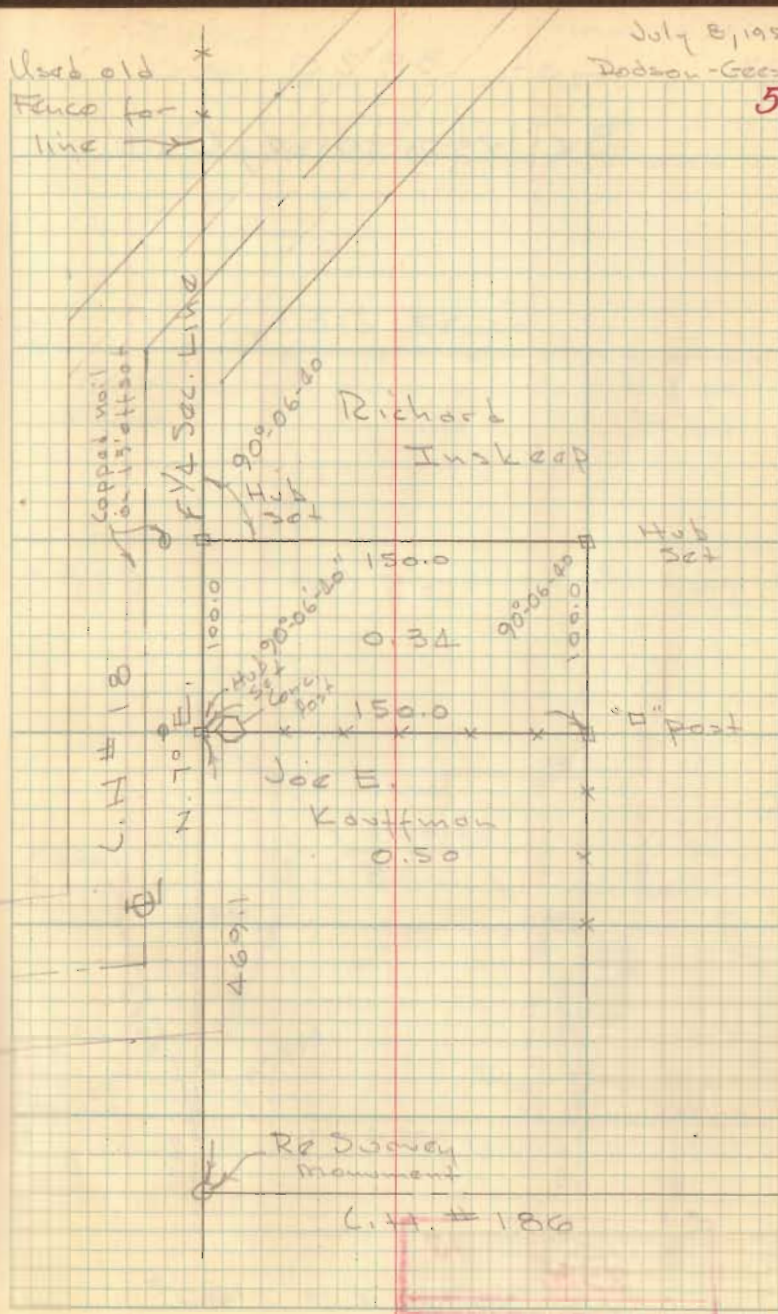
INDEXED ON MAP
6397

Mohr Survey
 Sec. 1, T-3, R-14
 Union Township

See Co. Eng T.B # 574 pg. 57
 for Survey of C. H # 18

Used fence as N. line of
 Kauffman 0.50 acre tract

July 8, 1959
 Dodson - Geeslin
 54

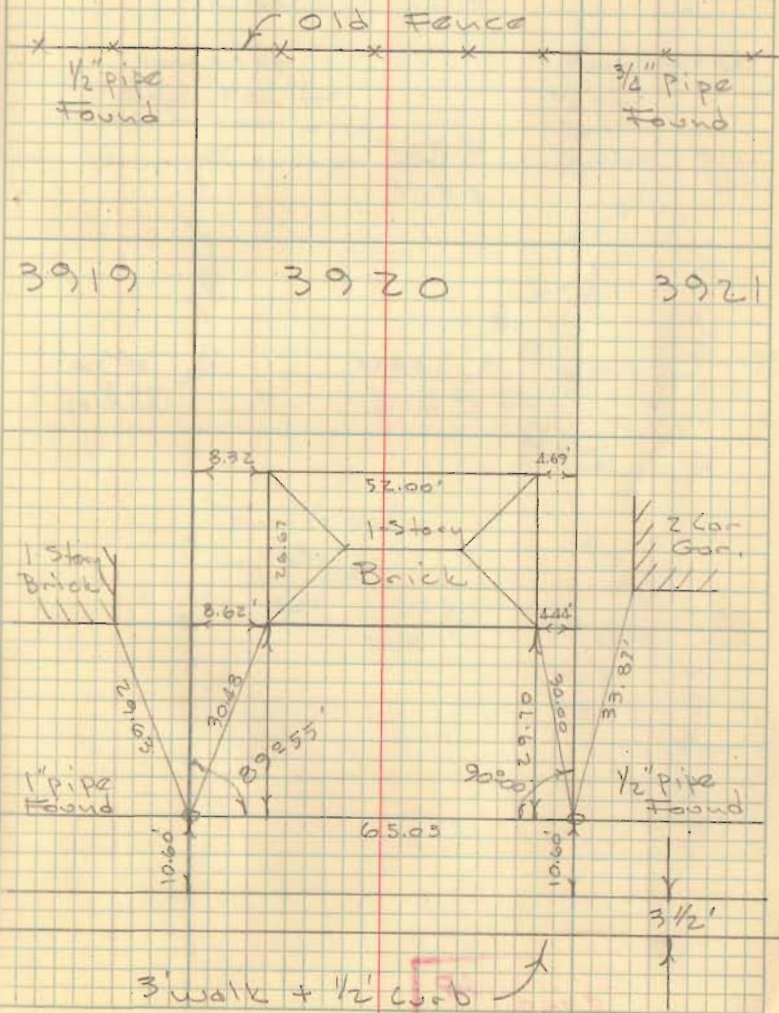


INDEXED ON MAP
 3213

Lot 3920
 Bellefontaine, Ohio

Dodson
 Greenlin

May 18, 1959
 55



INDEXED ON MAP
 2580

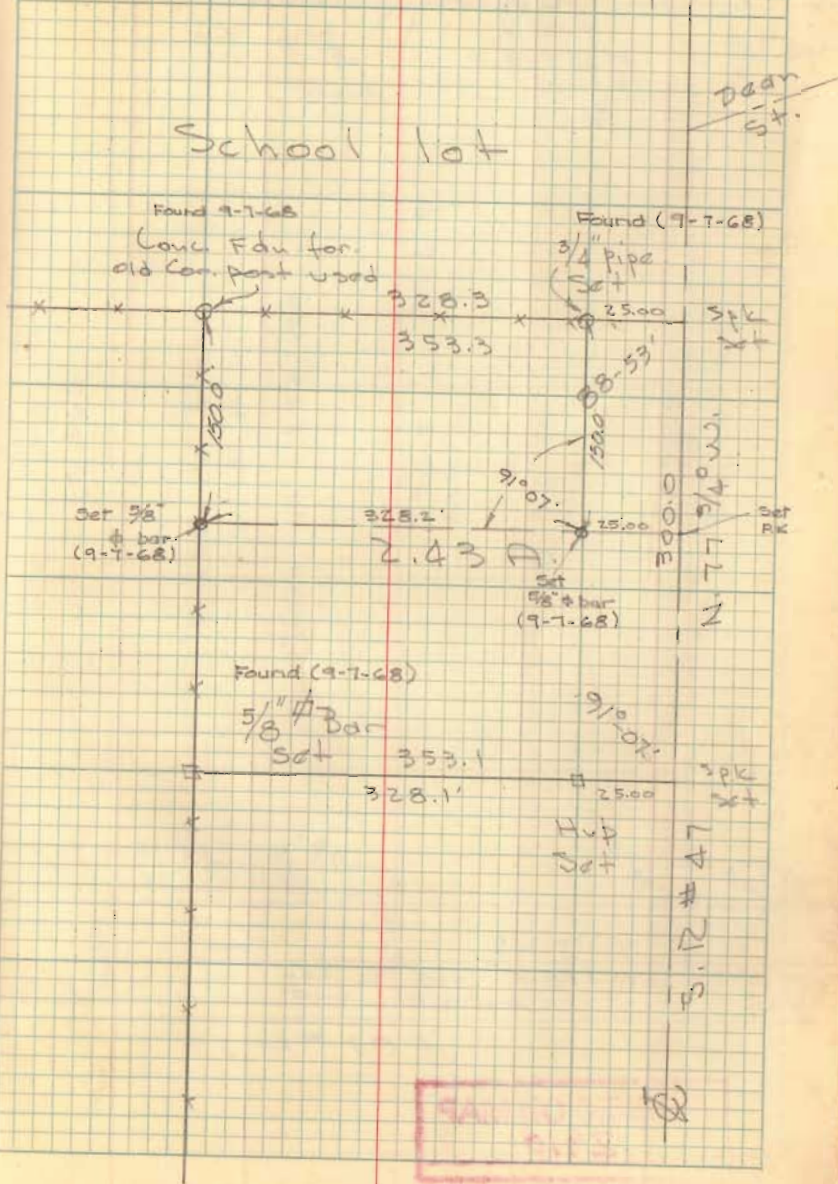
Shoyer Survey
 U.M.S 755-6155
 West Mansfield

Dodson
 Greenliu

May 16, 1959

56

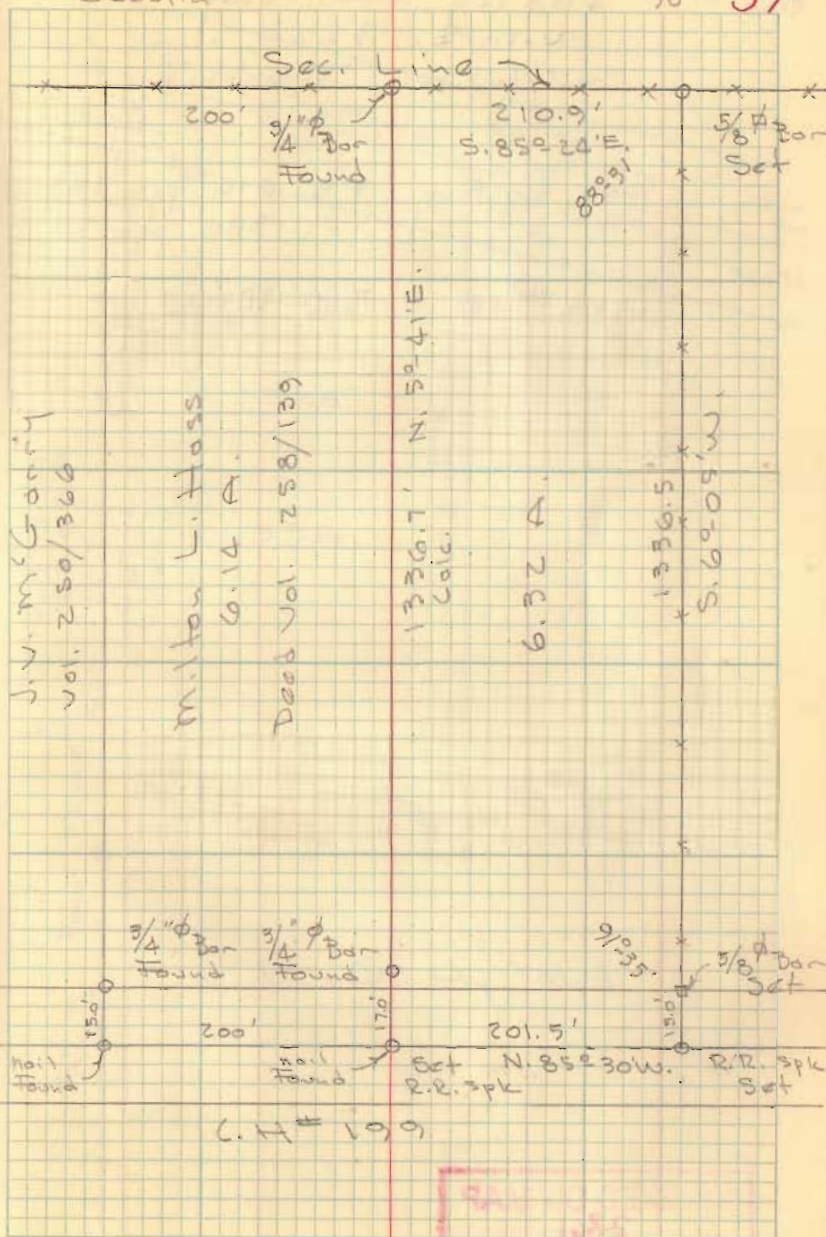
School lot



Riddle Survey
 Sec. 25, T-4, R-14
 Liberty Township

Dadson
 Geeslin

Sept. 5, 1959
 900 57



INDEXED ON MAP
 2910

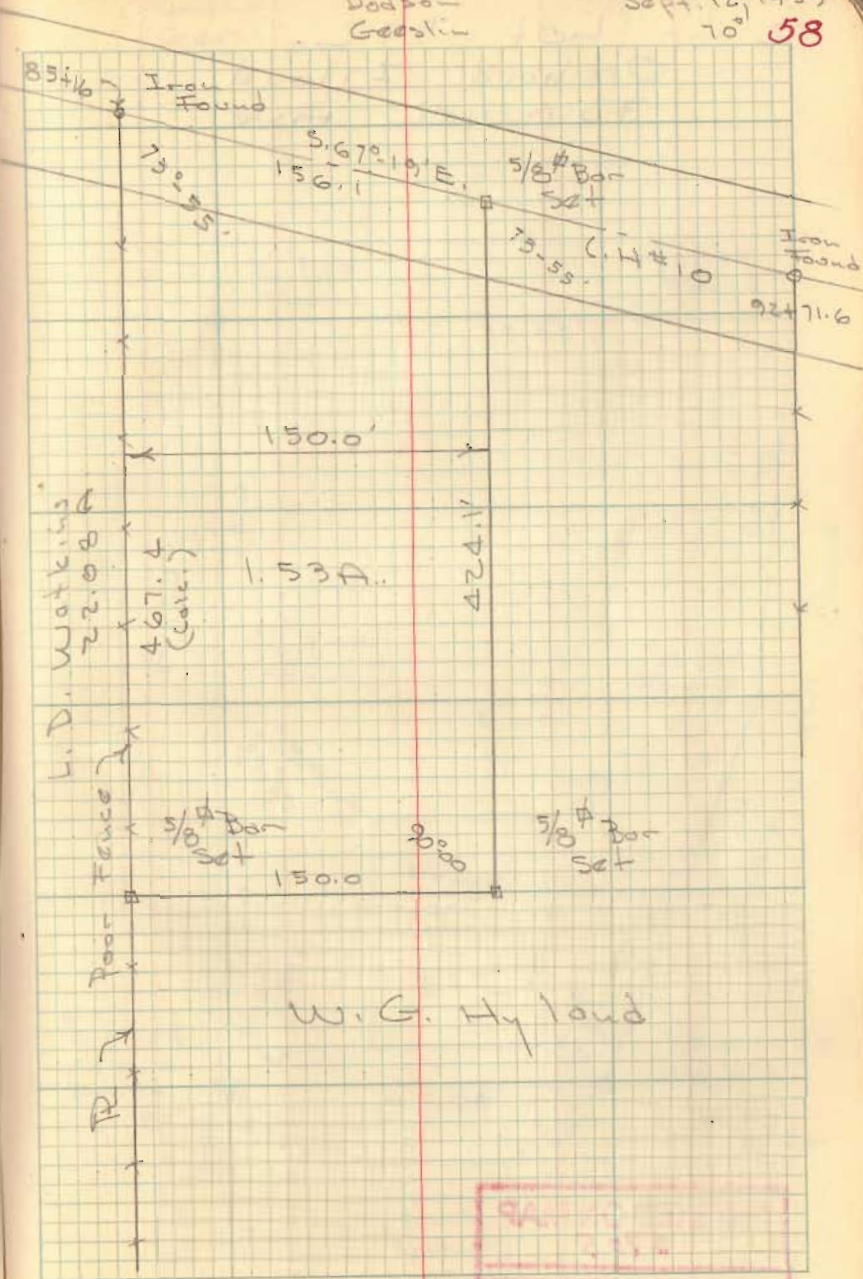
Baxley Survey
 V.M.S. 3220
 Jefferson Township

See Co. Eng. FB. 614 pgs. 15 & 16
 " " " " 390 pg 55

L.H. #10 - 50' R/W

Dodson-
 Geeslin

Sept. 12, 1959
 70° 58



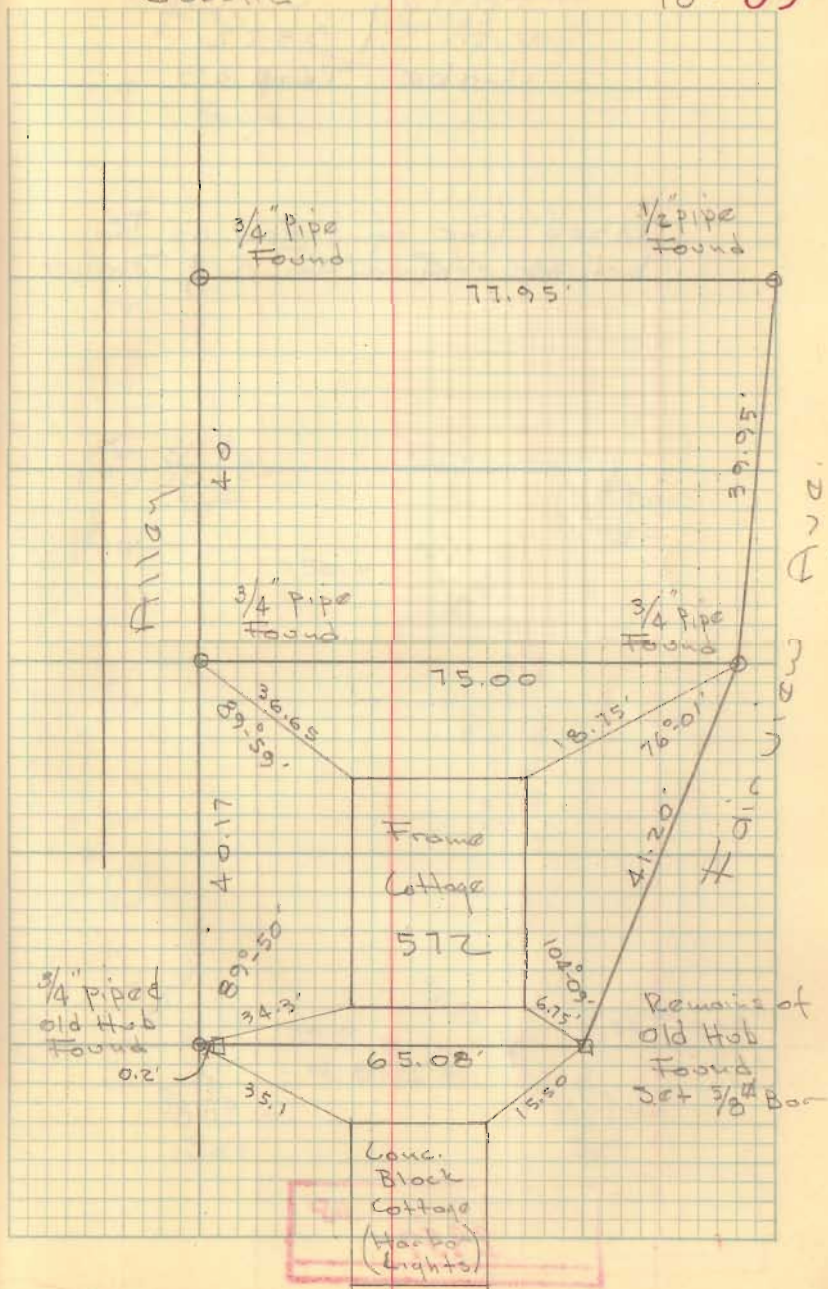
INDEXED ON MAP
 2861

94
 15

Lot 572
 Orchard Island
 Fairview Ave.

Dodson
 Gooslic

Sept. 5, 1959
 70° 59'



INDEXED ON MAP
 5705


Holley Survey
v.m.s. 3322
Lake Twp.

Used line of trees as PL
between Horse Homes & Stover

INDEXED ON MAP
2957

Dodson
Gilbert
Holley

July 17, 1959
60



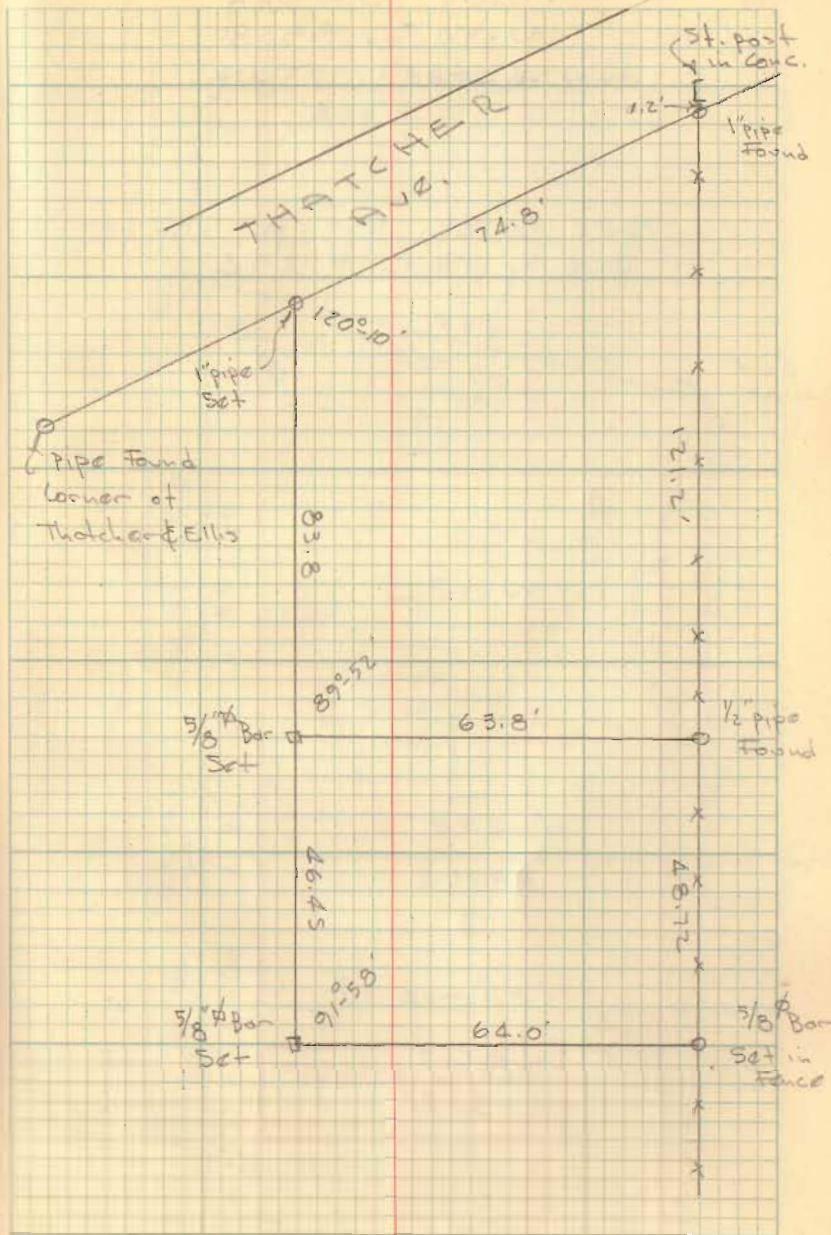
INDEXED ON MAP
2957

Thomas Survey
 Sec. 7, T-2, R-12
 DeGraff, Ohio

See Inskip BK 12/63

Dodson
 Geeslin

July 7, 1959 61



INDEXED ON MAP
 2581

Foot Survey
 U.M.S. 9933
 Rushcreek Twp.

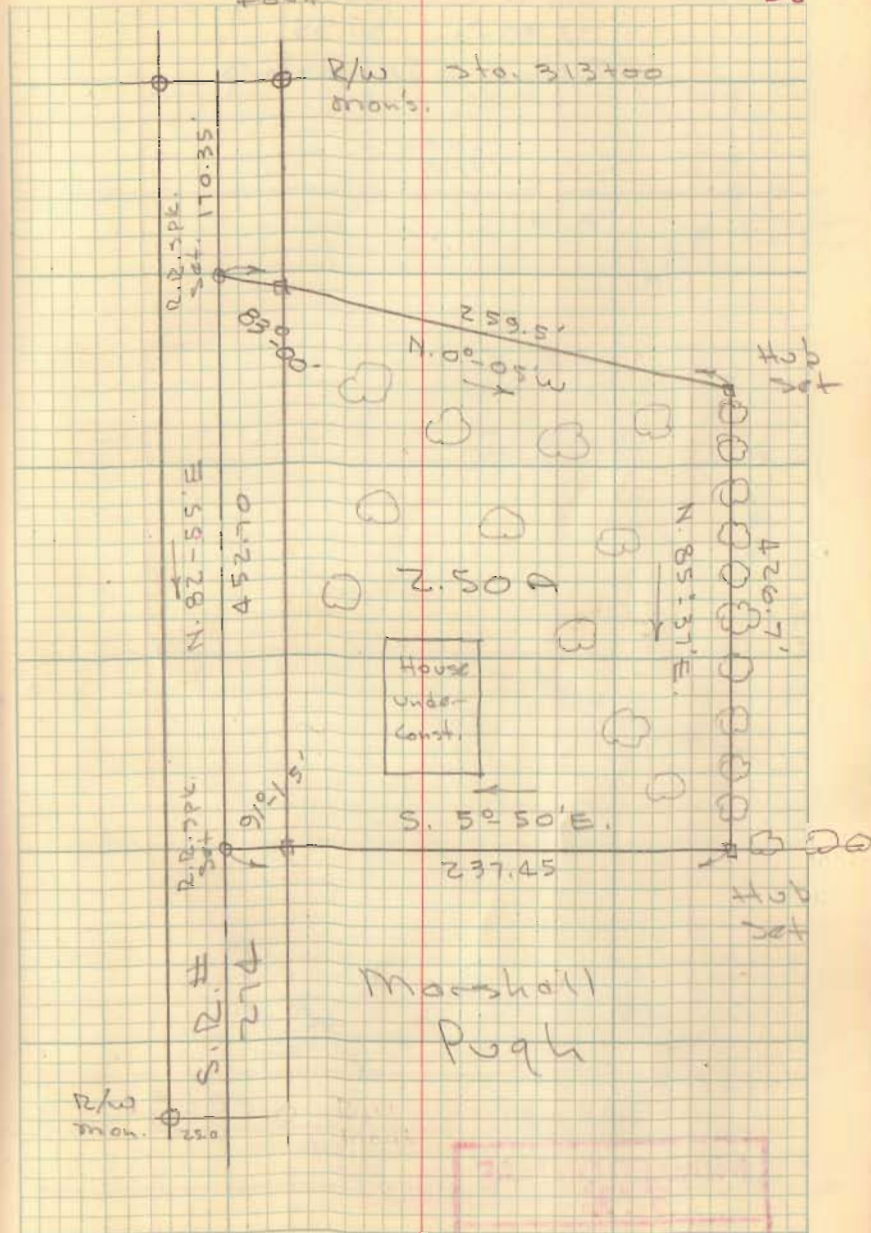
See Co. Bk. 559 pg. 78 for
 Survey S.R. # 274

INDEXED ON MAP
 3372

Dodson
 Goslin
 Foot

July 10, 1959

62

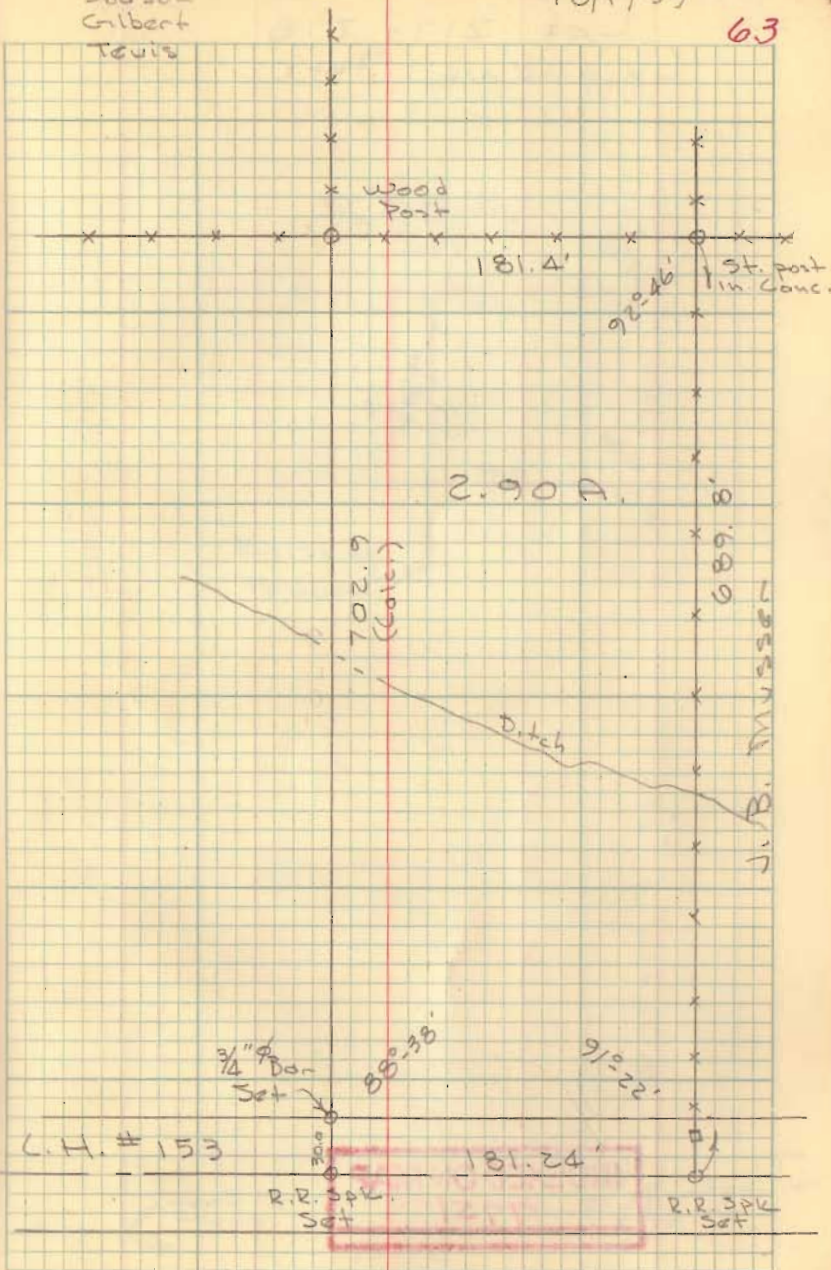


Spain Survey
V.M.S. 3155
Zane Township

Dodson
Gilbert
Tewis

10/1/59

63



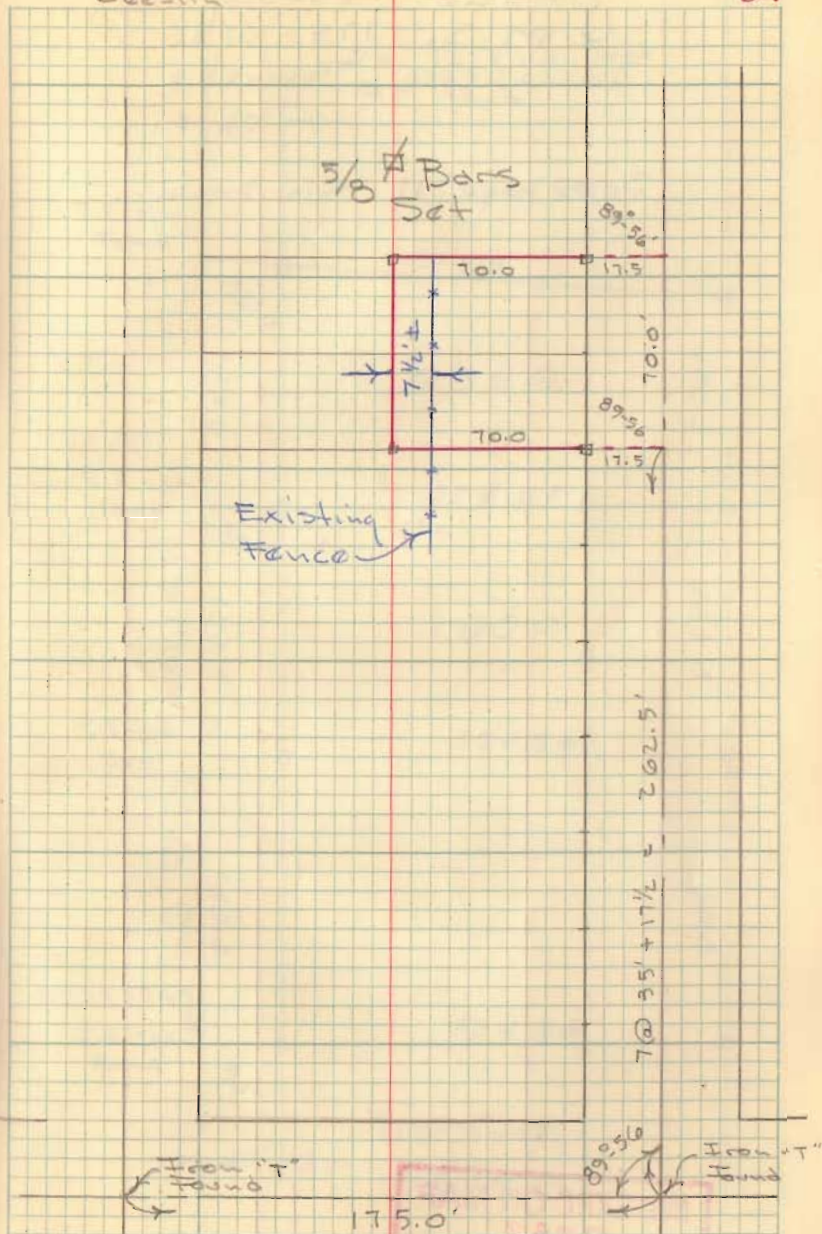
INDEXED ON MAP
3296

Lot 217-218
Chippewa Park

INDEXED ON MAP
7751

Dodson
Geeslin

October 1959
64



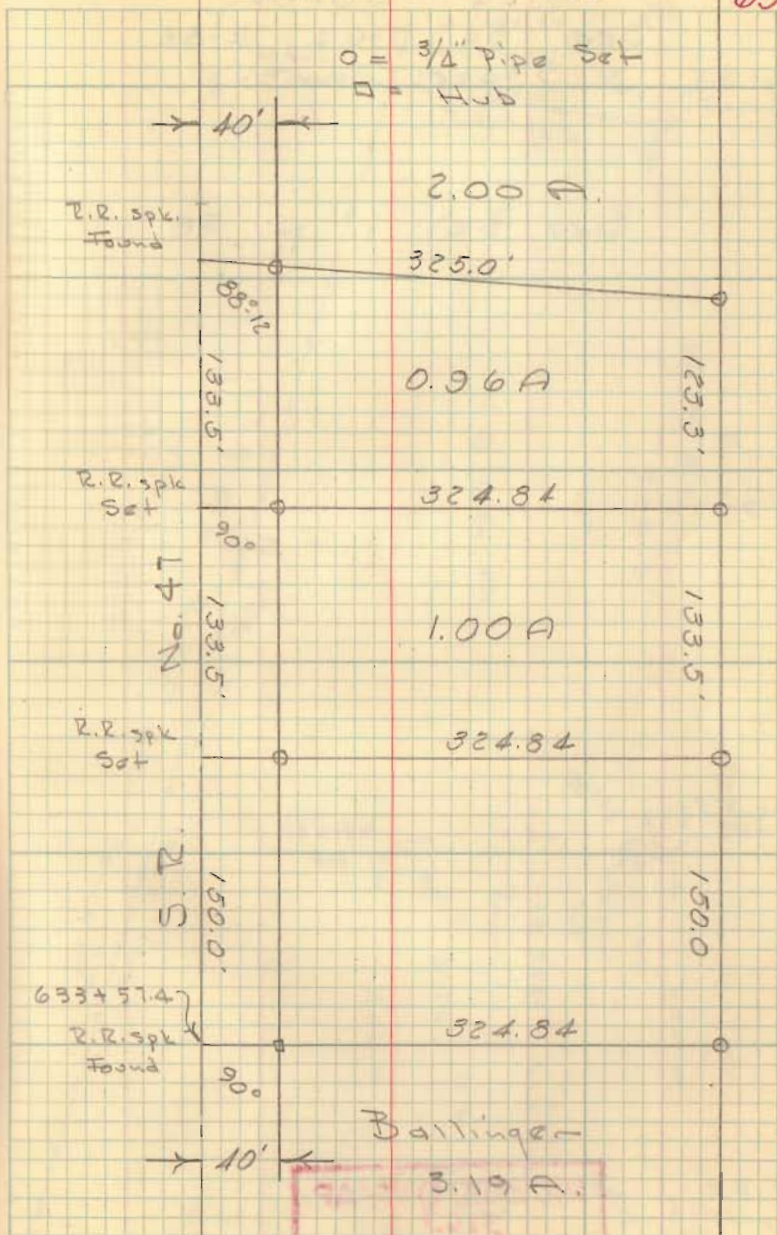
Lane Survey
 U.M.S. 715-6155
 Baker Creek Township

See page 11 this book

Dodson
 Geeslin

2/27/60
 30°

65



INDEXED ON MAP
 2782

Rich Survey
 Sec. 34, T-6S, R-8E.
 Stokes Township

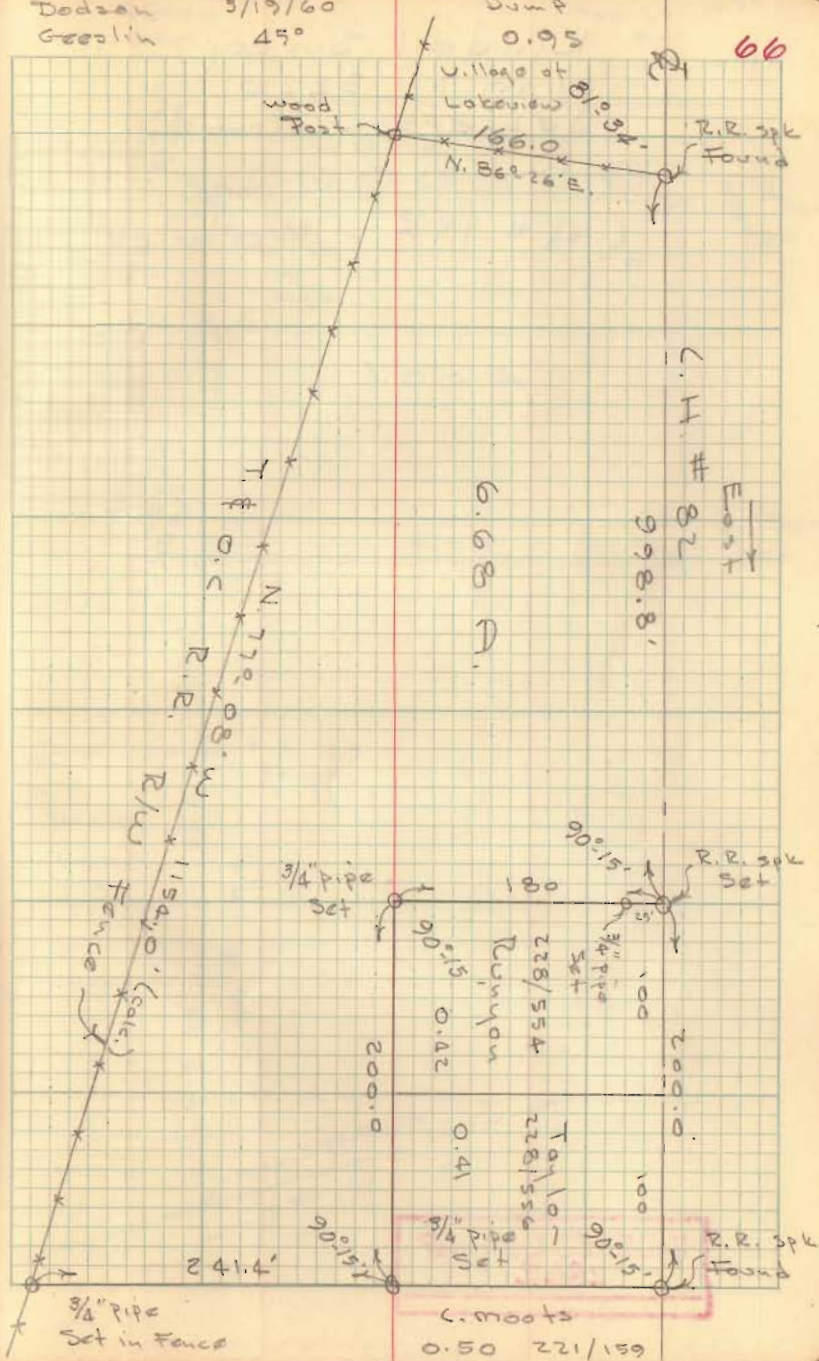
See BK 1 pg 58

INDEXED ON MAP
 3163

Dodson
 Greenlin 3/19/60 49°

Jump
 0.95

66



Kindell Survey
V.M.S. 3220
Jefferson Township

C.H. # 179 - 40' wide

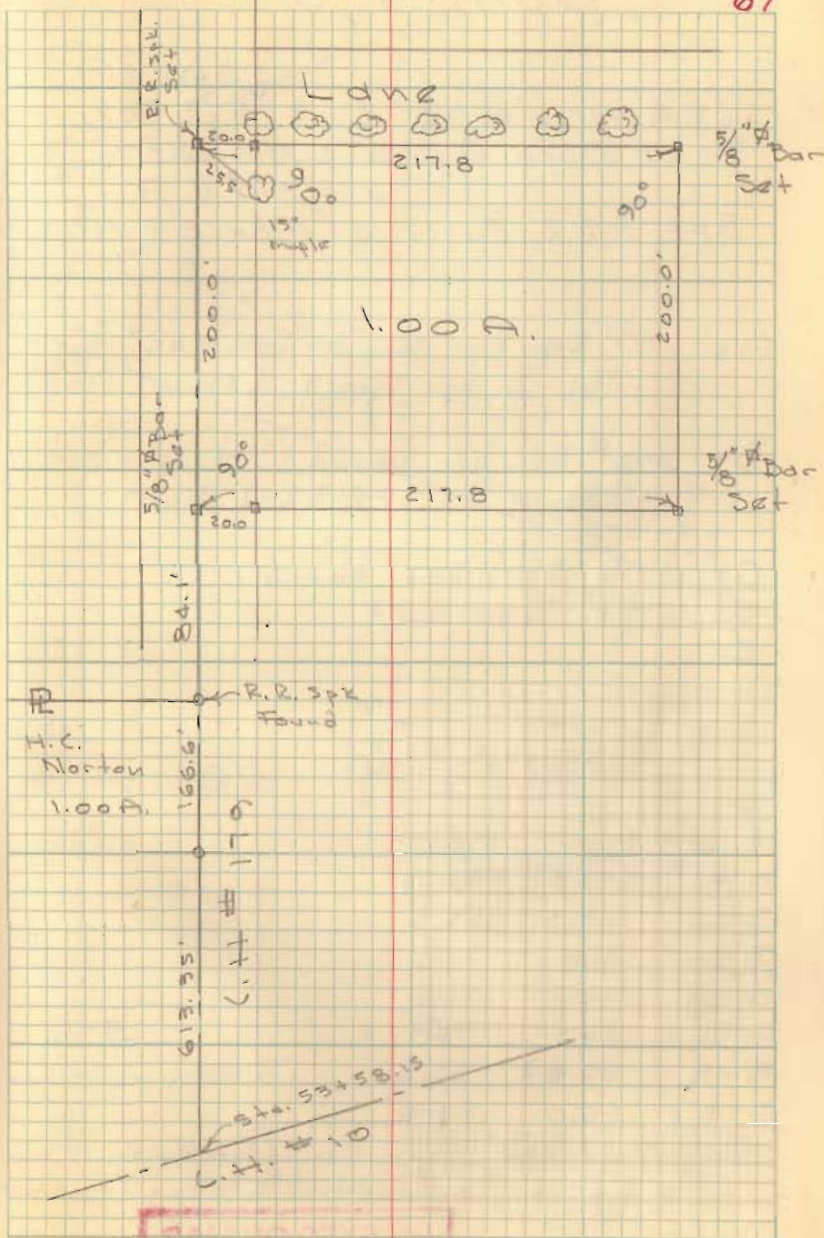
INDEXED ON MAP
2862

Dodson
Geos. Co.

Nov. 14, 1959

30°

67



INDEXED ON MAP
2862

LOT No 192
QUINCY, O.

LEACHES ADD.

PLAT BOOK A, VOL. 2, PG. 103

SEE Bk 2, PG. 17-18 (MERCER ADD.)

A = 1" Iron bar Found - Same as "A"
Bk-2, pg. 16-17 (Mercer Add.)

B = 1/2" Iron bar Found - Note - Not
same as "F" Bk-2 / 16-17

C = 1/4" Iron Pipe Found

D = 3/4" Pipe Set

E = " " "

F = " " "

G = " " "

F₁ Capped nail Set

G₁ " " "

Line	Plat	Meas
A-B	533.9	534.25
B-C	145.5	145.5
B-G ₁	71.0	71.0
G ₁ -F ₁	71.0	71.0
G ₁ -D	156.3	156.3
F ₁ -E	183.6	183.6
D-E	66.0	66.0

Found Pipe at "C", meas along fence North 145.5
found Iron at "B" - meas from "C" along fence West
lots fit ok -

INDEXED ON MAP
2720

Dodson
Gilbert

April 29, 1961

50°

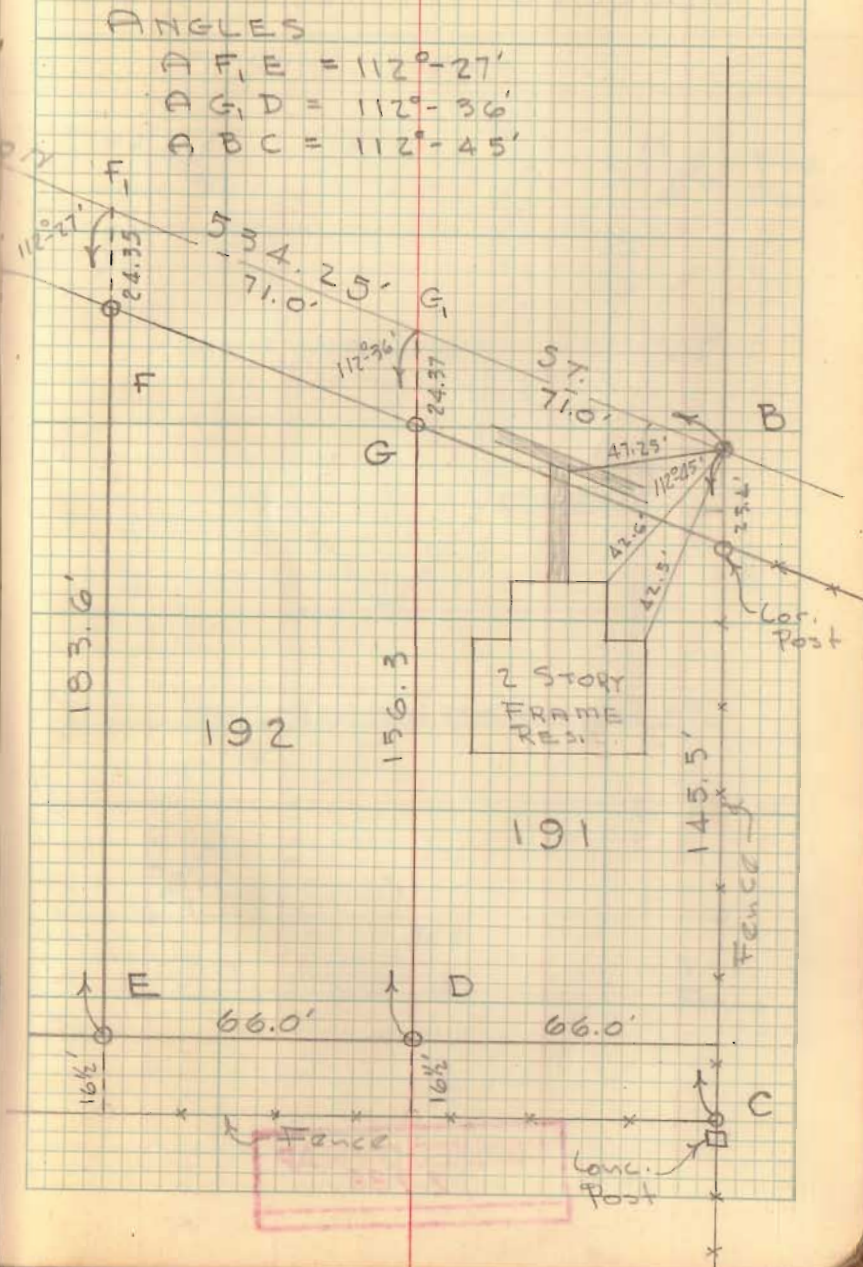
68

ANGLES

$$A F_1 E = 112^{\circ} - 27'$$

$$A G_1 D = 112^{\circ} - 36'$$

$$A B C = 112^{\circ} - 45'$$



PART OUTLOT 125

BELLEFONTAINE, OHIO

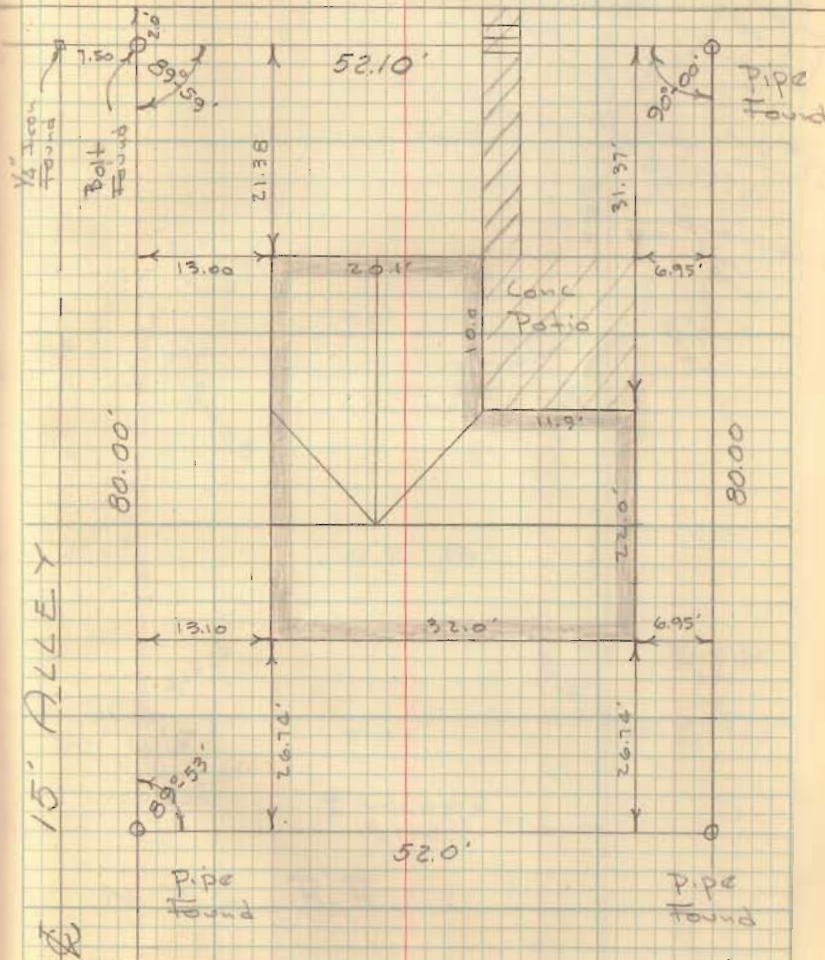
B. Dodson
D. Smith

Aug. 10, 1959

69

SPRING ST.

5' CONC. WALK



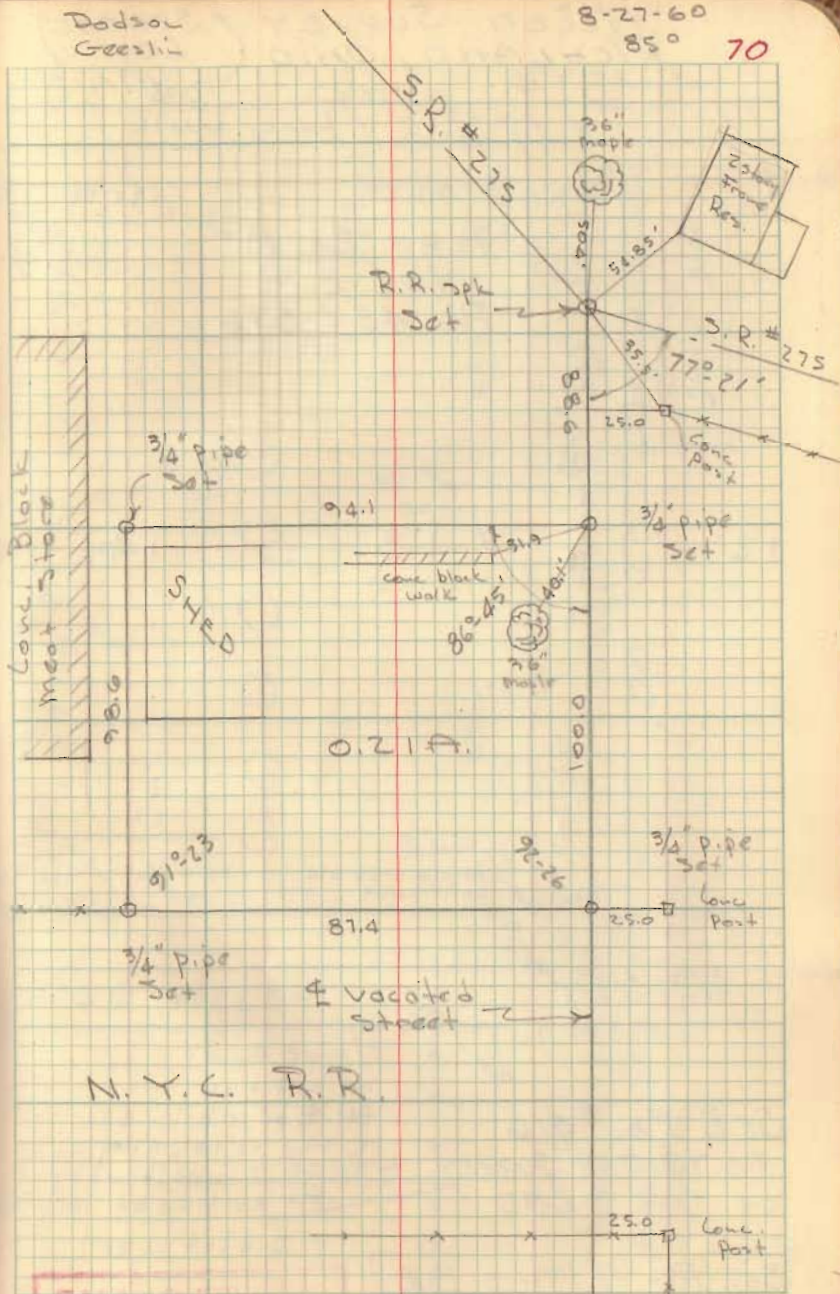
INDEXED ON MAP
2988

INDEXED ON MAP
2988

ESCH SURVEY
WEST LIBERTY, OHIO

Dodson
Geestli

8-27-60
85° 70



R/W line

N.Y.C. R.R.

INDEXED ON MAP
2945

2945

ALLEY SURVEY (SCHOOL)
RICHLAND, OHIO (LOT)
MAIN

Conc Walk

82.5' 10.0' 82.5' 82.5'

PLAT BK B
VOL. 2
PG. 48 & 376

3/4" pipe
set

1/4" pipe
set

1/4" pipe
set

82.5'
Brick
Pledge
One

10' ALLEY

12 13 14

Remains of old
Cor. Post

1/4" Hub
Set - line only

Post

1/2" pipe found
set by F.F.W.

for E. of 10' alley & in

E. line of 16 1/2' alley

Note: I couldn't make it
fit as line of 16 1/2' Alley

- Did not use!

SEE FB. # 516
PG. 79 FOR SURVEY
OF C.H. # 259

SEE PG. 8, THIS BK.

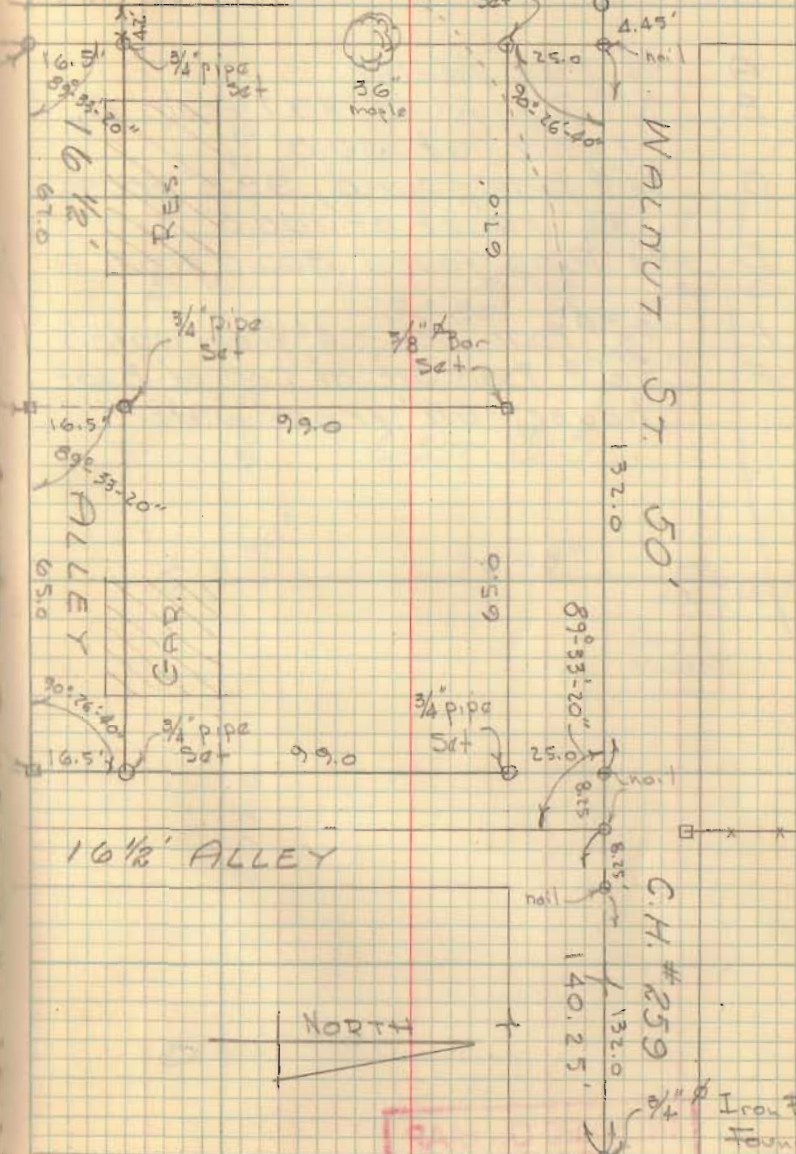
INDEXED ON MAP
2597

Dodson
Gilbert

5-3-61
60°

71

ST. 60°



w. line Willow St.

1/2" Iron Bar
Found

LOT 55
LONG ISLAND

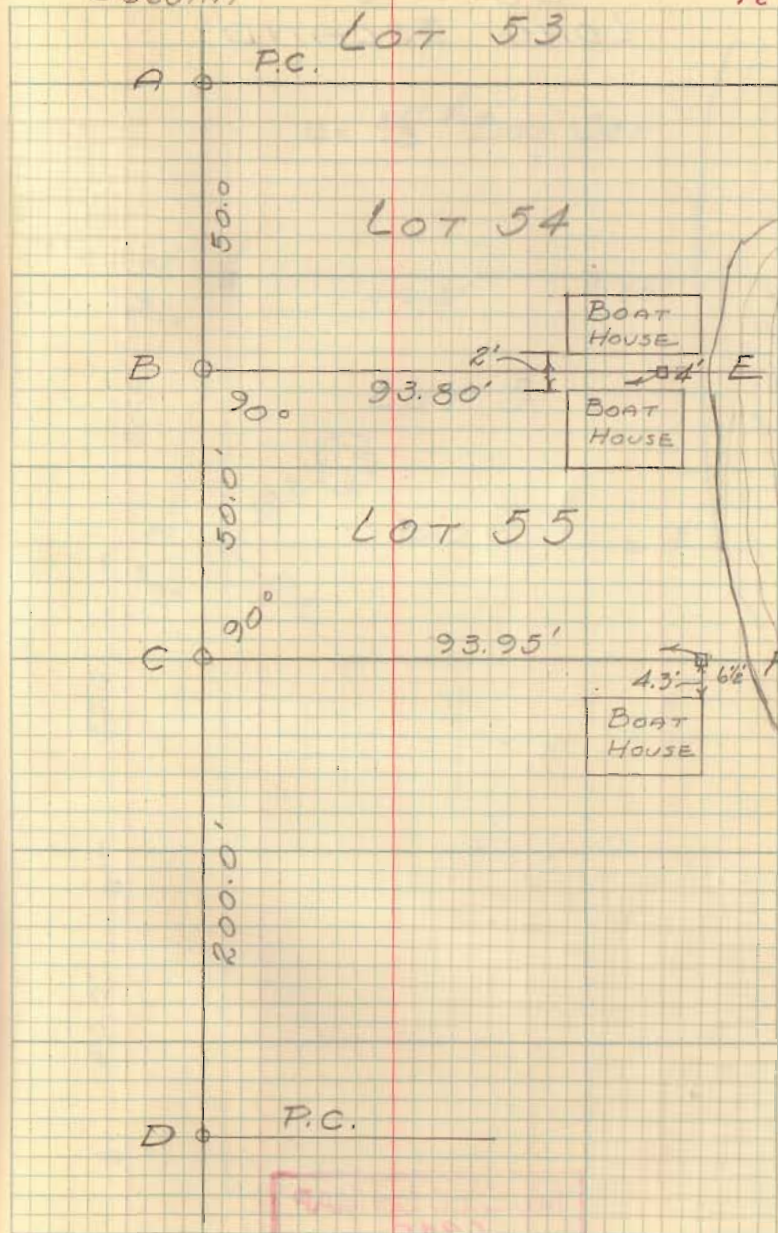
- A 3/4" Pipe found
- B 3/4" Bar found, 49.7' from A,
reset at 50.0'
- C 3/4" Bar found, 99.9' from
A, reset at 100.0'
- D 3/4" Pipe found 300.0' from A
- E 5/8" Bar set - 4' from water
- F 5/8" Bar set at Cor. of Boat
house, 6 1/2' from water

INDEXED ON MAP
2256

Dodson
Geeslin

9-24-60

72

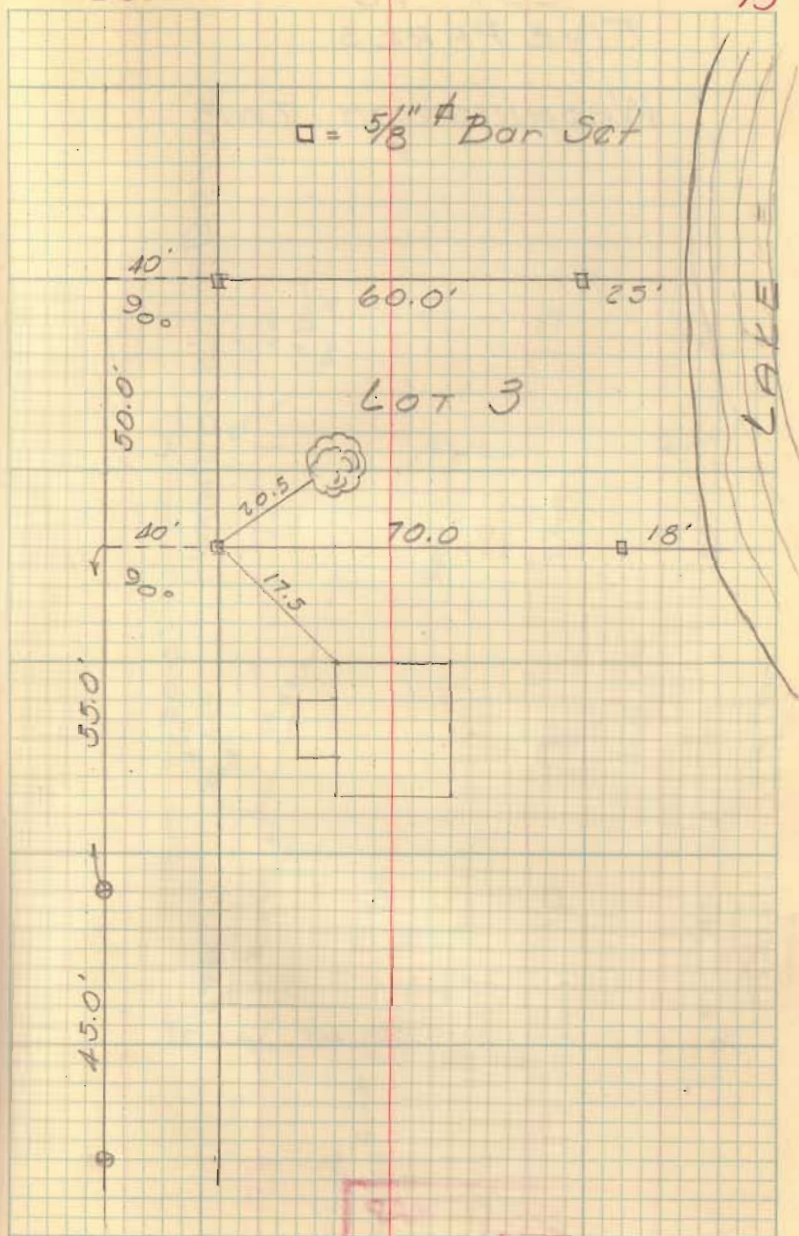


LOT 3
LONG ISLAND

Dodson
Geeslin

9-24-60

73



INDEXED ON MAP
6225

LOT 10
FIVE PARKS

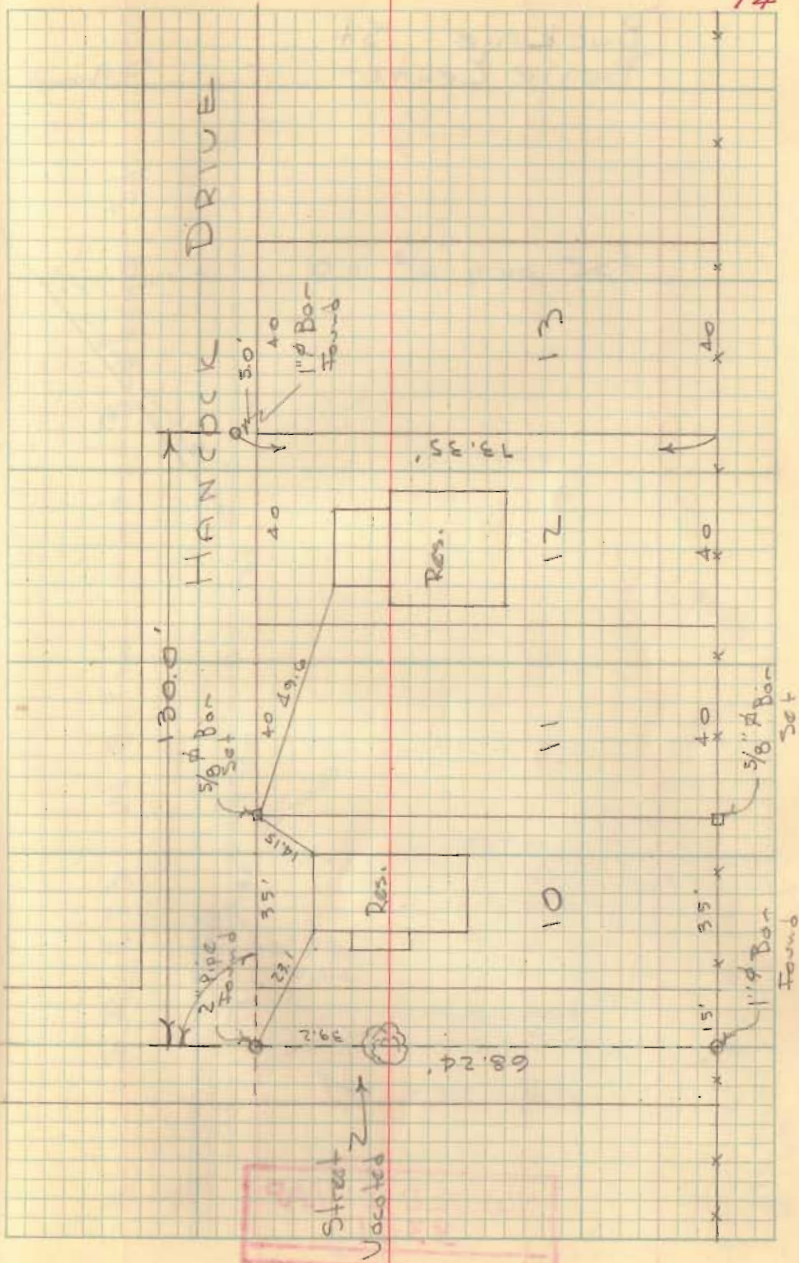
WASHINGTON TWP.

INDEXED ON MAP
5701

Dodson
Geolin

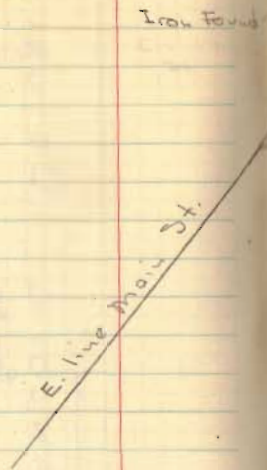
9/24/60

74



Snyder Survey

Buckeye St.
Belle Center.



Dodson
Geeslin

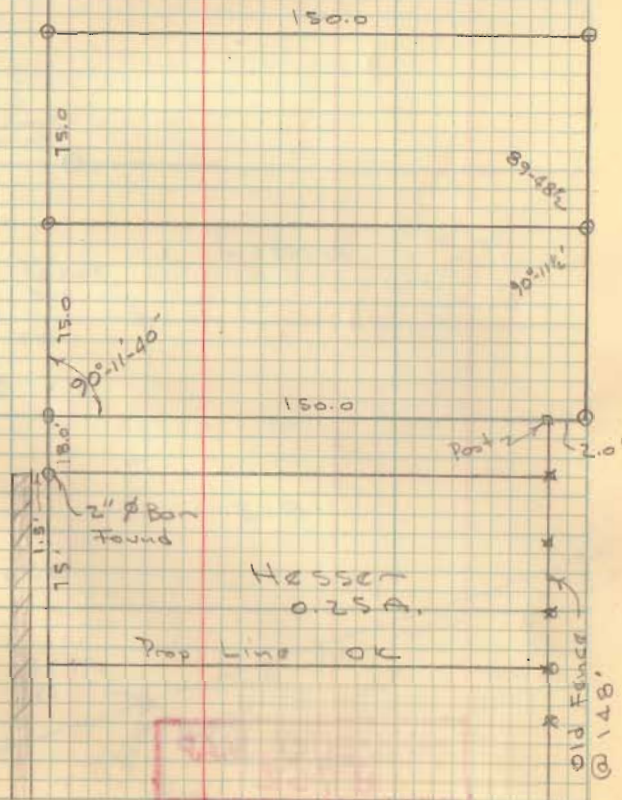
10/12/60

75

Buckeye St.

o = 3/4" pipe set

S.R. 273 N. 51° W.



INDEXED ON MAP
3361

INDEXED ON MAP
3361

LOT 220

LAKEVIEW, OHIO

Iron Found 65' Pipe Found

INDEXED ON MAP
8762

Dodson
Geolin

10/12/60

76

