Defibaugh Survey
Jefferson Township

Stakes set on North & East lines for fence

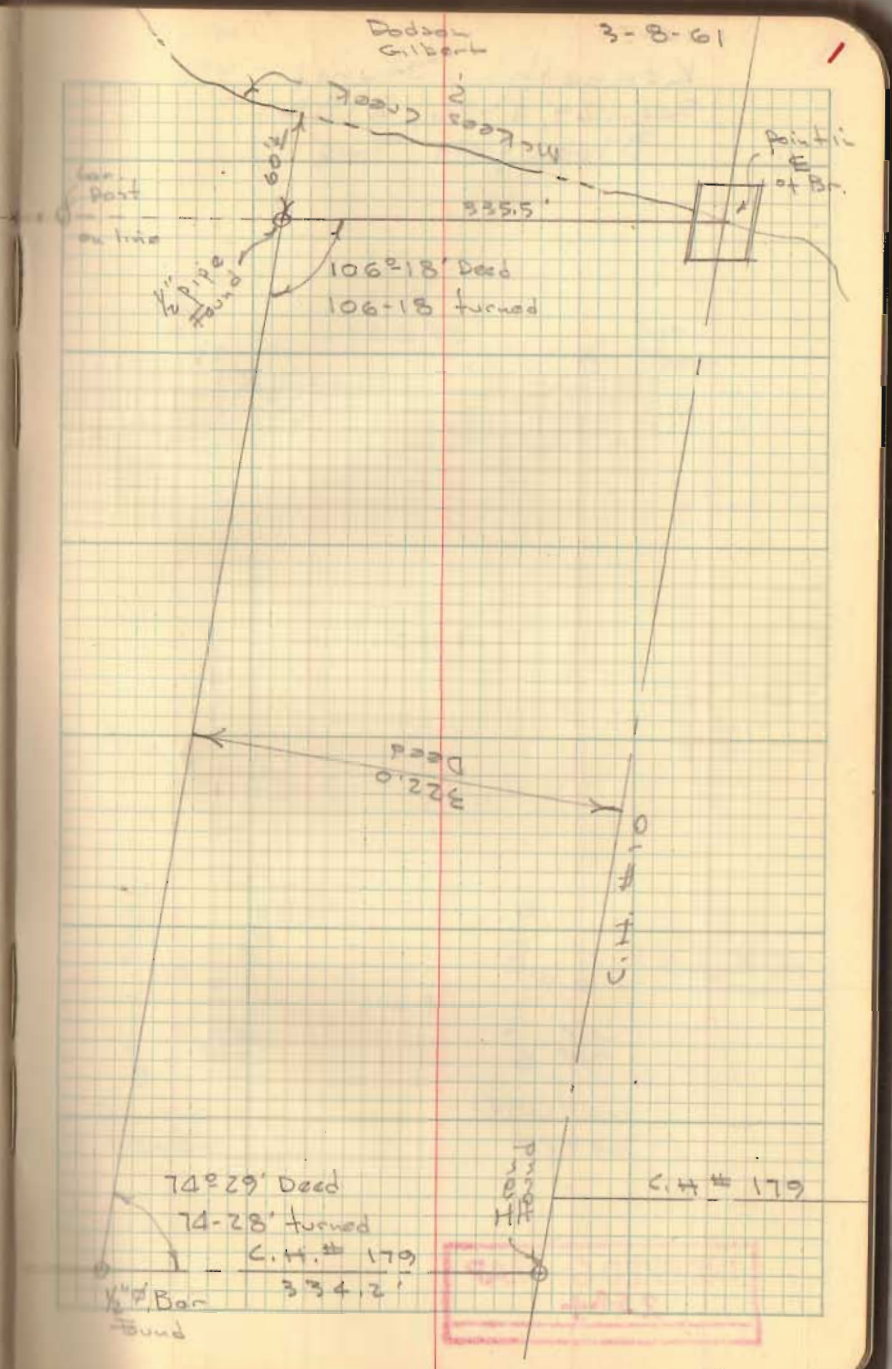

INDEXED ON MAP
2585

Kenneth Stump
Sec. 29, T-7S, R-8E.
Bloomfield Twp

INDEXED ON MAP
2584

Dodson
Geesling

3-25-61

2

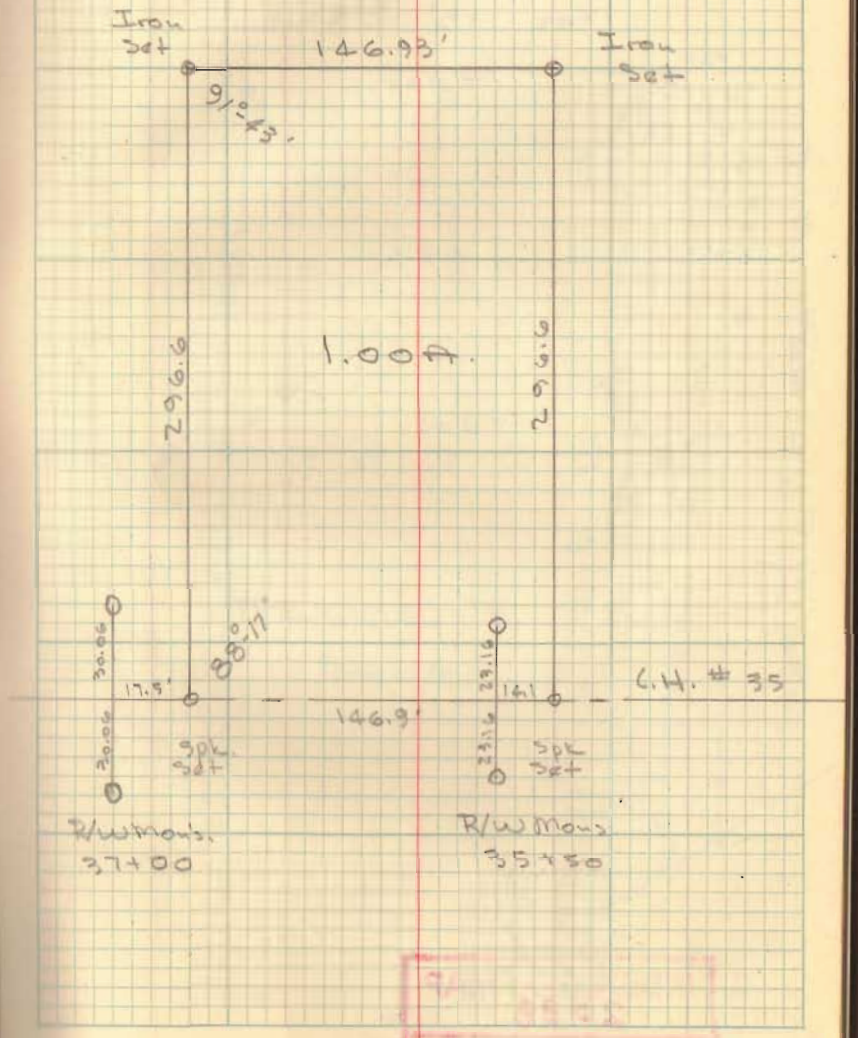

KRISHER SURVEY
SEC. 8, T-2, R-14
PLEASANT TWP.

SEE DEED VOL. 125/346
FOR 15' DRIVE.

INDEXED ON MAP
2588

Dodrill-
Gilbert

4-1-61
Windy Cold

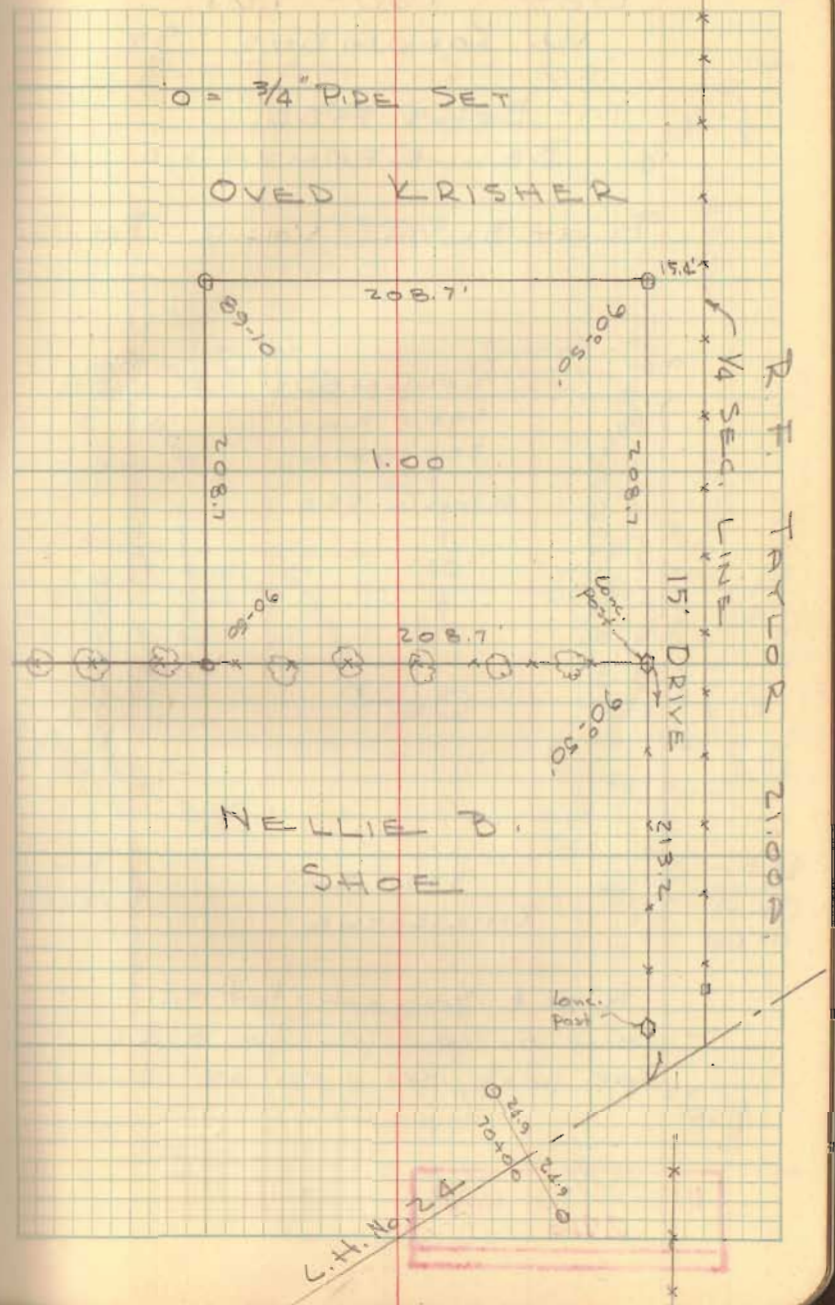

LOT 760 - 761
W. COLUMBUS ST.

Mc BETH'S ADD.
BELLEFONTAINE, O

PLAT BK A VOL. 2 PG 13



N.W & S.W. cor. lot 761
Come on conc. fdn. for steel
cor. post, set pipes as indicated

INDEXED ON MAP
2716

Dodson
Gilbert

June 27, 1961
80°

4

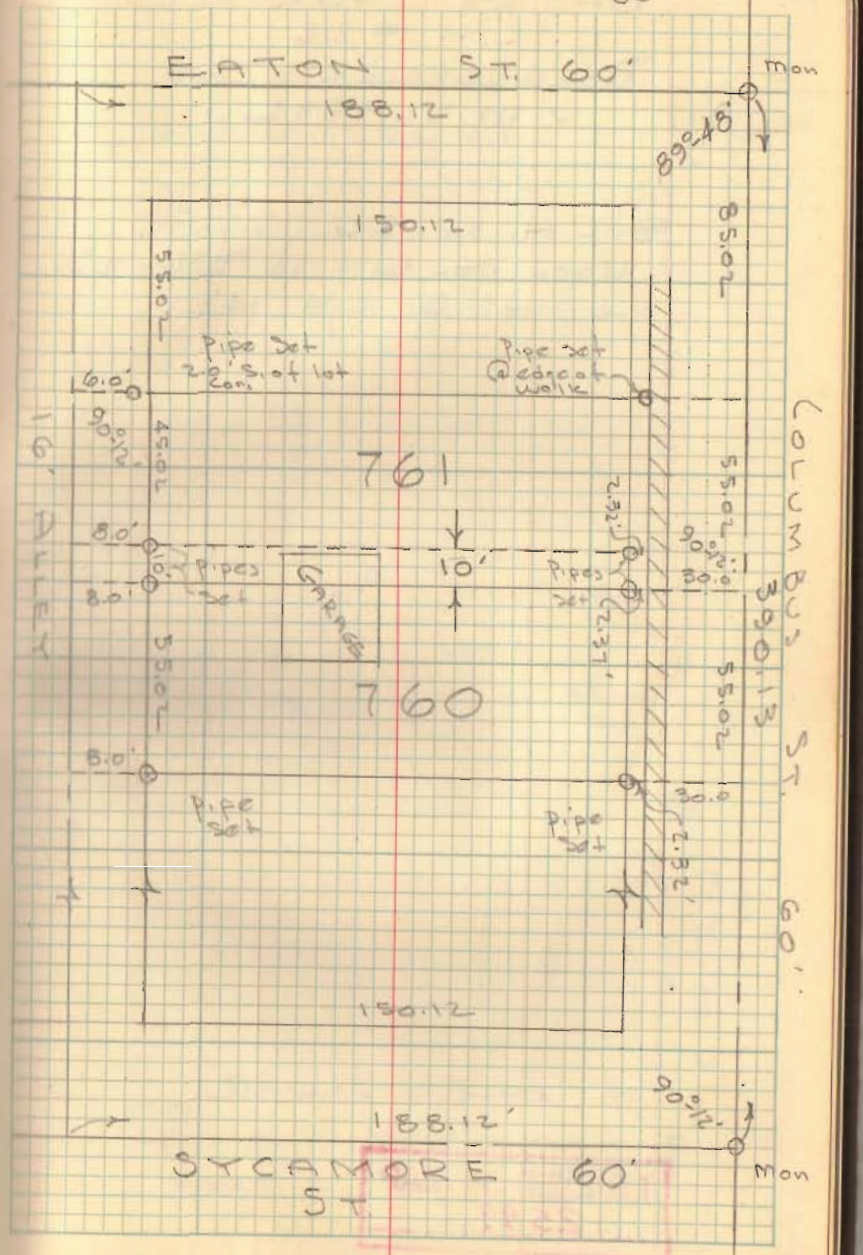

BATES SURVEY
C.H. #26
BOKESCREEK TWP.
V.M.S. 9892

℄ C.H. No. 26
Used iron bolt at Bates & Day and iron @ C.H. 142

INDEXED ON MAP
2599

Dodson
D. Tevis

May 13, 1961

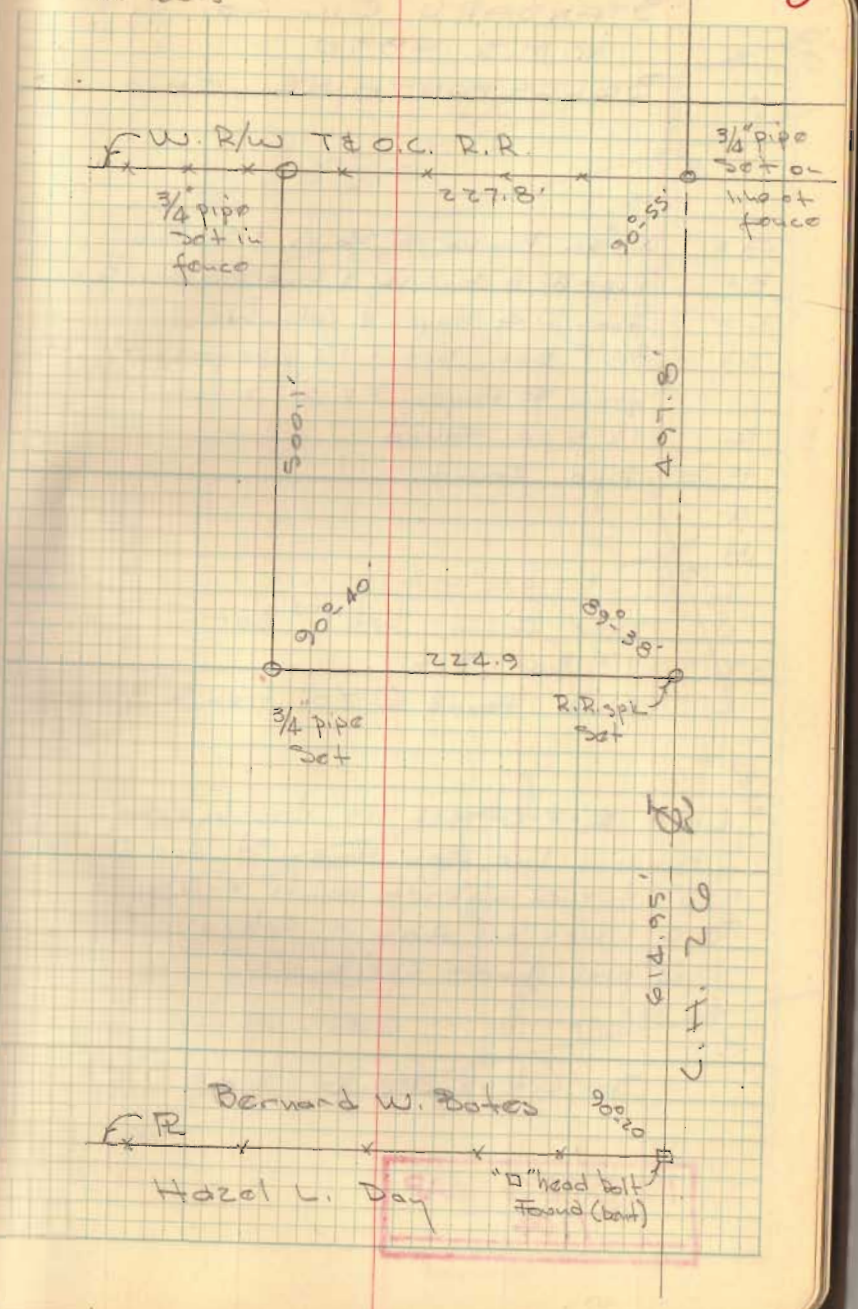

STANDARD OIL Co. SURVEY
V.M.S. 4990
BELLEFONTAINE, OHIO

A = Iron Pin @ ℄ Hayes & Sandusky - Mon. Cover
B = Pipe @ ℄ Sandusky & Linden - Mon. Cover
C = Iron @ ℄ Hayes & Columbus - Mon. Cover
D = 5/8"ϕ Bar Set - 1½" pipe found @ 21.38' from ℄ Hayes. F.F.W. survey (608)
E = 1½" pipe found
F = Pipe Found
G = " "
H = " "
I = " "
J = Pipe Found Set 1"ϕ Bar
K = 1"ϕ Bar Set
L = Hub Found @ 20' from ℄ Hayes

Line E-F-G-H-I is brushy - ran random line from Hayes St. opp. "D" to "J" turned angles to points F-G-H-I 6 times and Avg'd. - Calc. all dist. & angles on prop. line - check ok

See City Index No. 608

INDEXED ON MAP
7104

Dodson
G. Geeslin
D. Gilbert

6-17-81
75°

6

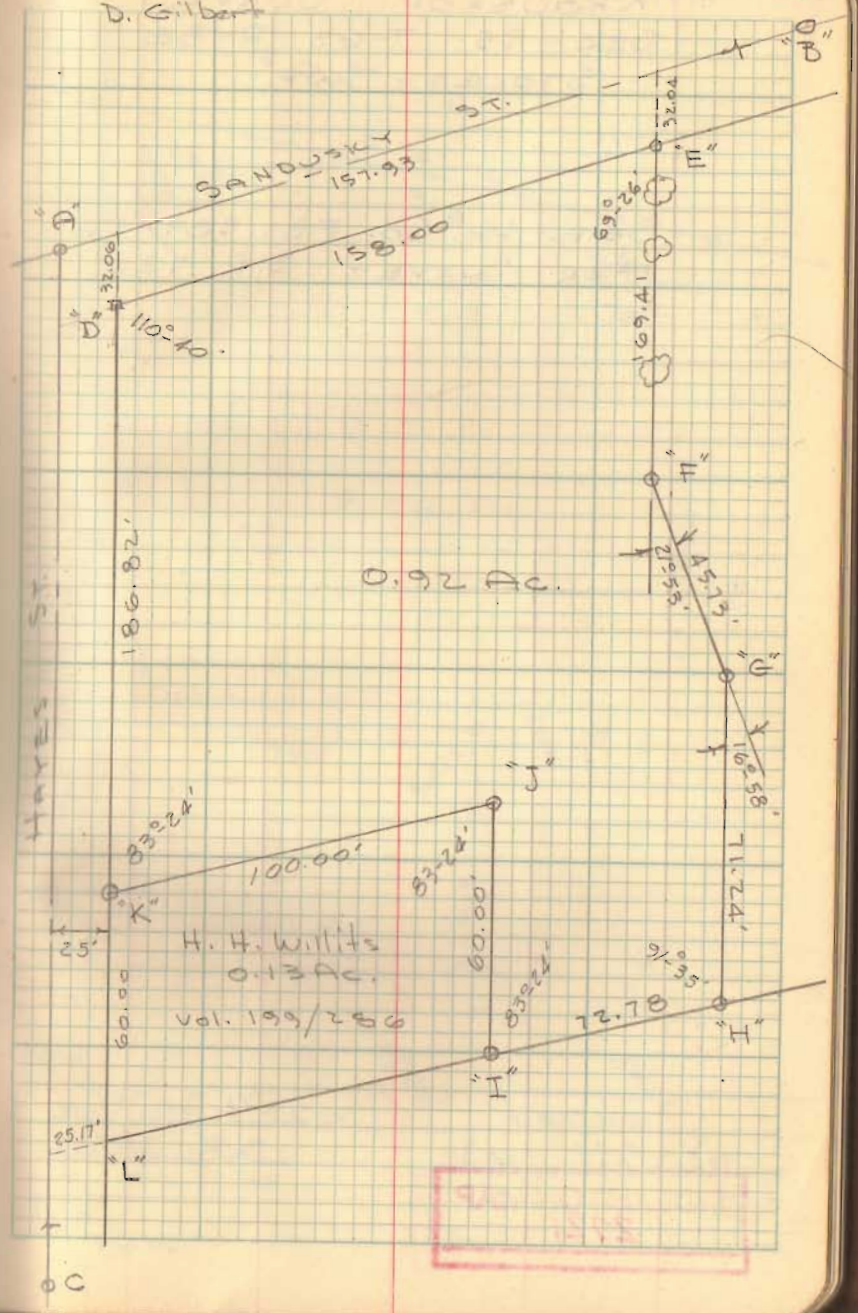

KROUSKOP SURVEY
SEC. 35 T-6S R-8E.
STOKES TWP.

SEE LO. CO. FB. 589/36
FOR SURVEY S.R. 720

1/4 Sec. Line 7
S.R. 720

INDEXED ON MAP
2721

Dodson
G. Geeslin

July 15, 1961
July 22, 1961

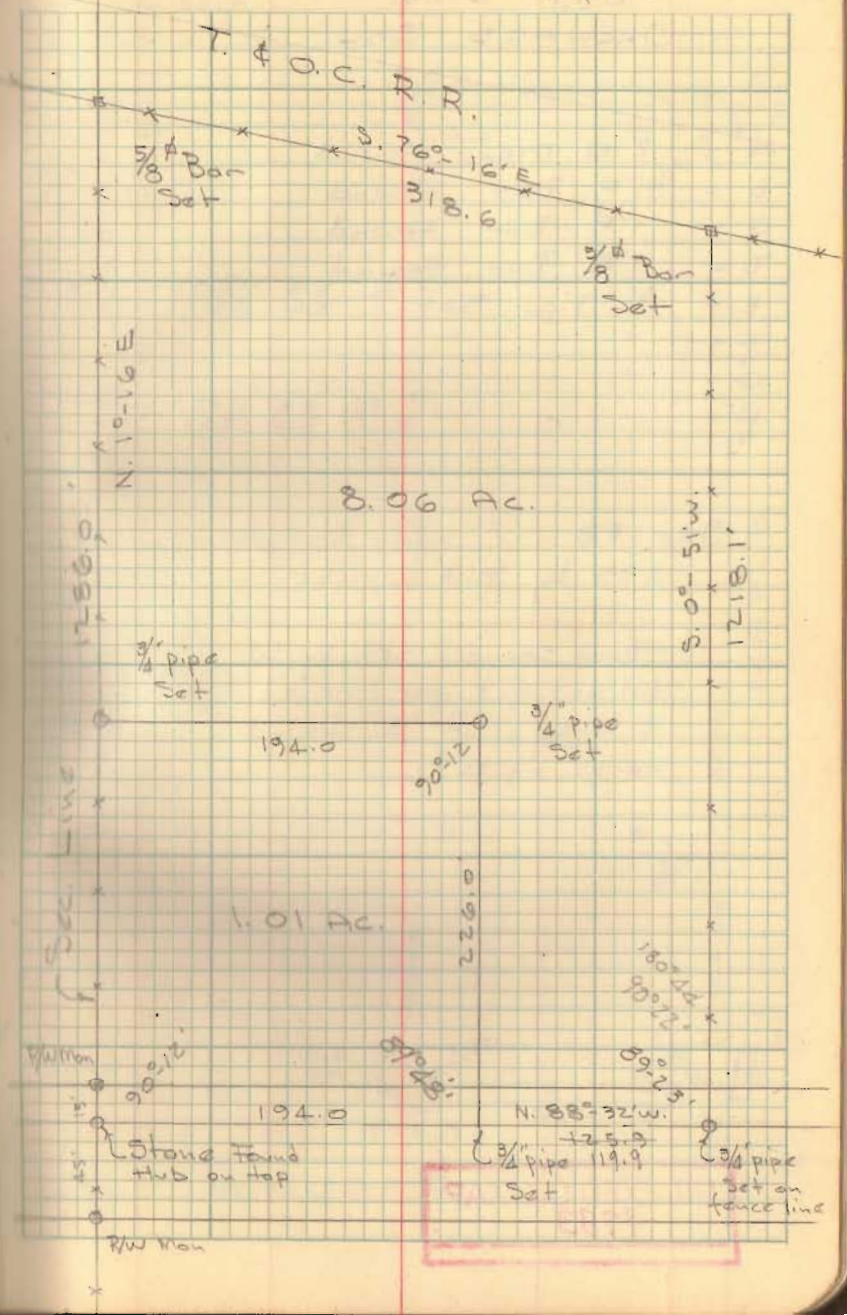

LOT 236
ORCHARD ISL.

A = 2" □ mon. Found
B = 1" ø Bar Found
C = 1" ø Bar Found
D = 1" ø Bar Found
E = 3/4" Pipe Set fdn. N.E. 18.30 #236
" " N.W. 25.80 #235
F = " " "
G = " " "
H = " " " fdn. N.E. 17.77 - Tweeper
" N.W. 19.25 #236

See FB / for Survey of lot 235 by F. F. Wright.

Found Corners set by Wright, they did not fit for line of Mauger St. & alley, @ "E" found 1/2" pipe 3.5' north of E

INDEXED ON MAP
1783

Dodson
G. Geeslin
D. Gilbert

7-22-61
80°

8

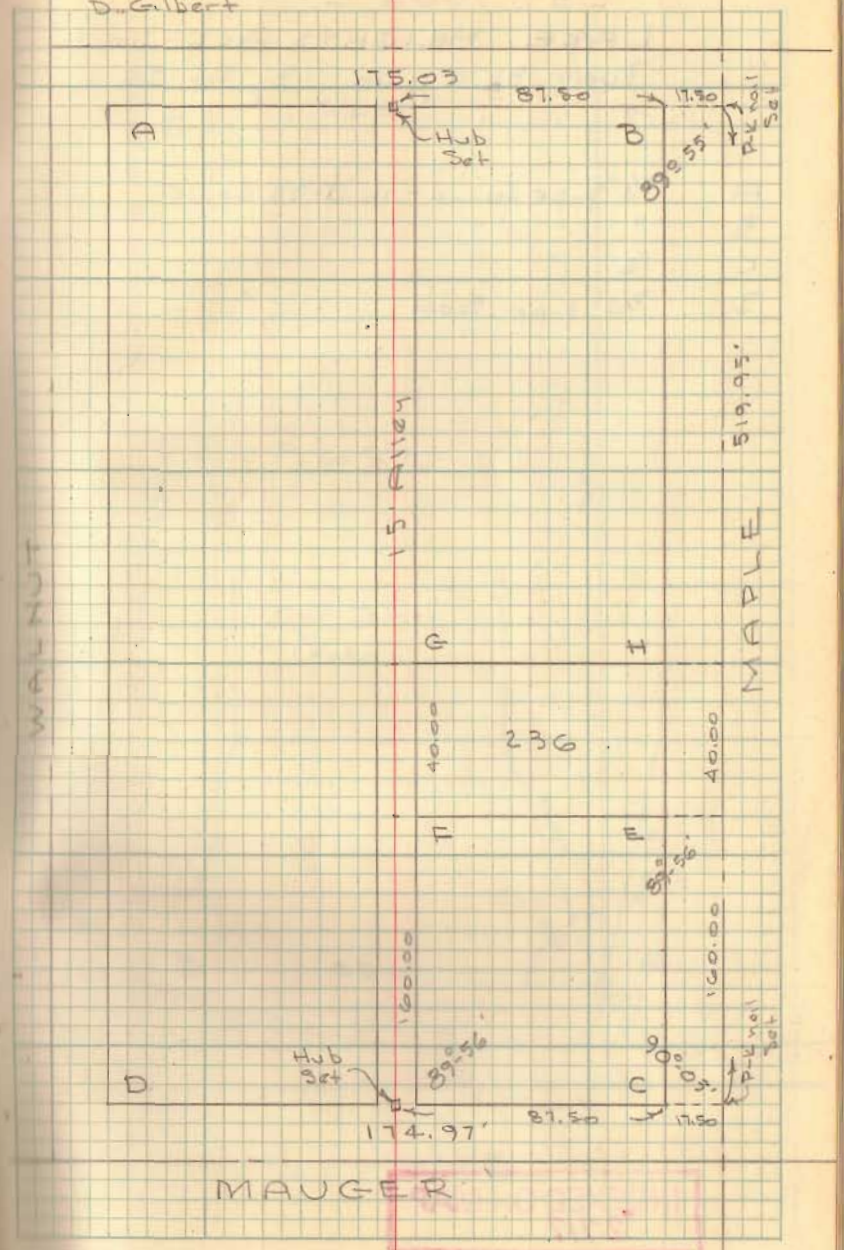

LOT 3652
LAKE HEIGHTS ALL. No. 1
PLAT BK C, VOL. 3, PG. 75

A 3/4" pipe found - in T-35 drive
B " " "
C 1/2 " "
D 3/4" pipe set

INDEXED ON MAP
2717

Dodson
G. Geeslin

8-5-61

9

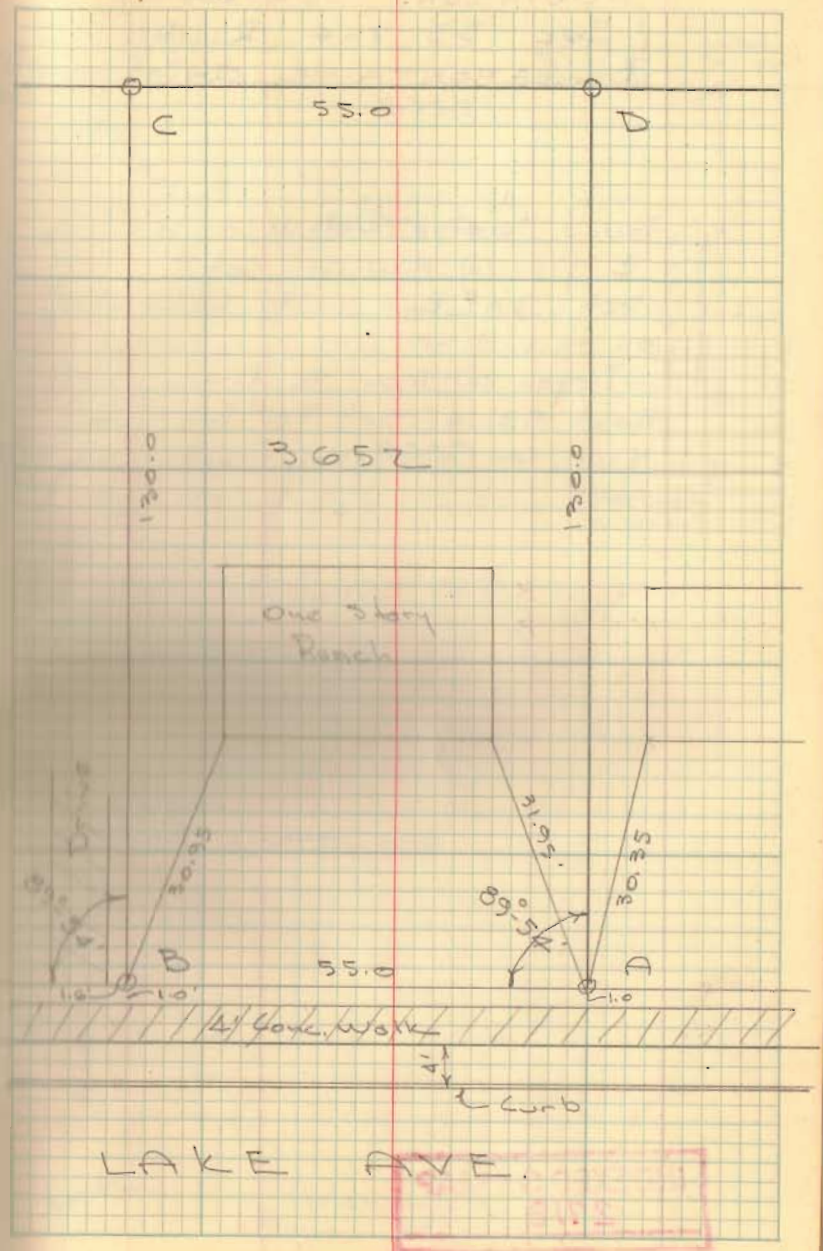

ROBINSON SURVEY
Sec. 33 T-4 R-14
BELLEFONTAINE, OHIO

Found 3/4" pipe @ N.W. cor. lot #
& pipe @ N.W. cor. lot #
set 5/8" Bar in ℄ Lake Ave.
on this line
Begin @ Mon. ℄ Main, meas.
East 991.4' set 5/8" Bar for
N.W. cor. Robinson tract

INDEXED ON MAP
2718

Dodson
Gilbert
G. Geesli

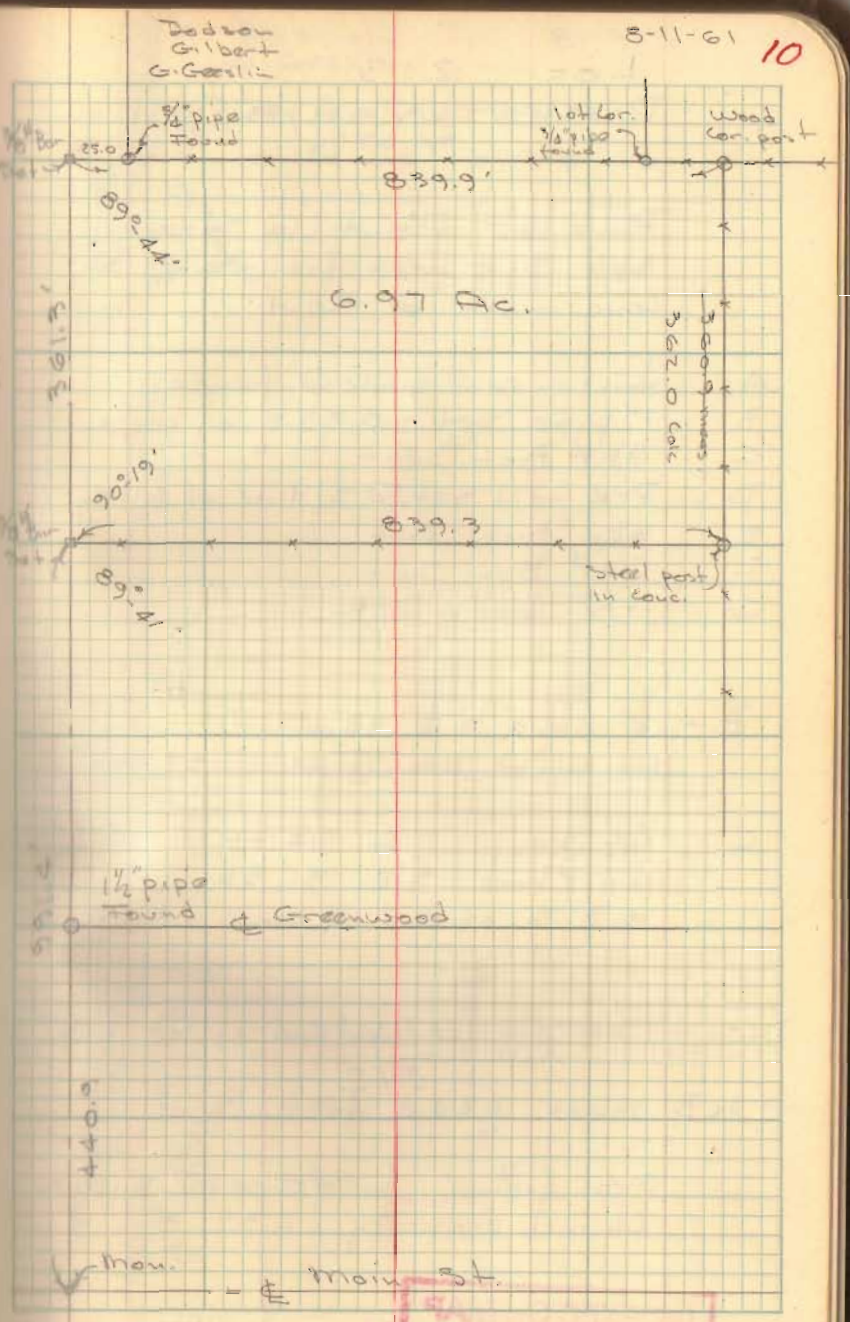

LOT 215
RUSHSYLVANIA, OHIO

Pins on front (@ street)
Set 31.0 feet from ℄ of St.
Conc. walk @ 30.1'

A Joint in conc. walk @ fence
B 1" pipe Set - 0.85 E. of walk
C 5/8" ø Bar. Set - " " " "
D P-K nail set @ S. line of alley
E tkd hub Set
F 5/8" ø Bar Set
G 5/8" ø Bar Set

B - 6" maple N.E. 14.0'
Cor. House S.E. @ porch 33.80'

C Cor. House N.E. 24.00'
Cor Church S.E. 31.35
0.8' S. of end of conc. walk

Deed - 150' off the West end of lot 215

A to B meas 224.0 feet

Meas from C to fence @ S.W. Cor.
Church property 232.3'

INDEXED ON MAP
9613

Dodson
G. Geesli—

8-19-61

11

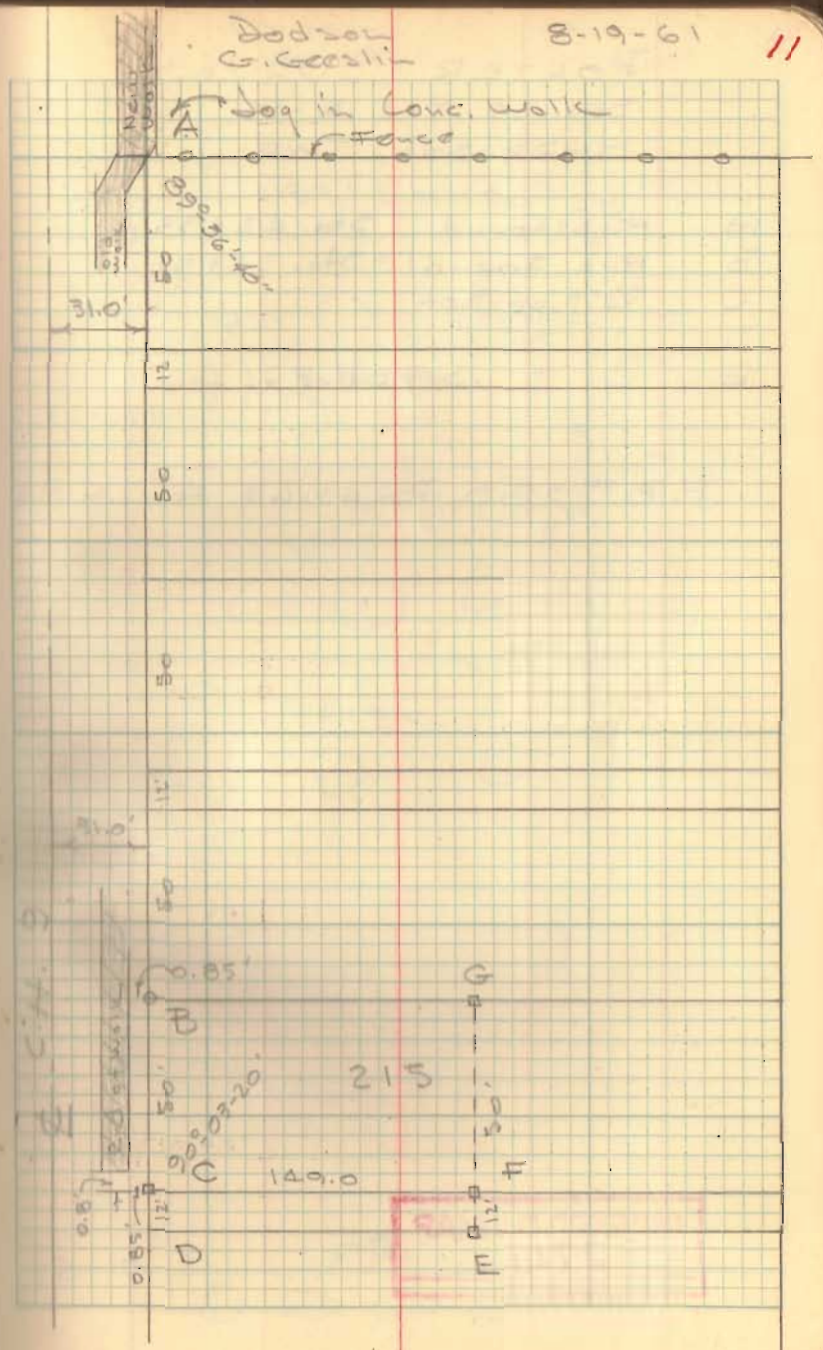

PORTER SURVEY

SEC. 25 T-2 R-15
HARRISON TWP.

A	Hub Found	Sta. 42+35
B	Hub Found	Sta. 56+51
C	3/4" pipe Set	
D	" " "	
E	" " "	in line of fence

F.B # 588, Pg. 63-64 For C.H. 212

INDEXED ON MAP
2711

Dodson
G. Geeslin

9-9-61
80°

12

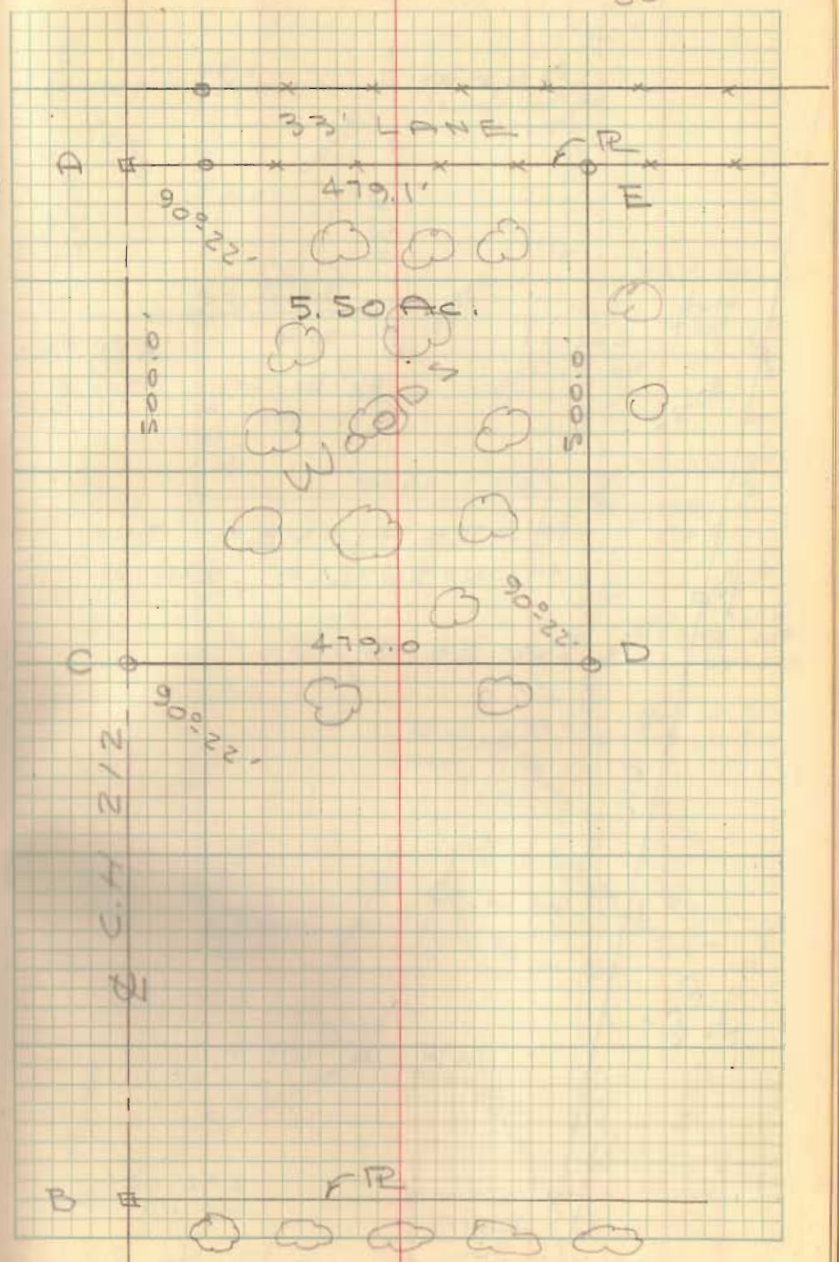

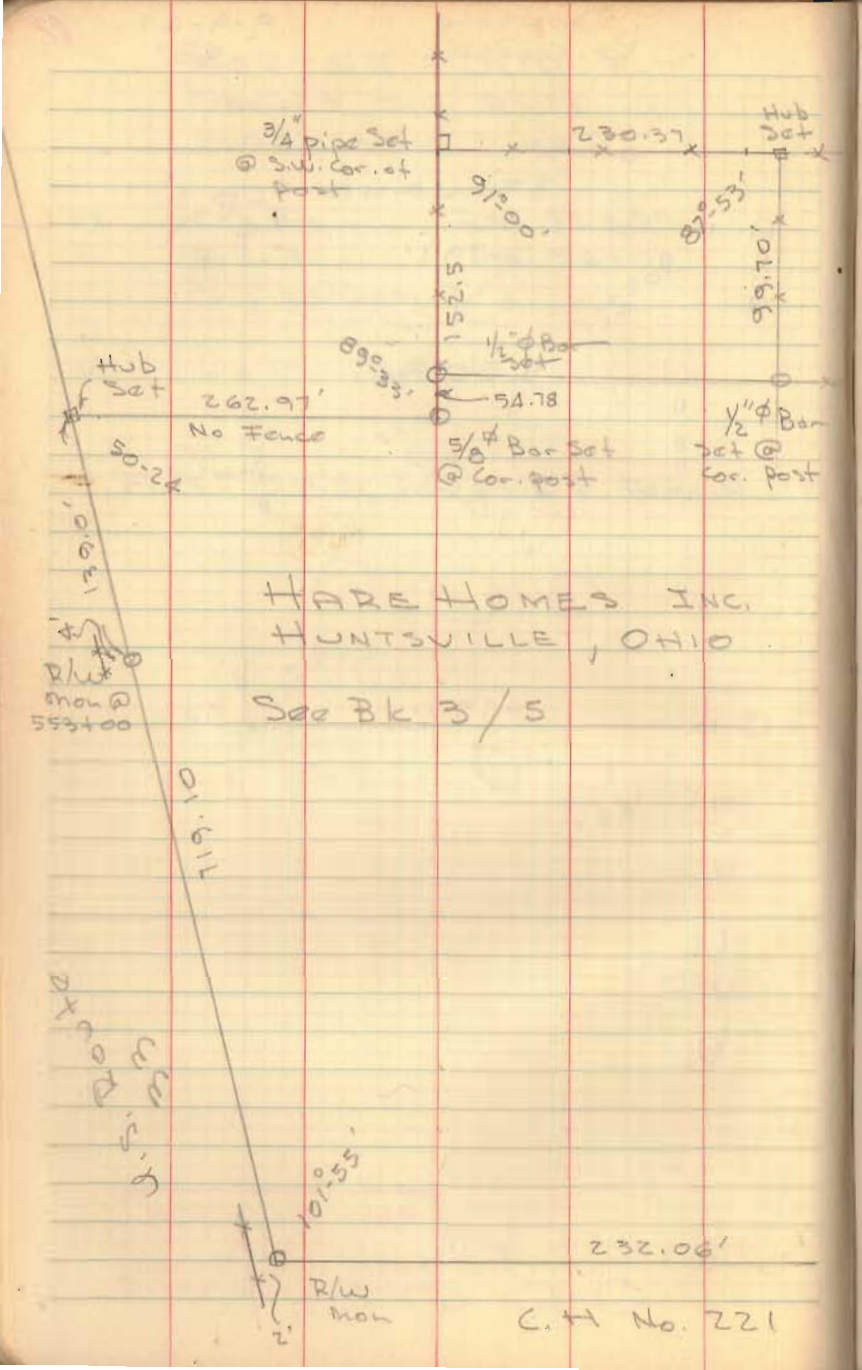
3/4" pipe Set @ S.W. Cor. of Post
230.37'
Hub Set
91°-00'
82°-53'
99.70'
152.5'
1/2" ϕ Bar Set
89°-33'
54.78'
Hub Set
262.97'
No Fence
50.2'
5/8" ϕ Bar Set @ Cor. Post
1/2" ϕ Bar Set @ Cor. Post
HARE HOMES INC.
HUNTSVILLE, OHIO
See Bk 3/5
R/W mon @ 553+00
101.61'
101°-55'
232.06'
R/W mon
C.H. No. 221

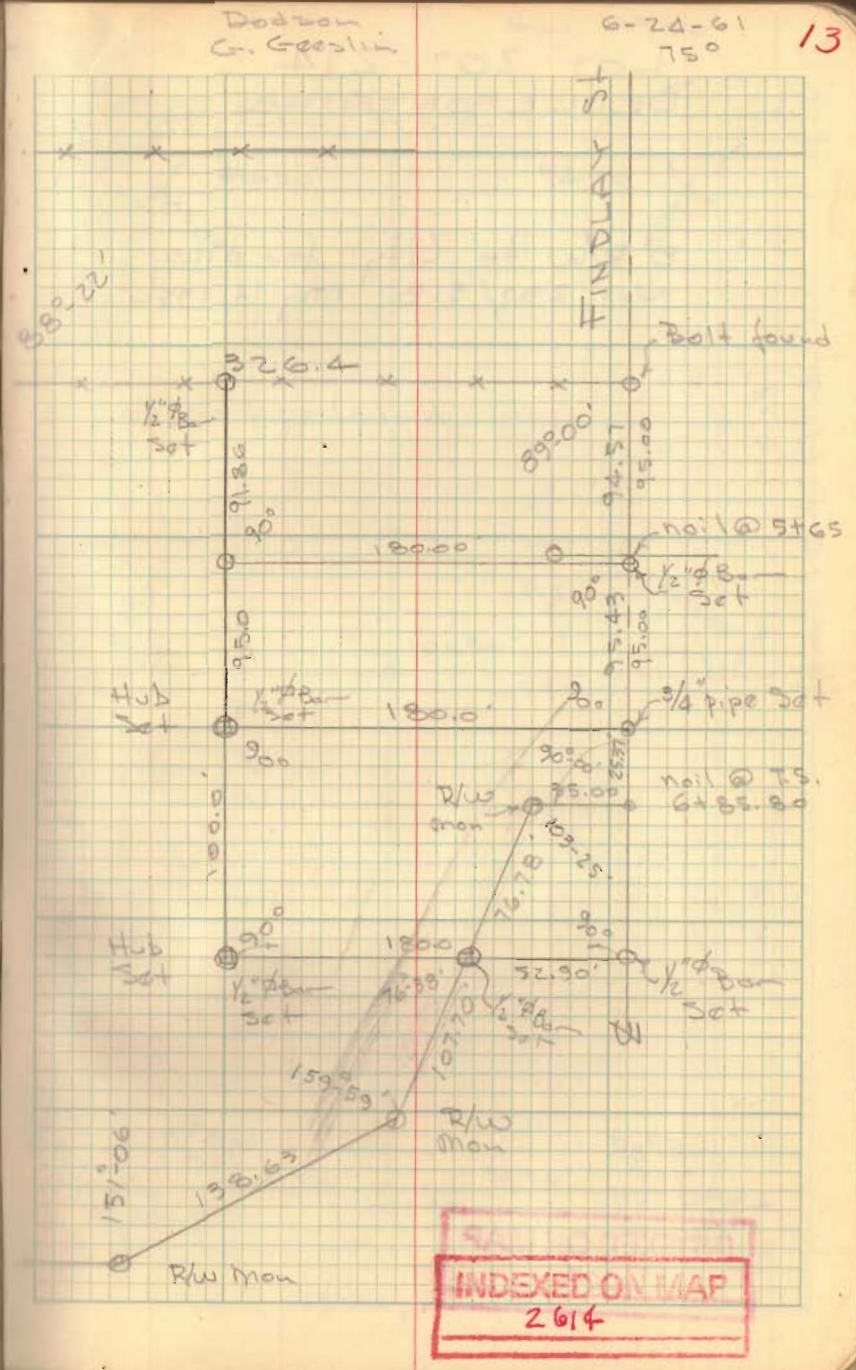
Dodson
G. Geeslin
6-24-61
75°
13
HINDMAN
Bolt found
260.4'
89°-22'
89°00'
1/2" ϕ Bar Set
95.00'
90°
180.00'
nail @ 5+65
95.00'
95.00'
Hub Set
180.0'
3/4" pipe Set
nail @ 75. 6+85.80
R/W mon
109.25'
Hub Set
52.90'
1/2" ϕ Bar Set
159°-59'
R/W mon
15/-06'
138.63'
R/W mon
INDEXED ON MAP
2614

Lot 207-214
Bellefontaine

8' R/W to City for alley
Vol. 237/518 May 14, 1956

INDEXED ON MAP
7004

Nov. 1960

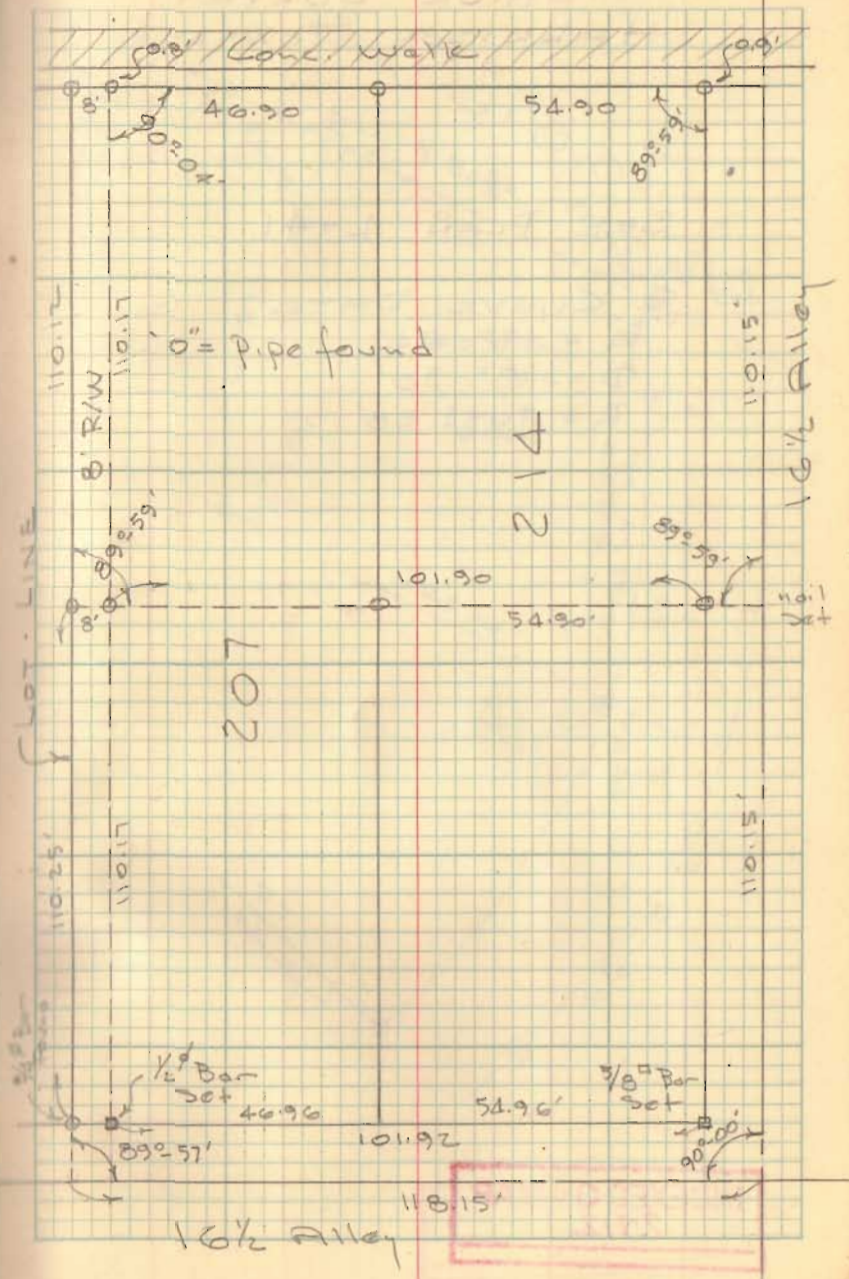

SHICK SURVEY
HARRISON TOWNSHIP

SEE PLAN L-41

℄ CURVE DATA

Δ = 12°-44'

D = 3°-30'

R = 1637.28'

INDEXED ON MAP
2712

Dodson
G. Geerlin

Sept 16, 1961
70°

15

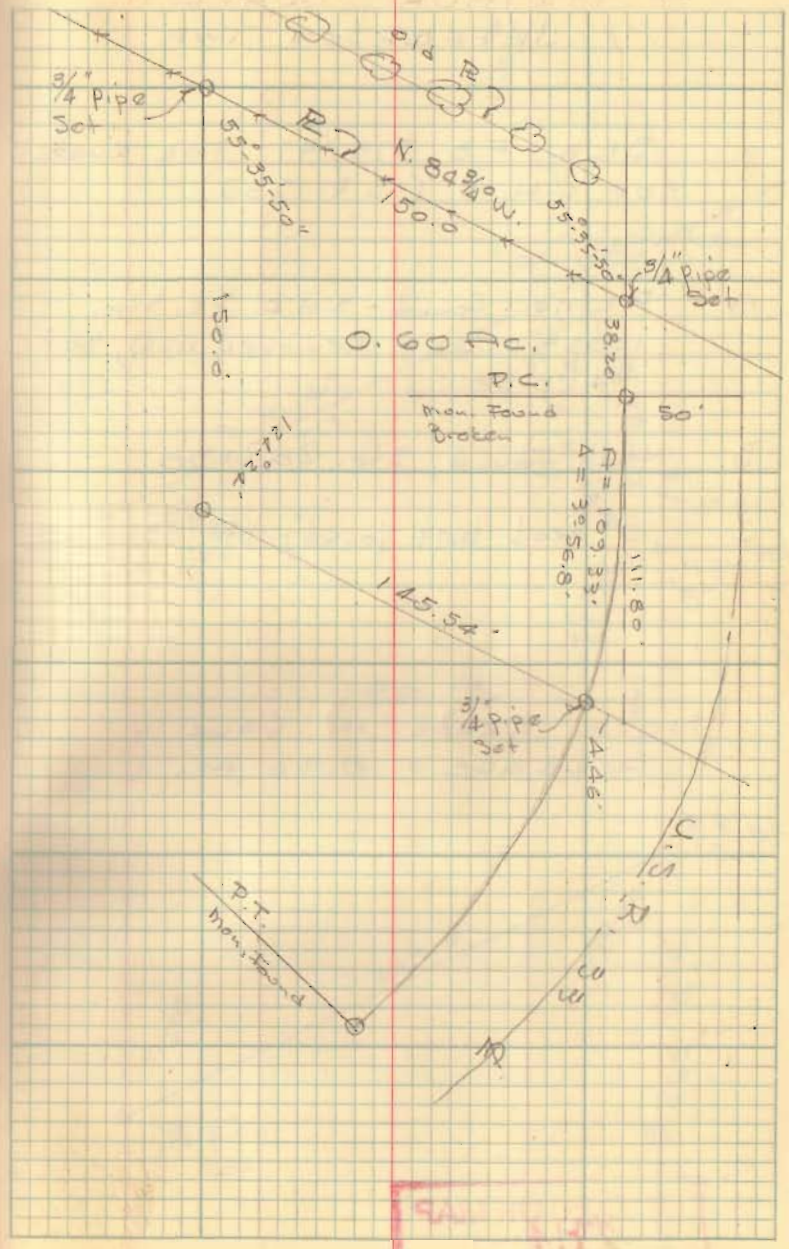

ARTHUR SURVEY
JEFFERSON TWP.

SEE FB 579/47 FOR SURVEY OF C.H. 5 (S.R. 533)

A — P-K nail found - S.H.D. PI Sta. 1055+01.62 - Removed nail, set 3/4" pipe.

B — Hub found, Sta. 200+90

C — "O" head bolt found, Sta. 194+00

NOTE ERROR IN CALC.
ACREAGE = 0.96 Ac.

INDEXED ON MAP
2714

Dodson
G. Geeslin

Sept. 23, 1961
80°

16

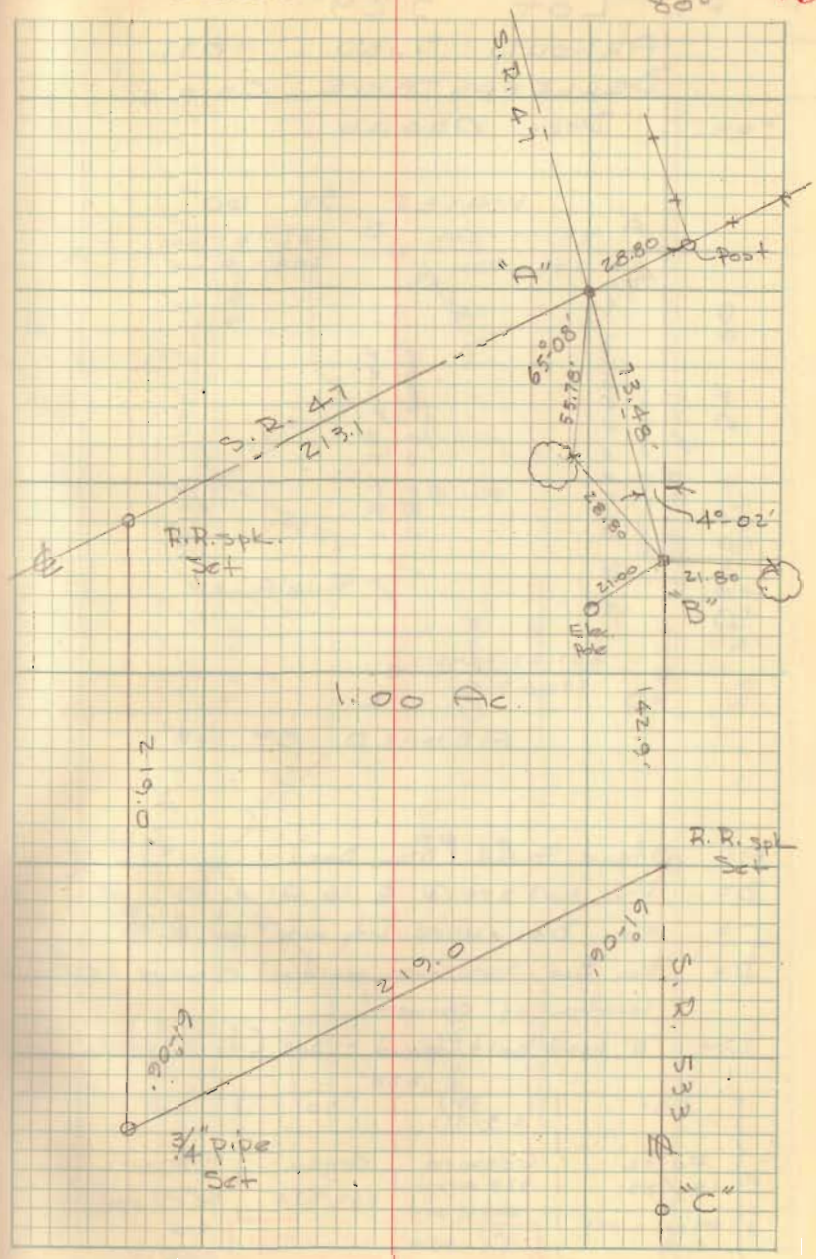

PT. LOT 329

ARNOLD SUB'D. 1891

BELLEFONTAINE, OHIO

FOR: DICK ORGAN

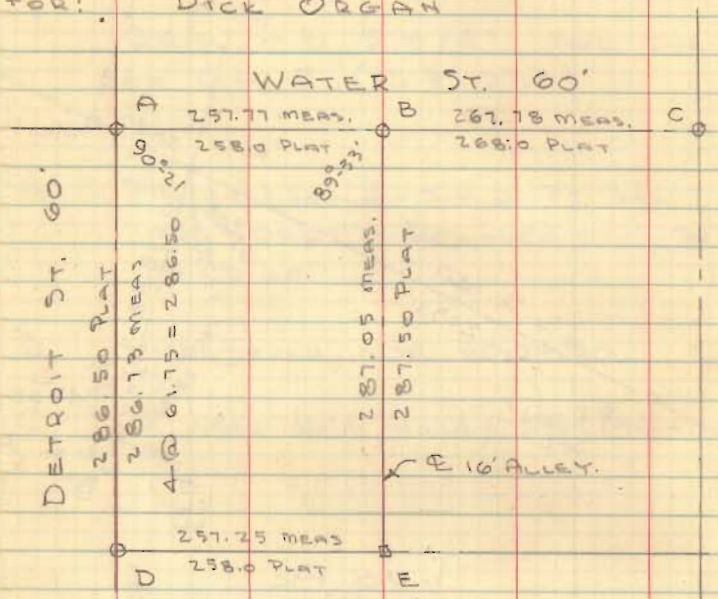

A= Stone Found (Mon Box)

B= P-K Nail set @ ℄ 16' Alley

C= Mon Box - used City witn. for point

D= Mon Box - Grate lower, could not remove - estimated location of corner

E= "D" head bolt found - see City records

220'

69'	219' (51/311)	50'	50'	
Fultz 180/33 69' off west end	Gossard 329 except 100' off east 69" west	Organ 263/514	McGinnis 50' off east end 204/120	61.75' / 62'

D. Dodson
D. Tevis
11/18/61
40°

17

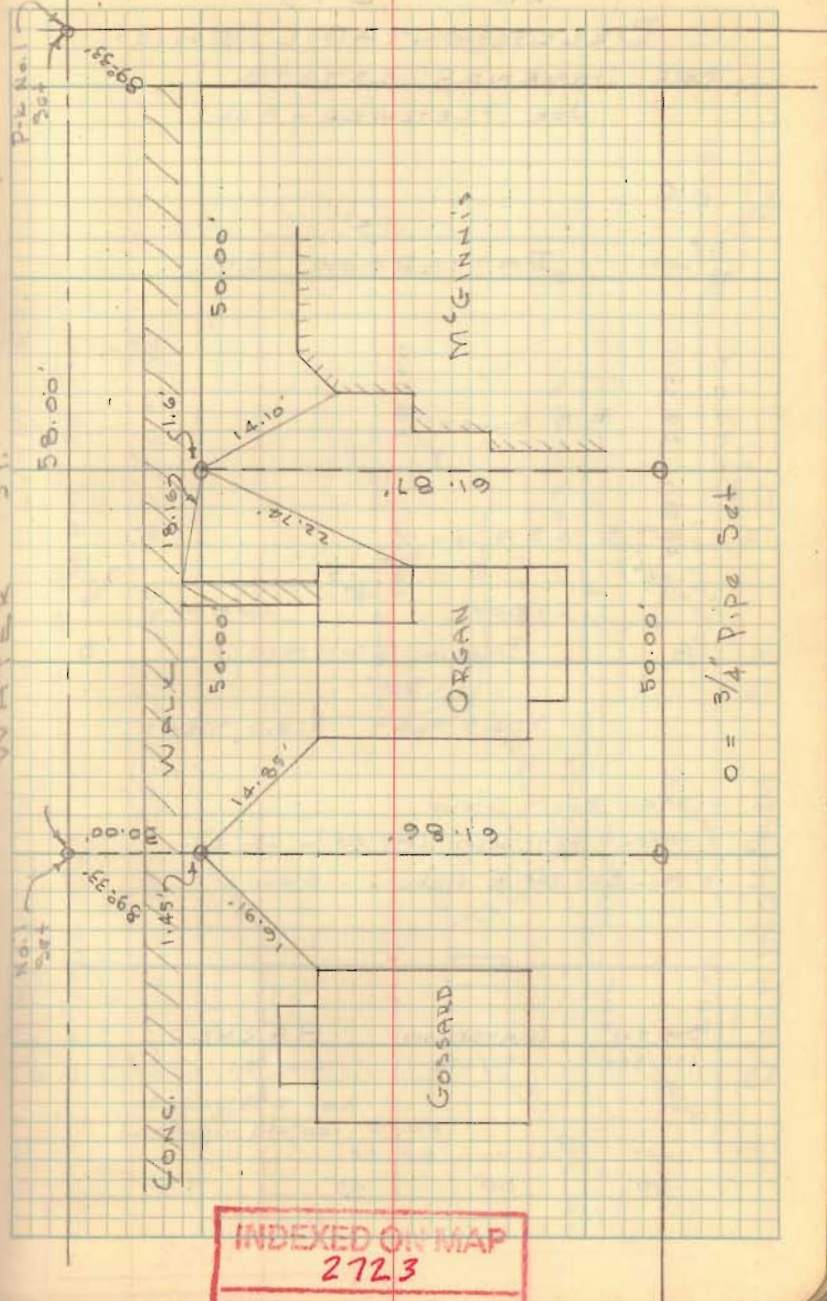

INDEXED ON MAP
2723

PT LOT 295
BELLEFONTAINE, OHIO
FOR HARNER ESTATE.
JOE FLETCHER - ADM.



A = Mon Box - Stone
B = Mon Box - used city witness point
C = Mon Box @ E Auburn Stone

SMITH 199/550	CHAMBERLAIN 132/276	HARNER 210/311 Lot 295 except 100' off west end	
50'	50'	45'	75'

INDEXED ON MAP
2069

Dodson
G. Geerlin

12/16/61

30°

18

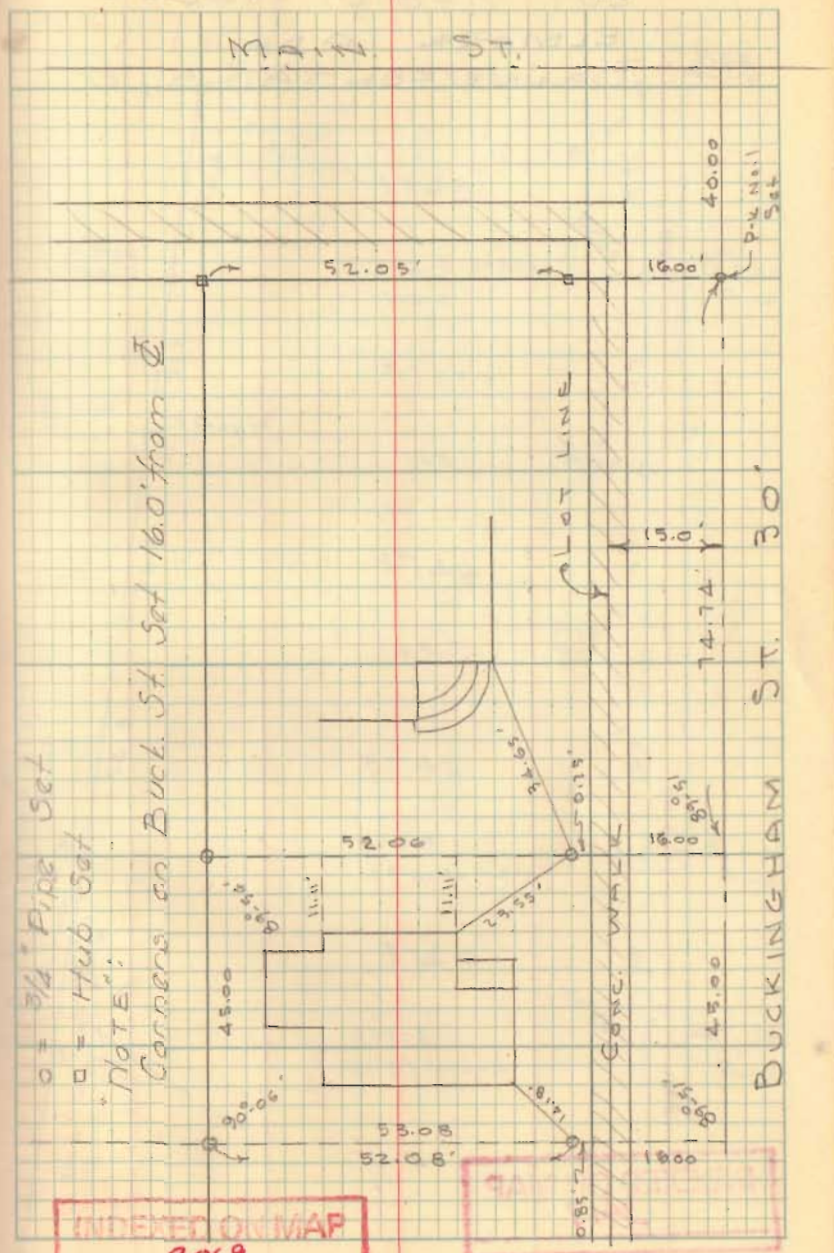

INDEXED ON MAP
2069

LOT 3748 & 3744
ELMORE ADD.
BELLE FONTAINE, O

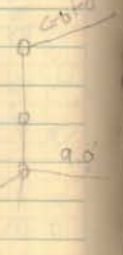

INDEXED ON MAP
3417

Dodson — Rail-Sket — 12/9/61
G. Geeslin — 32°

19

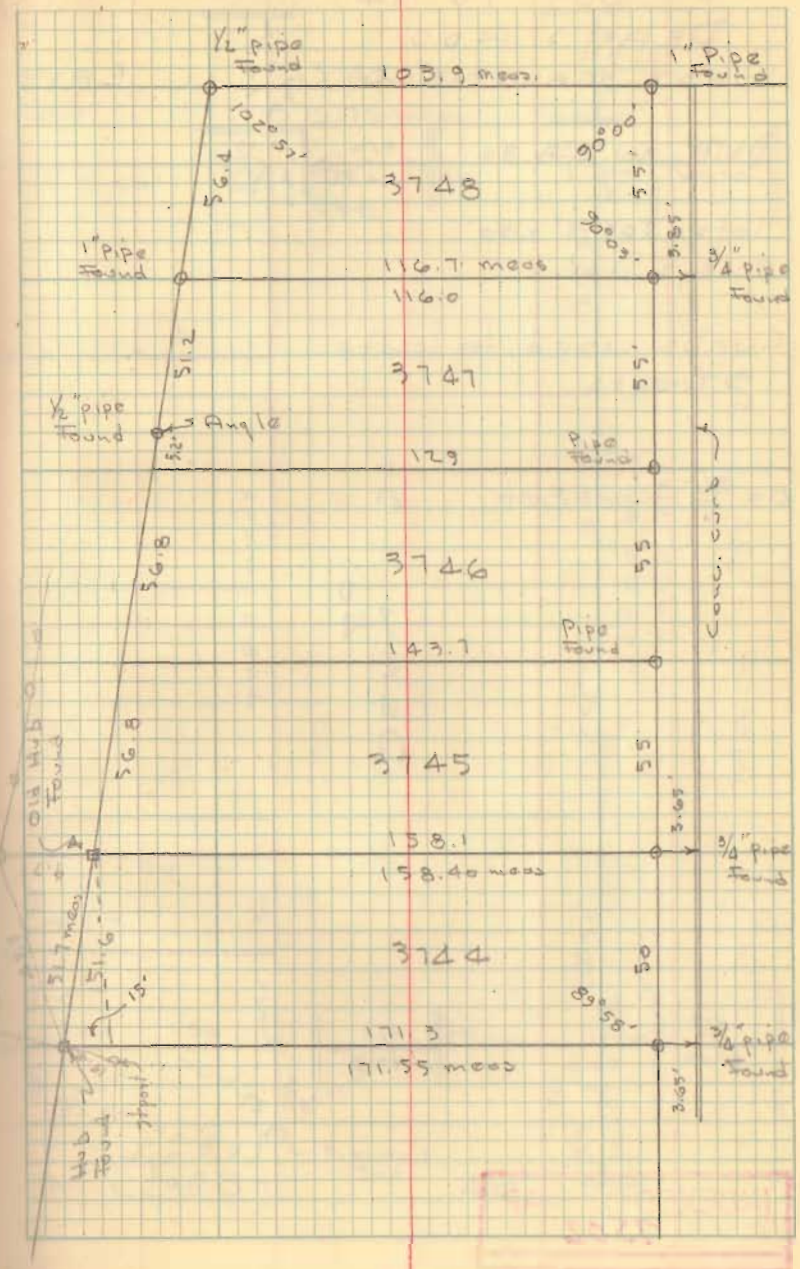

PT LOT 73-74
DEAN'S ADD
WEST MANSFIELD

Bk.B, Vol. 2, Pg. 84

lots = 209'-5" x 50'
Alleys = 16'

Curbs used to locate streets.

O = 3/4" Pipe Set



INDEXED ON MAP
7502

Dodson
G. Goeslin

1/13/62
350

20

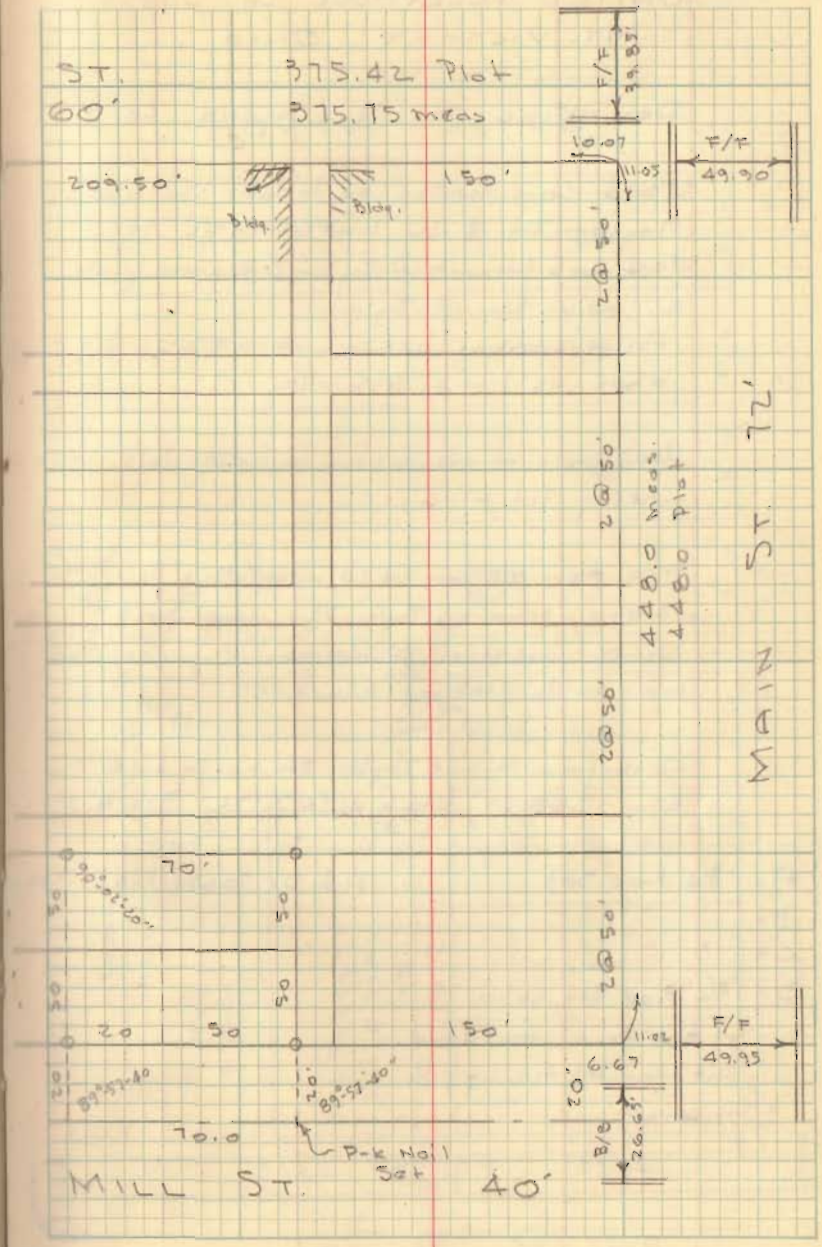

UNITED TELEPHONE CO. SURVEY
LOT 113
BELLEFONTAINE, OHIO

o = P-K Nail set, unless otherwise indicated



Dodson Ciro
Geeslin Tevis

Feb. 12, 1962
32°

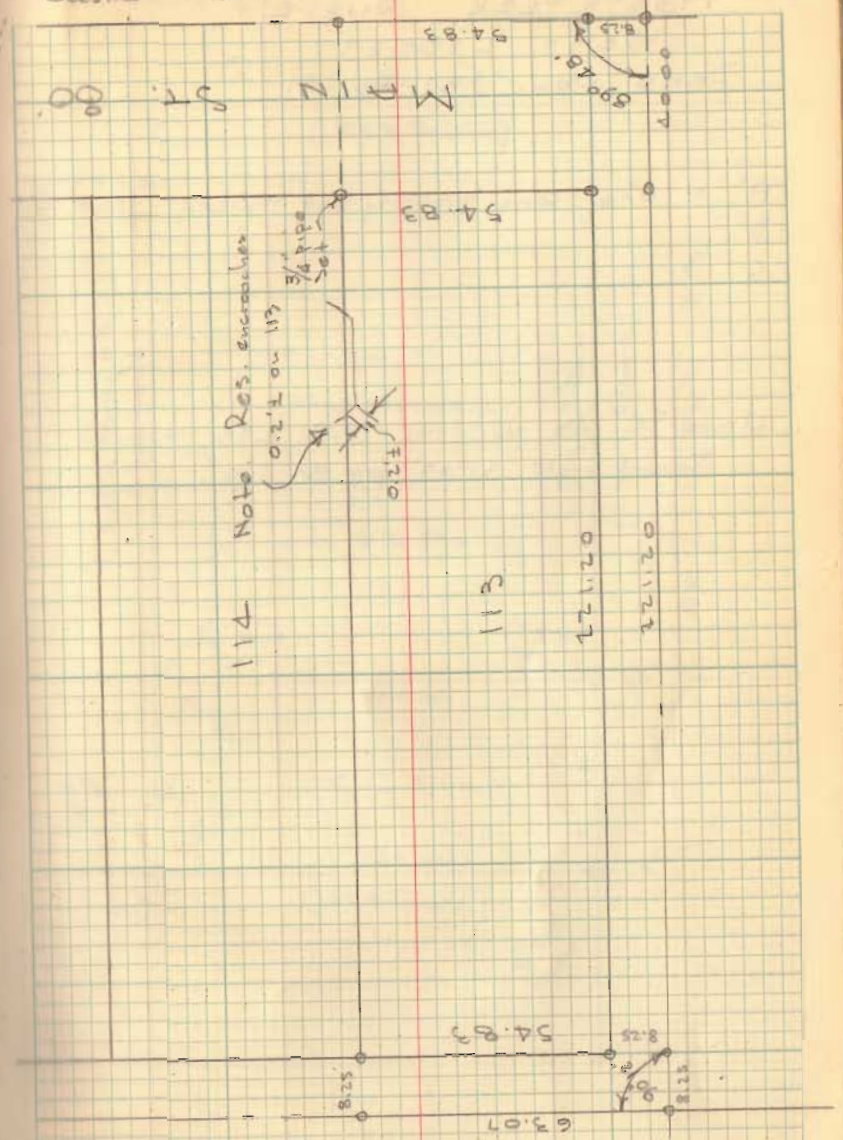

INDEXED ON MAP
3725

HOSTETLER SURVEY
WEST LIBERTY

· DEED VOL. 187 PG. 81

"A" = 6"x6" Conc. property line marker - 36"± High C.C.C & St. L.
B " " " " "
C " " " " "

Used "C" as W. line S.R. 275, turned
Record angle 91°05' for W. line.

INDEXED ON MAP
2944

Dodson—
Bob Hostetler

Feb. 13, 1962
35°

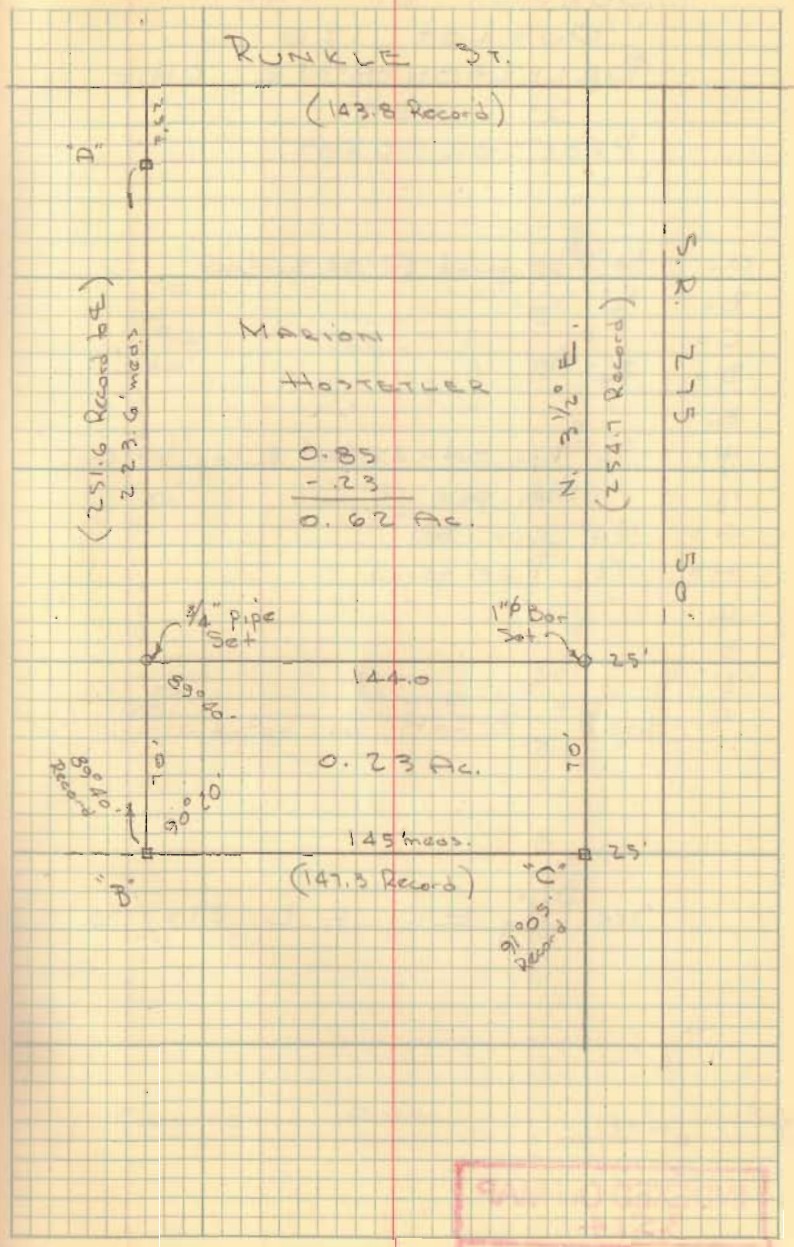

SURVEY OF PART
OUT LOT 126
BELLEFONTAINE, OHIO
FOR
PROCTOR BROS.

A = 3/4" Pipe found @ st. surface
B = 1/2" " "
C = " " "
D = 3/4" " "
E = " " "
F = 3/4" Pipe Set - 4.0 feet E. of lot cor., utility pole @ cor.
G = 3/4" Pipe Set
H = 1/2" Pipe found
I " " "

Line B-I-H was not a straight line

See City Eng F.B. 270/70

INDEXED ON MAP
3514

Dodson
G. Geeslin

3/ 3/62

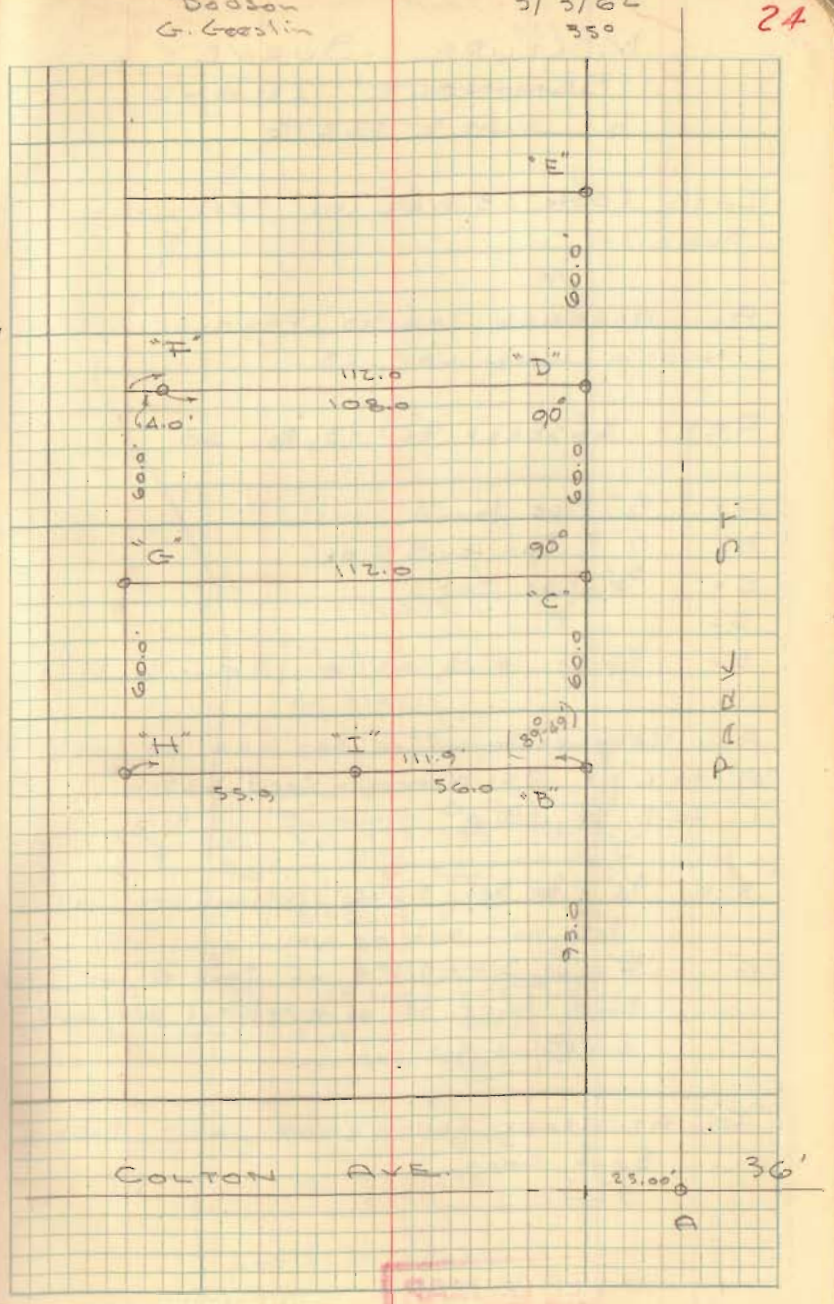

McCLURE SURVEY
SEMINOLE ISLAND
V.M.S. 12276

LOTS 20 to 23 ARE IN SEMINOLE ISL. SUB'D. A

ALL ACREAGE TRACTS PARALELL TO NORTH LINE LOT 23

REF: INSKEEP. BK. 13, PG. 60

A = ½" Pipe found
B = ½" ø Bar found "ok"
C = ¾" Pipe Set
D = " " "
E = 1" Pipe found, 0.5'± E. of N.W. Cor. Cor. block shed

ALL CORNERS FOUND OR SET ARE ON LINE "A-E"
"A" to "C" = 251.0' meas. - Deed = 251.0'
"C to "B" = 91.0' " - " = 91.0'

"F" = ¾" Pipe Set - 3.6' E. of wood ret. wall, P-K nail set on wall
"G" ¾" pipe Set - 4.8 E. of wood ret. wall (Boat Dock) - pipe set at E. edge of Conc. walk, 0.4'±S. of N.E. Cor.

"G" AT APPRX. CENTER OF JOINT DOUBLE BOAT DOCK

INDEXED ON MAP
2333

Dodson
G. Geeslin

March 10, 1962
35°

25

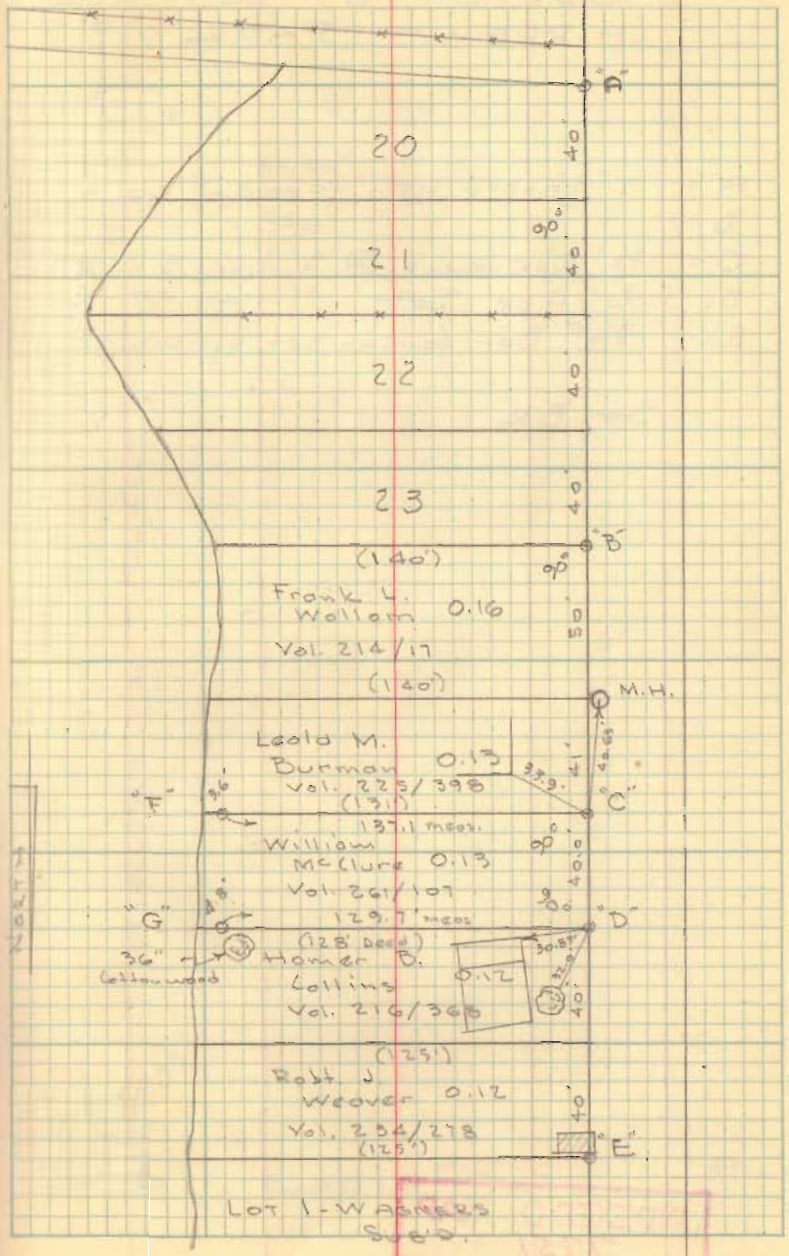

SURVEY OF LOT 346 CHIPPEWA PARK

A = "T" shaped iron found
B = " " " " "
C = 3/4" Pipe found @ S. line S.R. 69
D = 3/4" Pipe Set
E = 5/8" Bar found - set by D.L.D.

See Bk

INDEXED ON MAP
7751

Dodson
L. Geeslin
3-24-62
50°

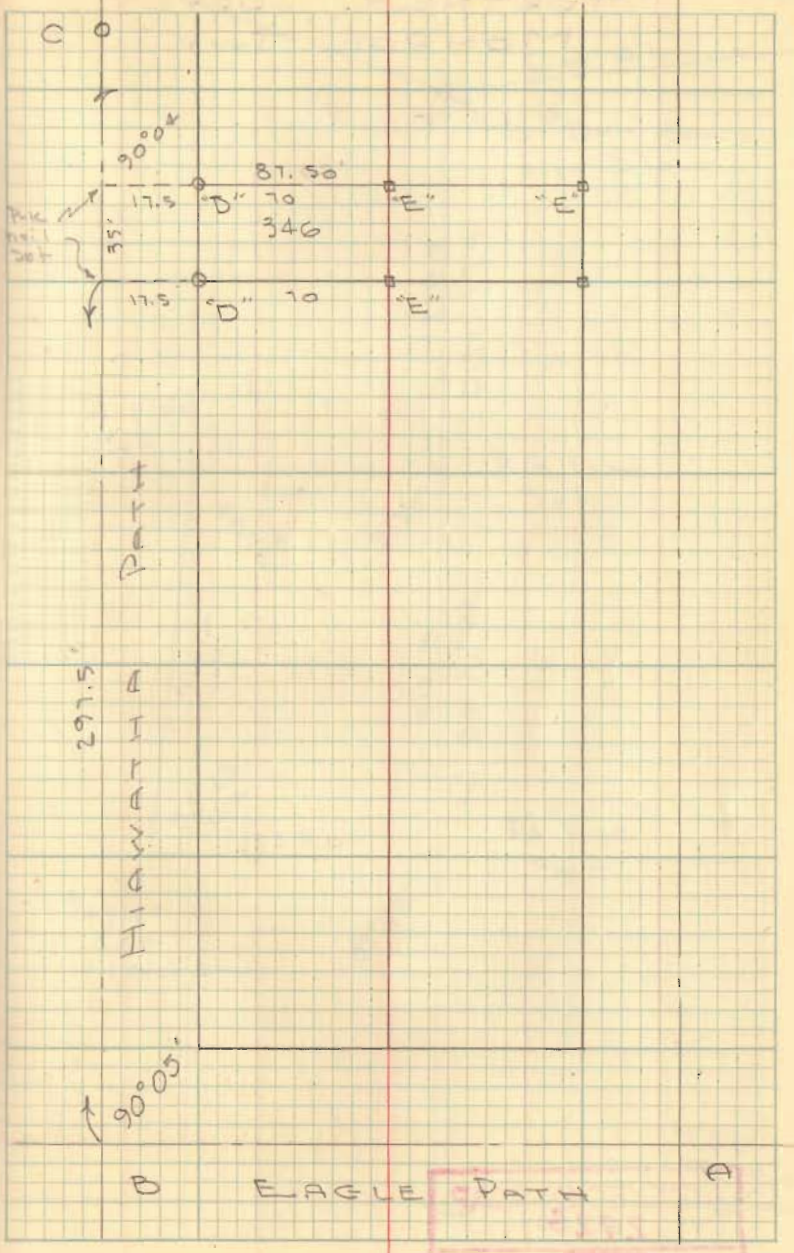

FORTNEY SURVEY
MONROE TWP.

INDEXED ON MAP
2728

3-24-62
55°

Dodson—
L. Geesl—

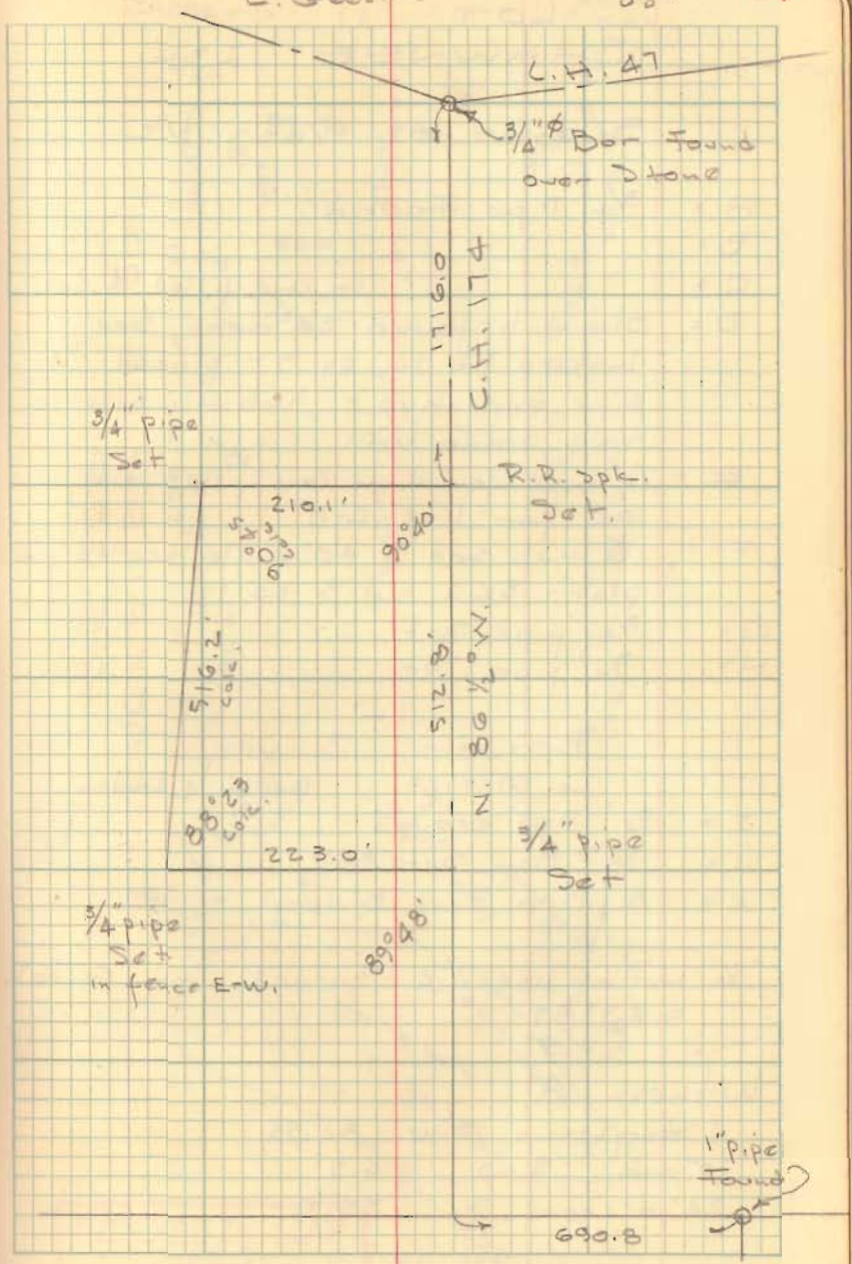

LOT 11
SHAWNEE ISL.

SURVEY OF WEST 1/2

A = 3/4" Pipe Found
B = " " "
C = " " " in conc. filled tile
D = Old Hub found 24" deep, see Inskeep Bk 12, pg 9 - placed 3/4" pipe over hub - hub found @ N. side stone wall.
E = 1/2" pipe found in conc filled tile, ok for line "C-D"
F = 18" Hub set - 40° angle scaled from plot - Bk C Vol. 3 pg. 12.
G = 3/4" pipe set
H = 3/8" pipe set

Beavers Survey
7/9/69 Dodson & Dodson
I = 3/4" Pipe Found
J = 5/8" ø Bar Set
K = 1/2" Pipe found 8" deep

"K" not on line A-C. - turned from G. to K = 87°57'

Witness A
1 story frame S.W. 34.55
10" oak S.W 6.7'
24" Hickory S. 34.8

Huntsville R.R. 1

Dodson
D. Tevis

4-5-62
Rain
500

28

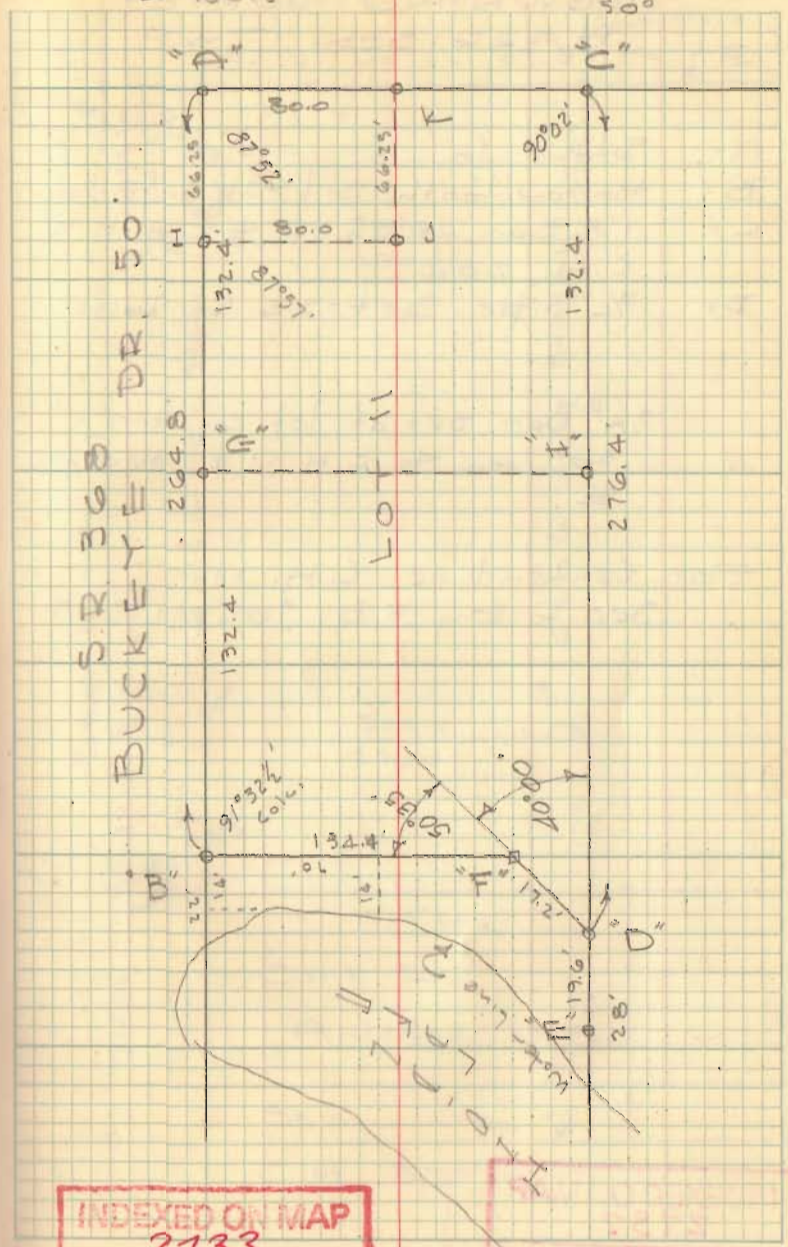

INDEXED ON MAP
2133

Downing Survey
Harrison Twp.

A = Stone found
B = Harrow tooth set - S.W. Cor. Arledge
C = 1" ø Bar found @ ℄ C.H. 11 & C.H. 204
D = 3/4" pipe set - S.E. Cor. Dolph.

3/8" Bar set at lot Corners - 30' from ℄ C.H. 11 & 300' from ℄.

For Center-line C.H. 11
See Co. Eng. F.B. 702 pg's. 12-15

INDEXED ON MAP
2137

2-22-62
53°
Dodson - G. Geeslin

4-7-62
55°
L. Geeslin - Watt Cornerstone

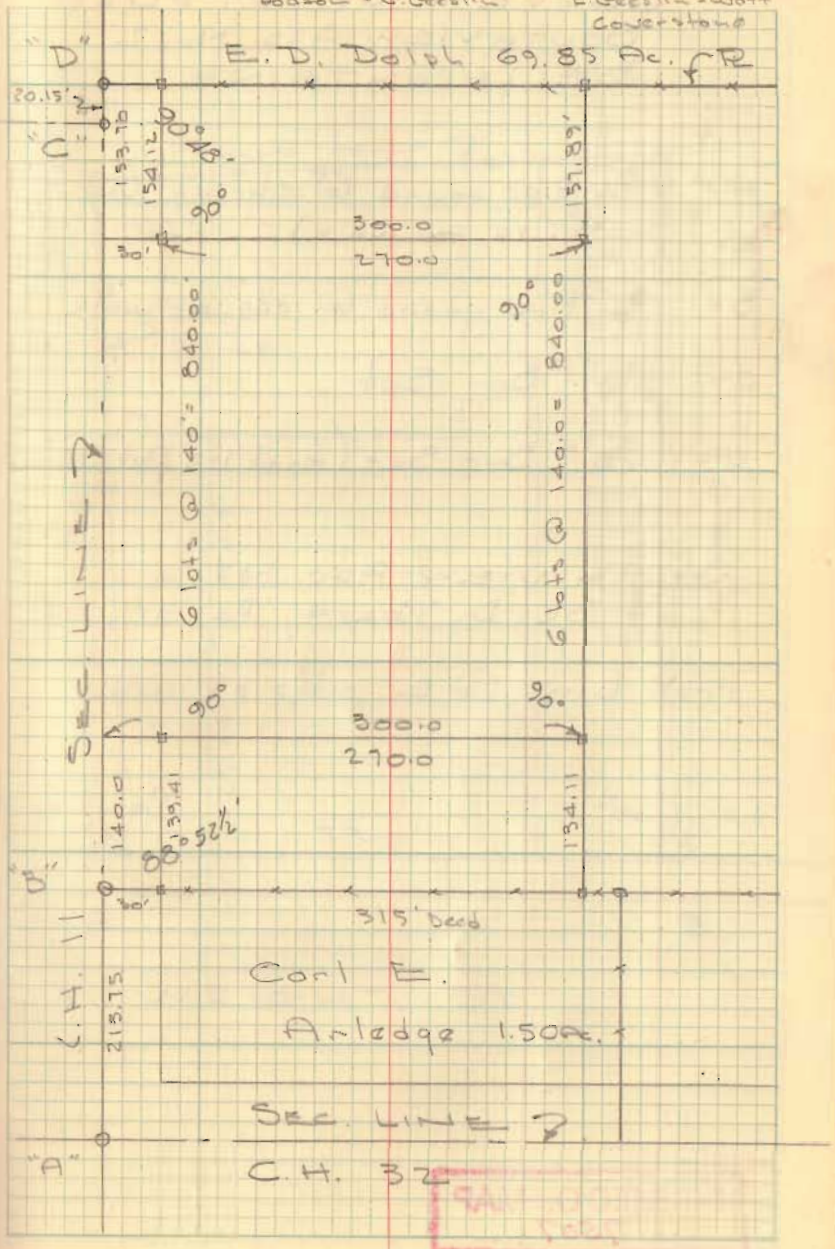

SURVEY OF LOT 3828
SOUTHVIEW ADD. No. 2
BELLEFONTAINE

A = 3/4" Pipe found @ edge of conc. walk (in conc. walk)

B = 3/4" Pipe found @ edg of walk

C = 3/8" ⌀ Bar Set

D = 5/8" ⌀ Bar Set (found 1"x2" flat 18" deep)

SOUTH VIEW ADD. No. 2
PLAT BK. D, VOL. 4, PG. 3

Prop. Line @ E. edge of walk

INDEXED ON MAP
7507

Dodson
Tevis

4-10-62
60°

30

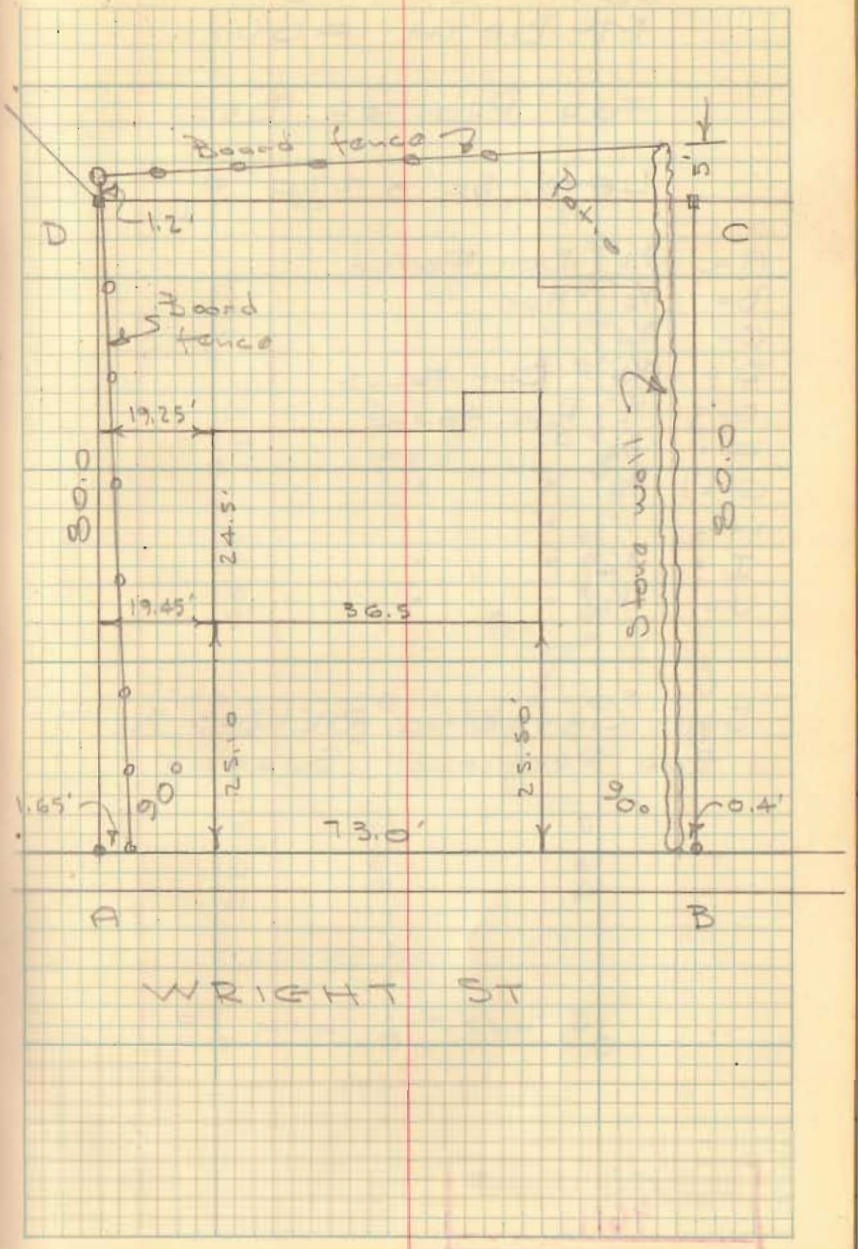

LOT 783-784
MC BETH ADD.

FOR PROCTOR BROS.

LOTS 50' x 220'

A = 3/4" ø Bar Found
B = 1/2" Pipe "
C = 3/4" " "
D = 3/4" ø Bar Found
E = 1/2" Pipe Found
F = 3/4" " "
G = 3/4" " "
H = 1" " "
I = 3/4" " "
J = 1/2" " "

SEE CITY ENG. BK. 243 PG. 79
FOR PREVIOUS SURVEY.

INDEXED ON MAP
9611

D. Dodson
G. Geeslin

4-14-62
40° 31

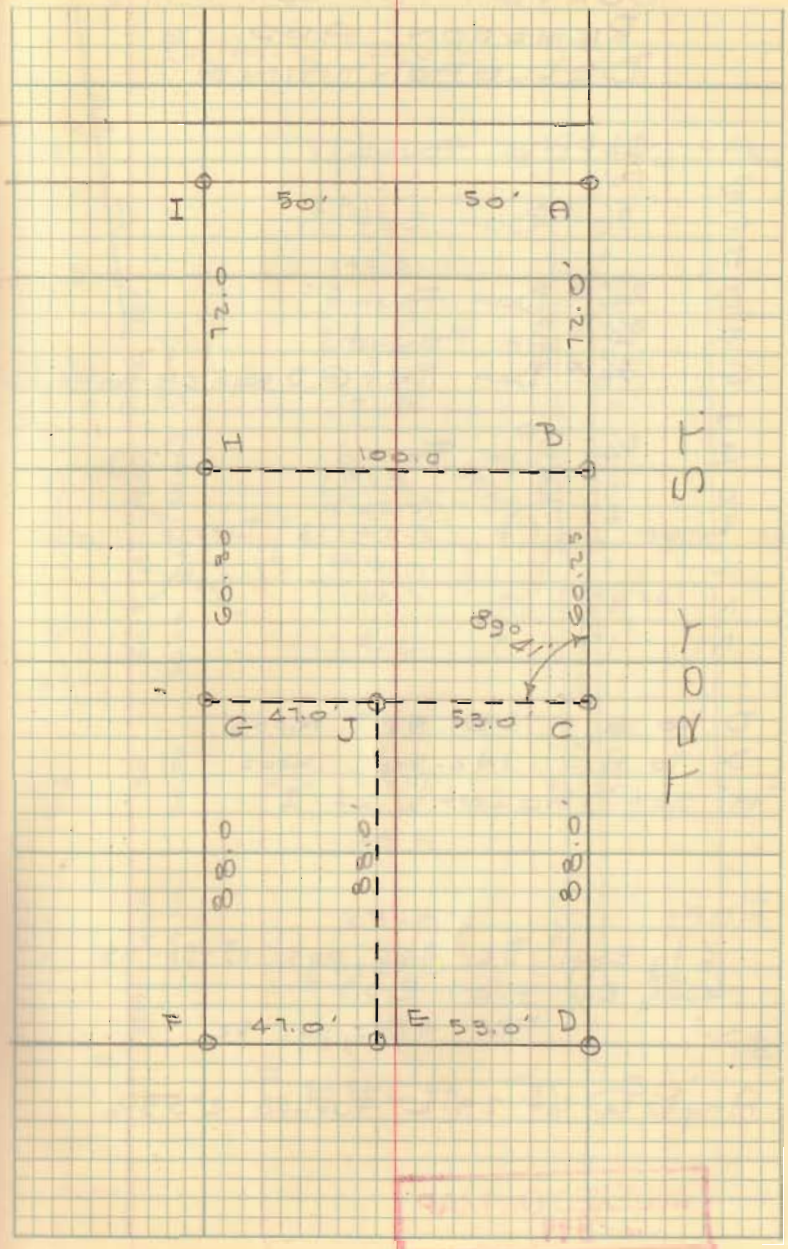

SURVEY OF LOT 2913
RICHESON ADD.
BELLEFONTAINE

A — 3/4" Pipe Found
B — " " "
C — 5/8" ø Bar Set
D — " " "
E — 3/4" ø Bar Found
F — 3/4" Pipe Found
G — 5/8" ø Bar Set @ S. edge old post (ouline)
H — " " "
I — 3/4" Pipe Found
J — " " "
K — " " " 12" Deep
L — " " "
M — 1" " "
N — 1" " "

D to E = 289.98' meas
D to H 142.50' meas
"H" Set 15.0 feet W. of "I"

REF:
City Eng. Bk. 266, pg's. 13-51-55
County Eng File 899
" " F.B. 480, pg. 52'

Angle @ lot 2912 turned 2°05½'

INDEXED ON MAP
899

D. Dodson
D. Tevis

4-20-62
65°

32

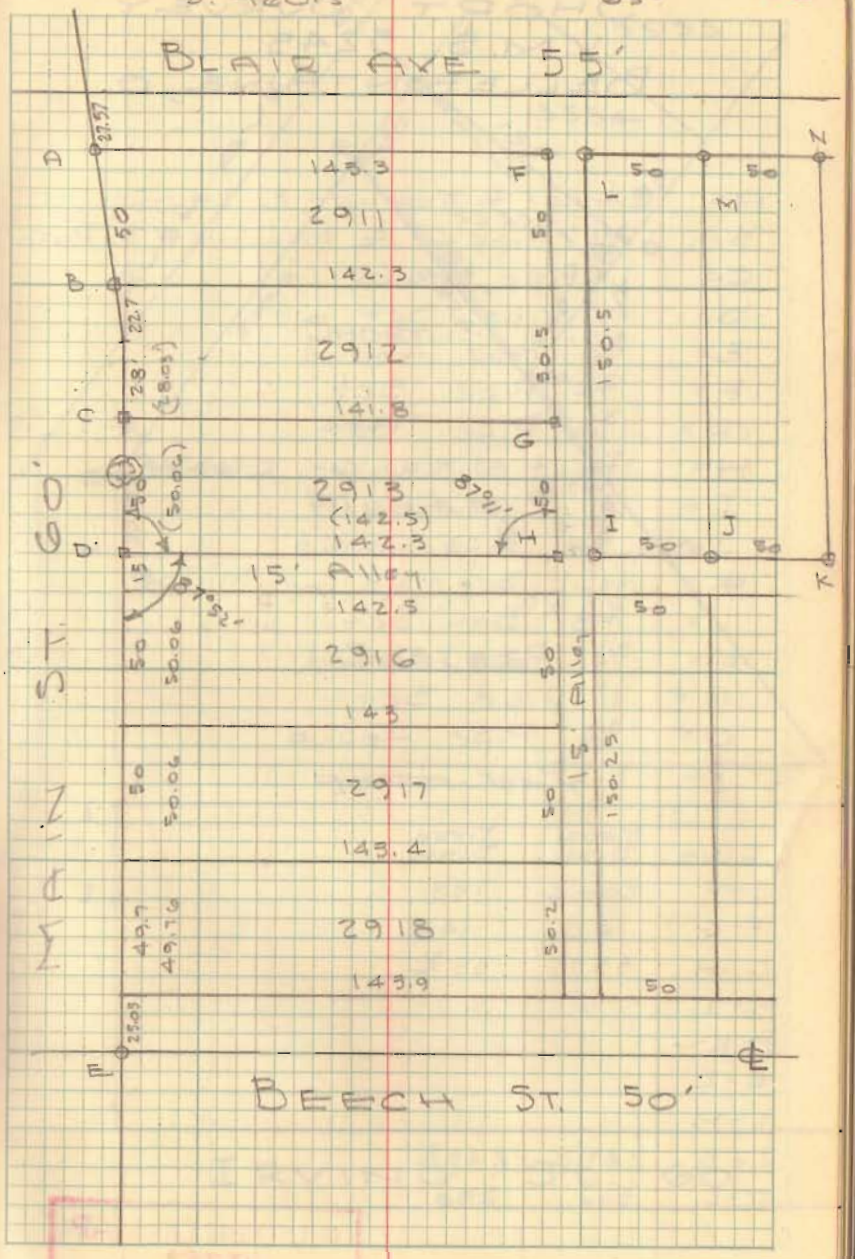
BLAIR AVE. 50'
A
B
C
D
E
F
G
H
I
J
K
L
M
N
22.57
50
22.7
28
(28.05')
50.00'
45°
15'
15'
50.06
50.06
49.7
49.76
25.03'
143.3
2911
142.3
2912
141.8
2913
(142.5)
142.3
142.5
2916
143
2917
145.4
2918
145.9
50
50.5
50.5
50
50
50
50
50
50
50
50
50
50
50
50
50
50.2
50
50
50
50
50
50
50
50
50
50
50
50
50
50

SHORT SURVEY
V.M.S. 5245
BELLEFONTAINE, O.

A= Stone ⊕ Madriver & Irving
B= 3/4" Pipe @ ⊕ Madriver & Rush
C= 1" Pipe Found
D= 1/2" Pipe Set
E= 3/4" Pipe Found
F= 3/4" Pipe Set
G= 3/4" Pipe Set
H= Point @ N.W. Cor. Goslee
I= 1" Pipe Found
J= 3/4" Pipe Found
K= Hub Set - S.E. Cor. Miller
L= 5/8" Bar Set
M= 3/4" Pipe Found
N= 1" Pipe Set
O= 3/4" Pipe Found
P= 1" Pipe Found

LINE	Meas. Dist.	Deed Dist.
E-F	200.6	198'
F-G	14.6	14.6
G-H	35.75	35 3/4'
H-I		
P-K		
K-L		
L-M		
L-E	247.6	243 3/4'
F-L	Calc. 294.1	290'

INDEXED ON MAP
2739

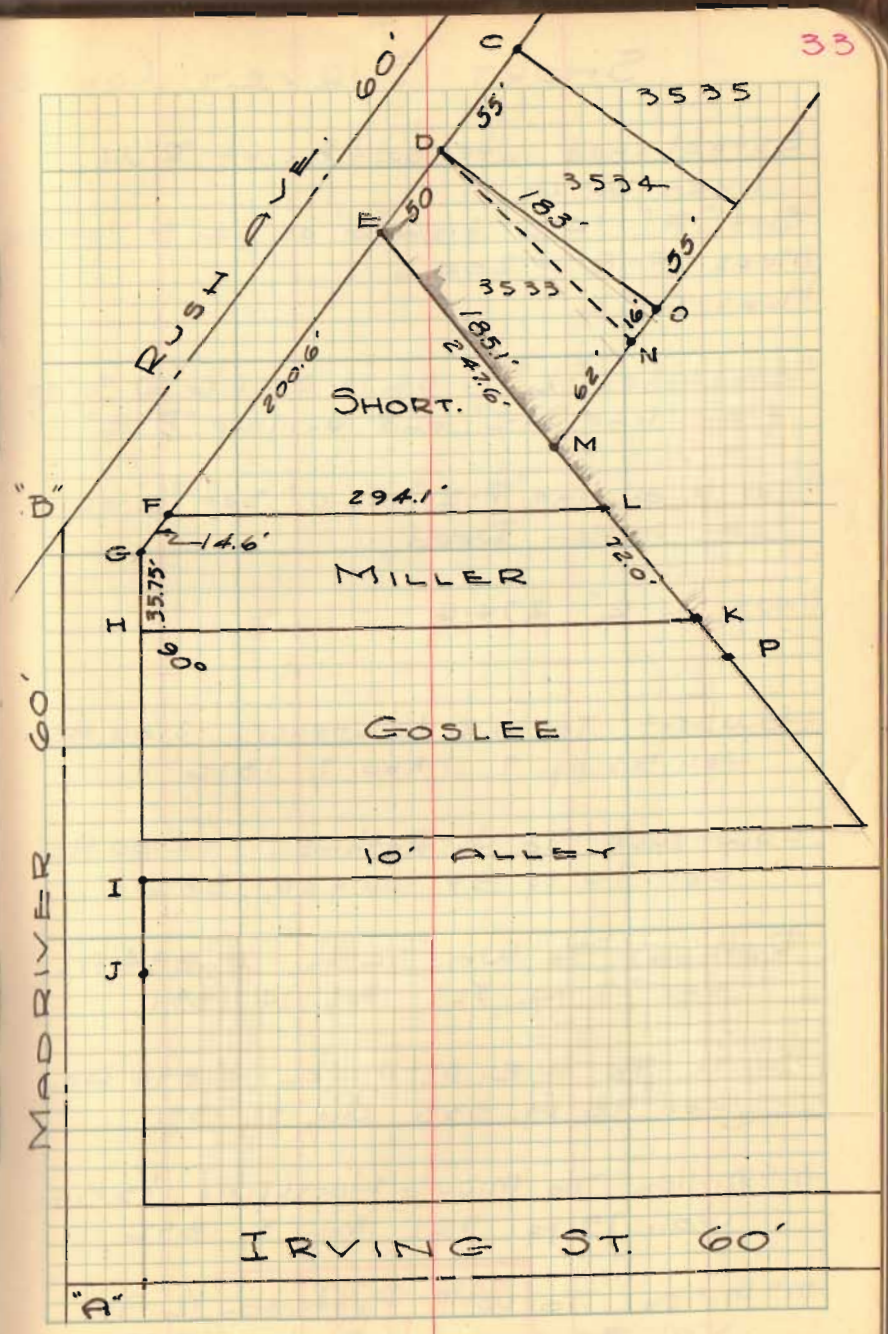

SHORT SURVEY CONT'D

Established intersection of R/W lines @ "G"
Set "F" 14.6' from "G" as per Miller-Deed
Meas F-E = 200.6
Meas G-I

Established "K" - 35.75 S. of "G" @ 90°00 from line "G-I" and on line "P-E"

Meas N. on line "P-E" 72.0' Set "L" as per Miller Deed

Meas "L-E" 274.6

Howbert To W.I. Lawrence 2.00 Ac.
Vol. 55 pg. 7 Nov. 7, 1876

Lawrence To J. Rathmell 2.00 Ac.
Vol. 70 pg. 99 July 26, 1886

Rathmell To Wm. Smith 0.894 Ac.
Vol. 77 pg. 527 Feb. 14, 1891

Smith To W.E. McMillen 0.894 Ac.
Vol. 78 pg. 535 Oct. 31, 1891

McMillen To Minnie Hochfield 1/3 Ac.
Vol. 79 pg. 521 May 5, 1892

McMillen To W.T. Patterson 1/2 Ac.
Vol. 80 pg. 229 Sept. 3, 1892

INDEXED ON MAP
2739

LOTS 113-114-115-116
SEMINOLE SHORES SUB'D. 2
PLAT BK. C, VOL. 3, PG. 34

A= 3/4" Pipe Found
B= Old Hub Found Set 5/8" Bar
C= 3/4" Pipe Found
D= " " "
E= 1" Pipe Set
F= 3/4" Pipe Found
G= 5/8" " Bar Set
H= " " "
I= " " "
J= Old Hub Found - Set 5/8" " Bar
K= " " " " " "
L= " " " " " "
M= " " " " " "
N= " " " " " "

NOTE.
Old Hub at "J" evidently 0.18' East of Correct location - 5/8" Bar Set at location of old Hub.

INDEXED ON MAP
2746

D. Dodson
D. Tevis

4-24-62
70°

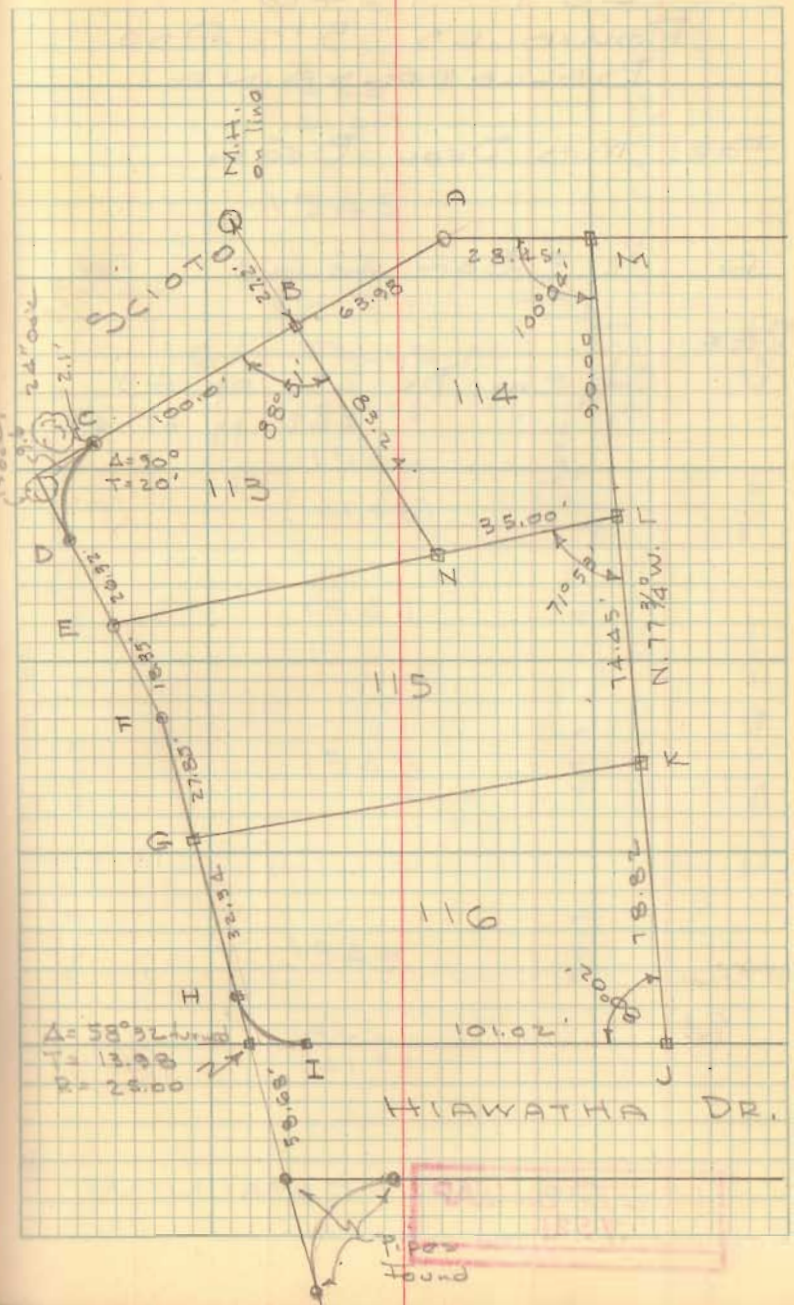

LOT 1546
POWELLS 5th ADD
BELLEFONTAINE

FOR: Mrs Dean Beaty

"A" ½" ϕ Bar Found

REF:
City Eng. Bk 226 pg 49
" " " 262 pg 62-63

INDEXED ON MAP
7521

D. Dodson
D. Tovi's

5-10-62
50°

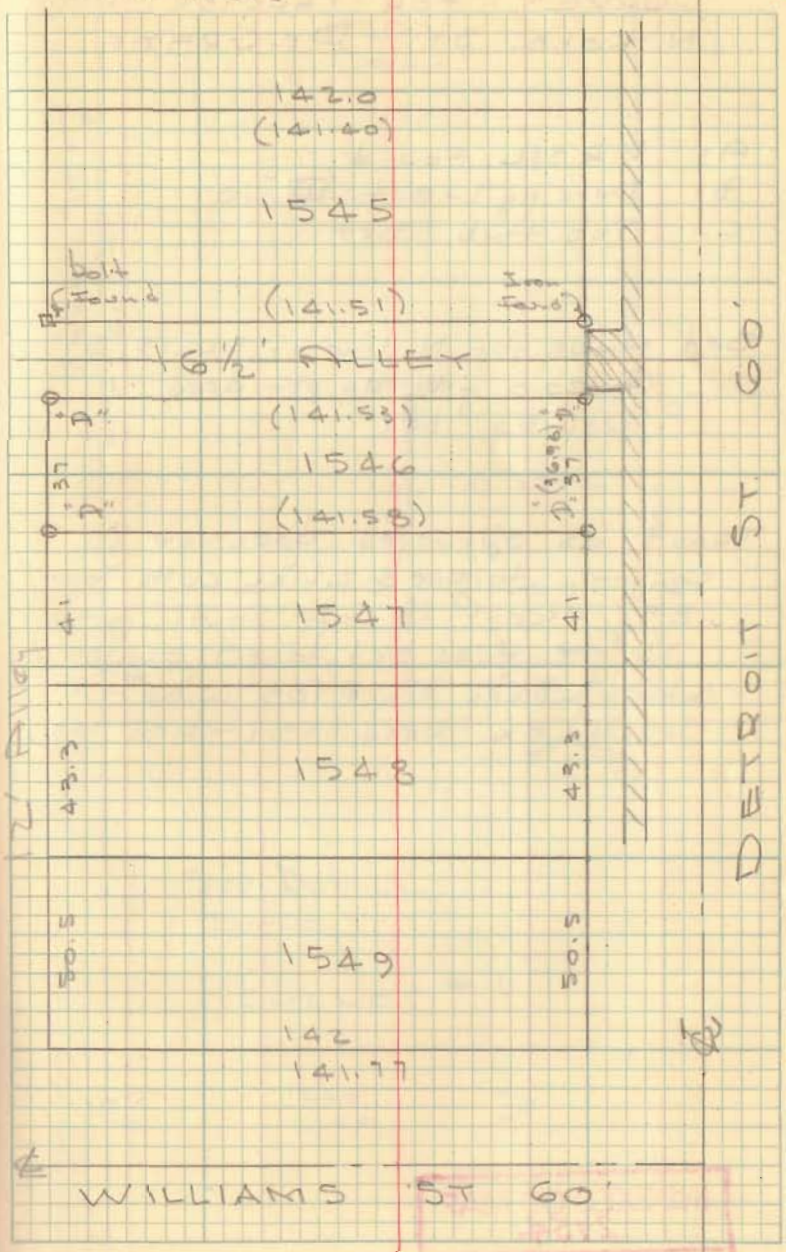

SURVEY FOR PROCTOR BROS.
N. KOKE ST. – DEGRATE

A = R.R. Spk. Found
B = Date nail set "28"
C = Tko. Hub Set

Set Hubs for N. line of ELLIS ST
@ 20.0 feet as per deed
Vol. Pg.

TRACT as Surveyed does not
conform to deed which calls for
89' except 20' off South for
ST. – Hubs set to fit occupation
which makes tract 109' wide –
length OK - Deed 159.1 – meas 159.1

INDEXED ON MAP
2754

Dodson
G. Geesli~

5-12-62
750

37

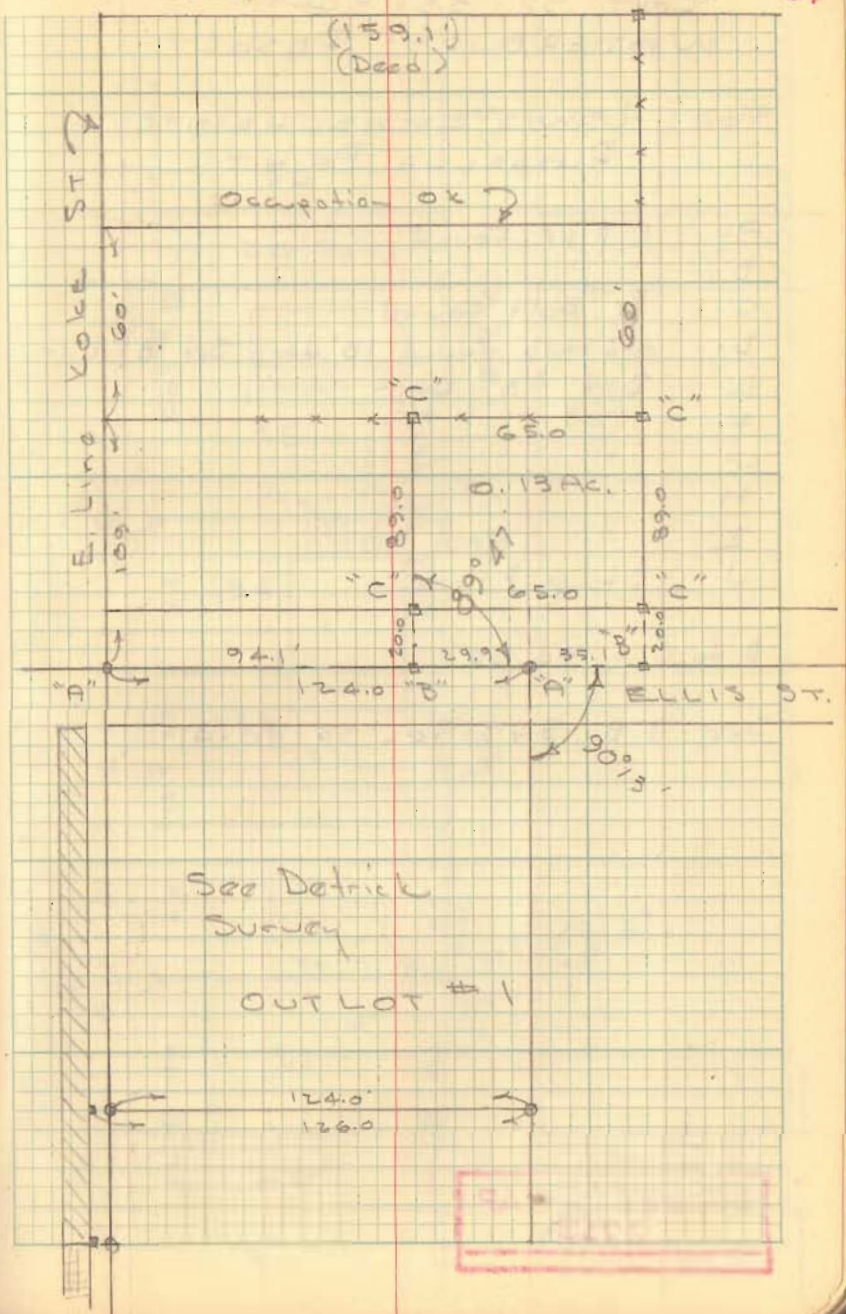

LOT 32-33-34
WATERBURY RESORT

FOR: LEWIS EMMELHEINTZ
RUSSELLS POINT

A= 1" Pipe Found
B " " "
C 3/4" ø Bolt Found
D= old Hub Found 18" deep, Set 5/8 ø Bar
E Set 5/8 ø Bar
F " " "
G " " "
H " " "
I " " "
J Stone Pillars

B to C = 44.55'

See F.B 549 Pgs 34-40-41

INDEXED ON MAP
2755

Dodson
Lewis

5-15-62
90°

38

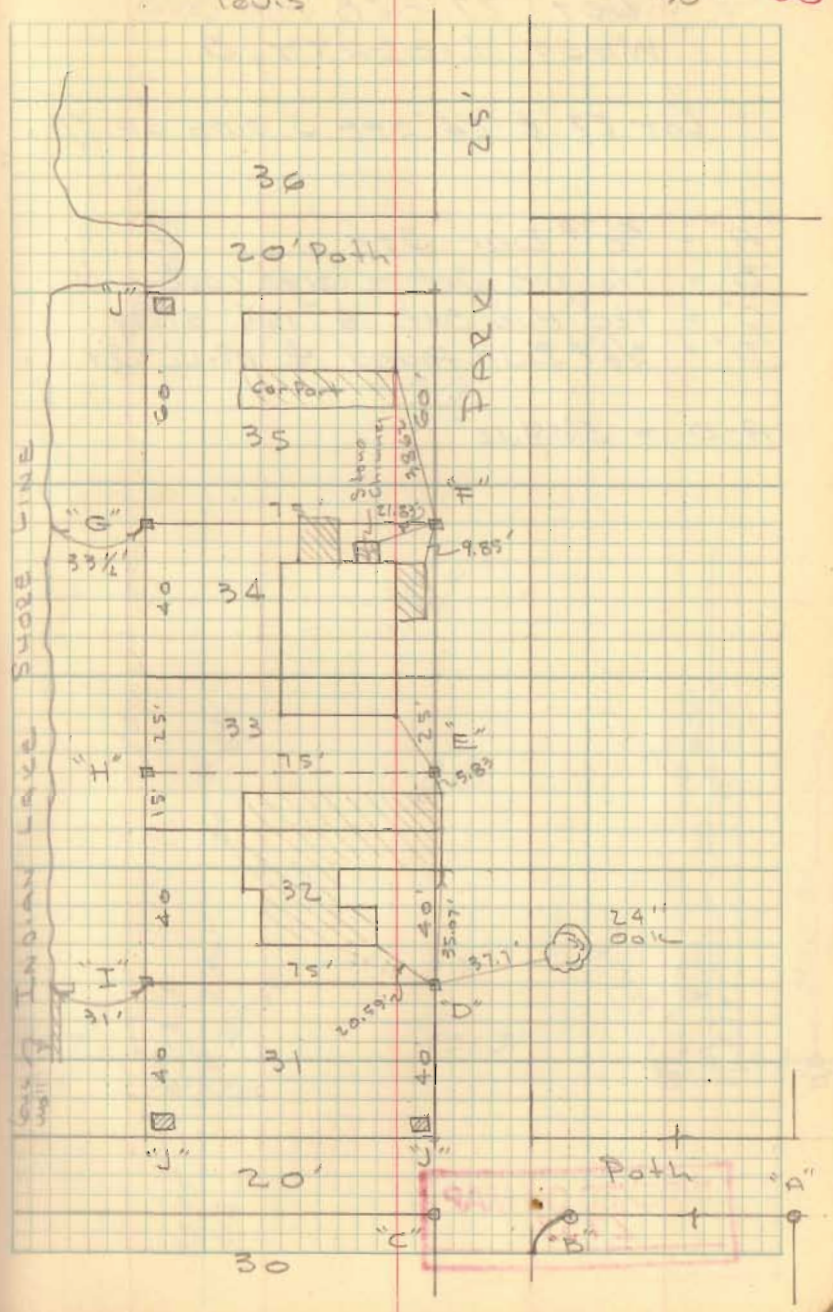

LOT 27 - 28 PT
WEST LIBERTY, O

LOT 27 & 24' OFF S. SIDE OF 28

"A" = 5/8"ϕ Bar Set
"B" = No pin Set — large rock pile
"C" = Tkd Hub Set ℄ 16½' alley
"D" = ¾"ϕ Bar found ℄ Mill St.

A-D = 349.12'

INDEXED ON MAP
2753

Dodson
Geeslin

5-26-62
Rain 70°

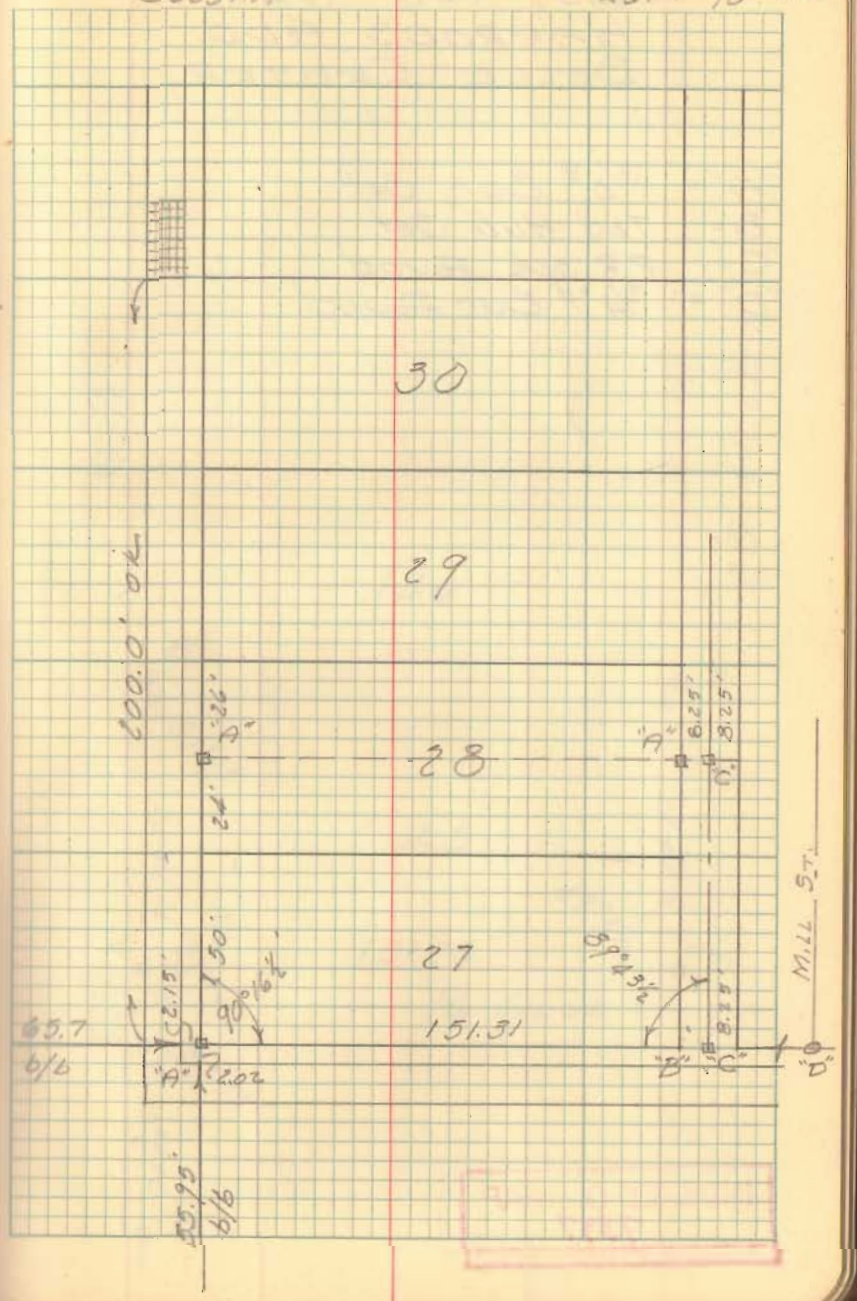

LOT 145 - 146 PT.
HARROD'S ADD.
BELLE CENTER

"A" = 5/8" ϕ Bar Set
"B" = Tkd Hub Set
"C" = R.R. Spk Found
"D" = 3/4" ϕ Bar Found

INDEXED ON MAP
7397

Dodson
G. Geeslin

6-30-62

80°

40

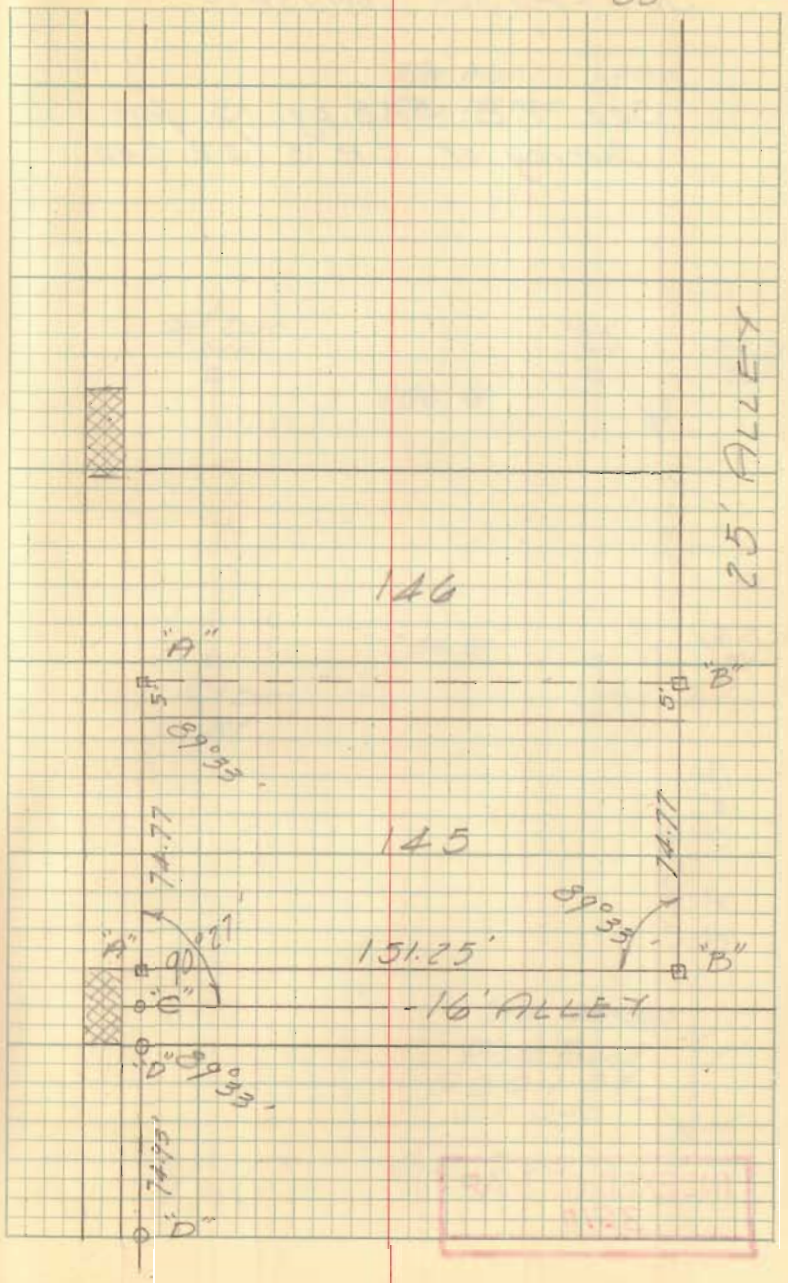

POWELL SURVEY
JEFFERSON TOWNSHIP

See F.B. 588 pg. 13 for
Survey of C.H. 8 (S.R. 540)

INDEXED ON MAP
3510

Dodson
Geeslin

7-23-62
75°

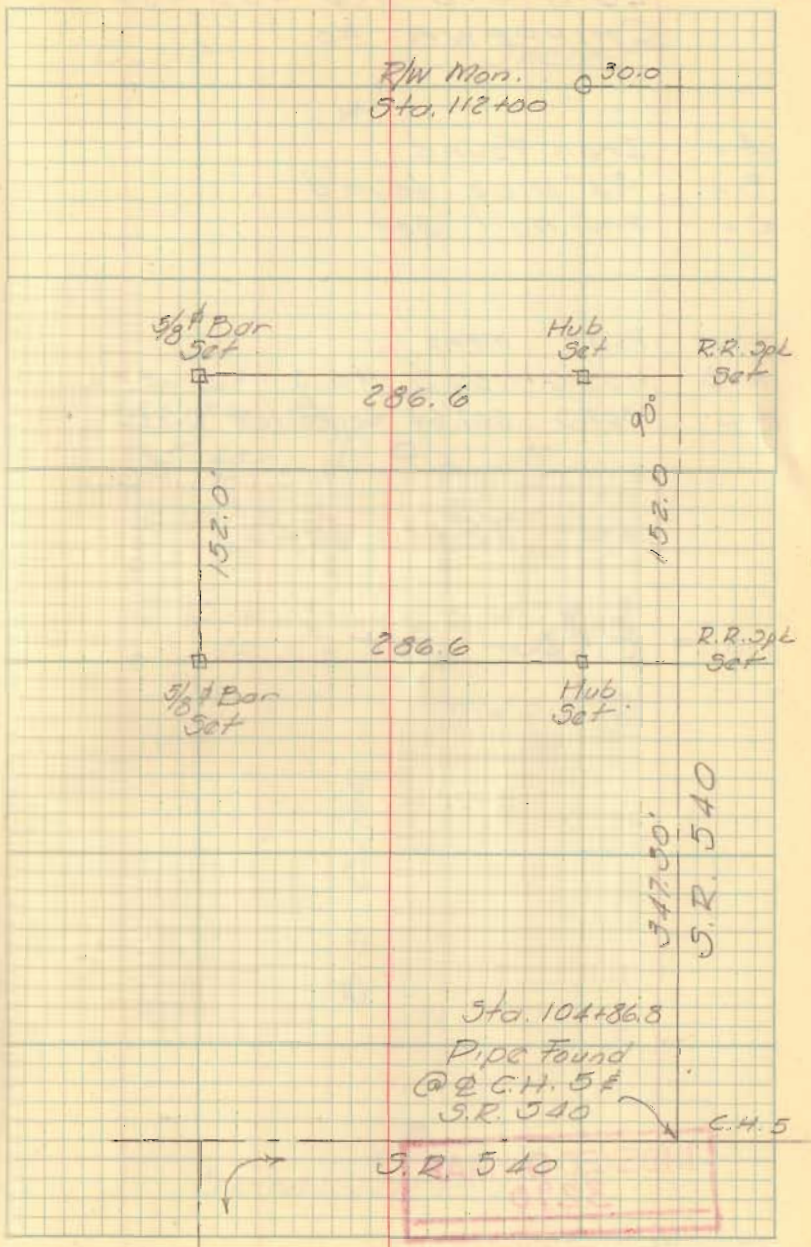

LOTS 575-576-453-454-455
CHIPPEWA No. 1

A = Iron Found
B = 3/4" pipe found
C = P.K nail Set

LINE	PLAT	MEAS	
A-B	1155.0	1155.3	+0.3
A-C	507.3	507.64	Corrected Dist

LOTS = 35.01 x 70.00

□ = 1/2" ℄ Bar Set

INDEXED ON MAP
3290

Dodson
Gaeslin

8-15-62

42

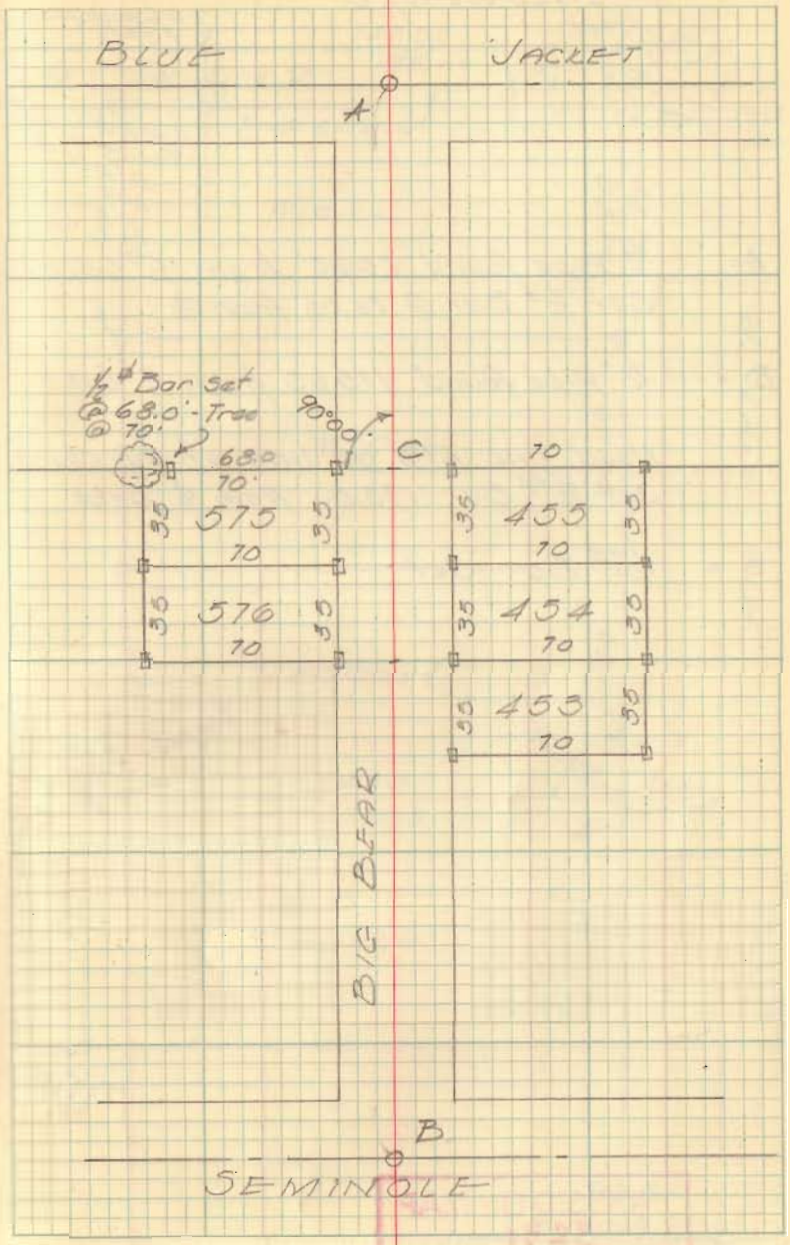

WIRICK - McGEE SURVEY
LAKEVIEW, O



A= ½" Pipe found 25.60' from ℄ Lake Ave
Set ½"ϕ Bar @ 26.00' from ℄

B = ½" Pipe found 175.65 from ℄ Lake

Used line A-B as line of U.B church
Set ½"ϕ Bar 173.00' from ℄ Lake

□ = ½"ϕ Bar Set

INDEXED ON MAP
3291

Dodson
Geeslin

8-25-62

43

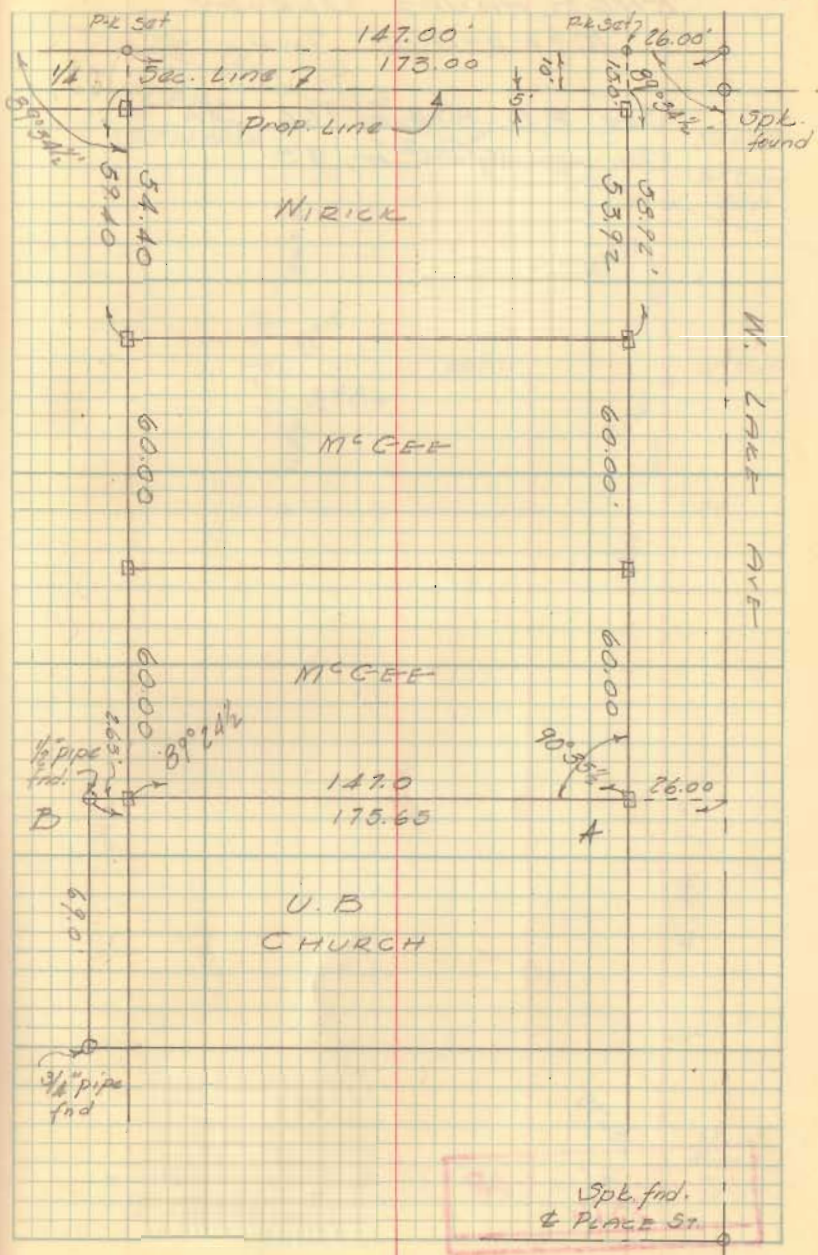

ENGELHAUPT SURVEY
McARTHUR TWP.

See F.B. 574 pg. 66 for
Survey of C.H. 95

INDEXED ON MAP
3516

Dodson
Geeslin

9-13-62
80°

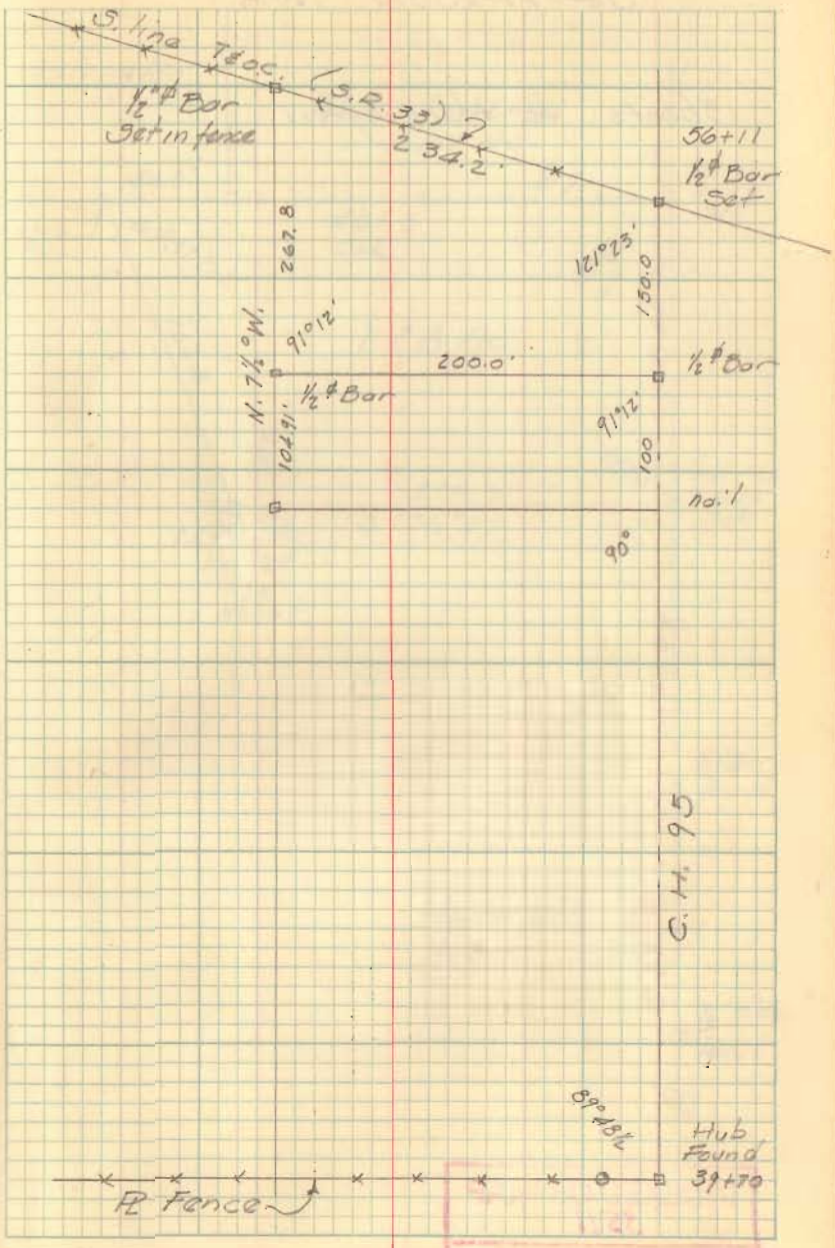

HARRINGTON SURVEY
JEFFERSON TWP.

Shoots to Harrington

INDEXED ON MAP
3511

9-22-62
60°

45

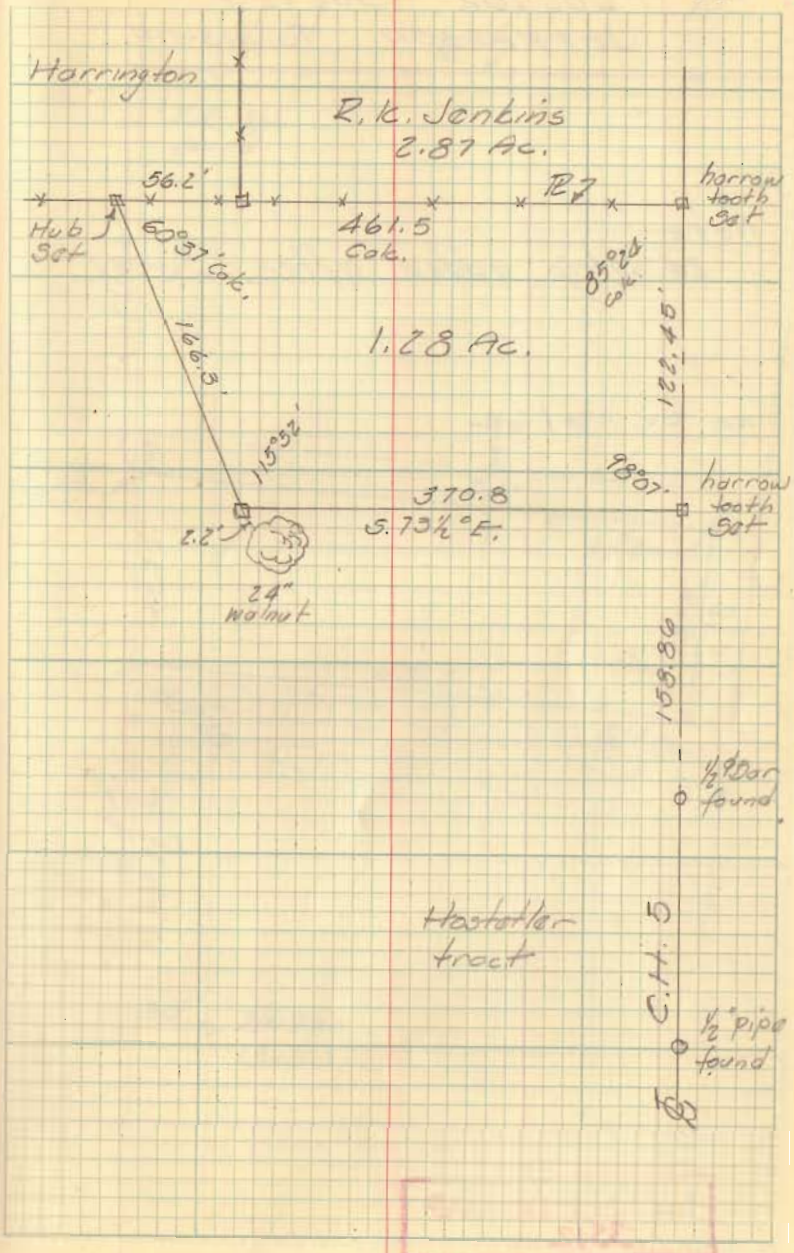

PROCTOR SURVEY
JEFFERSON TOWNSHIP

NOTE:
24' strip added after survey

SEE BK 160/64

INDEXED ON MAP
3512

Dodson
Gooslin

9-22-62
70°

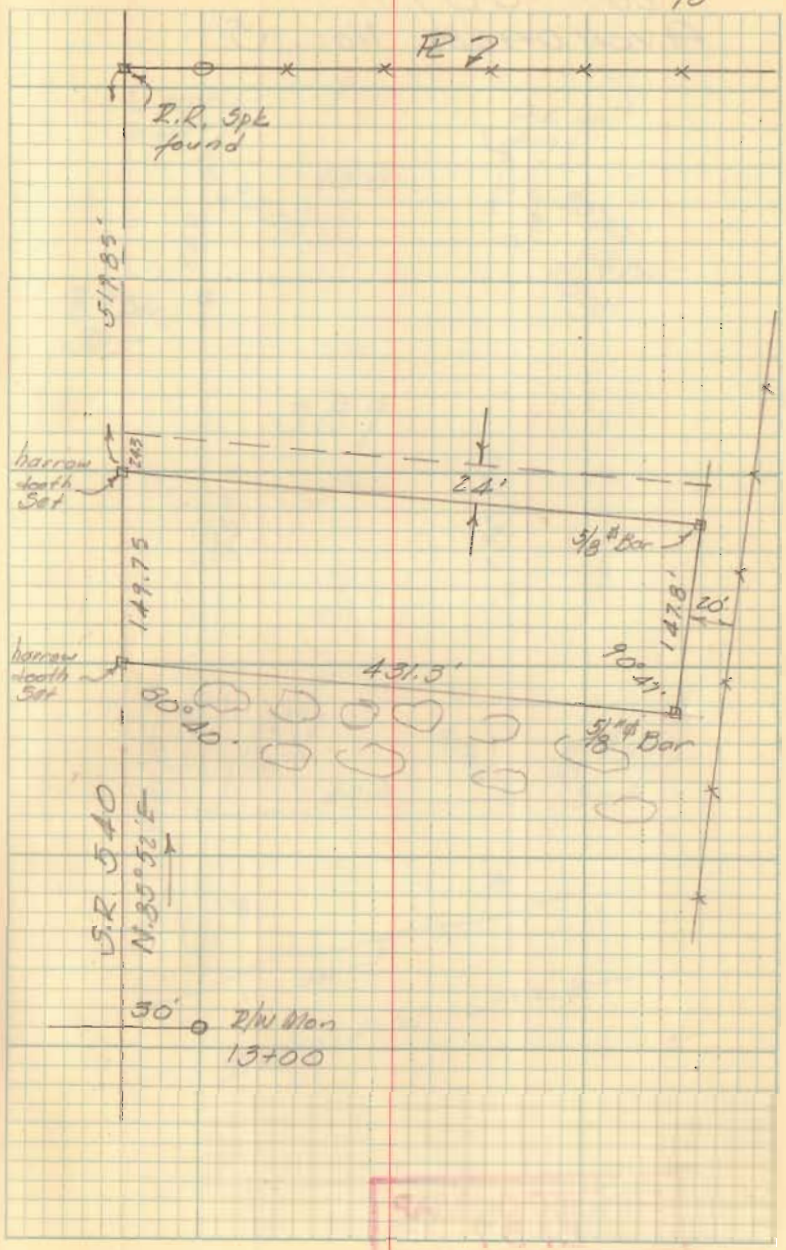

LOT 389
AVONDALE No. 5

Dodson
Geeslin

9-29-62

47

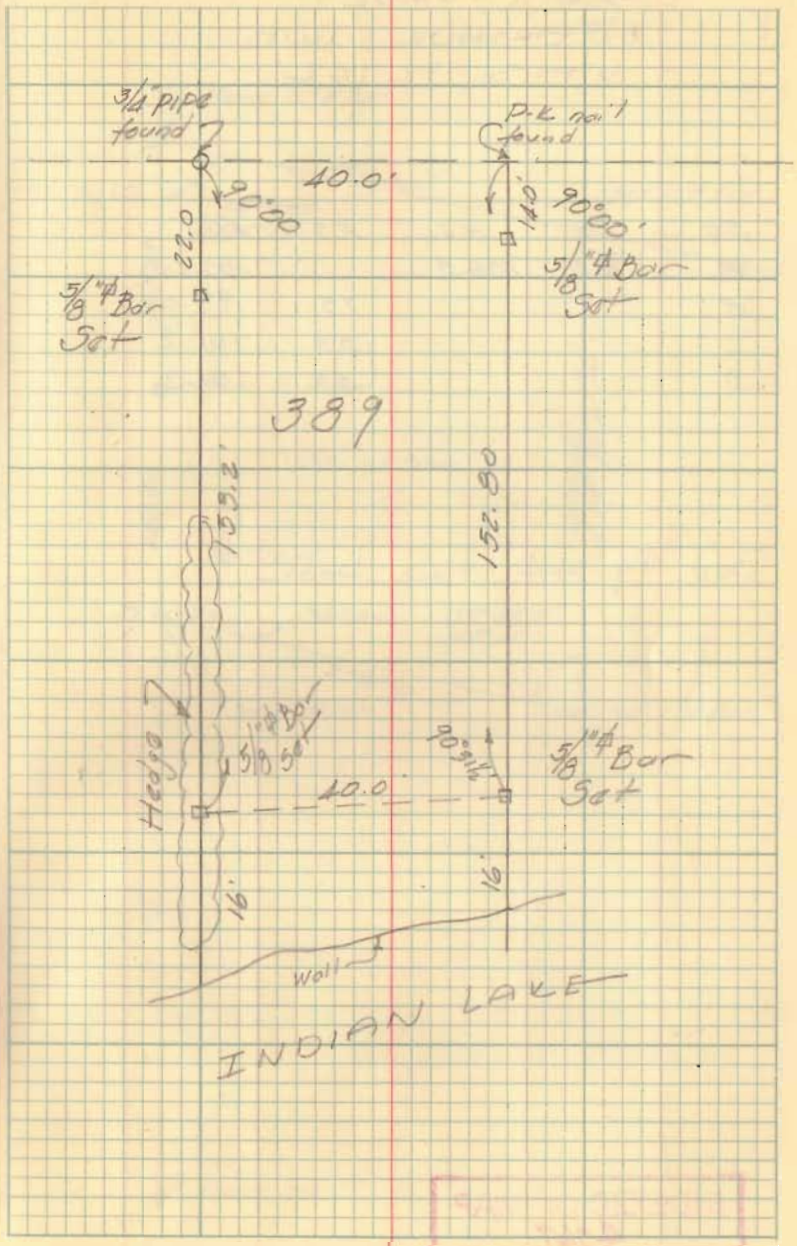

INDEXED ON MAP
2137

LEE SURVEY
McARTHUR TWP.
V.M.S. 12742

Sta.	B.S.	H.I.	F.S.	Elev.
A	6.5	106.5		100.00
B			7.5	99.0
C			5.3	101.2
D			5.3	101.2

See Pg 44 this book

INDEXED ON MAP
4067

11-Feb. 67
30°



HENRY SURVEY
BELLEFONTAINE, OHIO

SEE F.B. 492, pg. 49
SEE Inskeep Survey Plan S-1

A = 1" ⌀ Bar Found
B = 1" Pipe "
C = 1" ⌀ Bar Found & Madriver St.
D = 5/8" ⌀ Bar Set
E = " " "
F = 3/4" ⌀ Bar Found
G = 5/8" ⌀ Bar Set
H = 3/4" ⌀ Bar Found

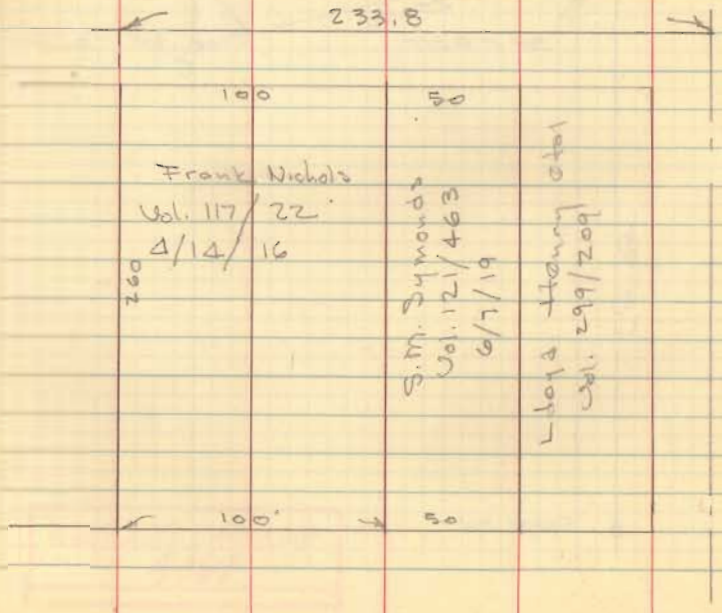

March 30, 1967
75°
49

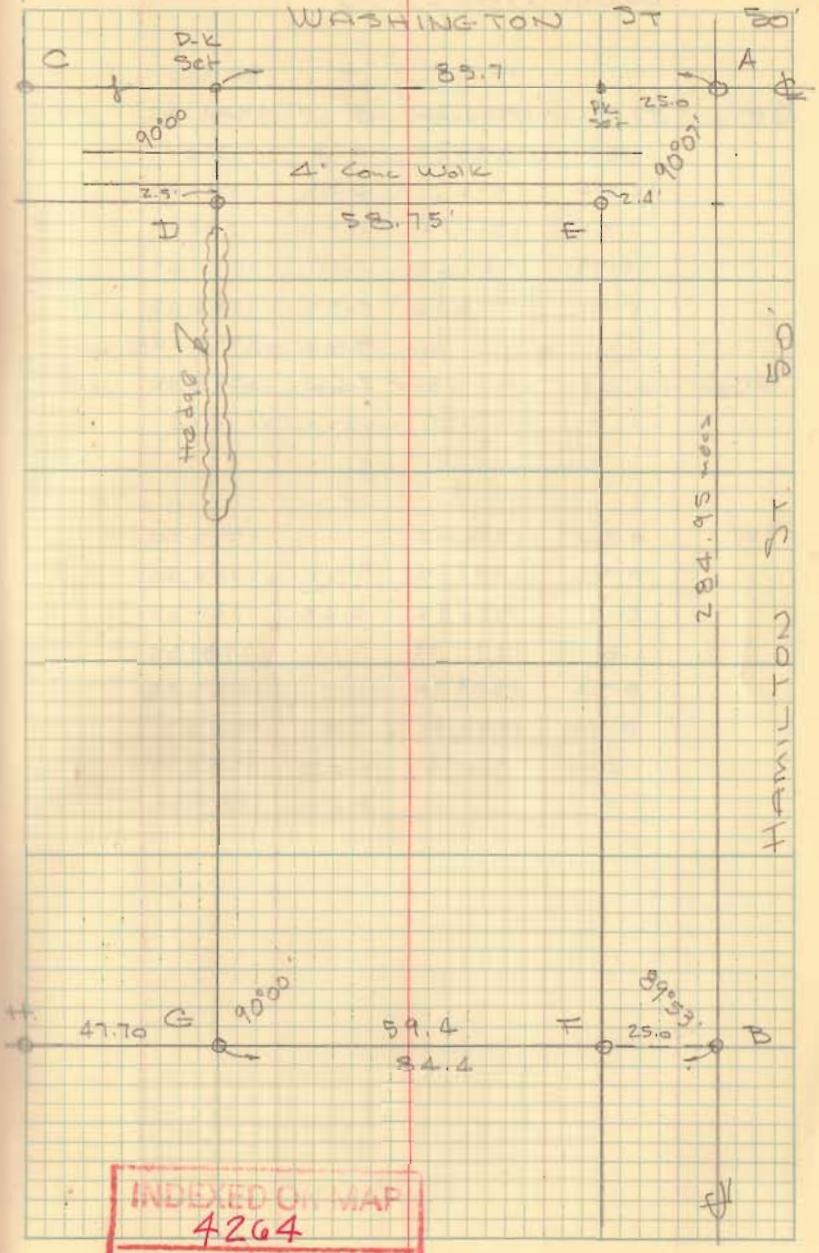

INDEXED ON MAP
4264

EOE Survey
Belletontaine, O.

807 E. Sandusky Ave.

A - 3/4" ø Bar Found Bent placed 5/8" ø Bar
B - " " "
C - 1/2" Pipe Found
D - 3/4" ø Bar Found
E - " " "

INDEXED ON MAP
42 69

Dodge
Nichols

May 20, 1967 51

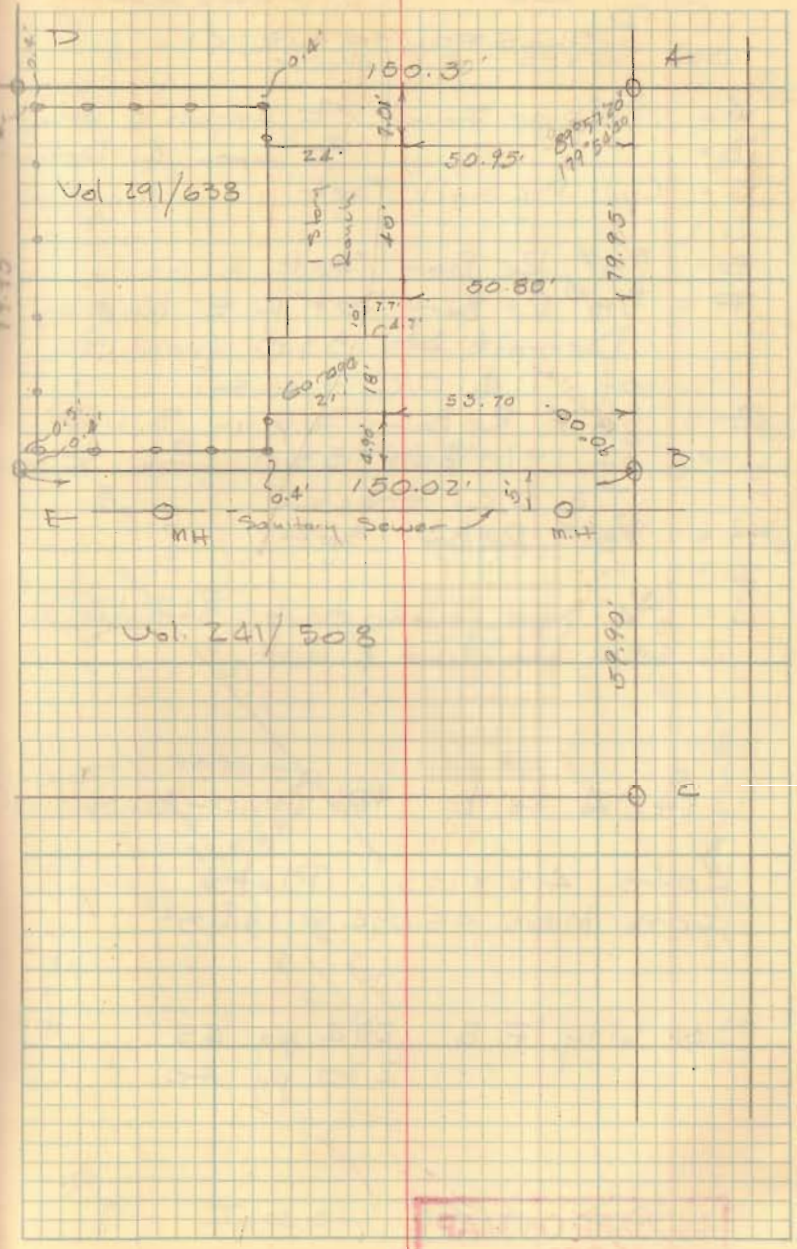

Lot 1911
Bellefontaine, O

A = 3/4" pipe found ℄ Ingalls & Detroit
B = " " " ℄ Iron & Detroit
C = Cpd. P-K nail Set
D = " " "
E = 5/8ø Re Bar Set
F = 5/8ø Re Bar Set in E. line of Detroit St. 33.0' from ℄ of T. & O.C. track
G = 5/8"ø ReBar Set in S. line of 1911 and 33.0' from ℄ of T. & O.C. track
H = 5/8"ø ReBar Set
I = " " "
J = 3/4" pipe found, bent, straightened ok for line & dist.

Dist A to B Plat 615.0 – Meas. 616.13'

Lots 45 x 135 Plat
Lots Meas 45.094 x 134.85'

See City F.B. 274 pg 65
" " " 270 pg 40

INDEXED ON MAP
4270

Dodson
Dick Artis

May 23, 1967
70°

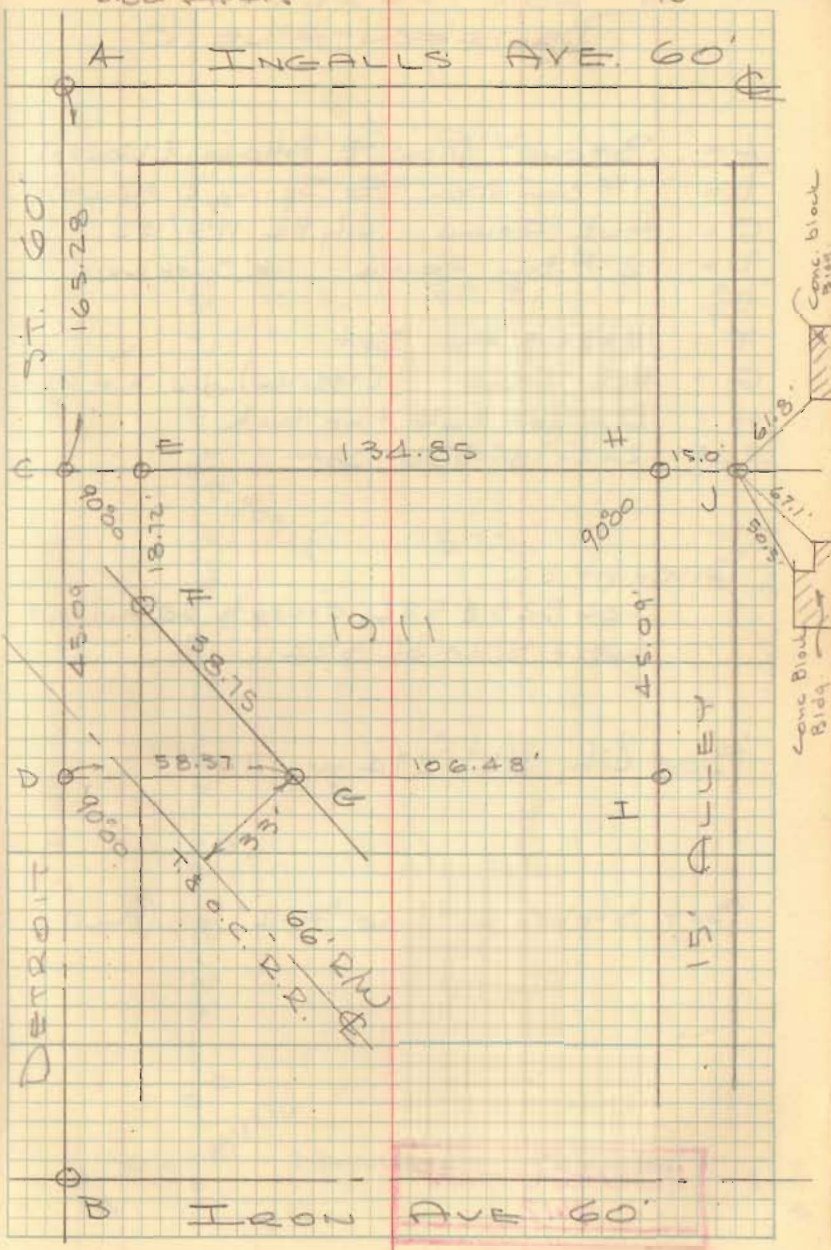

LOT 523 & 522 PT
BELLEFONTAINE, O

A = Stone Mon. & Patterson-E Newell
B = 1"ø Bar Mon & Spring & Newell
C = Hub Found City Bk 195/106
D = 2"ø Bar Found 1.6' S. of walk
E = " " " " " "
F = 2x2x18 Hub Set " " "
G = Hub Found (195/106) 1.6' S. of walk
H = Dug for hub - no luck
I = 2"x2"x18" hub Set

Description:
Lot 523 & 522 except 50' off the west side of 522

See City Bk 274 pg 17

Set stakes on line "F-I" for fence

INDEXED ON MAP
9612

Dodson
Nichols
5/3/67
60°
53

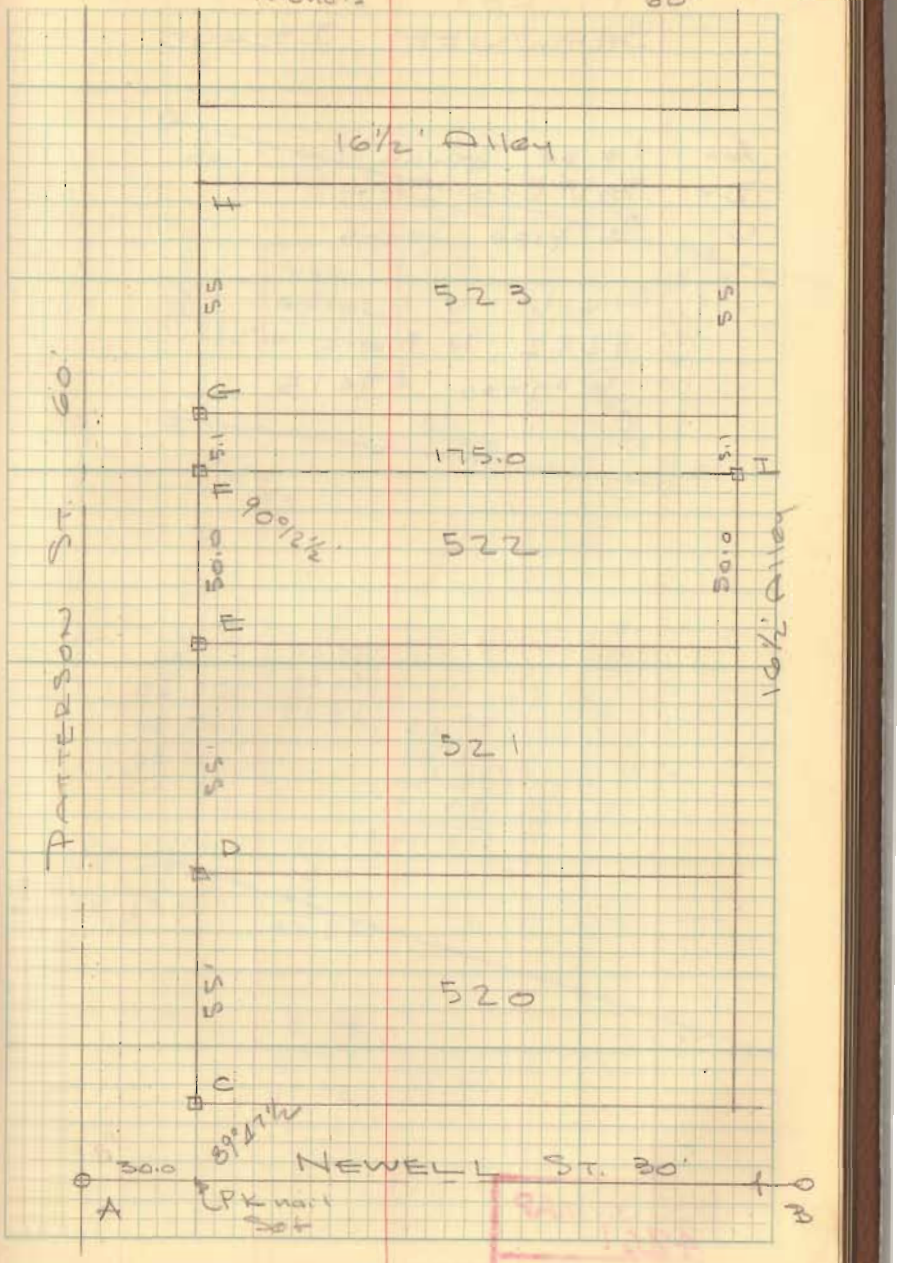

PT. LOT 30
SHAWNEE ISLAND

A = 1" pipe found
B = 5/8" ⌀ Bar Set
C = 3/4" pipe found

John V Walker
9292 N. Main St.
Dayton 45415

179.60
84.45
95.15

89.25
102.49
72.30
95.15
358.19

179.60
107.30
72.30

95.15
72.30
90.32
258.19

359.60
258.19
101.45

95.15
72.30
89.25
257.21

...ED ON MAP
4261

Dodson
Nichols

May 27, 1967
80°

54

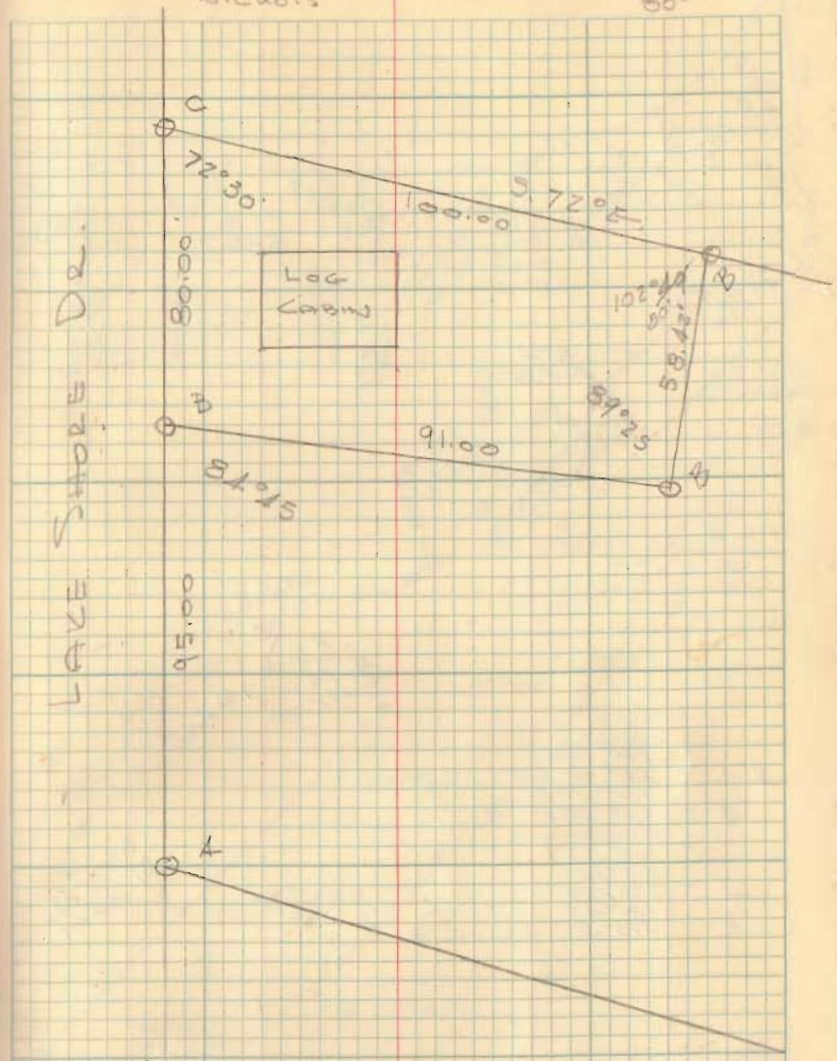

Core Survey



∡"A" –	120°30.5'
	241°01'
"B" –	134°33.5'
	269°07.5'
"C" –	83°16'
	166°33'
"D" –	137°32'
	275°04'
"E" –	187°45'
	375°30'

INDEXED ON MAP
1003



GODWIN SURVEY

179 00
1 00
178 00

146 24
117 11
263°35

359 60
263 35
96 25

INDEXED ON MAP
4147

Dodson
Artis

6/15/67
90°

57

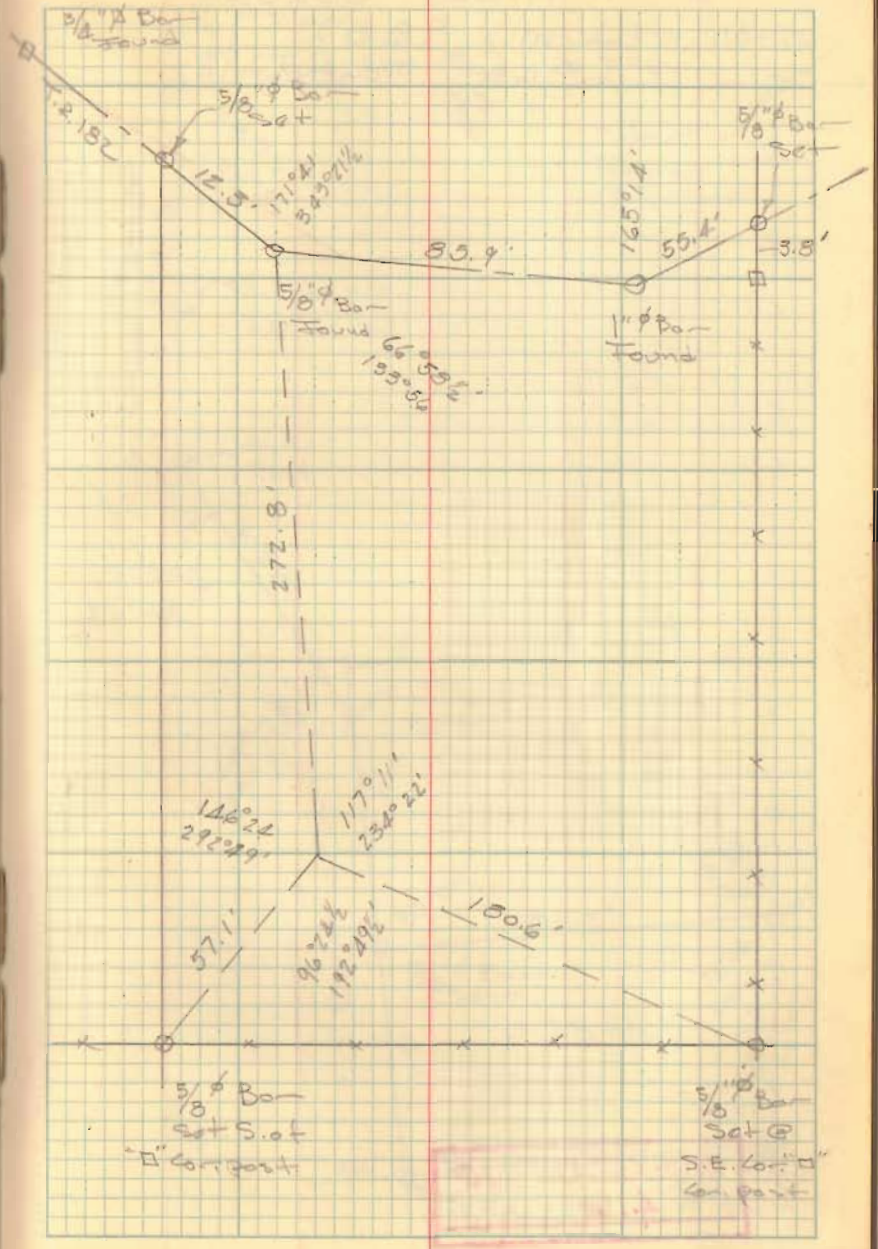

MAIER SURVEY
V.M.S. 9883
LAKE TOWNSHIP

INDEXED ON MAP
4160

June 19, 1967
70°

Dodson Arts

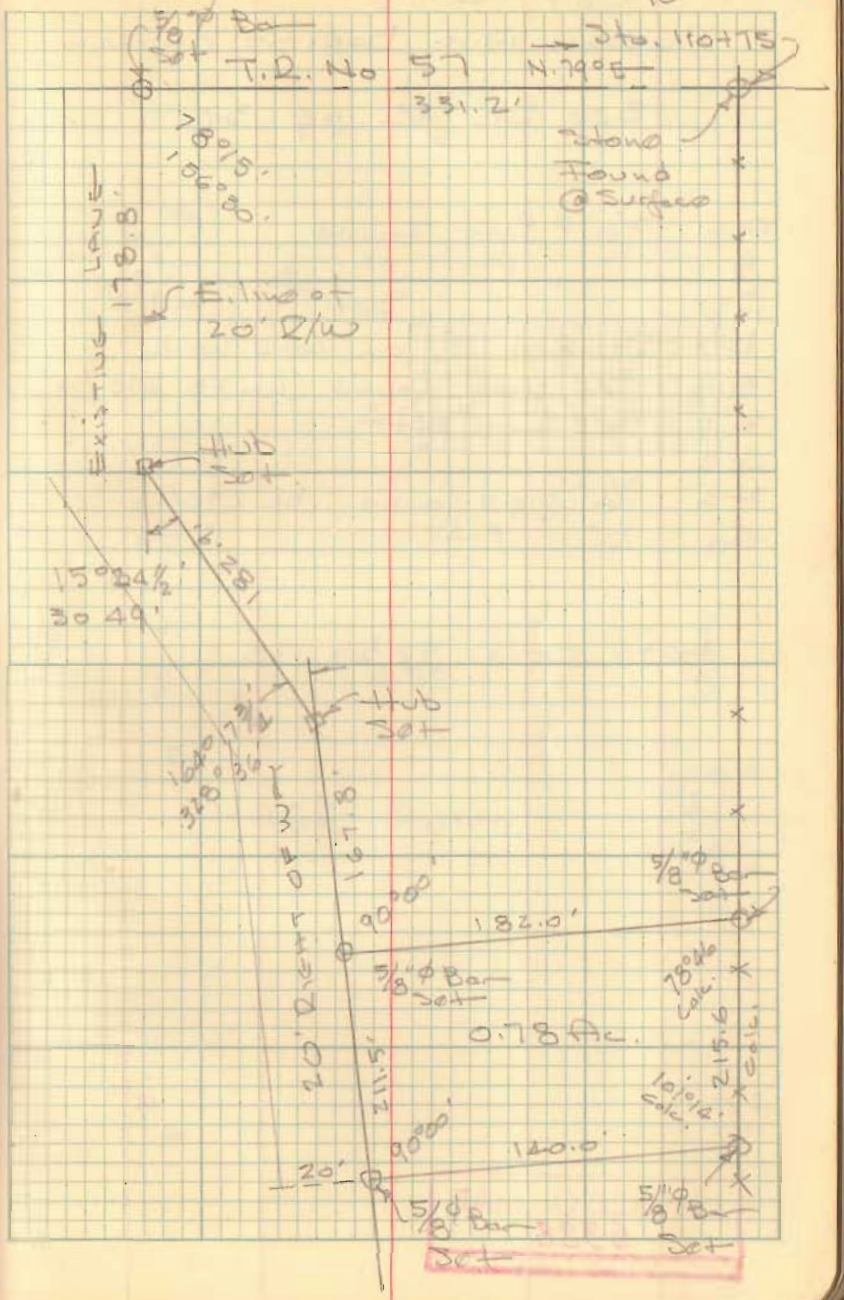

LOT 455

AUBURN AVE BAPTIST CHURCH

See Bk 14 pg 36

A = 5/8" ϕ Bar Found
B = " " "
C = " " Set
D = Chiseled + on Conc Walk
E = 3/4" pipe found (city FB 270/13)
F = 5/8" ϕ Bar Set
G = " " "
H = 3/4" pipe found Bk 270/13
I = 1/2" " " " "

Lots orig 52½ x 175

INDEXED ON MAP
6328

Dodson
Artis

6/20/67
Rain 75°

59

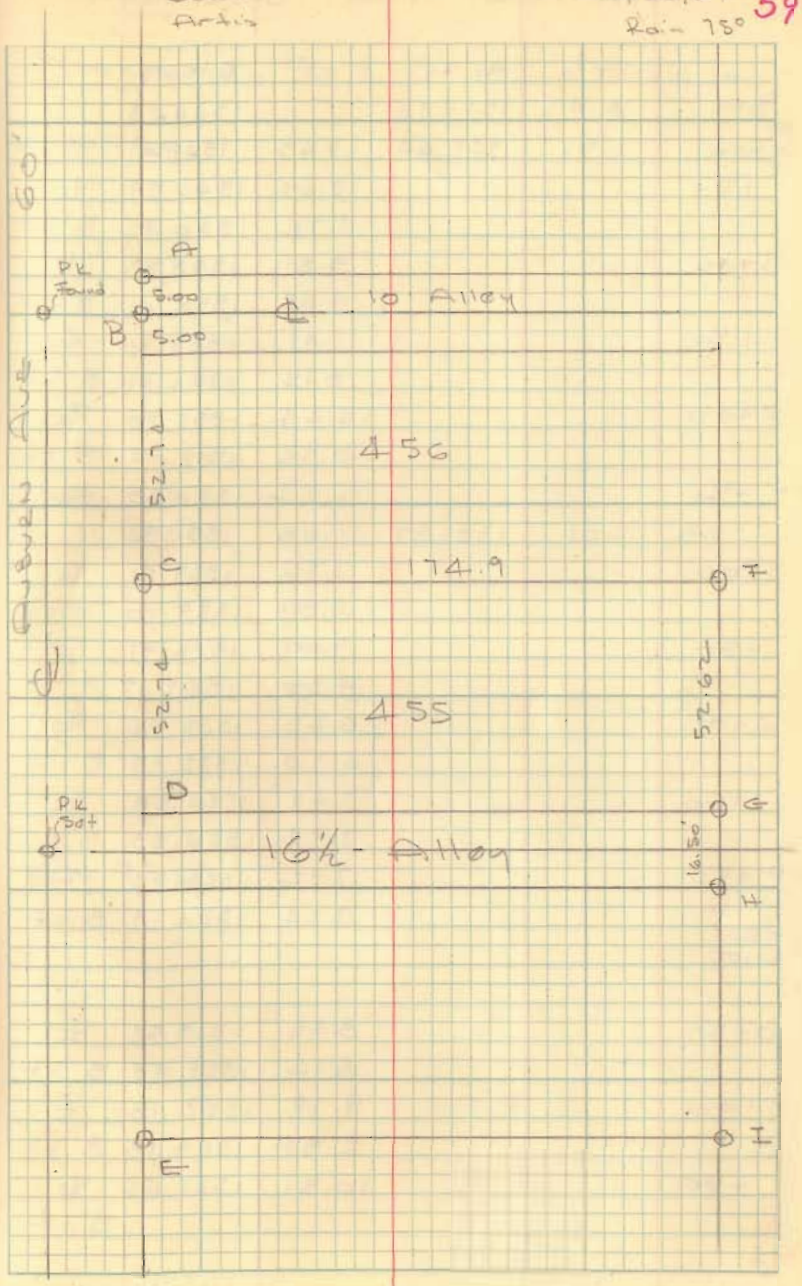

STILES

N. MAIN

LAKEVIEW

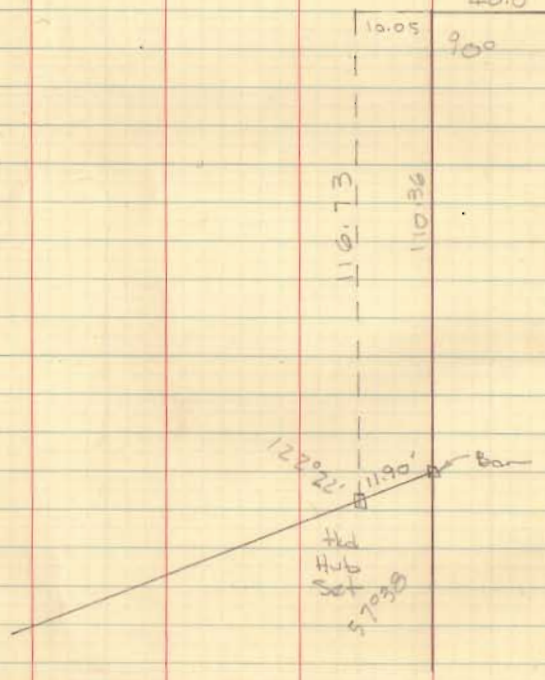

INDEXED ON MAP
3197

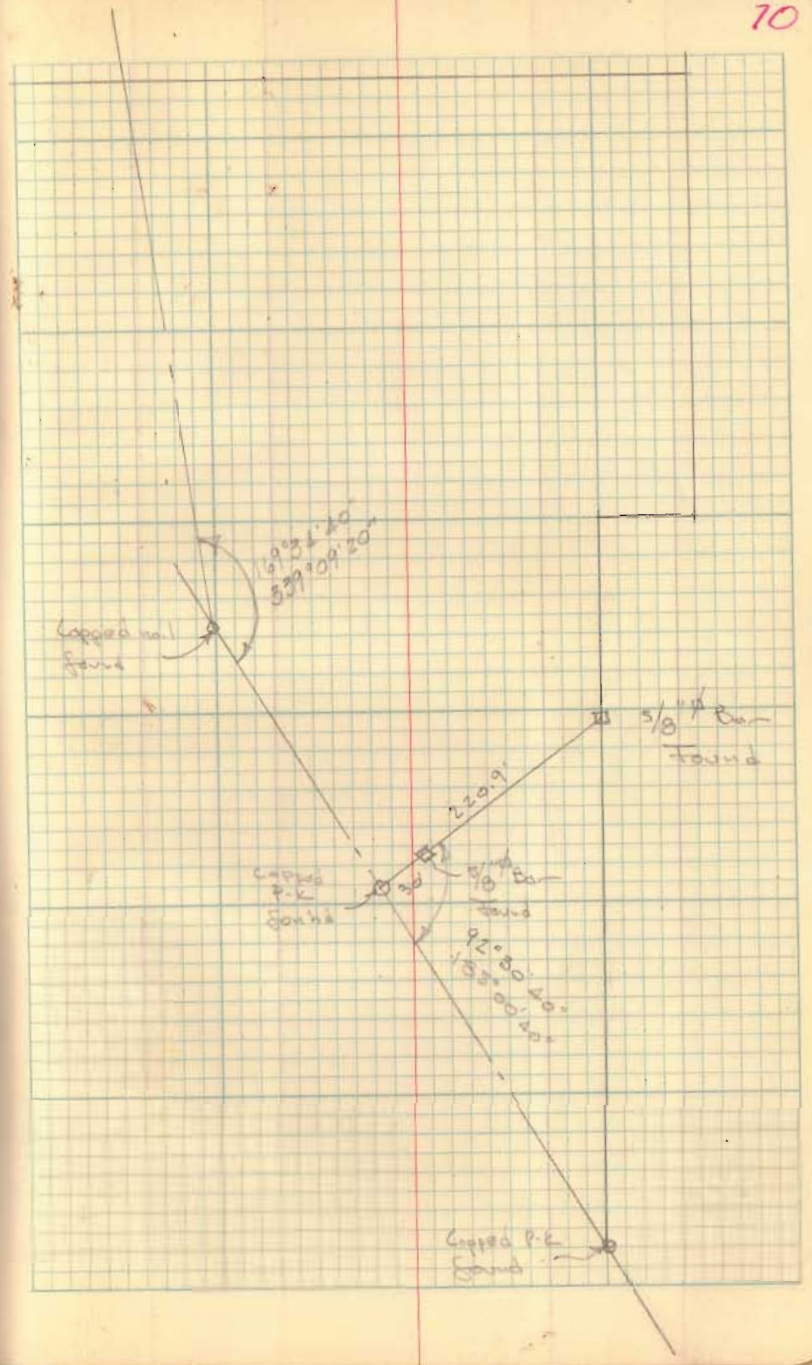

Pt. Lot 9

Rushsylvania, Ohio

For

The United Telephone Co.

A= Chiseled + on Conc. Walk
B= 1"ø Bar Found
C= 5/8"ø Bar Set
D= Chiseled + on Conc. walk

INDEXED ON MAP
4167

Dodge-Delta
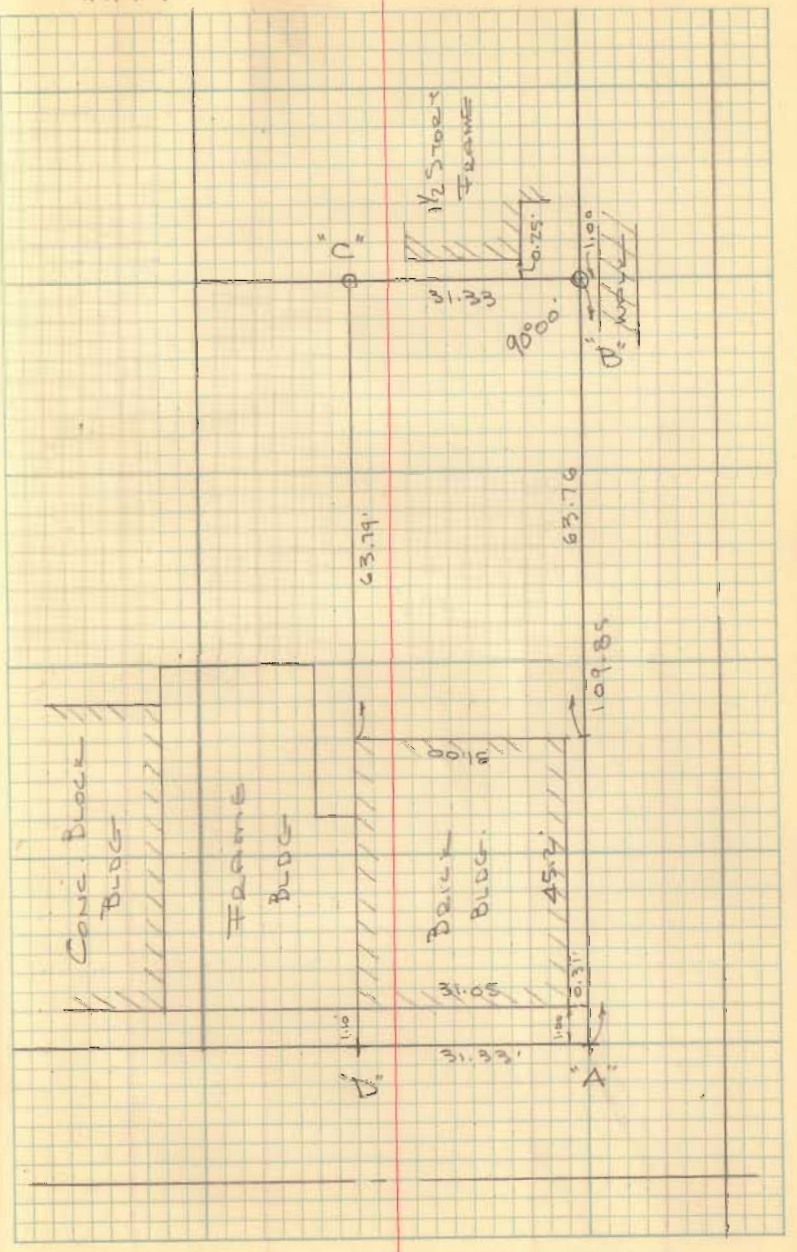
July 7, 1967