

COUNTY HIGHWAY No. 12

BIG SPRINGS PIKE

1885 - FREE TURNPIKE RECORD
VOLUME 7 - PAGE 385

WIDTH 48' - STAKED 48' WIDE

Monuments set Apr. 30, May 1, 1950

T.A. 137

Stone found
see F.B. 513
page 75

C.H. 50

C.H. 12

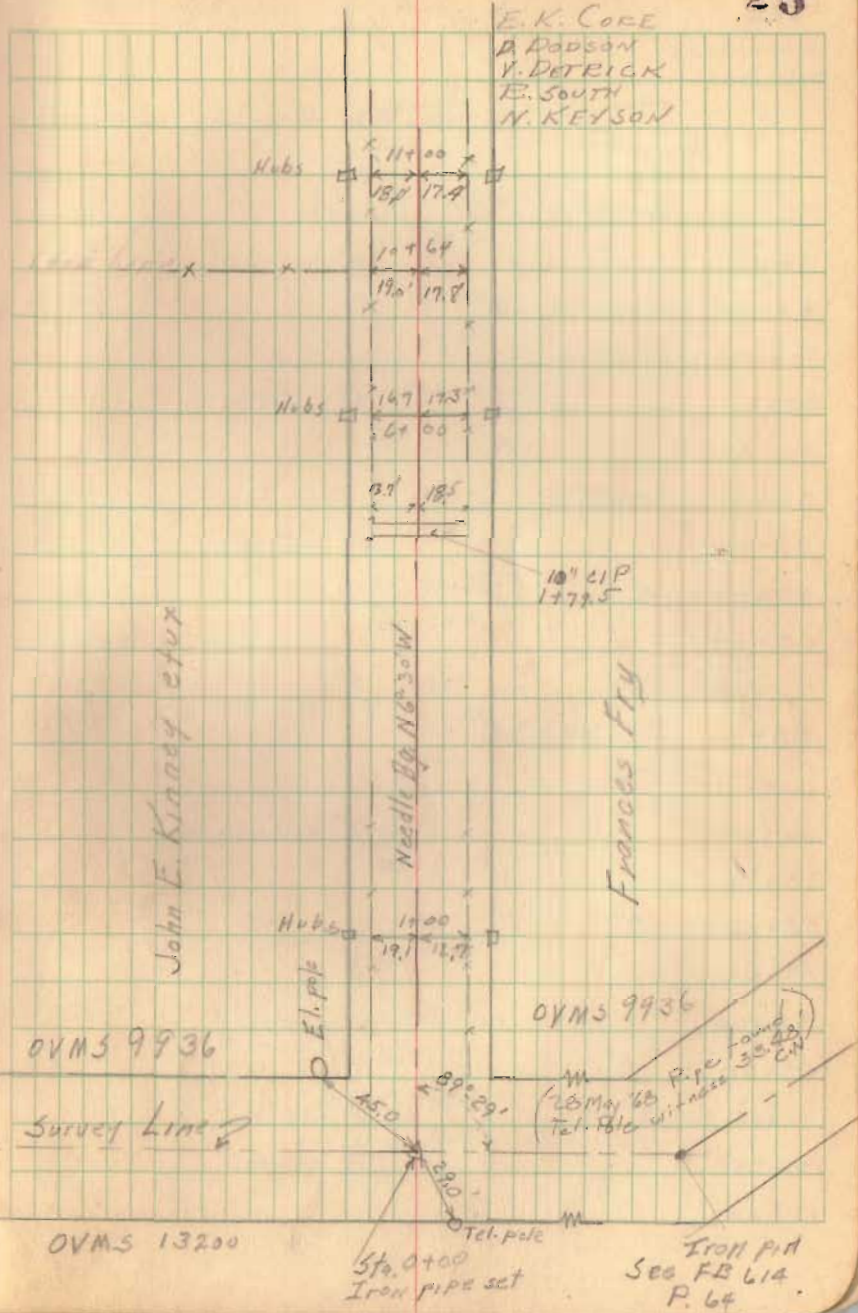
INDEXED ON MAP

1777

APRIL 21, 1950
COOL - WINDY

25

E. K. CORE
A. RADSON
V. DETRICK
E. SOUTH
N. KEYSOR



May 20, 1952

C.H. #12

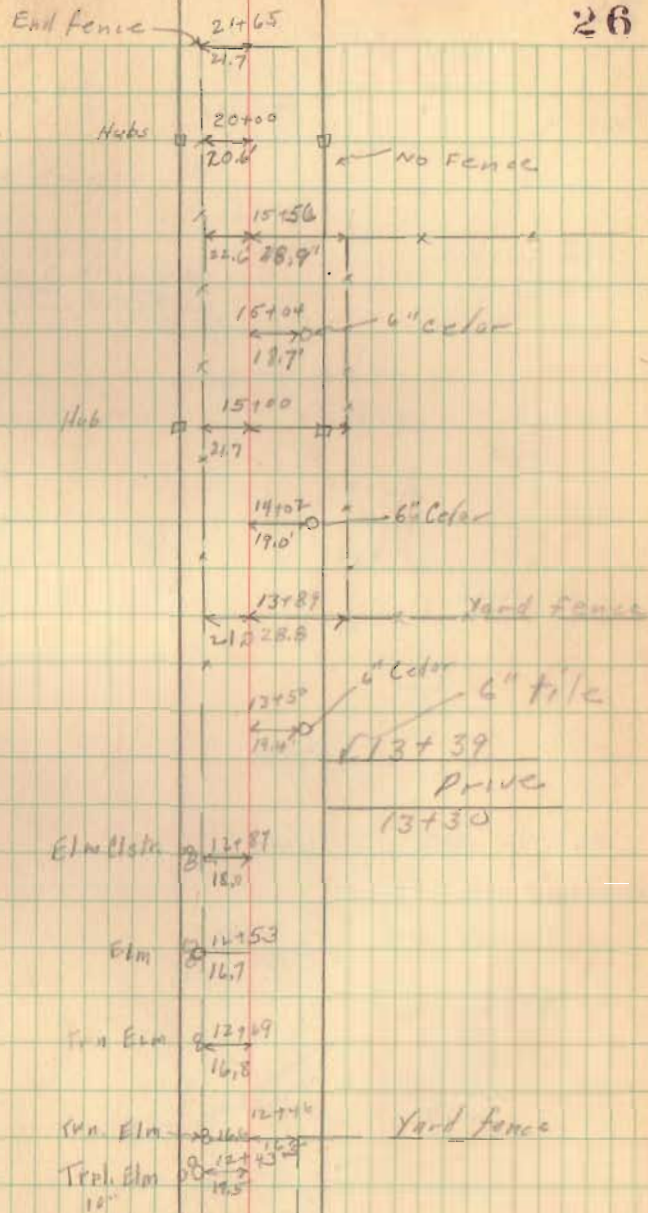
G.W. Wilgus
D.L. Dodson

Test Holes (inches of Gravel)

	9' left	R	9' Right
1+00			10"
6+00		9"	
11+00	10"		
20+00			7"
26+00		8"	
31+00	11"		
35+00			11"
40+00		9"	
45+00	6"		
50+00			9"
55+00		12"	
61+00	8"		
66+00			7"
73+00		11"	
78+00	9"		
85+00			9"
90+00		10"	
95+00	8"		
101+00			9"
106+00		9"	
111+00	7"		

4/21/50

26



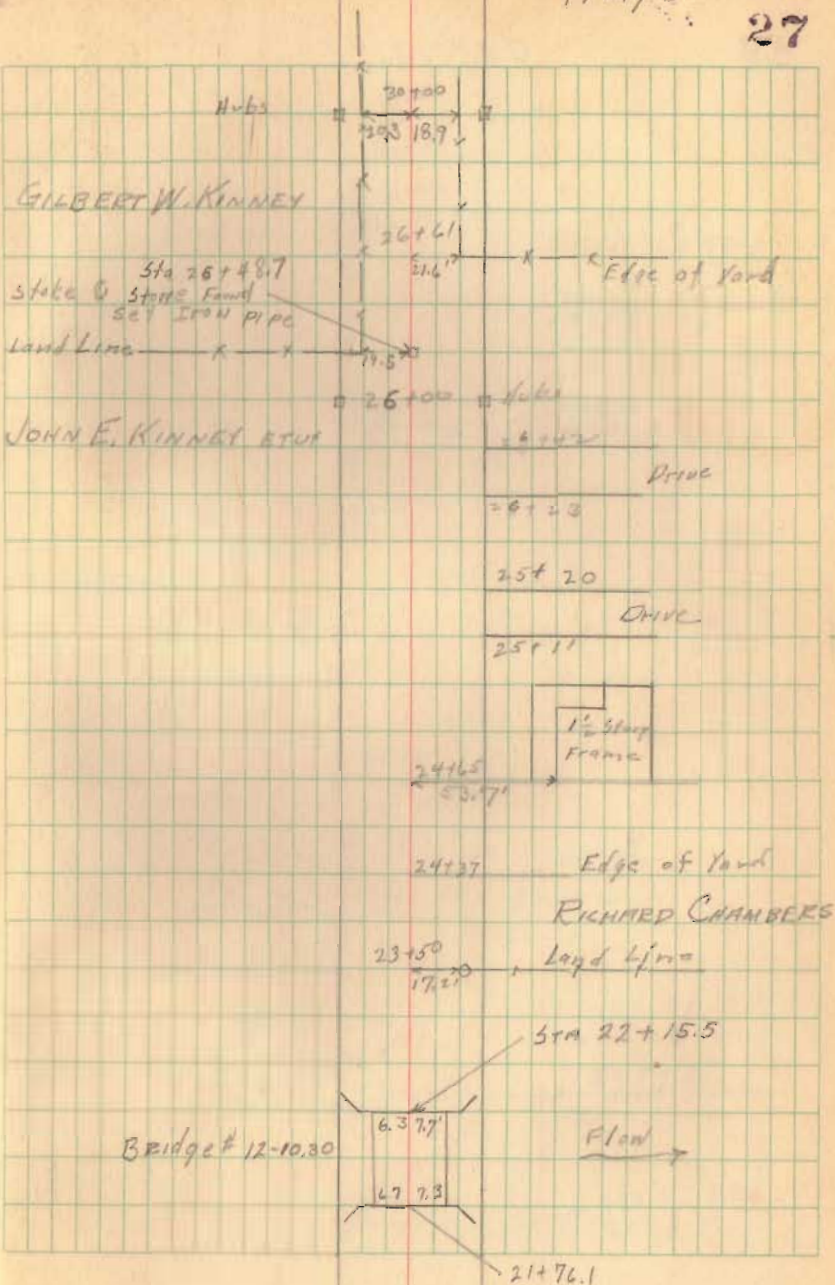
C.H. # 12

28 May '68

26+88.7 found pipe C.N.

4/21/50

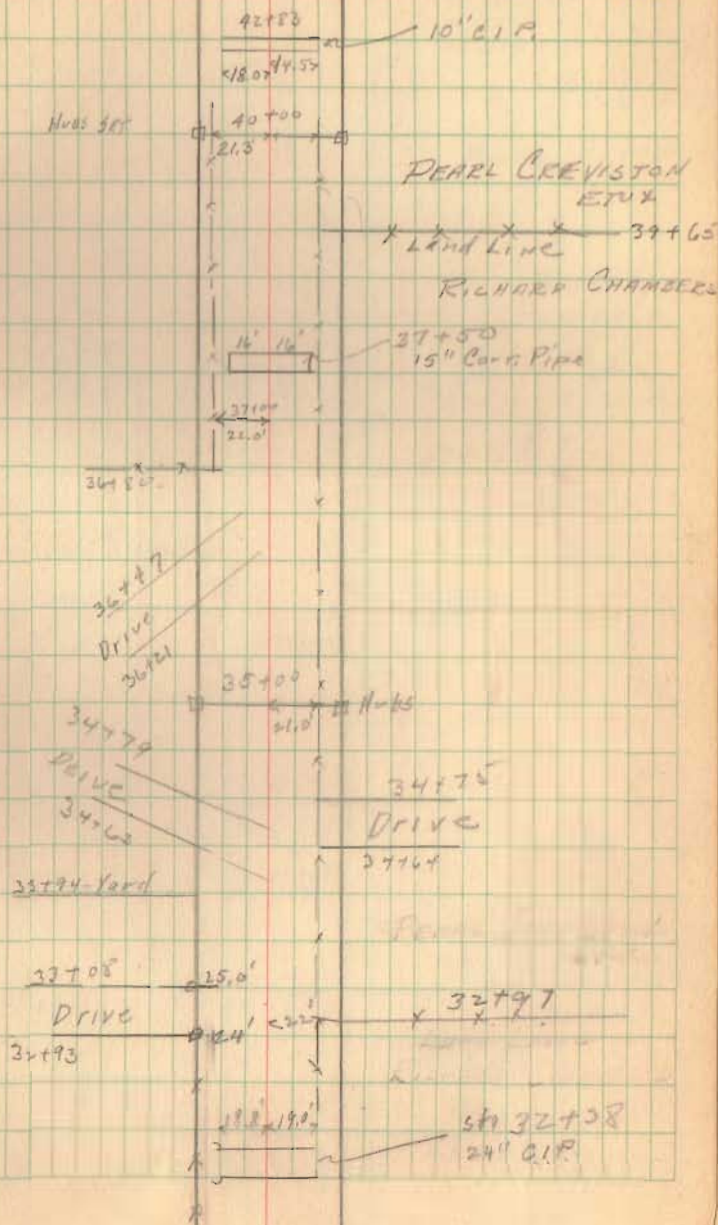
27

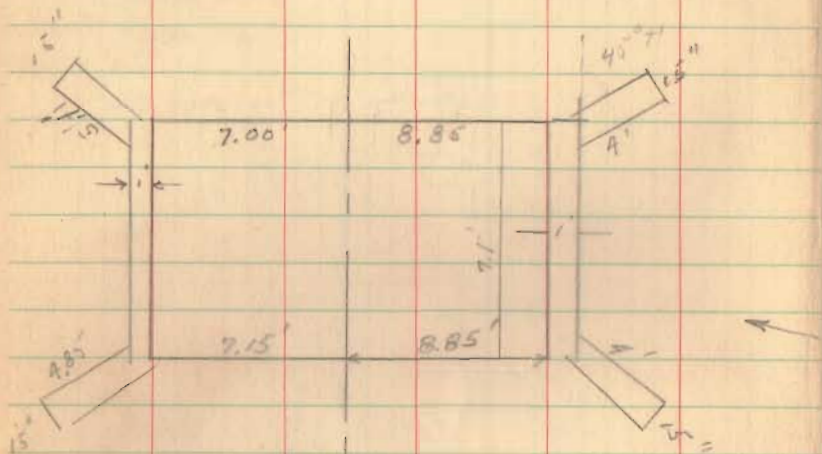


C.H. # 12

4/21/50

28





4/26/50
COOL CLEAR

29

ALEXANDER
F. SIMPSON
E.K. CORE
D. WILSON
V. DETRICK
R. SOUTH

51+66
Land line
PEARL CREWSTON
STUY

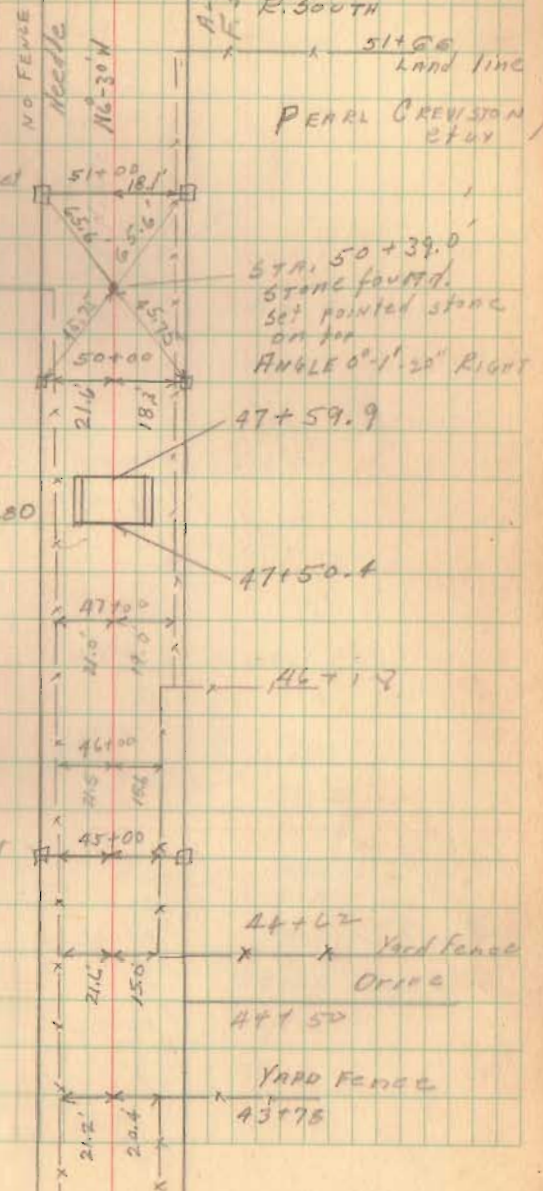
CHARLES O. STANFIELD
Hub set

Land line

GILBERT W. KINNEY
Hub set

CONCRETE BOX
CULVERT # 12-10.80

See Detail



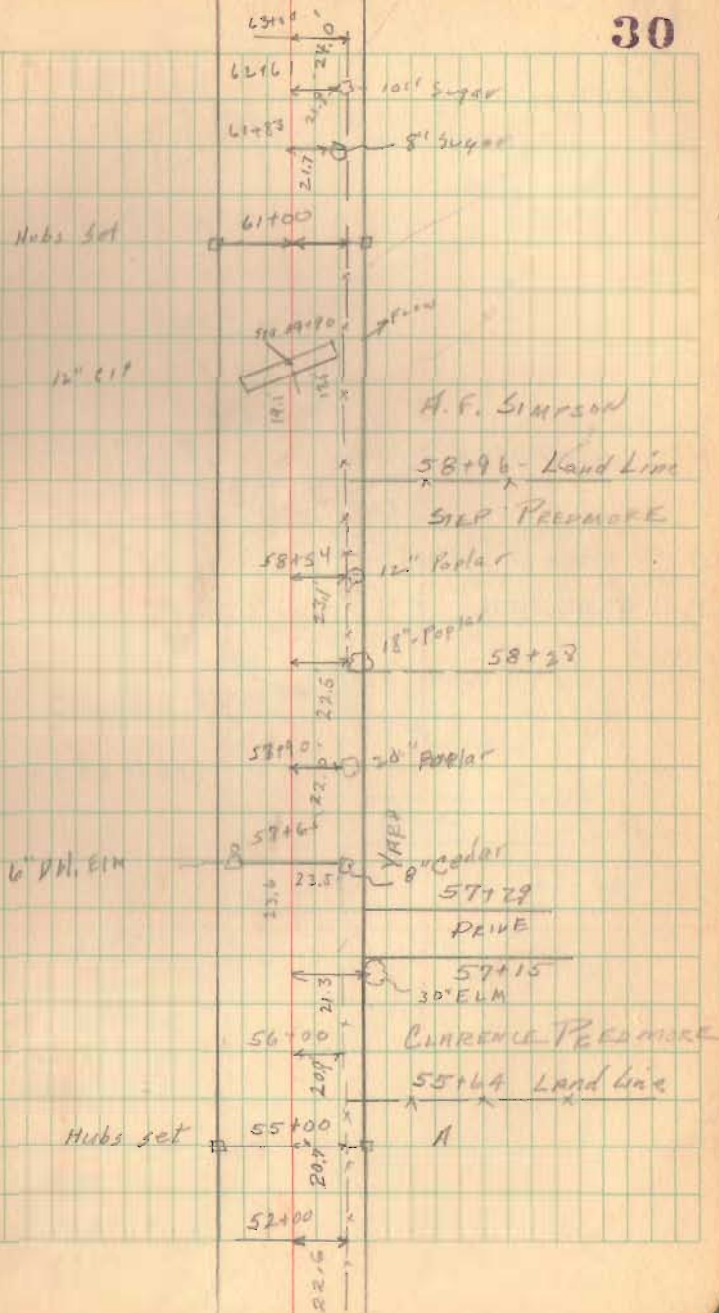
C. H. # 12

Sta 66+22

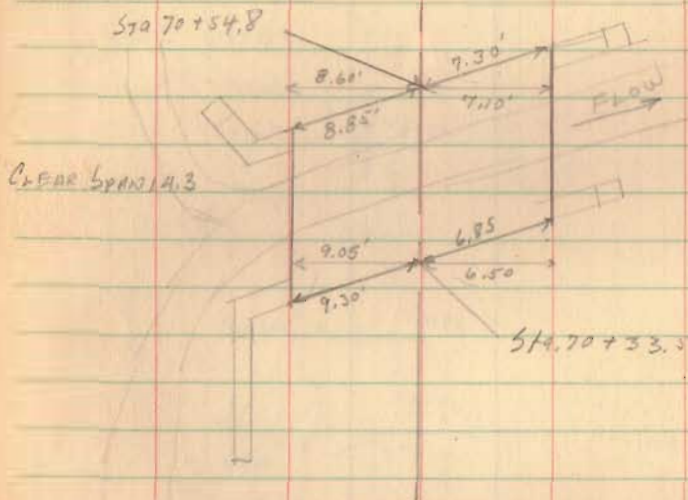
NOTE - Row of brush
on W. side from Sta 60 to 63+50

4/26/50

30

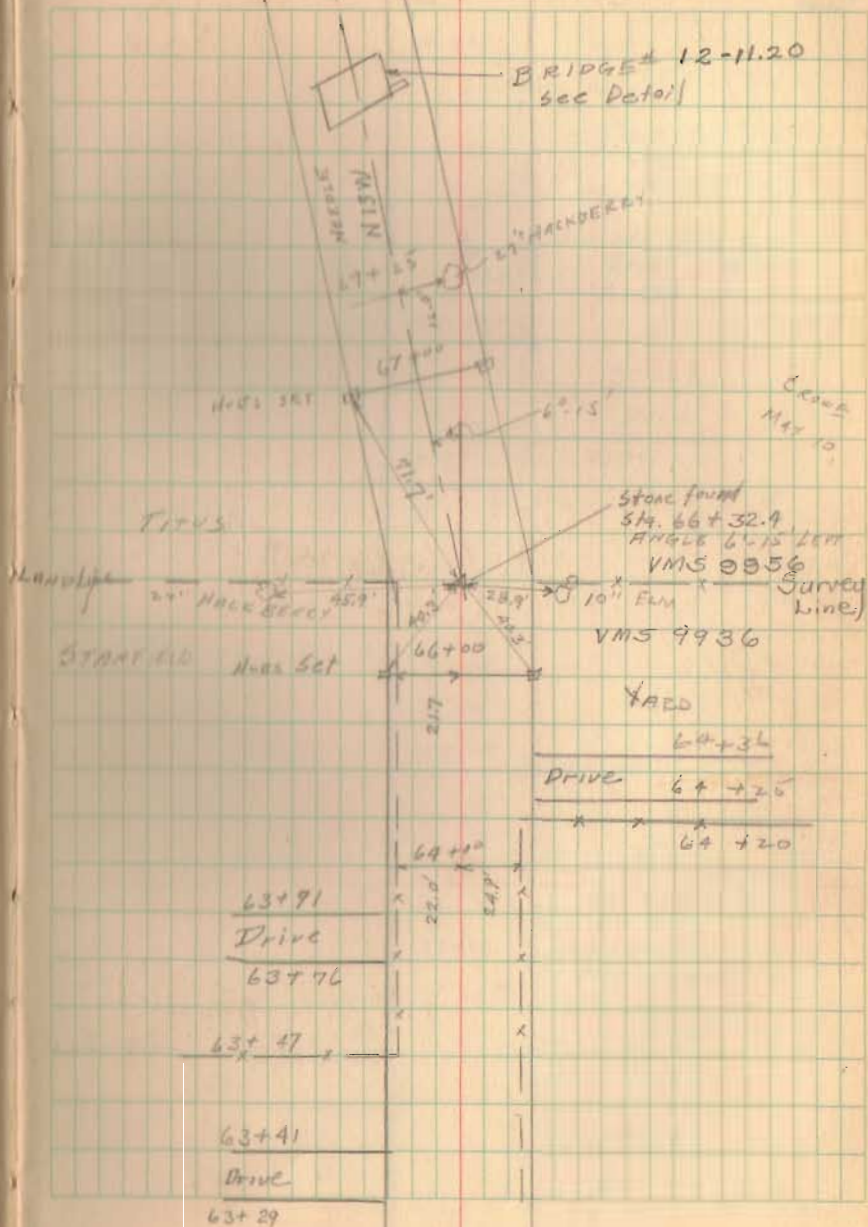


54.8
33.5
21.33 - Floor



4/26/50

31



C.H. # 12

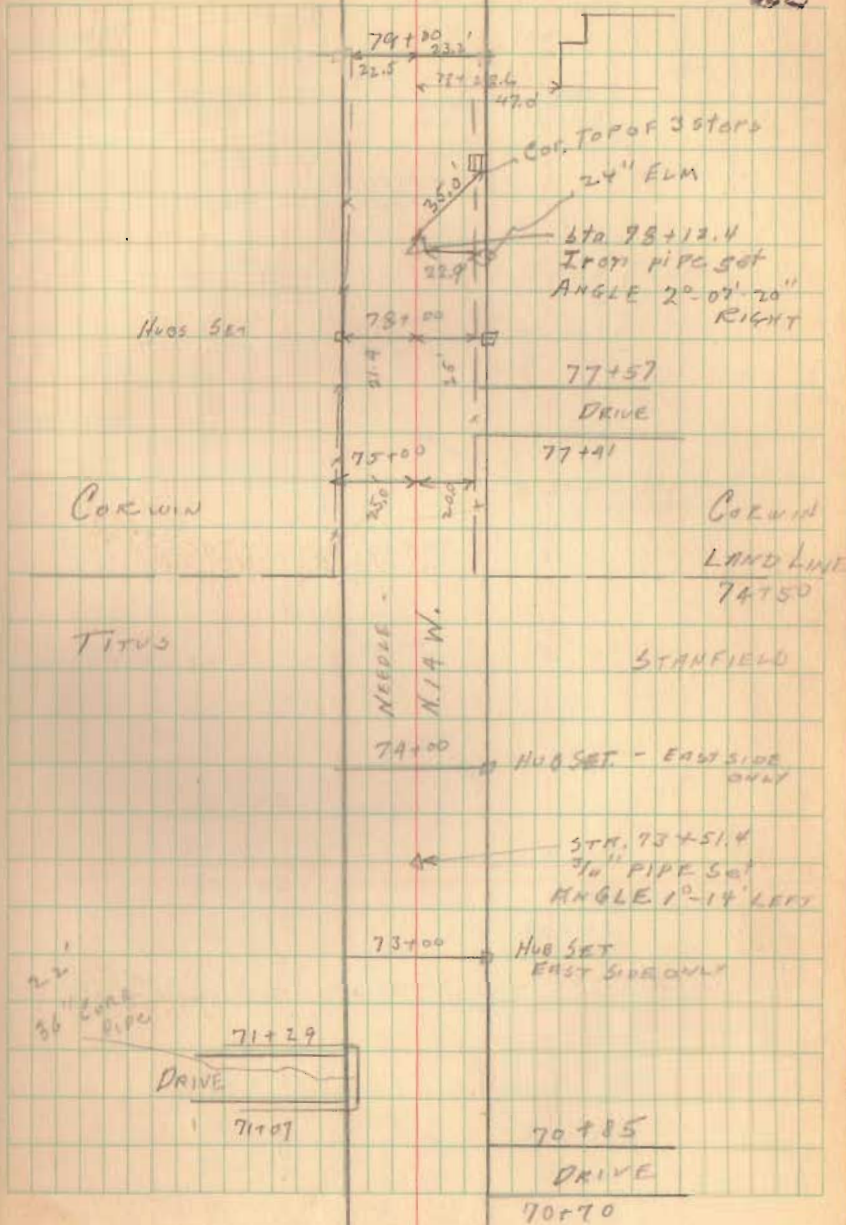
46 + 32.4
 7 19
 13.2
 4 61

 48.5

E.K. COLE
 D. DODSON
 V. DETRICK
 R. SMITH

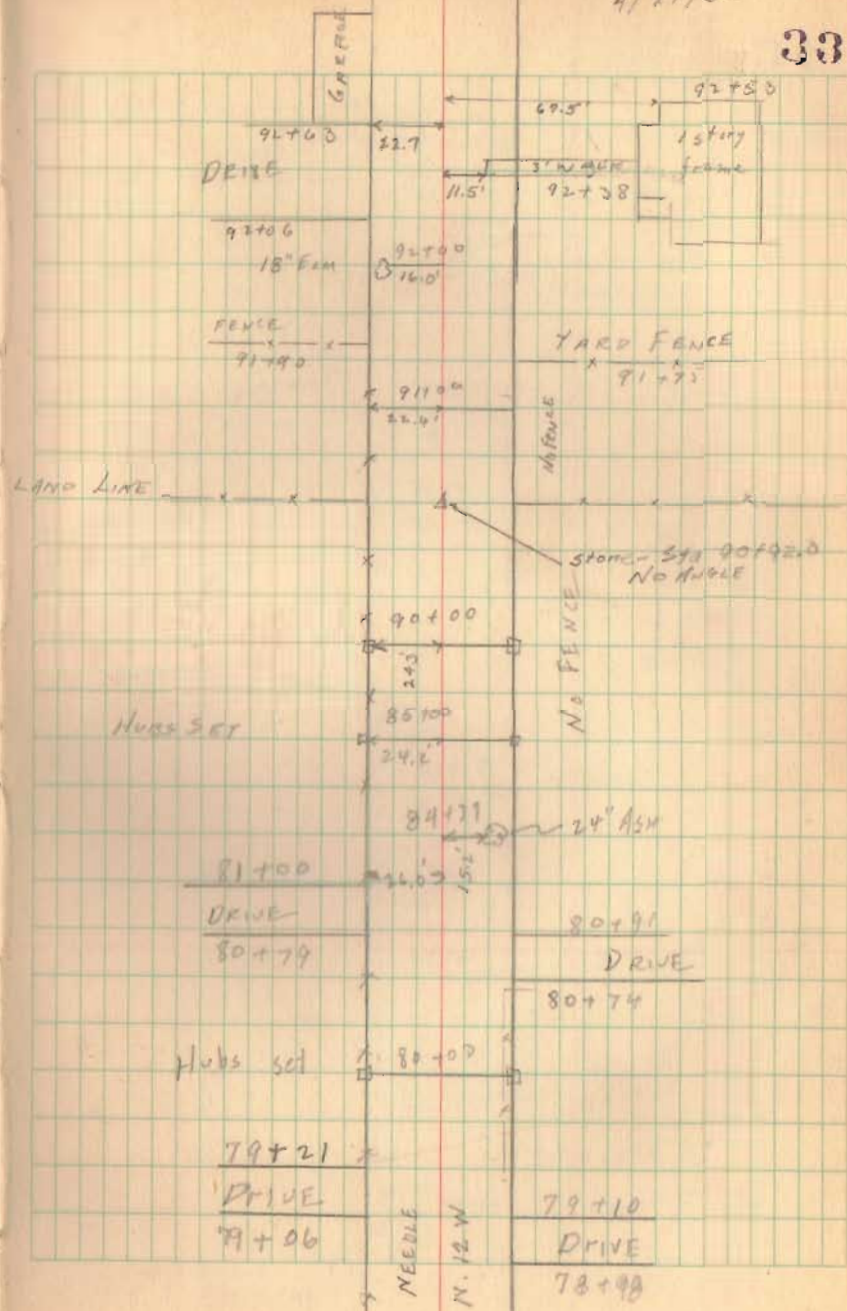
4/27/50

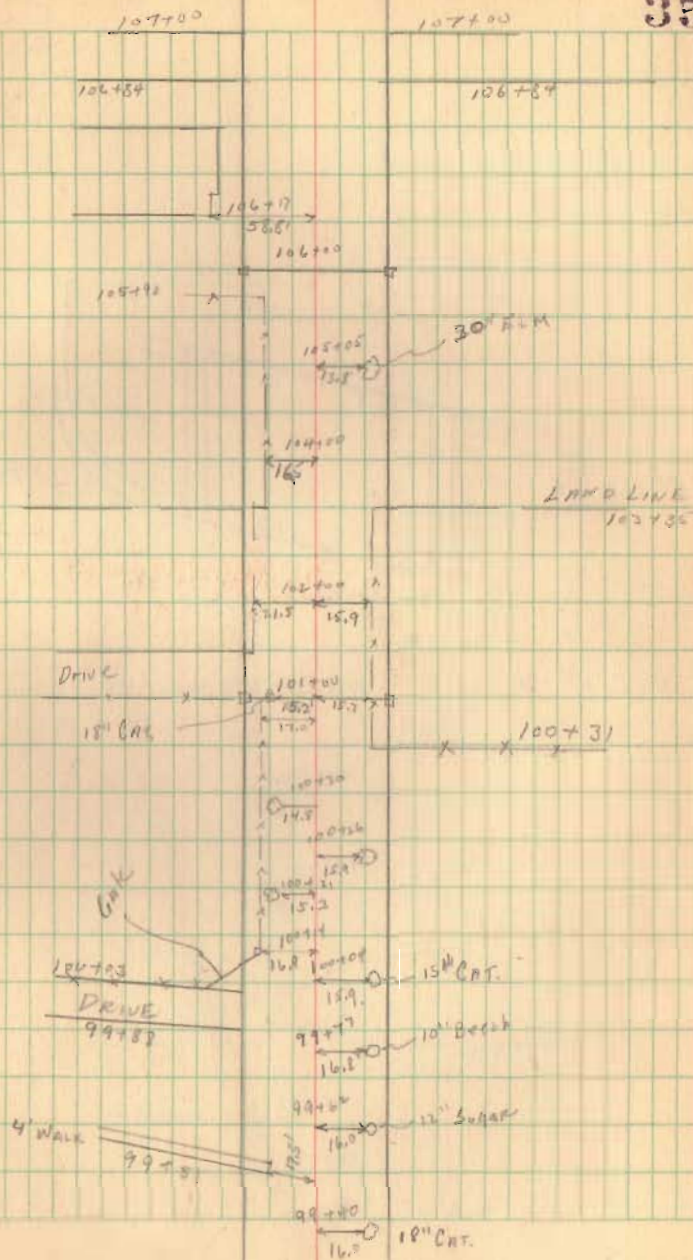
32

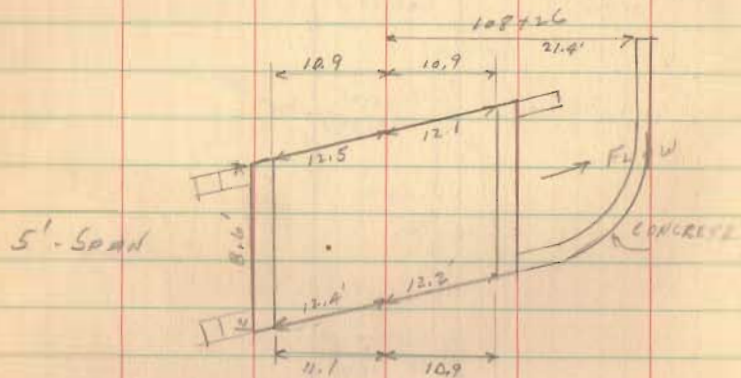


4/27/50

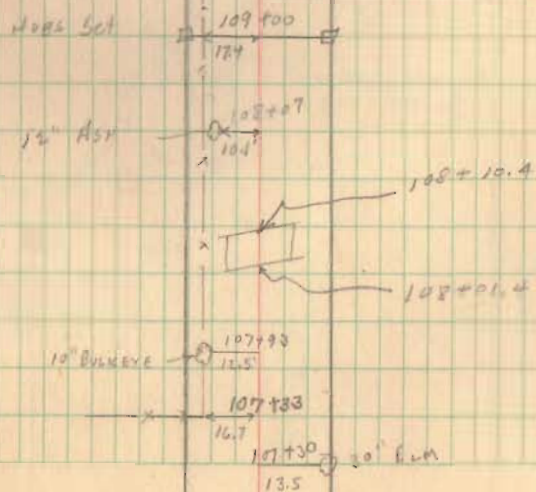
33







STONE WALLS - NEED REPOINTING

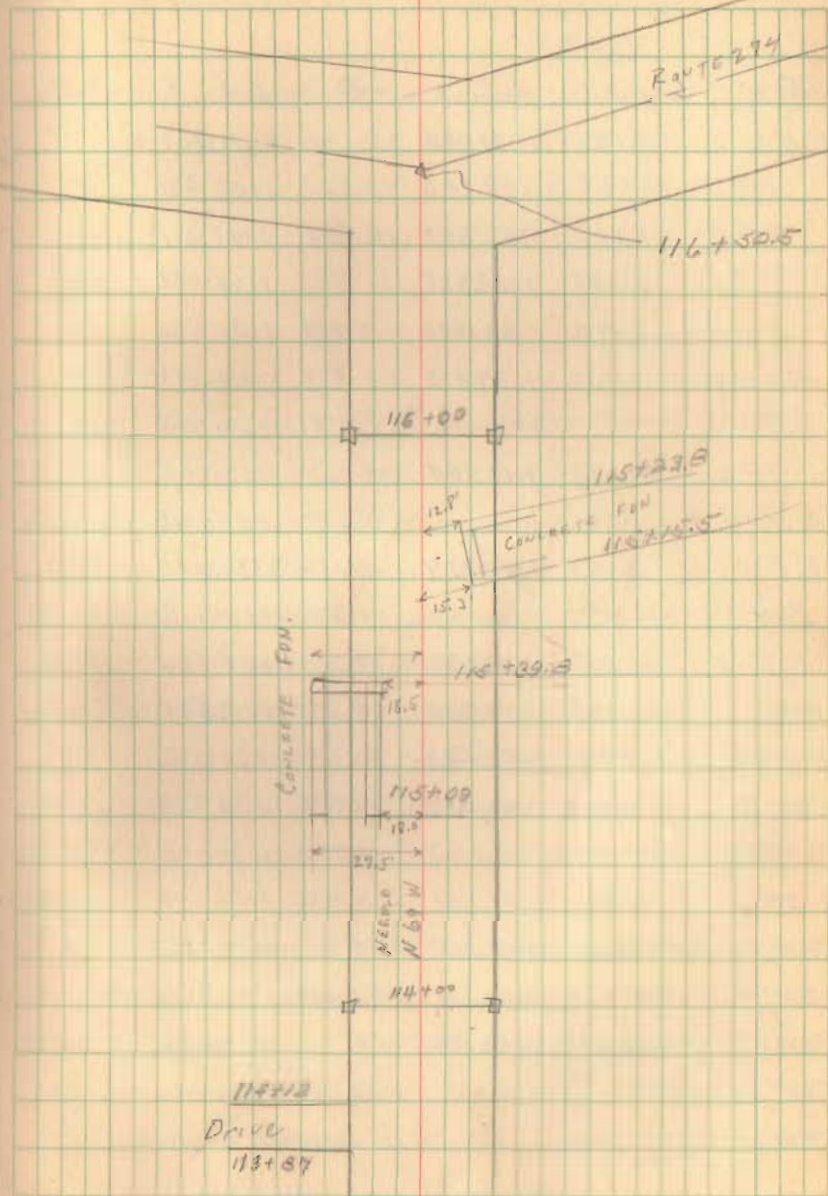


See FB 570 pg 26 for survey
in Big Springs.

TOTAL LENGTH 11,650.5 FEET
2.206307 MILES

512/50

38



De Graff
Boggs St.

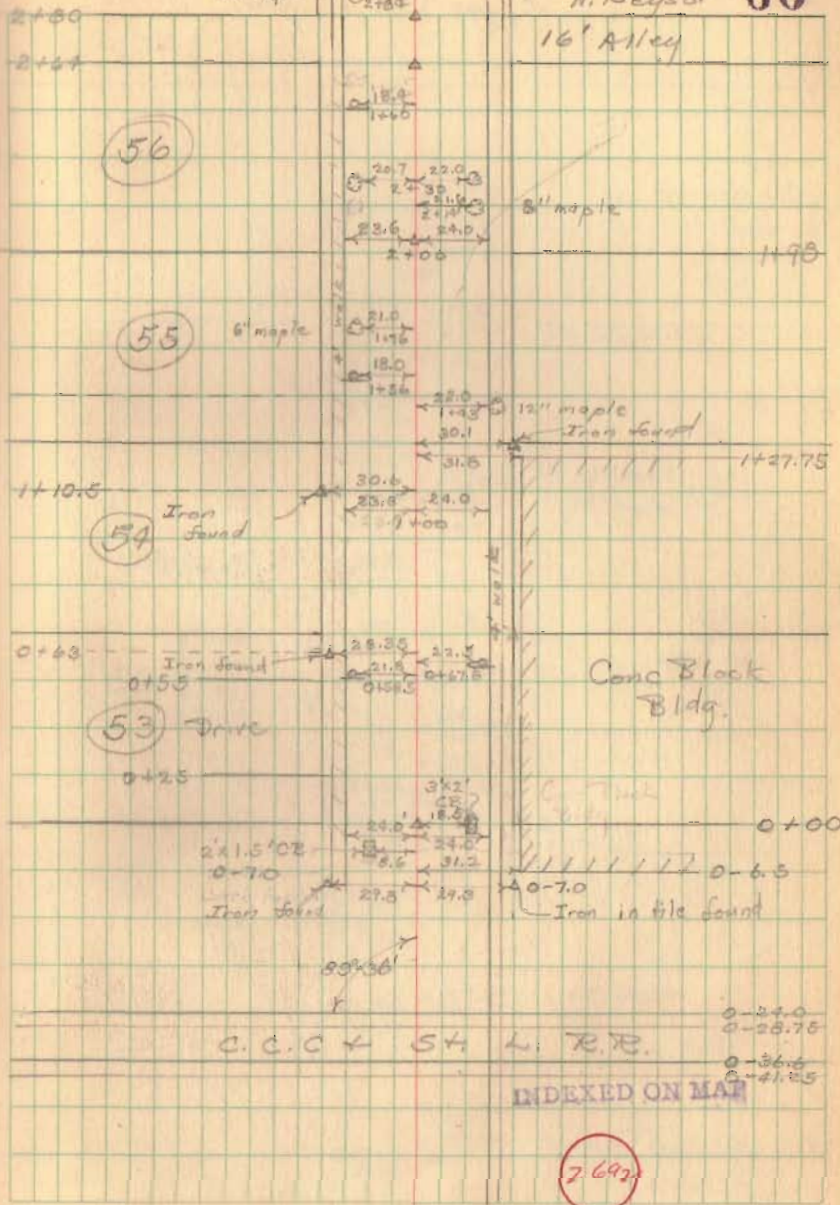
4-RR spikes set
2-Utility poles

26
44
26
18

26
3
195

6" maple
30" maple

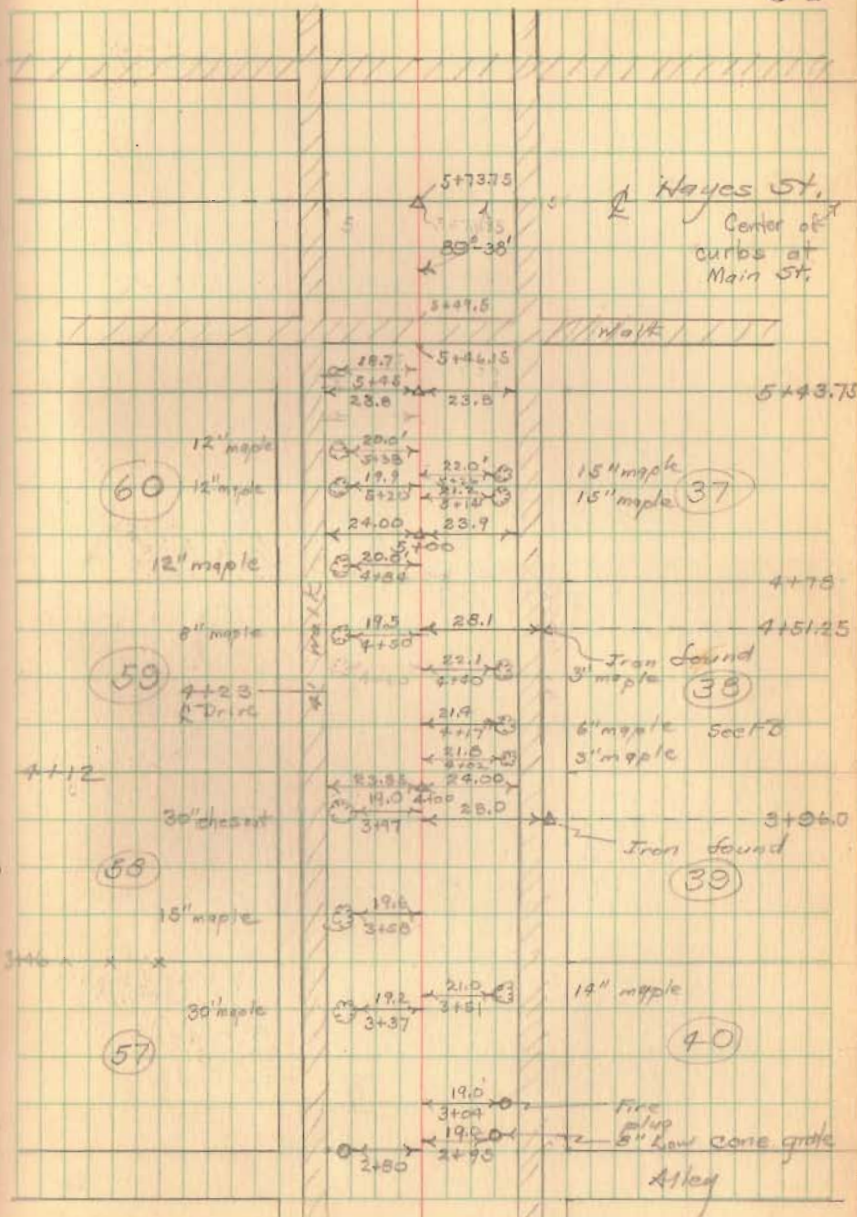
C. Keyser
D. Dutton
V. Detrick
H. Keyser 60



DeGraff
 Boggs St. (contd)

179-16-40

61



Survey of Intersection
of CH 30 + CH 187

See FB 575 pg 85 for survey
of CH # 30 - 40' R/W.

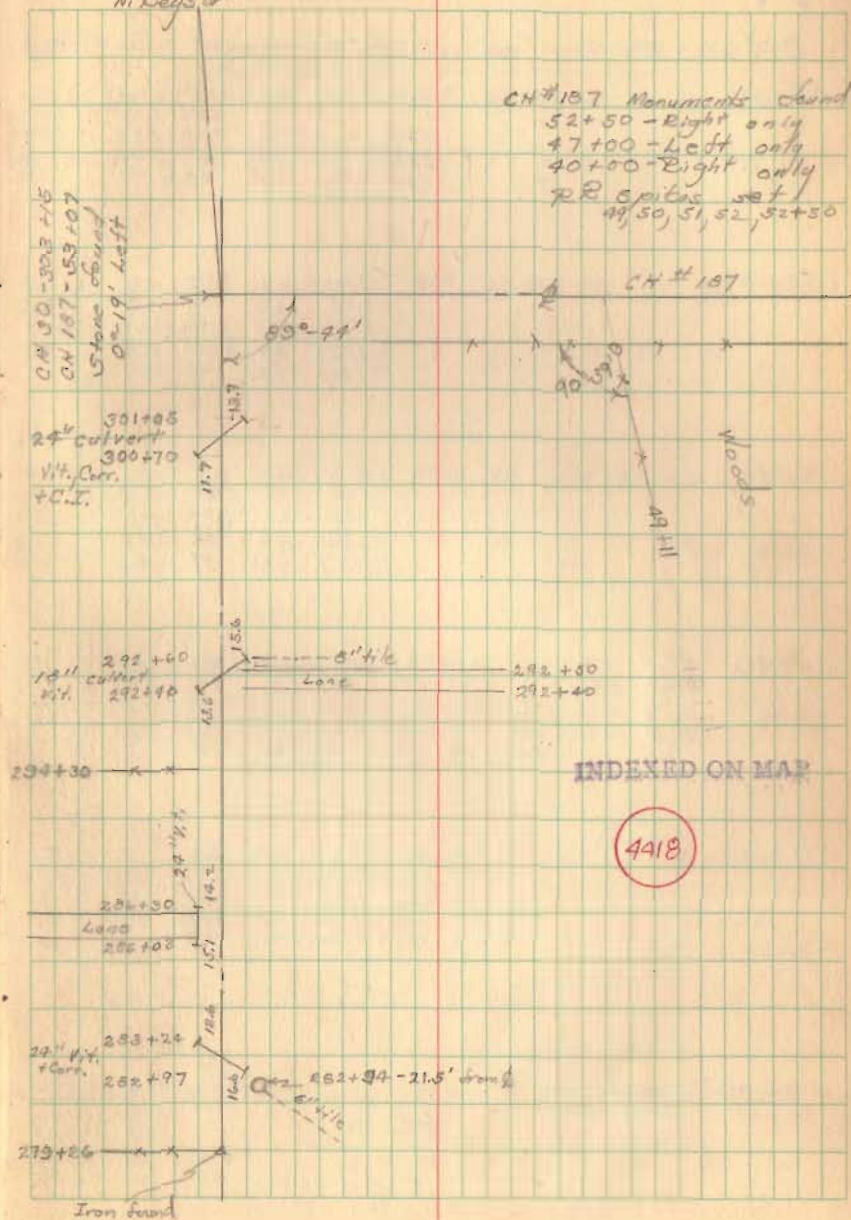
See FB 451 pg 48-49 for survey
of CH # 187 - fences for 30' R/W.

Oct. 30, 1950
C. Keyser
D. Dodson
V. Dietrick
N. Keyser

70°
Fair weather

57+07

70




Part Lot # 112
DeGraff, Ohio

Lot 112

Walker St.

Lot 100

□ = head bolt found

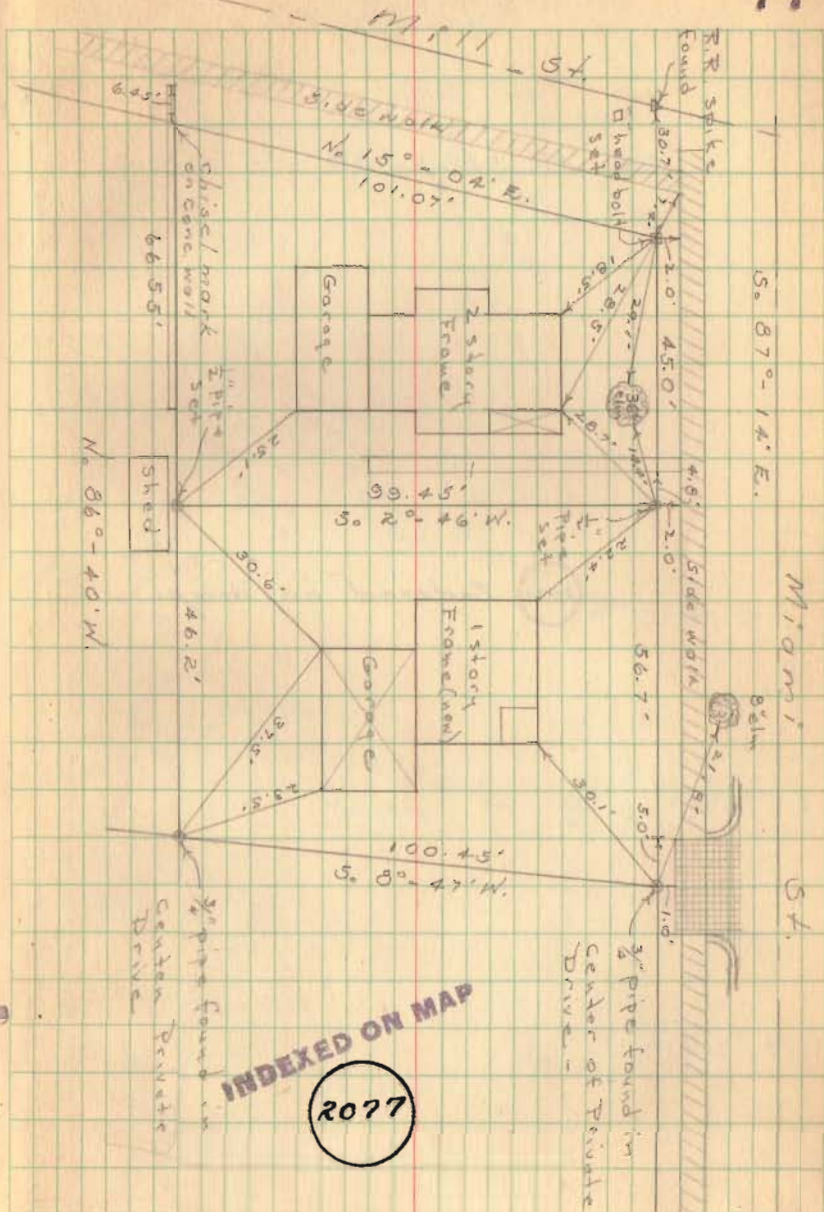


INDEXED ON MAP
2077

D. Dodson
V. Detrick

Mar. 28, 1953

cool & rain 77



INDEXED ON MAP
2077

Survey Part Lots 99+100
 Boggs Addition
 DeGraff, Ohio

See FB 512 pg 39

2025 Indexed on map.

See FB 667 pg 47 → Iron
 N.K. cor. Lot #100 - A. 60'

Nov. 1, 1950

155.5
 475.2
 163.7

C. Keyser
 D. Dodson
 V. Detrick
 H. Keyser

78

