

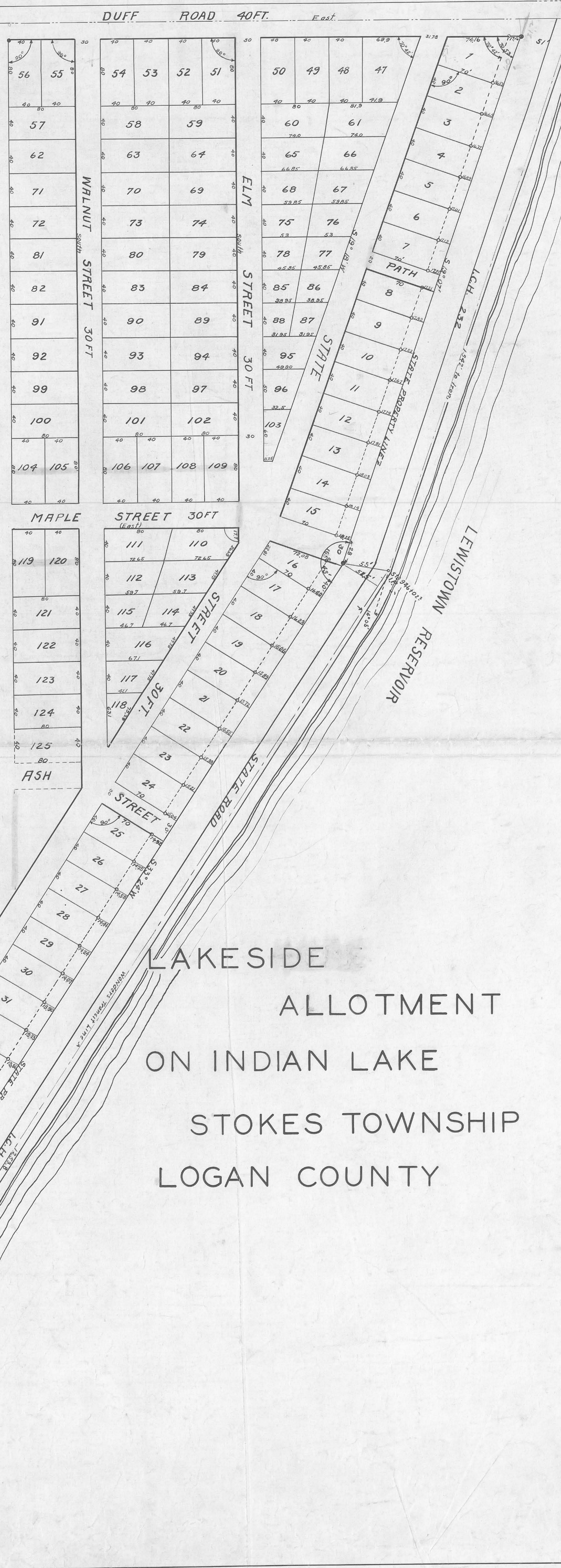
DEDICATION
 I Tira M Duff owner and proprietor of LAKESIDE ALLOTMENT do hereby acknowledge the accompanying plat and explanations to be a correct exhibit of LAKESIDE ALLOTMENT and that the streets thereon shown are dedicated as public highways
 In testimony whereof I have hereunto set my hand this day of A.D. 1926
 Executed in the presence of _____
 Signed _____

SURVEYOR'S CERTIFICATE
 The accompanying plat represents a subdivision of land in the Township of STOKES County of LOGAN and is apart of Section 27 R 8 T 6 which subdivision is here after to be known as LAKESIDE ALLOTMENT
 The tract laid out and platted has an area of acres.
 The direction of lines, width of streets and lots are represented on the plat.
 I hereby certify that the accompanying plat is a correct representation of LAKESIDE ALLOTMENT
 W. G. Montgomery
 Civil Engineer

STATE of OHIO
COUNTY of LOGAN
 Be it remembered that on this day of A.D. 1926 before me and for said County and state personally appeared the above named Tira M Duff owner and proprietor of LAKESIDE ALLOTMENT and acknowledged the signing of the foregoing instrument to be his free act and deed for the uses and purposes therein named.
 In testimony whereof I have hereunto set my hand on the day and year last above named.

Notary Public _____
 County Engineer _____
 County Commissioners _____
 Transferred _____ 1926 County Auditor
 Received for Record _____
 Recorded _____ in Plat Book _____ Page _____
 County Recorder _____

Note ● 1. Pipe
 ○ steel fence post 30" long



LAKESIDE
 ALLOTMENT
 ON INDIAN LAKE
 STOKES TOWNSHIP
 LOGAN COUNTY

6.60'

S. 07.37 W.

J-33

J-33

J-33

J-33

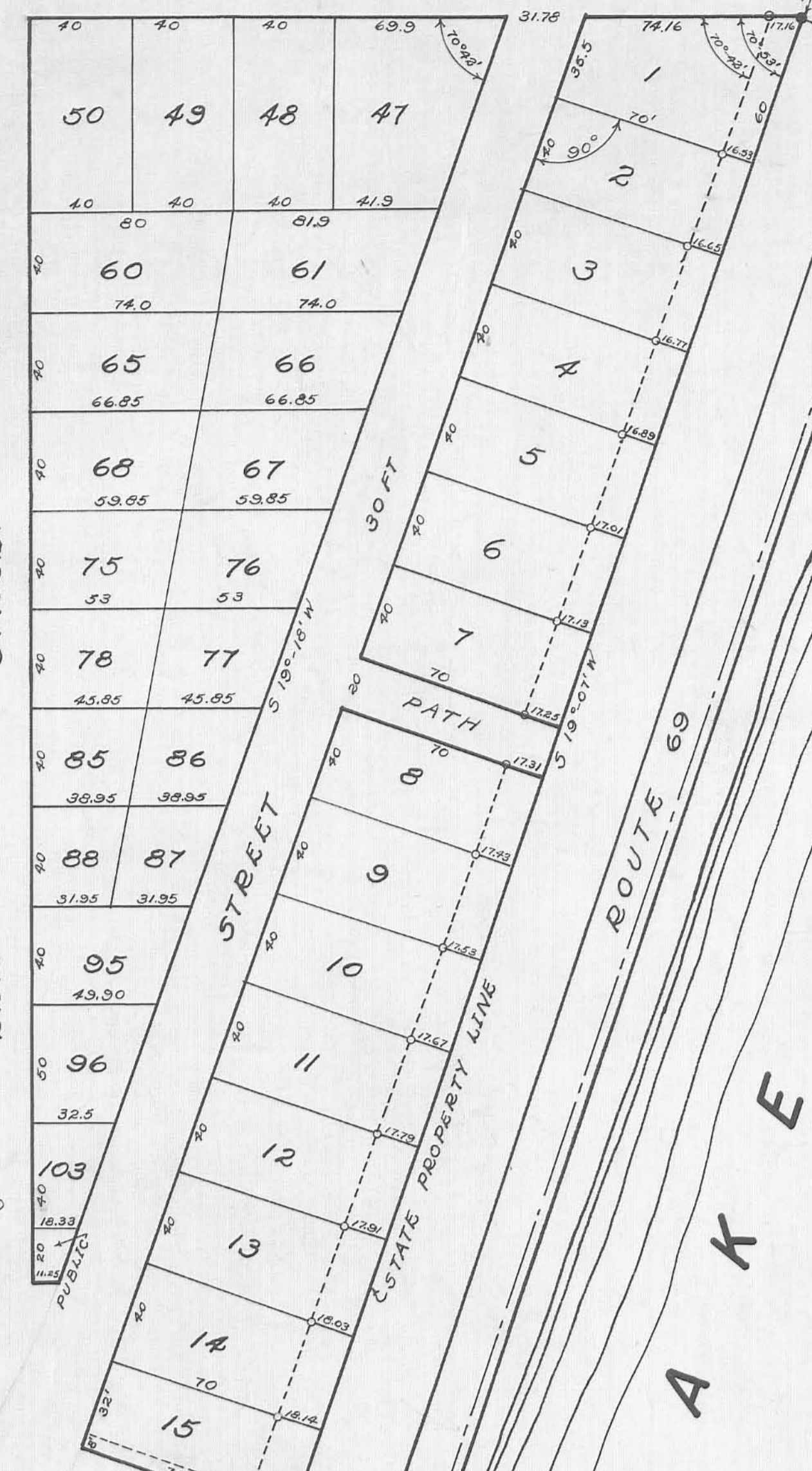
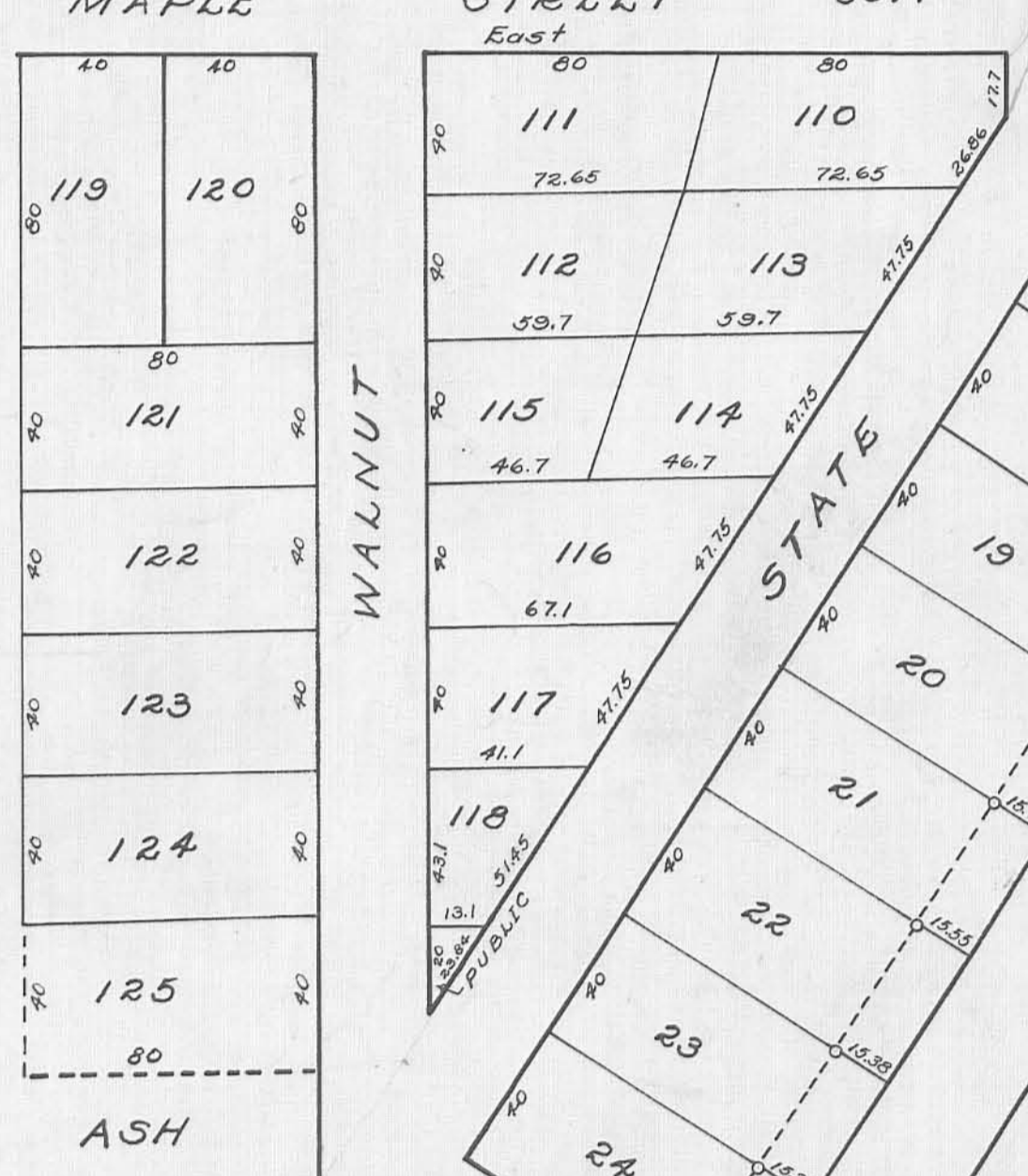
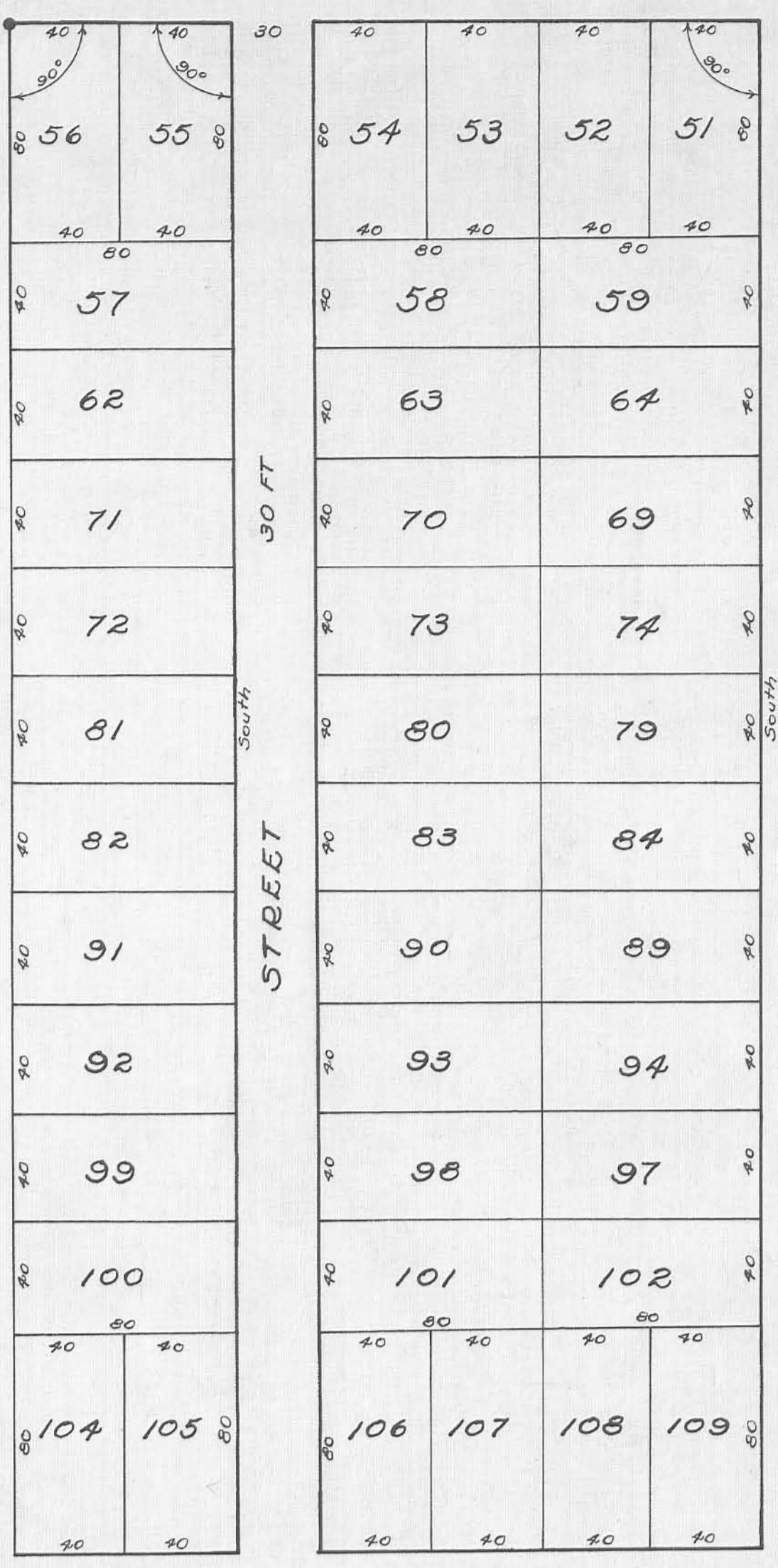
DUFF ROAD 40 FT

DEDICATION

We, Tira M. Duff, Elmer E. Hardin, Estel Luntz, Gladys M. Hardin, Mary E. Luntz, Irvin Luntz, Ralph Wisner, L. G. Hoop, Ora D. Hoop, Nola Ballinger, Etha J. Ballinger, Howard Baber, Mary J. Baber, Lester Paul Ballinger, Emma Ballinger, Jesse J. Ballinger, Stella V. Ballinger, Bertal A. Whited, Gladys Whited, Calvin D. Dyke et al., Frank Pugh, Clinton McCandless, Harrison Spallenger, Edwin Quicel, Ada R. Duff, H. H. Walborn, Charles C. Armstrong, Zelia M. Armstrong, Neil Minnick, Edna R. Minnick, Feral McCabe, owners and proprietors of LAKESIDE ALLOTMENT do hereby acknowledge the accompanying plat and explanations to be a correct exhibit of LAKESIDE ALLOTMENT and that the streets thereon shown are dedicated as public highways. IN WITNESS WHEREOF we have hereunto set our hands, the 29 day of October, A.D. 1946.

Signed and sealed in the presence of:

- 1. Edwin O. Quicel
2. Robert McCandless
3. Harrison Spallenger
4. Charles C. Armstrong
5. Zelia M. Armstrong
6. Howard Baber
7. Mary J. Baber
8. Stella Minnick
9. Edna R. Minnick
10. Nola Ballinger
11. Etha Ballinger
12. Fane McCabe
13. Ada R. Duff
14. Elmer E. Hardin
15. Estel Luntz
16. Gladys M. Hardin
17. Mary E. Luntz
18. Irvin Luntz
19. L. G. Hoop
20. Ora D. Hoop
21. Bertal Whited
22. Gladys Whited
23. Lester Ballinger
24. Emma Ballinger
25. Jesse J. Ballinger
26. Stella V. Ballinger
27. Ralph Wisner
28. Calvin D. Dyke
29. Martha C. Dyke
30. Tira M. Duff
31.
32.
33.
34.
35.



SURVEYOR'S CERTIFICATE
The accompanying plat represents a subdivision of land in the Township of STOKES, County of LOGAN and is a part of Section 27 R. B. T. C. which subdivision is hereafter to be known as LAKESIDE ALLOTMENT. The tract laid out and platted has area of 12.21 acres. The direction of lines, width of streets and lots are represented on the plat. I hereby certify that the accompanying plat is a correct representation of LAKESIDE ALLOTMENT. H. A. Montgomery Civil Engineer

STATE OF OHIO COUNTY OF LOGAN
As it is remembered that on this 29th day of October, A.D. 1946 before me and for said County and State personally appeared the above named owners and proprietors of LAKESIDE ALLOTMENT and acknowledged the signing of the foregoing instrument to be their free act and deed for the uses and purposes therein named. In testimony whereof I have hereunto set my hand on the day and year last above named. Norman Ferguson Notary Public

Approved: Date: 31 October 1946 C. H. Cox County Engineer
Approved: Date: 27 Jan. 47 E. C. Welker, Jas. L. Outland, Roger Cloud County Commissioners

Transferred January 27 1947
107462
Received for Record February 8 1947
Recorded in Plat Book C. Page 5853
Paul C. Patch County Recorder

Note: - Iron pipe.
0.5 inch fence post 30" long.
Scale: 1" = 50'
Approved: Date: 1/20-47 Lester D. Taylor, Harry Beech, Leo Kennedy Stokes Twp. Trustees

LAKESIDE ALLOTMENT
INDIAN LAKE STOKES TWP.
LOGAN COUNTY, OHIO

NOTE: Pine Street Vacated & Relocated April 27, 1959. See Commissioners Journal I-N, pages 194 & 195.