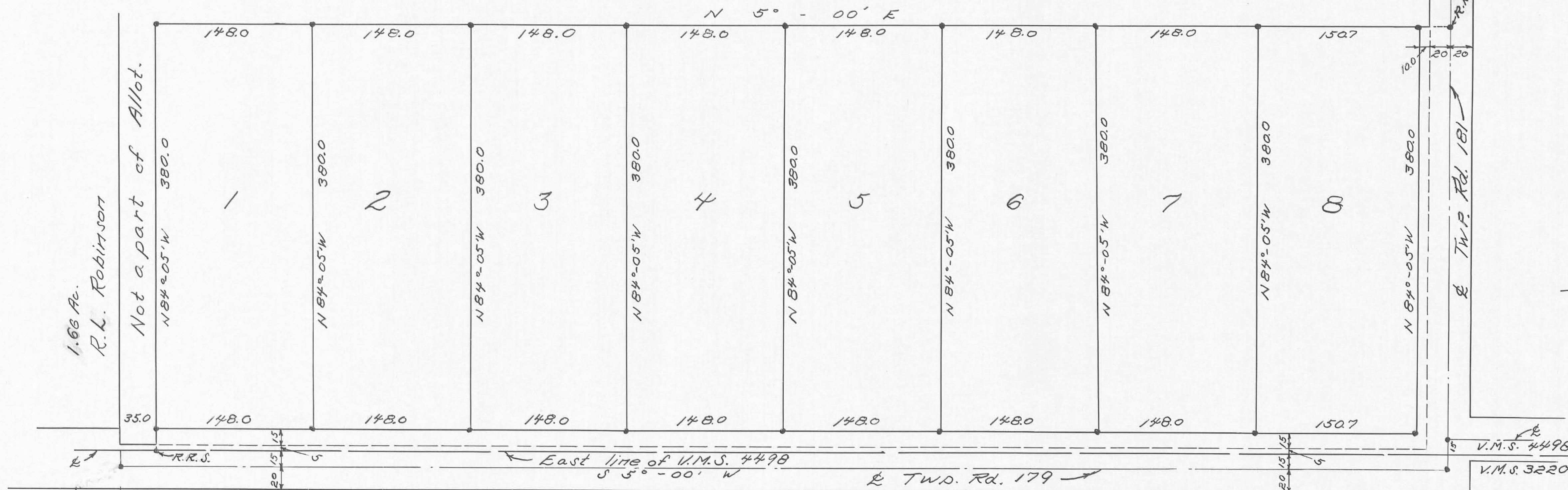

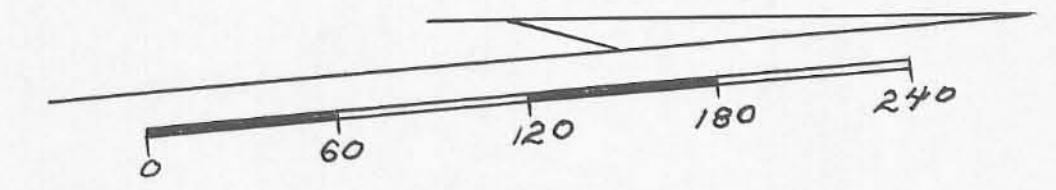


Waneta Sours 47.50 Ac.



FONTAINE VIEW
 V.M.S. 4498 - JEFFERSON TWP.
 LOGAN COUNTY, OHIO
 JUNE, 1971 - 1" = 60'



APPROVAL

Tentative approval given by City Planning Commission, Bellefontaine, Ohio this date July 4, 1971 by:
Charles K. Leung
 Chairman Planning Comm.

Approved on the 2 day of July, 1971.
W.A. Sumbly, DVM
 County Health Board

Approved on the 2nd day of July, 1971.
Chester R. Kutz, P.E.
 County Engineer

Approved on the 2nd day of July, 1971.
Harvey C. Russell, John R. Ambrose, Don Downing
 County Commissioners

Approved on the 29th day of June, 1971.
Charles K. Leung - Chair
 Jefferson Twp Zoning Board

DEDICATION

Know all men by these present that Brayton L. Coons & Mary Coons, proprietors of the land indicated on the accompanying plat has authorized the laying out of same.

No new roads are involved, but the additional right of way is dedicated to the public.

Brayton L. Coons Mary Coons
Daniel C. Gilbert Betty Wirick
 Witness Witness

STATE OF OHIO; COUNTY OF LOGAN: SS

Be it remembered that on the 30th day of JUNE in the year of our Lord One Thousand Nine Hundred Seventy One before me a Notary Public in and for said County personally came Brayton L. Coons & Mary Coons, grantors in the foregoing dedication who acknowledged the signing thereof to be their free & voluntary act & deed.

2-25-1974 George Amley
 My Commission Expires Notary Public, Logan Co., O.

SURVEYOR'S CERTIFICATE

The accompanying plat represents a subdivision of land in V.M.S. 4498, Jefferson Township, Logan County, Ohio. The tract has an area of 10.35 acres in lots and 0.82 of an acre in roads, making a total of 11.17 acres. Being surveyed all of a 11.17 acre tract. Iron bars were placed at all lot corners as indicated by *. All measurements are in feet and decimals of a foot. I hereby certify the accompanying plat is a correct representation of FONTAINE VIEW.

Owen K. Shirk
 Owen K. Shirk, Surveyor 4271
 639 Hamilton St., Bellefontaine, O.

ACCEPTANCE

Transferred on the 1st day of September, 1971
Mary G. Slater
 County Auditor

Received for record at 10:37 O'clock A.M. on the 1st day of September, 1971 Recorded in Plat Book 6 F, page 47.

Ruth Royer
 County Recorder

NOTE: THIS TRACING TO BE FILED IN THE OFFICE OF THE LOGAN COUNTY ENGINEER.