

SURVEYORS CERTIFICATE:

I HEREBY CERTIFY THAT THE ACCOMPANYING PLAT IS A TRUE REPRESENTATION OF AN AREA RECLAIMED AND LOST BY THE CONSTRUCTION OF A CONCRETE SEAWALL ADJACENT TO LOT No. 1232, SILVER ISLE ALLOTMENT, LOCATED IN SECTION 36, T.6S, R.8E., VILLAGE OF RUSSELLS POINT, WASHINGTON TOWNSHIP, LOGAN COUNTY, OHIO.

I FURTHER CERTIFY THAT BY THE CONSTRUCTION OF SAID CONCRETE SEAWALL, THERE HAS BEEN AN INCREASE OF 6,011 SQUARE FEET OR 0.138 ACRES, MORE OR LESS, TO LOT No. 1232.

Daniel E. Gilbert, P.S.
 DANIEL E. GILBERT, P.S.
 REG. SUR. No. 5402

DEDICATION:

I, THE LAKE LANDS ADMINISTRATOR FOR THE STATE OF OHIO, DO HEREBY DEDICATE TO THE OWNERS OF LOT No. 1232, VILLAGE OF RUSSELLS POINT, LOGAN COUNTY, OHIO THE AREA SHOWN AS RECLAIMED LAND ON THE ACCOMPANYING PLAT TO THEIR USE FOREVER.

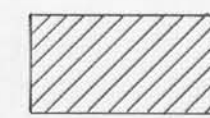

[Signatures]
 WITNESSES:
 LAKE LANDS ADMINISTRATOR
 STATE OF OHIO

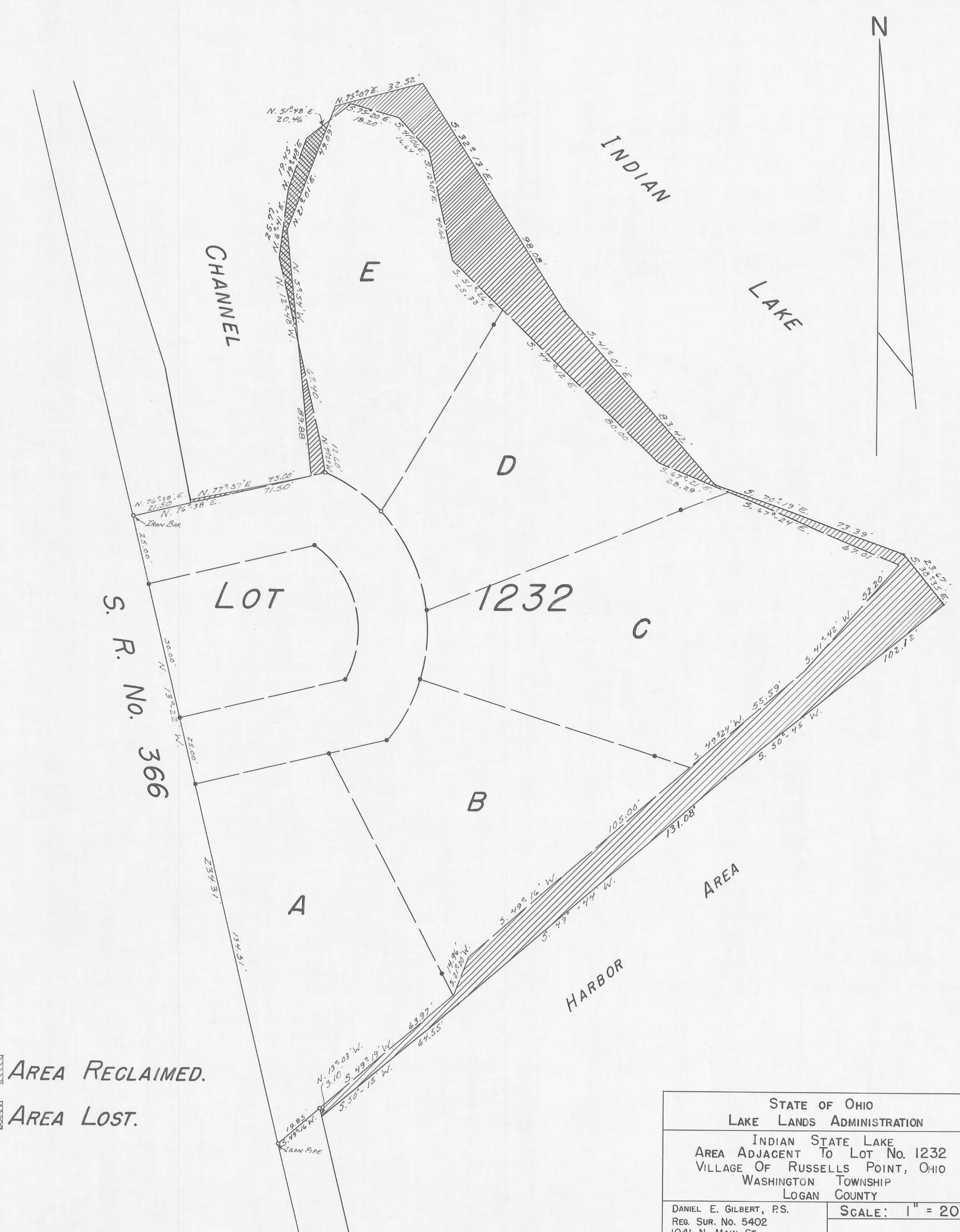
STATE OF OHIO
 COUNTY OF FRANKLIN

BE IT REMEMBERED THAT ON THIS THE 16th DAY OF September IN THE YEAR OF OUR LORD, ONE THOUSAND NINE HUNDRED AND SEVENTY-SIX, BEFORE ME A NOTARY PUBLIC IN AND FOR SAID COUNTY, PERSONALLY CAME THE LAKE LANDS ADMINISTRATOR FOR THE STATE OF OHIO, GRANTOR IN THE FOREGOING DEDICATION WHO ACKNOWLEDGES THE SIGNING THEREOF TO BE HIS FREE AND VOLUNTARY ACT AND DEED.

[Notary Signature]
 NOTARY PUBLIC
 My Commission Expires

Registration checked
 Original registered
 DEC 10 5 76

 AREA RECLAIMED.
 AREA LOST.



TRANSFERRED THIS 5th DAY OF October 1976.
 231590
 Logan County Auditor.
 FILED FOR RECORD THIS 5th DAY OF October 1976.
 AT 2:10 P.M.
 RECORDED THIS 5th DAY OF October 1976.
 IN PLAT BOOK 6F PAGE No. 85.
 Logan County Recorder.

STATE OF OHIO LAKE LANDS ADMINISTRATION	
INDIAN STATE LAKE AREA ADJACENT TO LOT No. 1232 VILLAGE OF RUSSELLS POINT, OHIO WASHINGTON TOWNSHIP LOGAN COUNTY	
DANIEL E. GILBERT, P.S. REG. SUR. No. 5402 1041 N. MAIN ST. BELLEFONTAINE, OHIO 43311	SCALE: 1" = 20'

NOTE: THIS PLAT WAS FILED IN THE OFFICE OF THE LOGAN COUNTY ENGINEER.