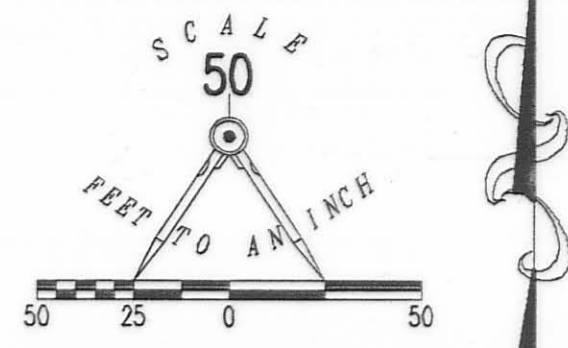


PIRATE'S COVE AT INDIAN LAKE CONDOMINIUM PHASE V

16.752 ACRE TRACT, OFFICIAL RECORD 795, PAGE 858
 0.115 ACRE TRACT, OFFICIAL RECORD 796, PAGE 255
 VIRGINIA MILITARY SURVEYS 10121, 9946 AND 9925
 WASHINGTON TOWNSHIP, LOGAN COUNTY, OHIO



DETAIL NOT TO SCALE

LEGEND:

- 2-1/2 INCH IRON PIPE FOUND
- 5/8 INCH IRON ROD SET
- 5/8 INCH IRON ROD FOUND
- MAG NAIL SET
- 1 INCH IRON PIPE FOUND
- ▨ LIMITED COMMON ELEMENTS
- ### ADDRESS NUMBER
- UNIT DESIGNATION
- DRILL HOLE SET



CURVE	DELTA ANGLE	RADIUS	ARC LENGTH	CHORD BEARING	CHORD LENGTH
C1	54°21'40"	30.00'	28.46'	S 54°19'44" W	27.41'
C2	34°05'33"	30.00'	17.85'	S 10°06'08" W	17.59'
C3	90°00'00"	30.00'	47.12'	S 51°56'38" E	42.43'
C4	90°00'00"	35.00'	54.98'	S 51°56'38" E	49.50'
C5	28°46'59"	124.00'	62.29'	N 07°39'17" E	61.64'
C6	12°15'16"	100.00'	21.39'	N 15°55'09" E	21.35'
C7	90°00'00"	20.00'	31.42'	N 51°56'38" W	28.28'
C8	61°00'35"	30.00'	31.94'	S 52°33'04" W	30.46'
C9	28°46'59"	100.00'	50.24'	S 07°39'17" W	49.71'
C10	90°12'26"	50.00'	78.72'	S 51°50'25" E	70.84'
C11	45°00'00"	49.93'	39.22'	S 60°33'22" W	38.22'
C12	45°00'00"	49.93'	39.22'	S 15°33'22" W	38.22'
C13	90°00'00"	28.96'	45.49'	S 51°56'38" E	40.95'

SURVEYOR'S CERTIFICATION:

THE DRAWINGS ACCURATELY REFLECT THE LOCATION OF IMPROVEMENTS AND RECORDED EASEMENTS.

William K. Bruce
 WILLIAM K. BRUCE
 PROFESSIONAL SURVEYOR 7437
 AUGUST 21, 2009

COPYRIGHT 2008 BY:
 LEE SURVEYING & MAPPING CO., I.N.C.
 117 North Medivac Street
 BELLEFONTAINE, OHIO 43311
 (937) 593-7335

ARCHITECT'S CERTIFICATION:

THE DRAWINGS ACCURATELY SHOW EACH BUILDING AS-BUILT OR CONSTRUCTED.

Alexander Luque
 ALEXANDER LUQUE
 PROFESSIONAL ARCHITECT OHIO 5082
 AUGUST 21, 2009

NOTES:

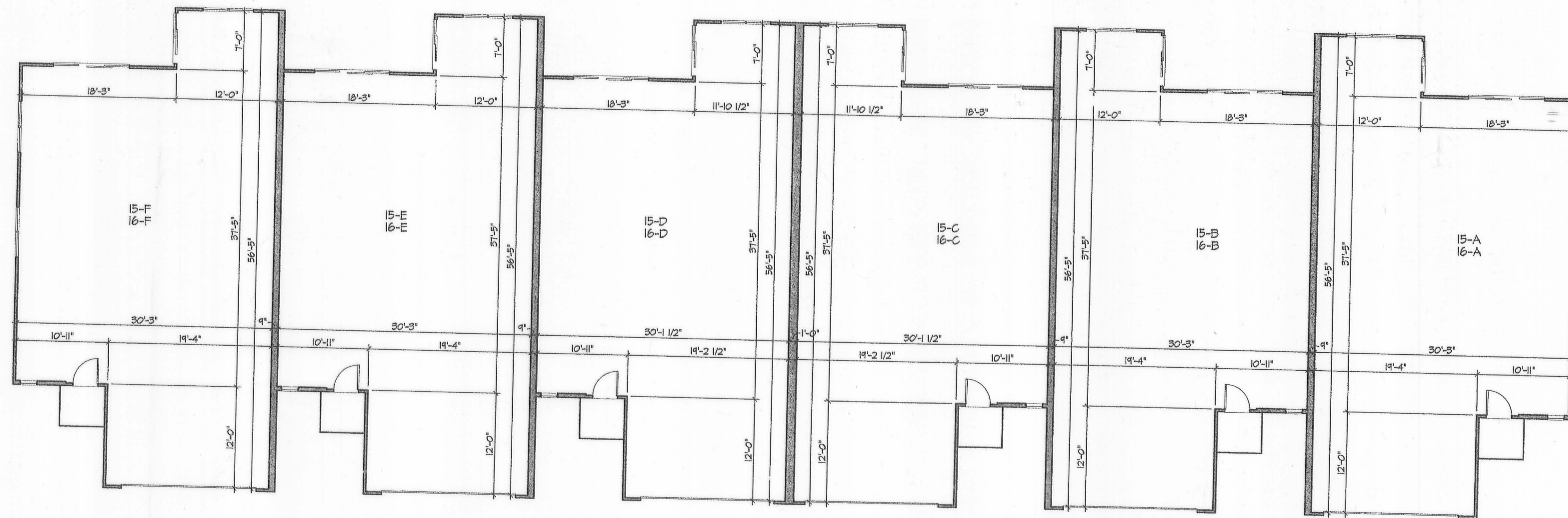
- EASEMENTS IF SHOWN ARE AS PROVIDED BY DEVELOPER. THE SURVEYOR DID NOT SEARCH FOR ADDITIONAL EASEMENTS.
- THE WORD "CERTIFY" IS INTENDED TO BE AS DEFINED IN OHIO ADMINISTRATIVE CODE 4733-35-04(C).
- BUILDING HEIGHT FROM PEAK OF ROOF TO GROUND:
 BUILDING 15 IS 23.2'
 BUILDING 16 IS 25.0'

PRE-APPROVAL *Suzanne M. Neitz* 10-9-09
 PLAT CHECKED *Suzanne M. Neitz* 10-9-09
 TRANSFERRED THIS 9th DAY OF October, 2009
 AUDITOR, LOGAN COUNTY, OHIO
 RECORDED IN PLAT CABINET B, SLIDE 120B
 RECEIVED FOR RECORD AT 4:04:21 O'CLOCK P.M.
 THIS 9th DAY OF October, 2009
 RECORDER, LOGAN COUNTY, OHIO

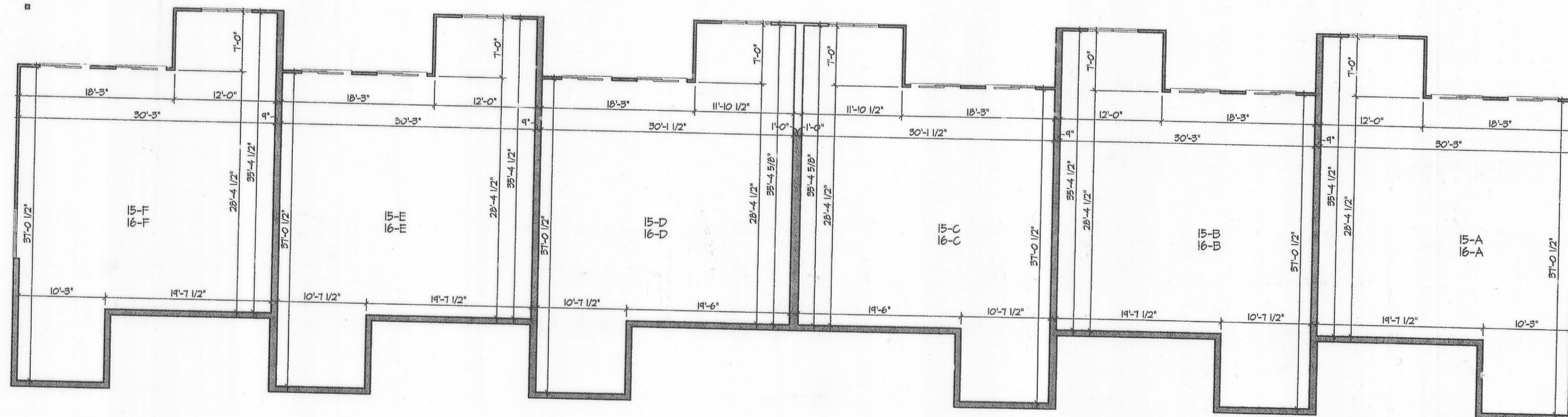

J-322

J-322

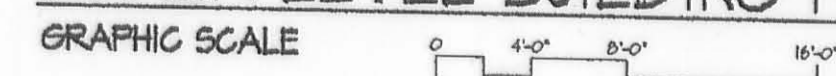
PLAT CABINET B SLIDE 120B



UPPER LEVEL BUILDING PLAN (6 UNIT BLDG.) BUILDINGS 15 & 16



LOWER LEVEL BUILDING PLAN (6 UNIT BLDG.) BUILDING 15 & 16

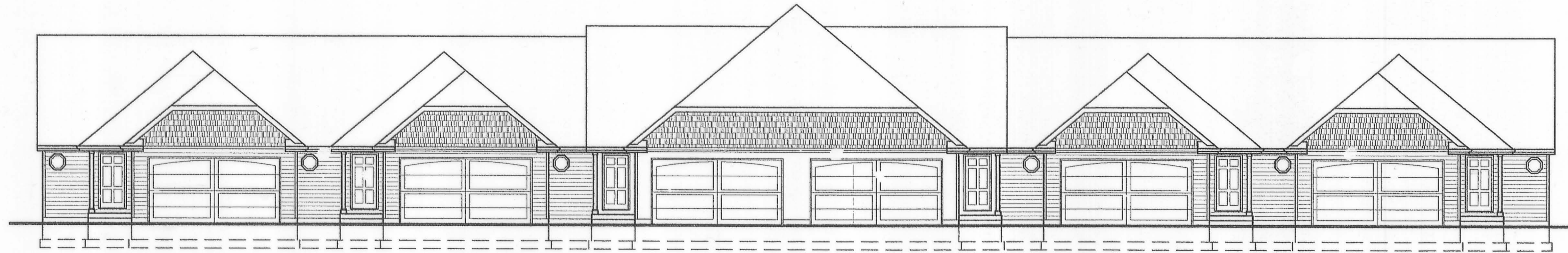


ARCHITECT'S CERTIFICATION

THE UNDERSIGNED CERTIFIES THAT THE DRAWINGS ACCURATELY SHOWS EACH BUILDING AS BUILT OR CONSTRUCTED.

Alexander Luque
ALEXANDER LUQUE
REGISTERED ARCHITECT OHIO 5082

Oct. 7th 2009



FRONT ELEVATION (6 UNIT BLDG.) BUILDING 15 & 16

GRAPHIC SCALE: 0 4'-0" 8'-0" 16'-0"



LEFT SIDE ELEVATION (6 UNIT BLDG.) BUILDING 15 & 16

GRAPHIC SCALE: 0 4'-0" 8'-0" 16'-0"



RIGHT SIDE ELEVATION (6 UNIT BLDG.) BUILDING 15 & 16

GRAPHIC SCALE: 0 4'-0" 8'-0" 16'-0"



REAR ELEVATION (6 UNIT BLDG.) BUILDING 15 & 16

GRAPHIC SCALE: 0 4'-0" 8'-0" 16'-0"

ARCHITECT'S CERTIFICATION
THE UNDERSIGNED CERTIFIES THAT THE DRAWINGS ACCURATELY
SHOWS EACH BUILDING AS BUILT OR CONSTRUCTED.

Alexander Luque
ALEXANDER LUQUE
REGISTERED ARCHITECT OHIO 5082

Oct. 7th 2009