

# LOCATION PLAN

## LOG-33 17.29

### LOGAN COUNTY

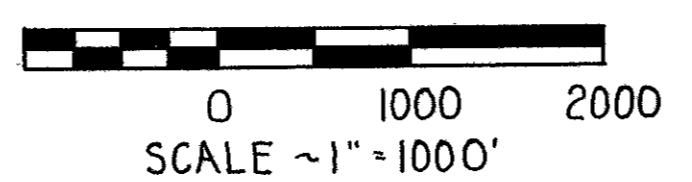
### 1961

FED. RD. DIVISION	STATE	PROJECT			
2	OHIO	1961			

**LOGAN COUNTY**  
**LOG-33-17.29**

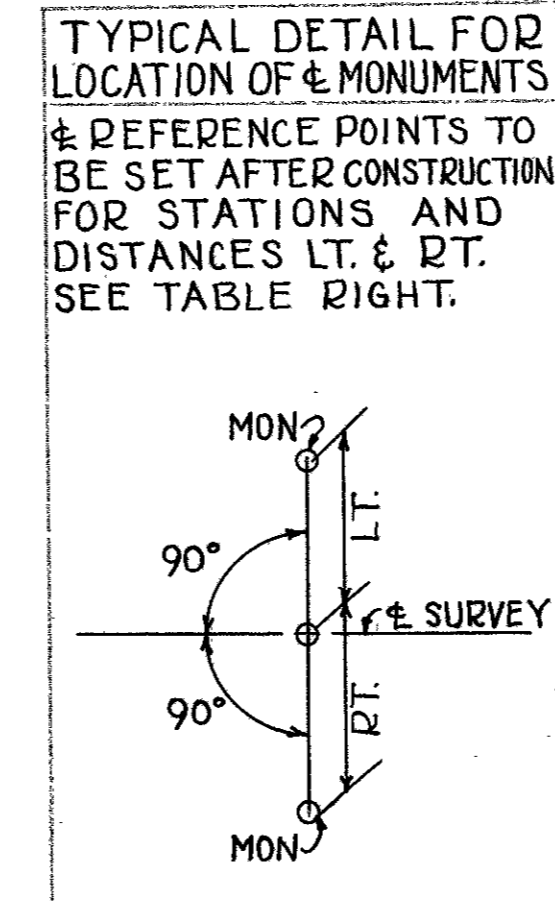
THE RELOCATION & ESTABLISHMENT AS A LIMITED ACCESS HIGHWAY GRANTED ENTRY IN JR. OF THE DIR. JUNE 29, 1960 VOL. 45, PAGE 65

NOTE: Centerline Reference Monuments  
Set By Joe Allen 2-17-64



#### REFERENCE POINT MONUMENTS TO BE SET AFTER CONSTRUCTION

STATION	DIST. FROM	STATION	DIST. FROM	STATION	DIST. FROM	STATION	DIST. FROM	STATION	DIST. FROM
	LT.	RT.	LT.	RT.	LT.	RT.	LT.	RT.	LT.
920+00	20'	20'	P.O.C. 1127+00	20'	20'	TWP. ROAD *55		CO. ROAD *10	
928+00			P.T. 1133+55.18			@ STA. 997+90.27		RELOCATION	
936+00			1142+00			1+00	28 32	16+15	30 30
943+00			1150+00			P.T. 2+51.69	64 41	PI. 19+61.29	55 109
PC. 948+19.36	20'	20'	PC. 1158+31.09			8+50	12 12	PI. 29+71.67	84 88
PI. 954+77.13			SET ON P.I. 1168+26.51			PC. 12+70.62	12 33	33+00	30 30
P.T. 961+33.64	20'	20'	P.T. 1178+21.92			PI. 14+57.21	7.80 16.20		
970+00			1188+00					CO. ROAD *28	
978+00			1197+00					17+45	30 30
986+00			1205+00					RELOCATION	
995+00			1214+00			TWP. ROAD *55		20+85	60 50
1004+00			1221+00			@ STA. 941+03.06		PI. 24+74.56	50 50
PC. 1018+00			1230+00			5+50	30 30	27+00	30 30
M.P. 1024+92.16			1238+00			6+75	30 60		
P.T. 1038+17.16			1246+00			16+00	80 60		
1046+00			1256+00			19+00	30 30	CO. RD. *153	
T.S. 1055+49.28	20'	20'	1266+00	20'	20'			RELOCATION	
PI. 1060+23.09								15+00	30 30
S.T. 1064+94.84	20'	20'						17+00	30 30
1072+00								TWP. ROAD *180	
1080+00								RELOCATION	
1090+00								4+00	15 15
1100+00								PI. 17+93.92	14 24
PC. 1108+74.92								T.S. 23+14.09	12 12
P.O.C. 1115+00								PI. 7+80.00	SET ON P.I.
M.P. 1121+15.05	20'	20'						S.T. 27+79.32	30 42.5
								18+55	12 70
								29+50	30 30



**CURVE DATA**  
P.I. Sta. 1076+20.37  
Δ = 6°-35'-45" Rt. T = 188.66'  
D = 1°-45' R = 3274.04'  
L = 376.90' E = 5.42'

**CURVE DATA**  
Relocated Twp. Rd. #180  
P.I. Sta. 7+80.00  
Δ = 39°-08' Rt. P = 6.34'  
Ls = 250' K = 124.61'  
D = 14° Xc = 247.68'  
Ts = 272.33' Yc = 25.28'  
Es = 31.79' LT = 167.49'  
Lc = 29.52' ST = 84.08'  
θ = 17°-30' Lc = 248.96'

**CURVE DATA**  
P.I. Sta. 1025+05.01  
Δ = 19°-26'-Rt T = 1337.85'  
D = 0°-44' L = 2650.00'  
R = 7813.06' E = 113.71'

**CURVE DATA**  
P.I. Sta. 14+57.21  
Δ = 5°-09'-30" Rt.  
D = 1°-23' L = 4.20'  
T = 186.59' E = 372.89'  
P = 4141.87'

**CURVE DATA**  
P.I. Sta. 1060+23.09  
Δ = 10°-26' Lt P = 0.66'  
D = 1°-30' K = 124.99'  
Ls = 250' Xc = 249.97'  
Ts = 473.81 Yc = 2.73'  
Es = 16.64' LT = 166.68'  
θ = 1.875° ST = 83.34'  
Lc = 445.56'

**CURVE DATA**  
Relocated Co. Road #153  
P.I. Sta. 25+50.36  
Δ = 29°-10'-30" Rt. K = 99.28'  
D = 11° Xc = 199.26'  
Ls = 200' Yc = 12.77'  
Δc = 7°-10'-30" LT = 133.59'  
Lc = 65.23' ST = 66.90'  
θ = 11° LC = 199.67'  
P = 3.20' Ts = 236.27'

**CURVE DATA**  
P.I. Sta. 1121+47.09  
Δ = 31°-25' Lt. T = 1272.17'  
D = 1°-16' L = 2480.26'  
R = 4523.35' E = 175.49'

**CURVE DATA**  
P.I. Sta. 23+77.90  
Δ = 1°-56'-Lt. R = 5729.58'  
D = 1° L = 193.33'  
T = 96.67' E = 0.82'

**CURVE DATA**  
P.I. Sta. 1168+36.64  
Δ = 19°-54'-30" Lt. E = 87.57'  
D = 1° T = 1005.55'  
R = 5729.58' L = 1990.83'

**CURVE DATA**  
P.I. Sta. 1+46.56 P.I. Sta. 4+06.29  
Δ = 27°-00' Rt. Δ = 25°-15' Lt.  
D = 23°-00' D = 12°-00'  
L = 117.39' L = 210.42'  
R = 249.11' R = 477.46'  
T = 59.81' T = 106.94'

SCALE 1" = 100'

SCALE ~1" = 200'

SCALE ~1" = 200'

FOR STA. EQUATION  
See LOCATION PLAN  
S.H. 235-SEC'S B(PT), C1 & C2(PT)  
MARYSVILLE-BELLEFONTAINE  
ROAD - 1248 - Plat Bk. 1 - Pa. 3 Loc. Co.

APPROVED \_\_\_\_\_ DATE \_\_\_\_\_  
 COUNTY \_\_\_\_\_  
 RECORDED \_\_\_\_\_  
 LOGAN COUNTY \_\_\_\_\_  
 DATE \_\_\_\_\_  
 VOL. \_\_\_\_\_  
 PAGE \_\_\_\_\_

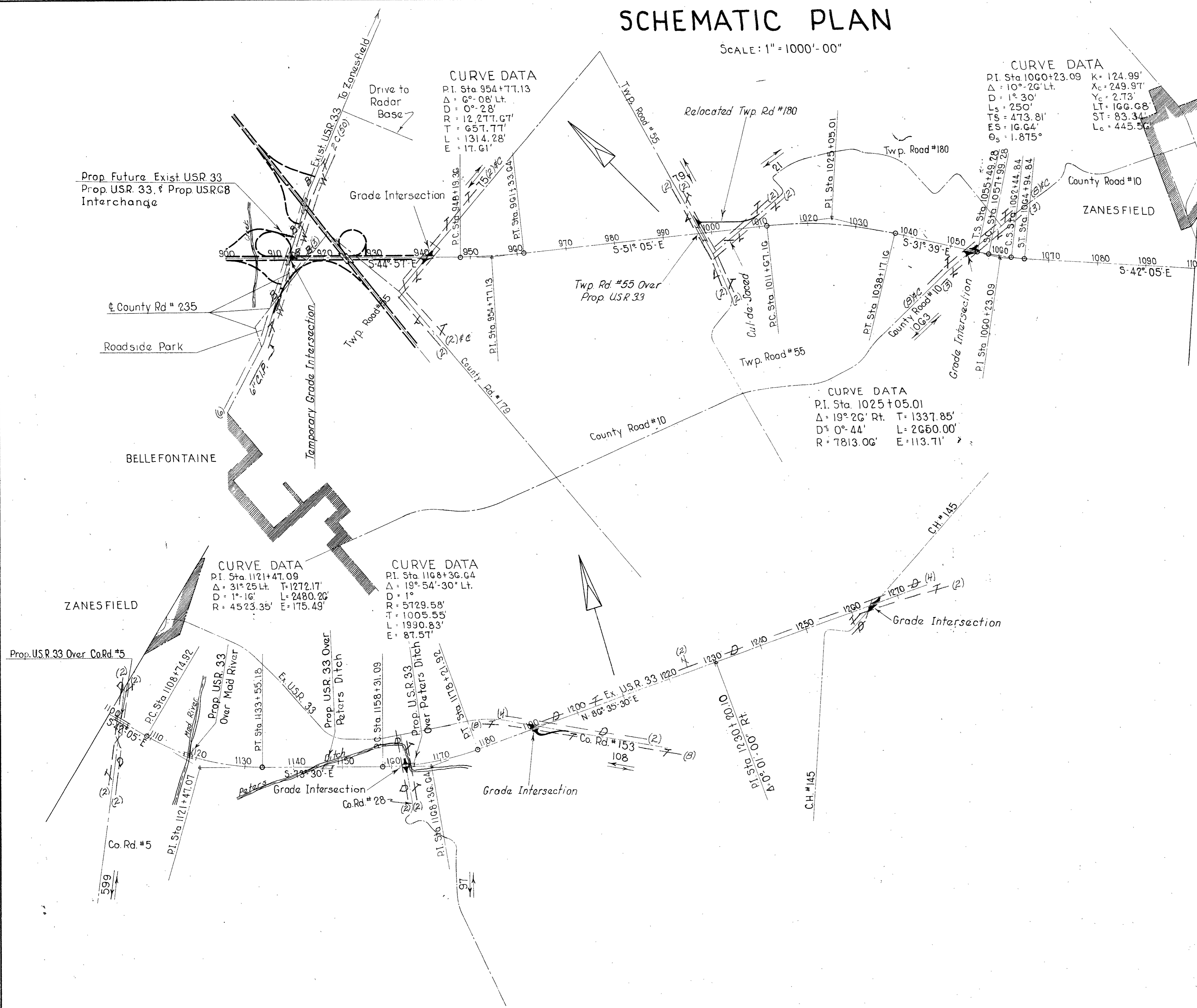
## LOCATION PLAN

# SCHEMATIC PLAN

SCALE: 1" = 1000'-00"

FED. RD. DIVISION	STATE	PROJECT
2	OHIO	

**LOGAN COUNTY**  
**LOG-33- 17.29**  
 Job # 07224



- City of Bellefontaine
- Logan County Coop. D.P.#L. Co.
- United Telephone Co. of Ohio
- City of Bellefontaine

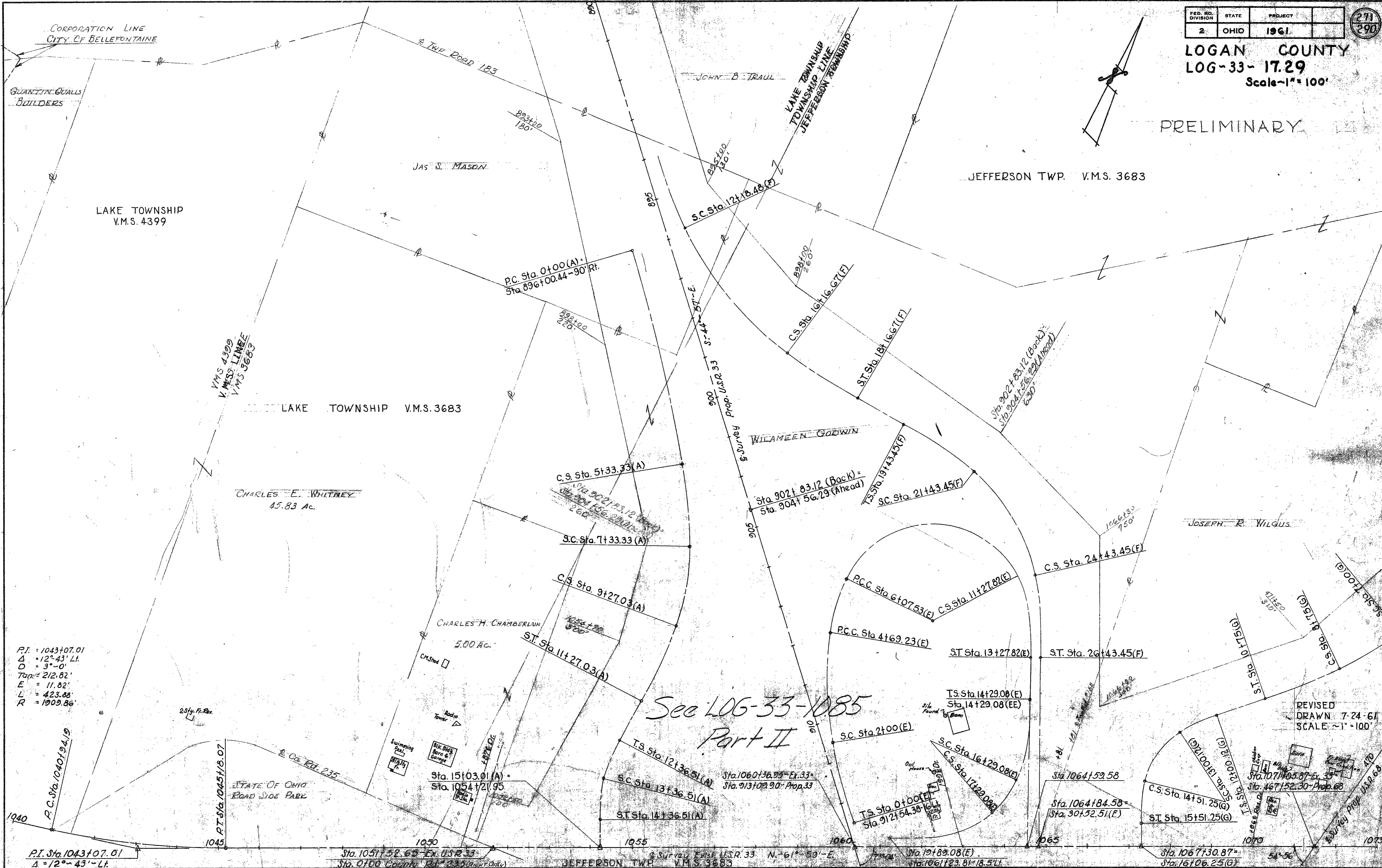
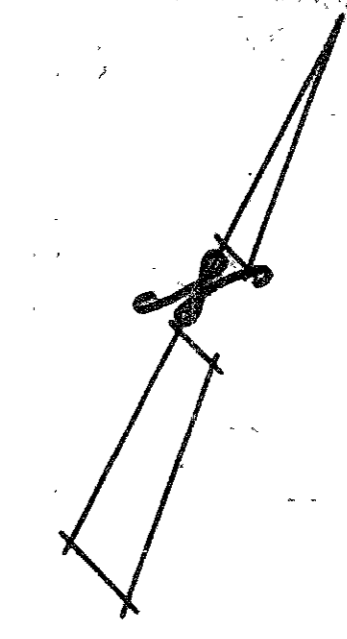


FED. RD. DIVISION	STATE	PROJECT	
2	OHIO	1961	

271  
290

LOGAN COUNTY  
LOG-33-17.29  
Scale - 1" = 100'

PRELIMINARY



P.I. = 1043+07.01  
Δ = 12°-43'-Lt.  
D = 3'-0"  
Tan = 212.82'  
E = 11.82'  
L = 423.88'  
R = 1909.86'

REVISED  
DRAWN 7-24-61  
SCALE - 1" = 100'

LAKE TWP. V.M.S. 3683

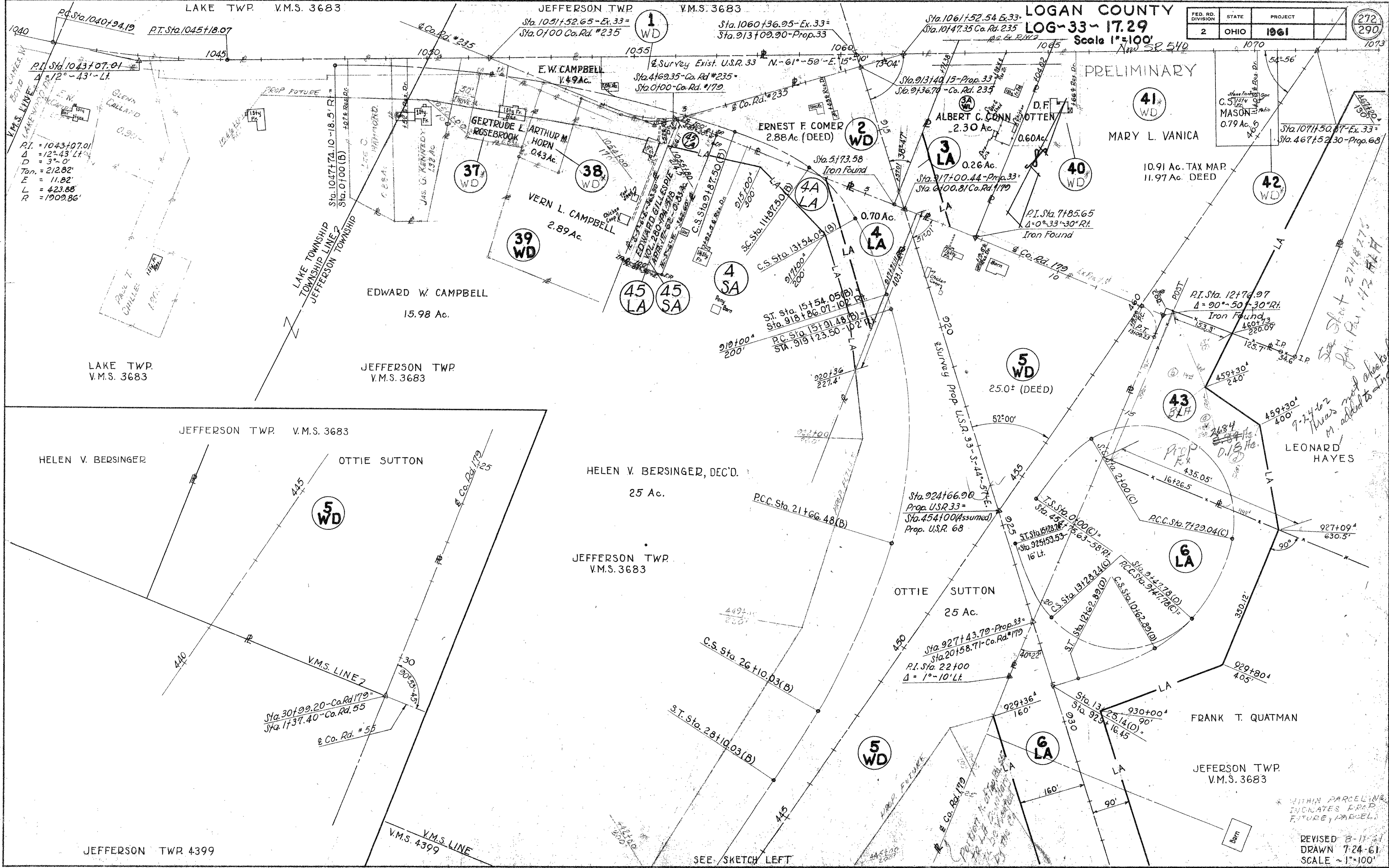
JEFFERSON TWP V.M.S. 3683

LOGAN COUNTY

LOG-33-17.29

Scale 1"=100'

FED. RD. DIVISION	STATE	PROJECT	272 290
2	OHIO	1961	



PRELIMINARY

41 WD

MARY L. VANICA

10.91 Ac. TAX MAP  
11.97 Ac. DEED

42 WD

Sta. 1071+50.87-Ex. 33  
Sta. 467+52.30-Prop. 68

RT. Sta. 1043+07.01  
Δ = 72°-43'-Lt.  
D = 3'-0"  
Tan. = 212.82'  
E = 11.82'  
L = 423.88'  
R = 1909.86'

Sta. 1061+52.54-Ex. 33  
Sta. 10147.35 Co. Rd. 235  
Sta. 913+00.90-Prop. 33

Sta. 1060+36.95-Ex. 33  
Sta. 913+00.90-Prop. 33

Sta. 1061+52.54-Ex. 33  
Sta. 10147.35 Co. Rd. 235

Sta. 913+00.90-Prop. 33  
Sta. 913+00.90-Prop. 33

Sta. 913+00.90-Prop. 33  
Sta. 913+00.90-Prop. 33

RI. Sta. 7+85.65  
Δ = 0°-33'-30" Rt.  
Iron Found

RI. Sta. 12+76.97  
Δ = 90°-50'-30" Rt.  
Iron Found

Sta. 924+66.90  
Prop. USR 33 =  
Sta. 454+00 (Assumed)  
Prop. U.S. 68

Sta. 927+43.79-Prop. 33  
Sta. 20+58.71-Co. Rd. #179

RI. Sta. 22+00  
Δ = 1°-10' Lt.

Sta. 13+25.14(D)  
Sta. 923+16.45

Sta. 13+25.14(D)  
Sta. 923+16.45

Sta. 927+43.79-Prop. 33  
Sta. 20+58.71-Co. Rd. #179

RI. Sta. 22+00  
Δ = 1°-10' Lt.

Sta. 13+25.14(D)  
Sta. 923+16.45

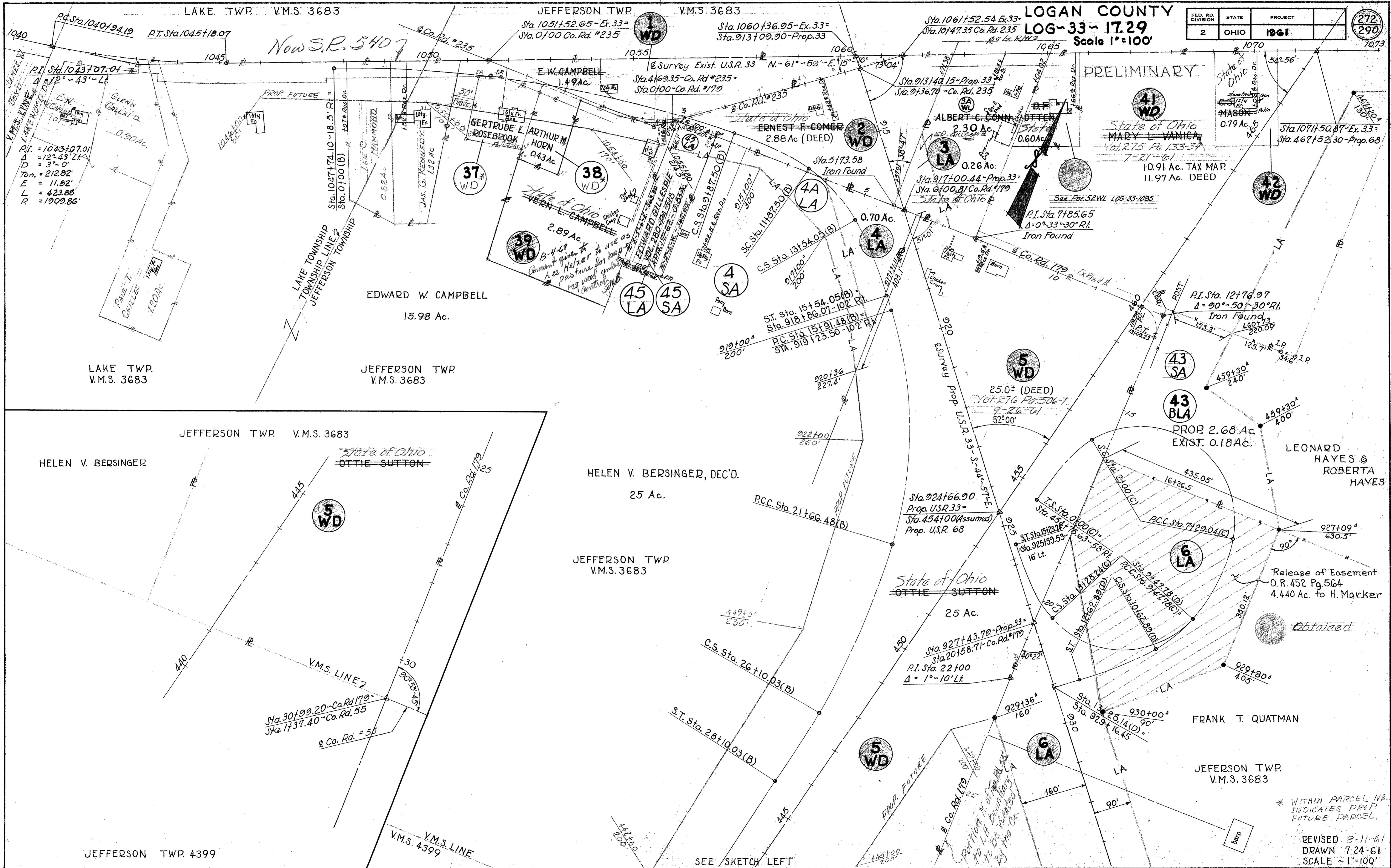
Sta. 13+25.14(D)  
Sta. 923+16.45

Sta. 13+25.14(D)  
Sta. 923+16.45

Sta. 13+25.14(D)  
Sta. 923+16.45

WITHIN PARCEL NO. INDICATES PROP. FUTURE PARCEL.

REVISED 8-11-61  
DRAWN 7-24-61  
SCALE 1"=100'



R/W PLAN - PROP FUTURE - U.S. 33 § 68 & EXIST. U.S. 33 - DETAIL SHEET 2 OF 3 - SHEET 3 OF 21

\* WITHIN PARCEL NO. INDICATES PROP FUTURE PARCEL.

REVISED 8-11-61  
DRAWN 7-24-61  
SCALE 1"=100'

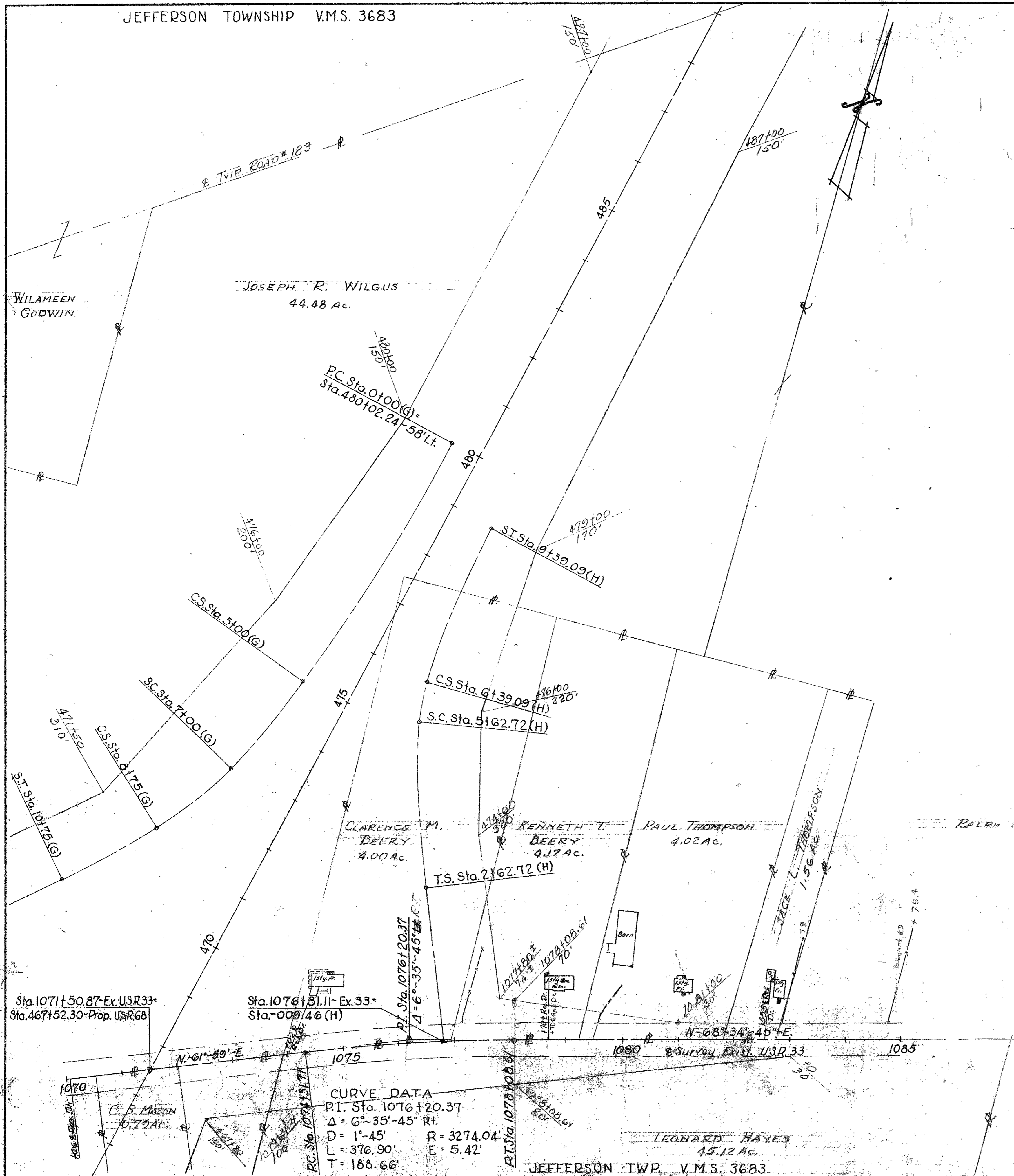
SEE SKETCH LEFT

FED. RD. DIVISION	STATE	PROJECT
2	OHIO	1961

273  
290

LOGAN COUNTY  
LOG-33-17.29  
Scale 1"=100'

PRELIMINARY



REVISED  
DRAWN 7-24-61  
SCALE 1"=100'

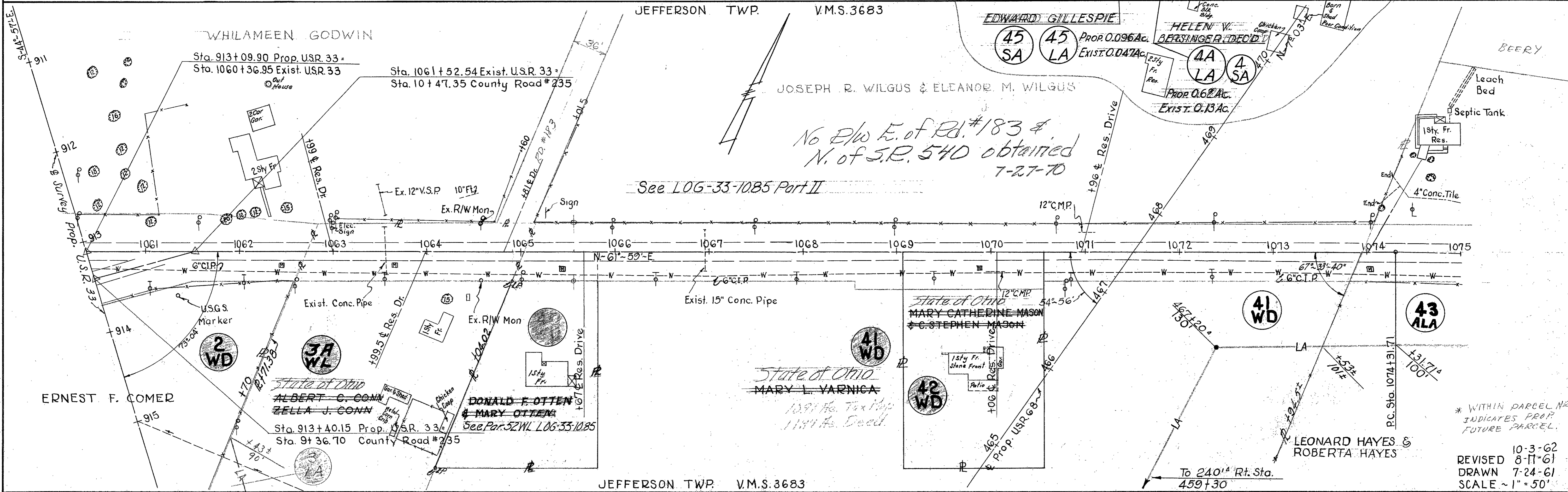
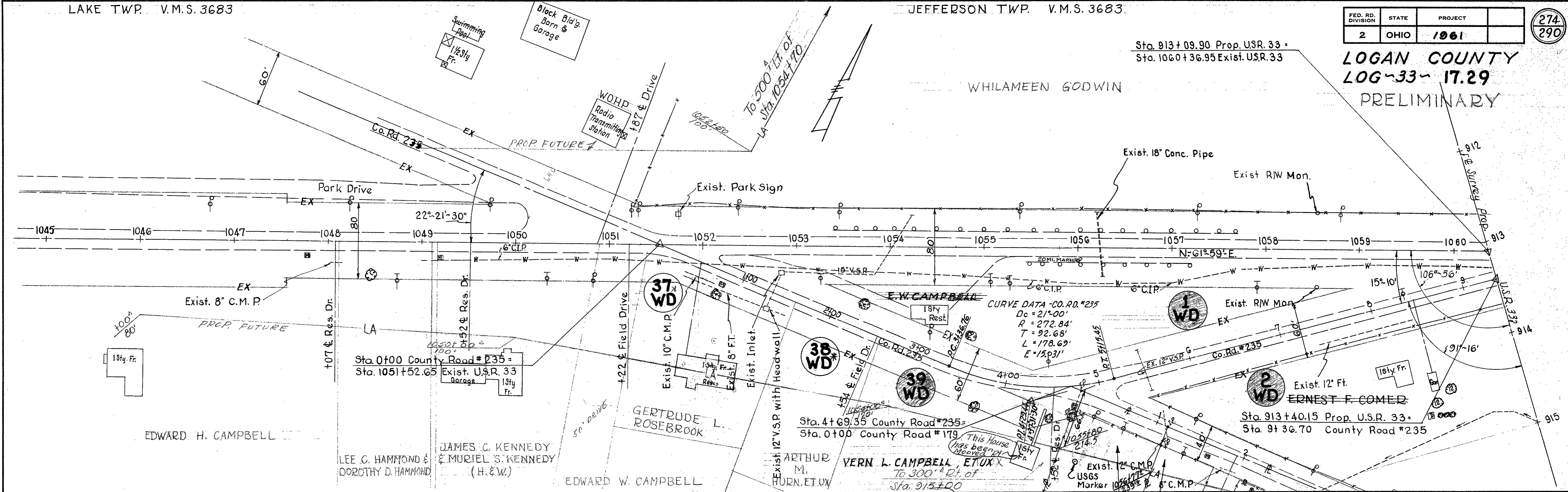
FED. RD. DIVISION	STATE	PROJECT
2	OHIO	1961

274  
290

Sta. 913+09.90 Prop. U.S.R. 33  
Sta. 1060+36.95 Exist. U.S.R. 33

**LOGAN COUNTY**  
**LOG-33-17.29**  
**PRELIMINARY**

WHILAMEEN GODWIN



See LOG-33-1085 Part II

No Plw E. of Rd. #183 & N. of S.R. 540 obtained 7-27-70

\* WITHIN PARCEL NO. INDICATES PROP. FUTURE PARCEL.

10-3-62  
REVISED 8-11-61  
DRAWN 7-24-61  
SCALE ~1"=50'

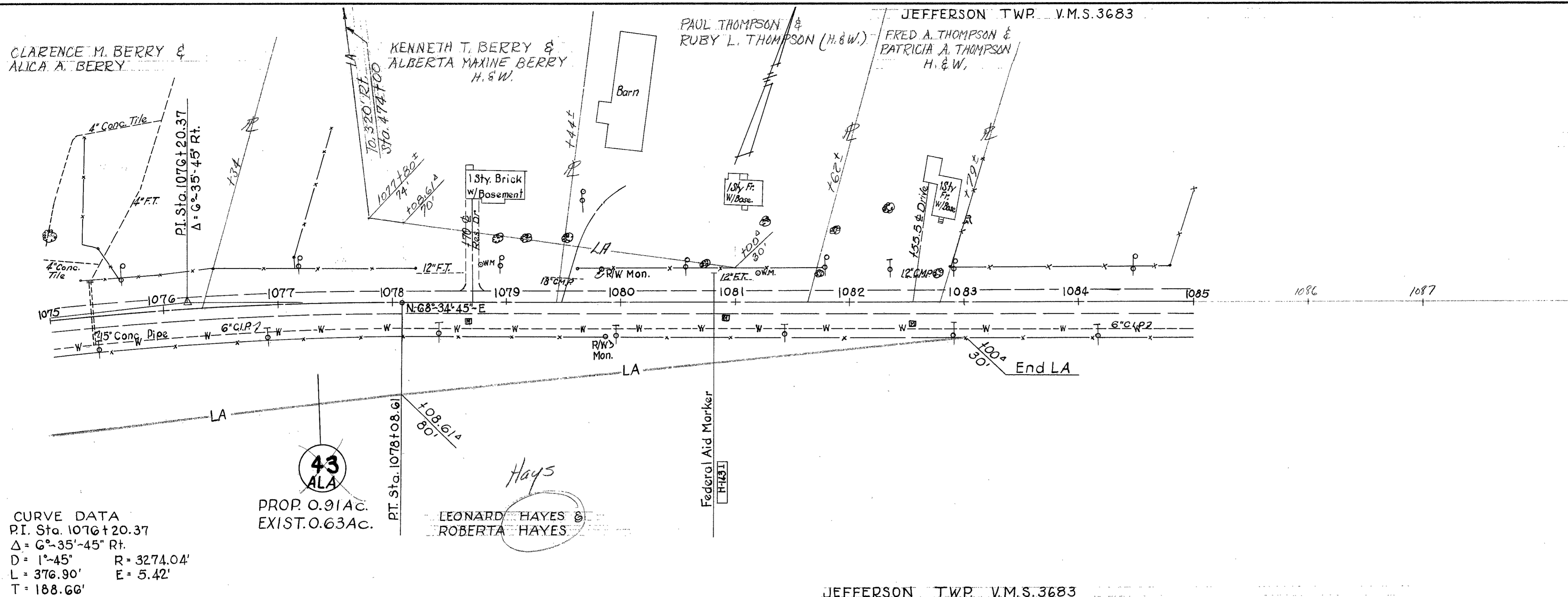


FED. RD. DIVISION	STATE	PROJECT
2	OHIO	1961

275  
290

LOGAN COUNTY  
LOG-33-17.29

PRELIMINARY



CURVE DATA  
 P.I. Sta. 1076+20.37  
 $\Delta = 6^{\circ}-35'-45''$  Rt.  
 $D = 1^{\circ}-45'$      $R = 3274.04'$   
 $L = 376.90'$      $E = 5.42'$   
 $T = 188.66'$

PROP. 0.91 AC.  
 EXIST. 0.63 AC.

P.T. Sta. 1078+08.6

LEONARD HAYES  
 ROBERTA HAYES

JEFFERSON TWP. V.M.S. 3683

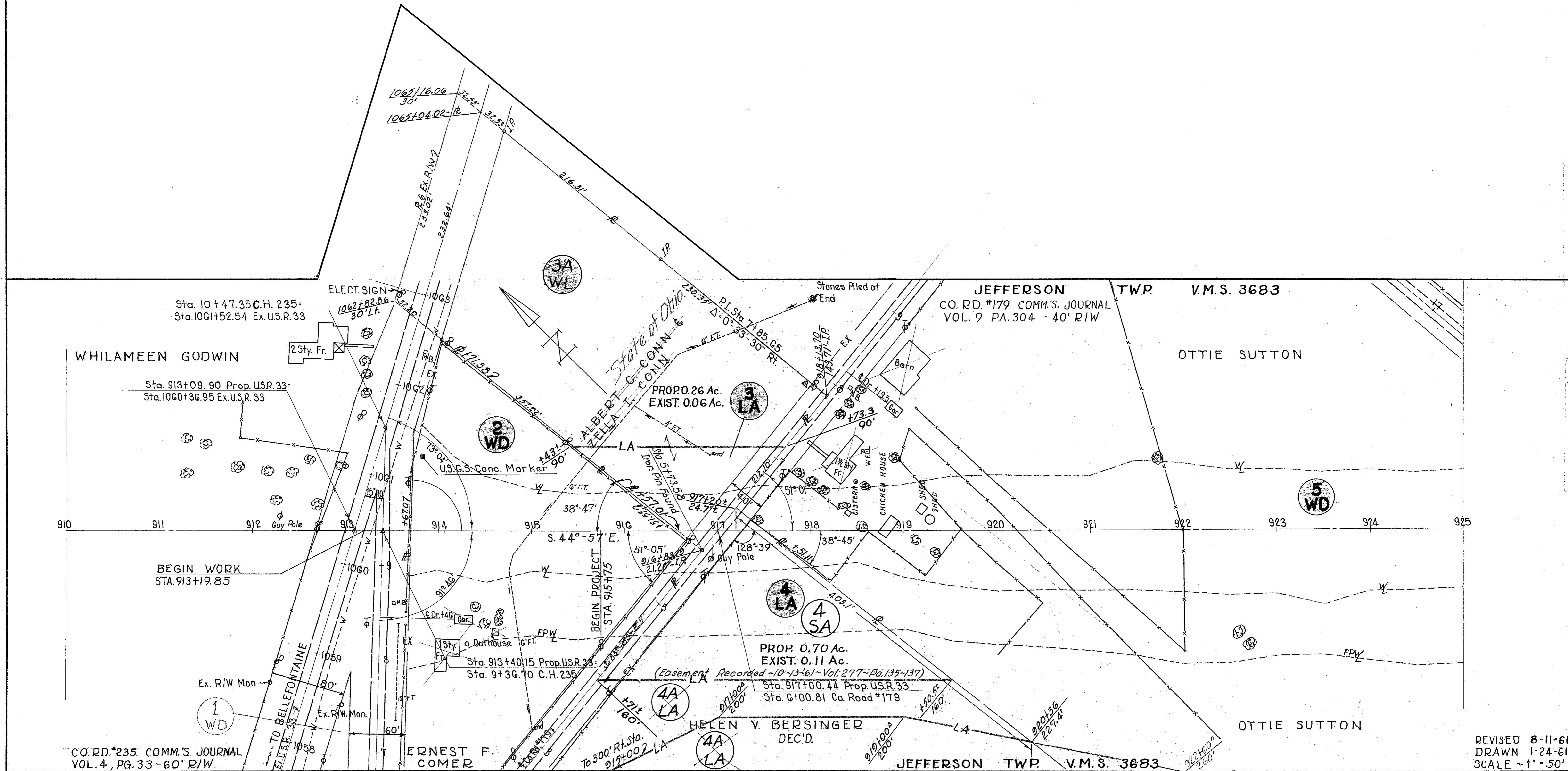
REVISED  
 DRAWN 7-24-61  
 SCALE ~ 1" = 50'

LIMITED ACCESS

FED. RD. DIVISION	STATE	PROJECT	
2	OHIO	1961	

276  
290

LOGAN COUNTY  
LOG-33-17.29



CO. RD. #235 COMM.'S JOURNAL  
VOL. 4, PG. 33-60' R/W

ERNEST F. COMER

HELEN V. BERSINGER  
DEC'D.

JEFFERSON TWP. V.M.S. 3683

OTTIE SUTTON

REVISED 8-11-61  
DRAWN 1-24-61  
SCALE ~1" = 50'

JEFFERSON TWP. V.M.S. 3683

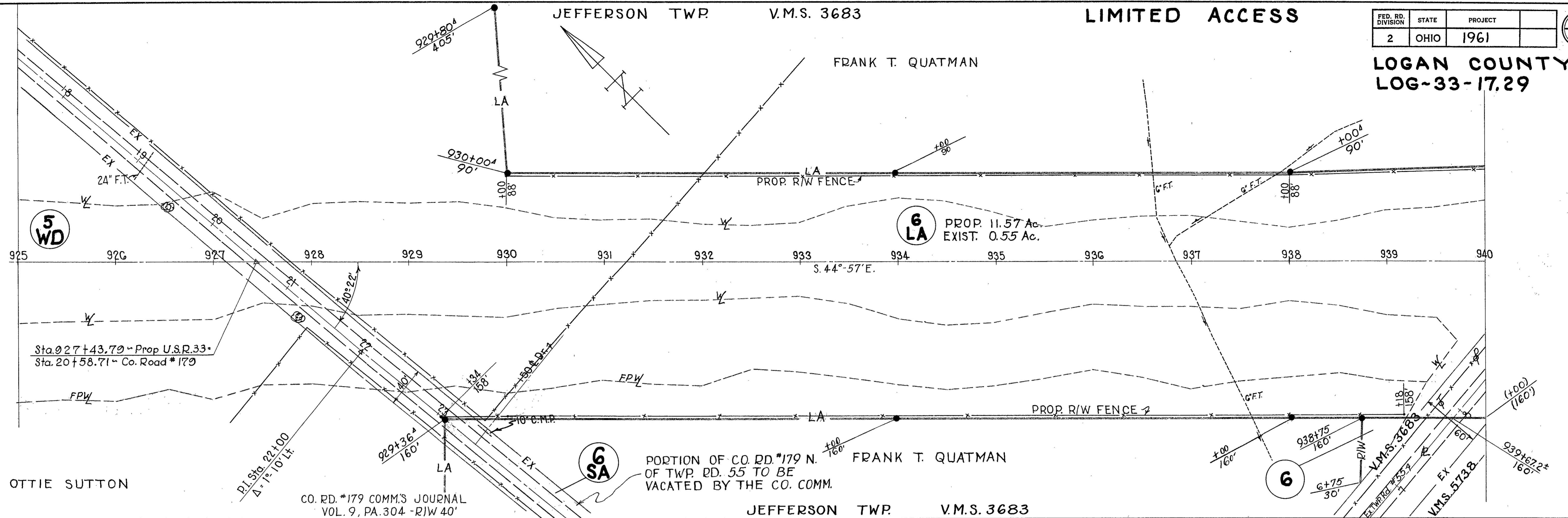
LIMITED ACCESS

FED. RD. DIVISION	STATE	PROJECT
2	OHIO	1961

277  
290

LOGAN COUNTY  
LOG-33-17.29

FRANK T. QUATMAN



5  
WD

6  
LA

6  
SA

6

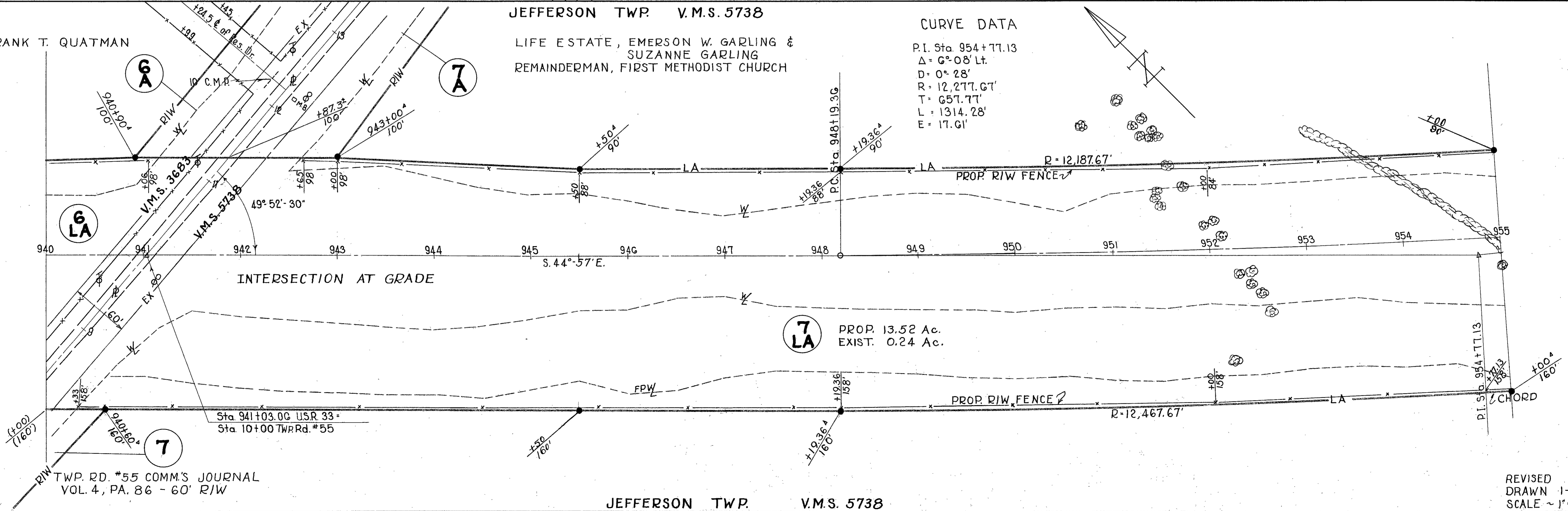
JEFFERSON TWP. V.M.S. 5738

CURVE DATA

P.I. Sta. 954+77.13  
 $\Delta = 6^\circ-08' Lt.$   
 $D = 0^\circ-28'$   
 $R = 12,277.67'$   
 $T = 657.77'$   
 $L = 1314.28'$   
 $E = 17.61'$

LIFE ESTATE, EMERSON W. GARLING &  
 SUZANNE GARLING  
 REMAINDERMAN, FIRST METHODIST CHURCH

FRANK T. QUATMAN



6  
A

7  
A

6  
LA

7  
LA

CHORD

JEFFERSON TWP. V.M.S. 5738

JEFFERSON TWP.

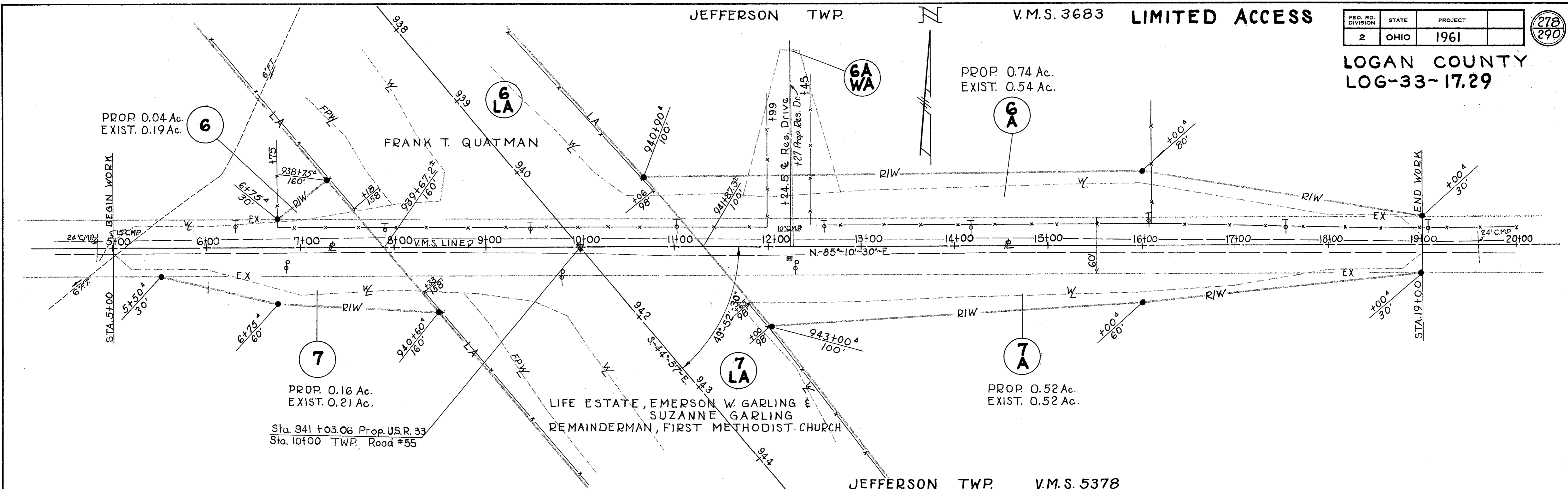
V.M.S. 3683

LIMITED ACCESS

FED. RD. DIVISION	STATE	PROJECT
2	OHIO	1961

278  
290

LOGAN COUNTY  
LOG-33-17.29



JEFFERSON TWP. V.M.S. 5378

REVISED  
DRAWN 1-24-61  
SCALE ~1"=50'

CURVE DATA  
 P.I. Sta. 954+77.13  
 $\Delta = 0^{\circ} 08' Lt.$  T=651.77'  
 $D = 0^{\circ} 28'$  L=1314.28'  
 $R = 12,277.67'$  E=17.61'

JEFFERSON TWP. V.M.S. 5738

LIMITED ACCESS  
 JEFFERSON TWP. V.M.S. 3220

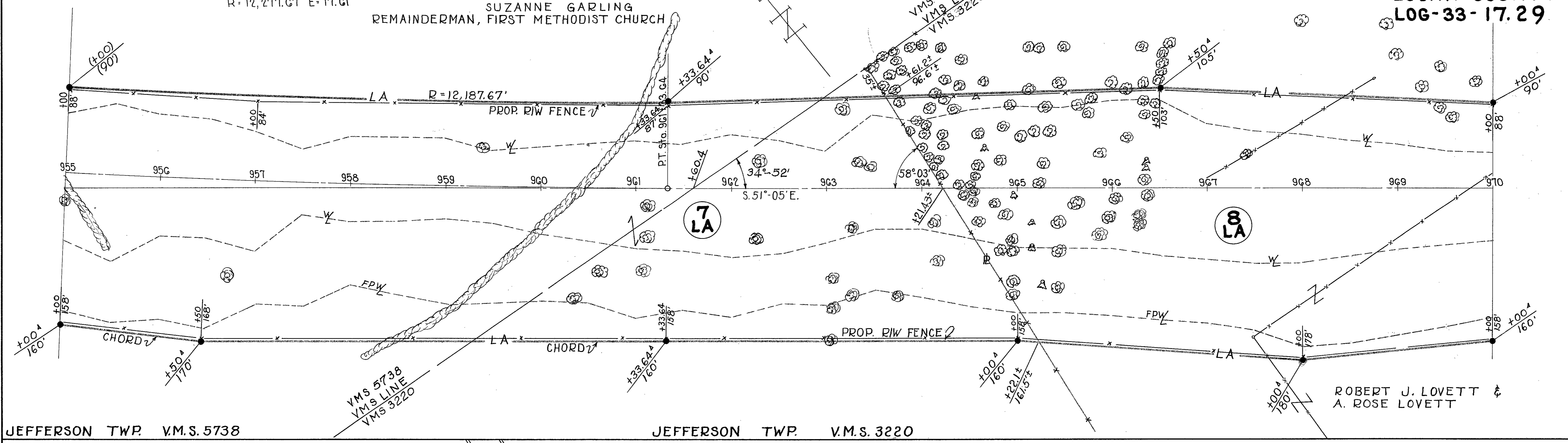
FED. RD. DIVISION	STATE	PROJECT
2	OHIO	1961

279  
290

LIFE ESTATE, EMERSON W. GARLING & SUZANNE GARLING  
 REMAINDERMAN, FIRST METHODIST CHURCH

ROBERT J. LOVETT & A. ROSE LOVETT

LOGAN COUNTY  
 LOG-33-17.29



JEFFERSON TWP. V.M.S. 5738

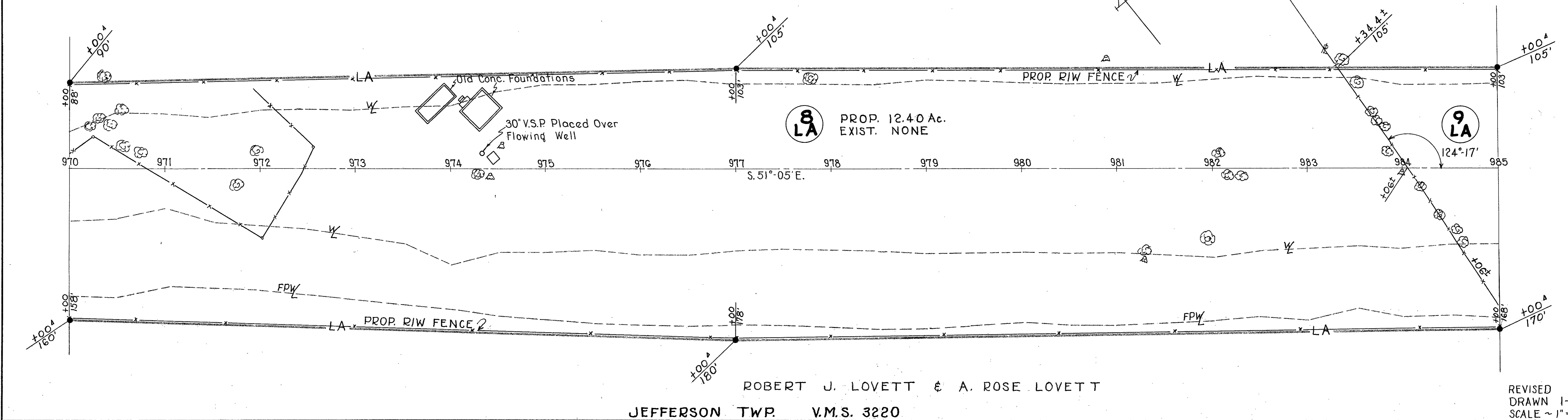
JEFFERSON TWP. V.M.S. 3220

Old Barn foundation

JEFFERSON TWP. V.M.S. 3220

ROBERT J. LOVETT & A. ROSE LOVETT

FRANK L. MILLER & LORA G. MILLER



JEFFERSON TWP. V.M.S. 3220

ROBERT J. LOVETT & A. ROSE LOVETT

REVISED  
 DRAWN 1-24-61  
 SCALE ~ 1" = 50'

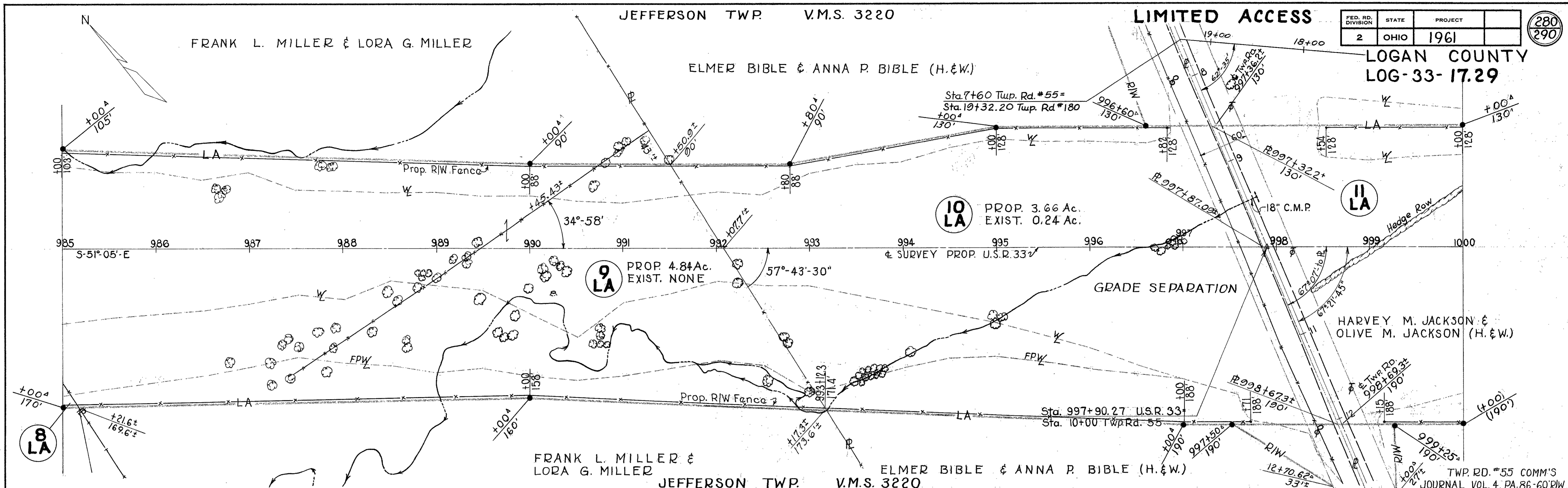
JEFFERSON TWP. V.M.S. 3220

LIMITED ACCESS

FED. RD. DIVISION	STATE	PROJECT	
2	OHIO	1961	

LOGAN COUNTY  
LOG-33-17.29

280  
290



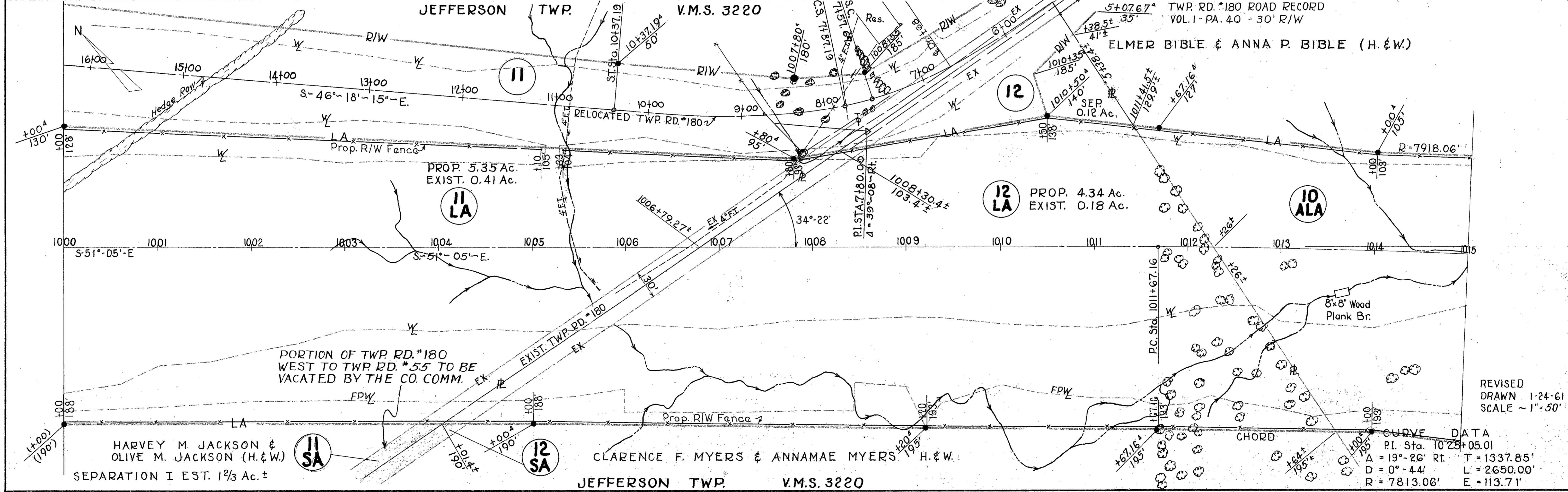
FRANK L. MILLER &  
LORA G. MILLER

JEFFERSON TWP. V.M.S. 3220

ELMER BIBLE & ANNA P. BIBLE (H. & W.)

TWP. RD. #55 COMM'S  
JOURNAL VOL. 4, PA. 86-60 R/W

JEFFERSON TWP. V.M.S. 3220



PROP. 5.35 Ac.  
EXIST. 0.41 Ac.

11 LA

PROP. 4.34 Ac.  
EXIST. 0.18 Ac.

12 LA

10 ALA

PORTION OF TWP. RD. #180  
WEST TO TWP. RD. #55 TO BE  
VACATED BY THE CO. COMM.

HARVEY M. JACKSON &  
OLIVE M. JACKSON (H. & W.)  
SEPARATION I EST. 1 2/3 Ac. ±

11 SA

12 SA

CLARENCE F. MYERS & ANNAMAE MYERS (H. & W.)

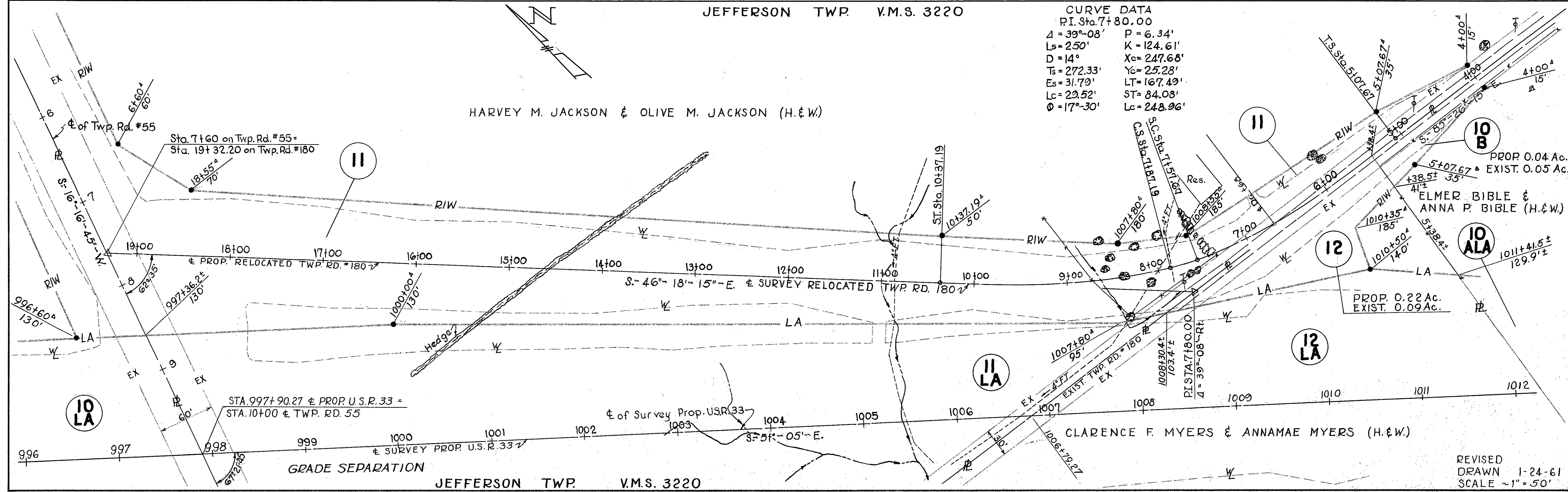
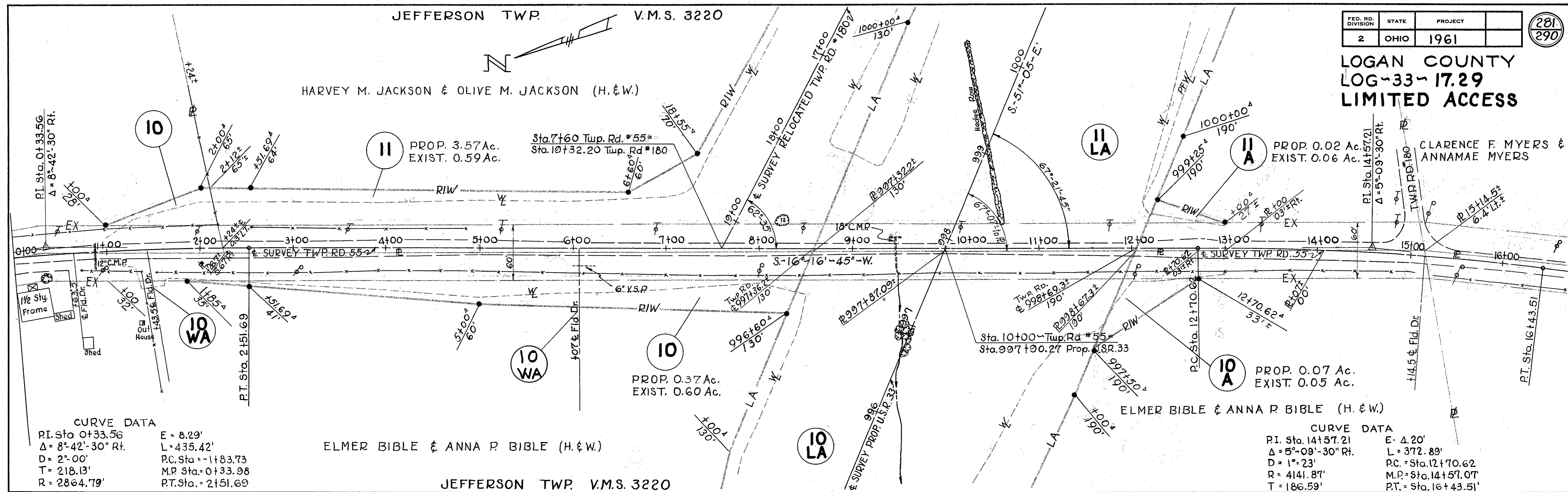
JEFFERSON TWP. V.M.S. 3220

REVISOR  
DRAWN 1-24-61  
SCALE ~ 1"=50'

CURVE DATA  
P.I. Sta. 1025+05.01  
Δ = 19°-26' Rt. T = 1337.85'  
D = 0°-44' L = 2650.00'  
R = 7813.06' E = 113.71'

FED. RD. DIVISION	STATE	PROJECT	281 290
2	OHIO	1961	

**LOGAN COUNTY  
LOG-33-17.29  
LIMITED ACCESS**



JEFFERSON TWP. V.M.S. 3220

PROP. 0.15 Ac.  
EXIST. NONE

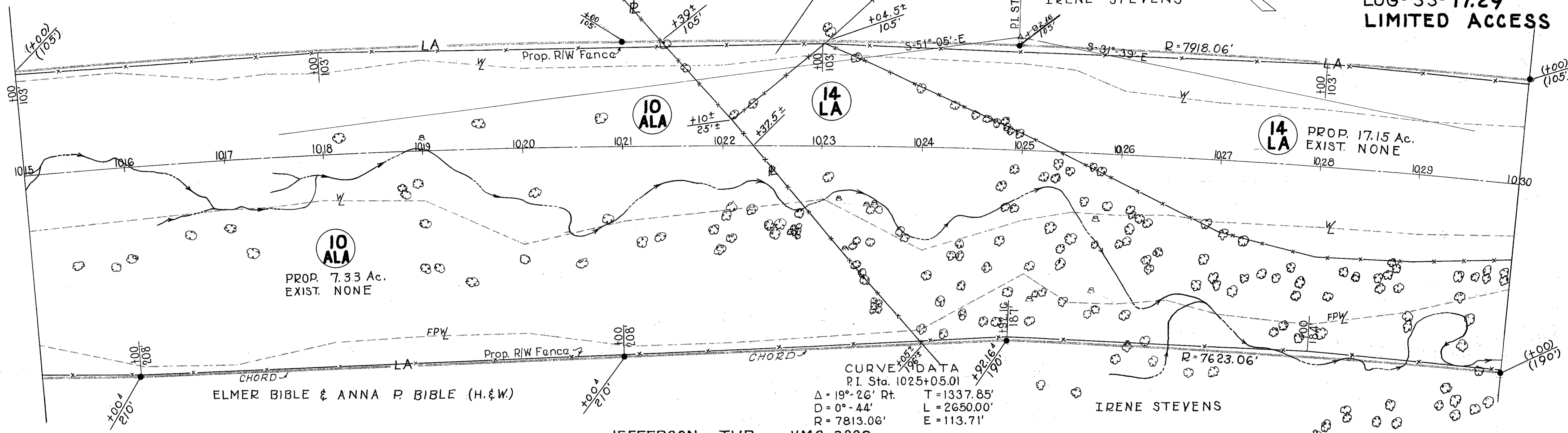
RUSSELL R. EDE

IRENE STEVENS

FED. RD. DIVISION	STATE	PROJECT	282 290
2	OHIO	1961	

LOGAN COUNTY  
LOG-33-17.29  
LIMITED ACCESS

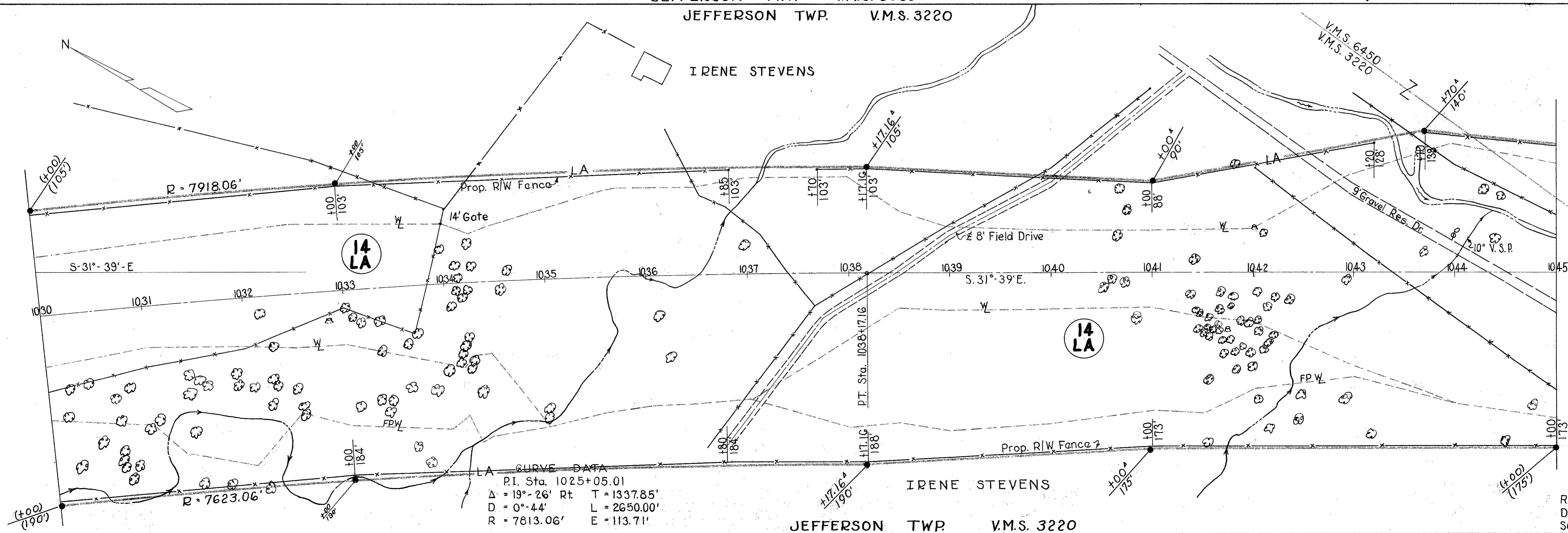
ELMER BIBLE & ANNA P. BIBLE (H.&W.)



JEFFERSON TWP. V.M.S. 3220

JEFFERSON TWP. V.M.S. 3220

IRENE STEVENS



JEFFERSON TWP. V.M.S. 3220

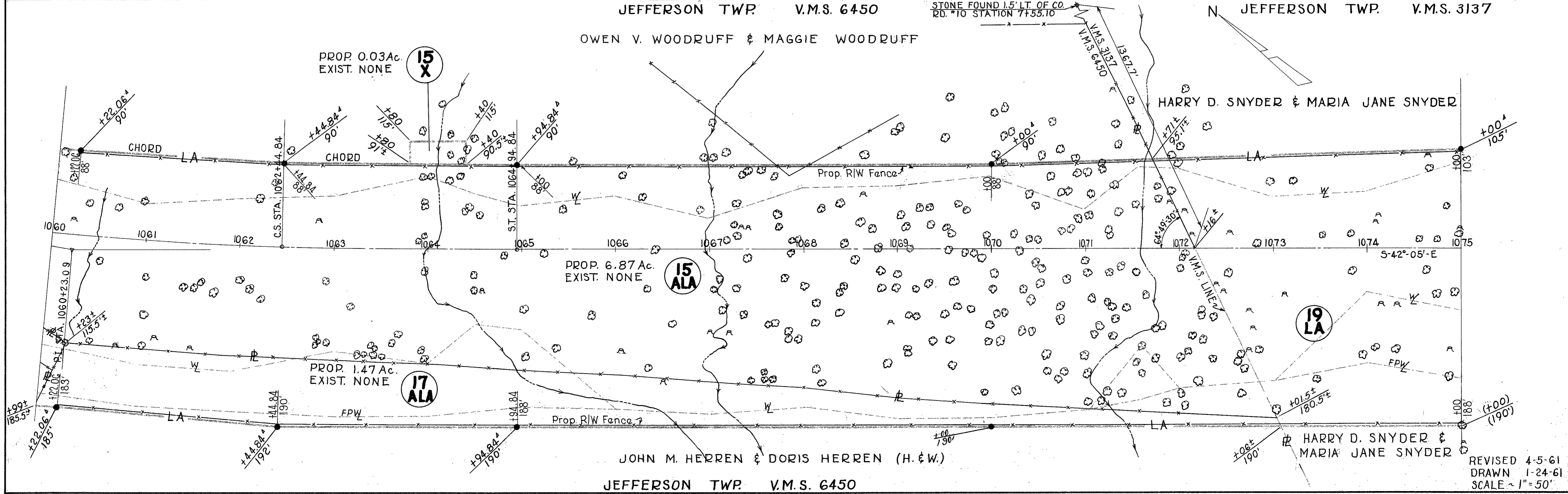
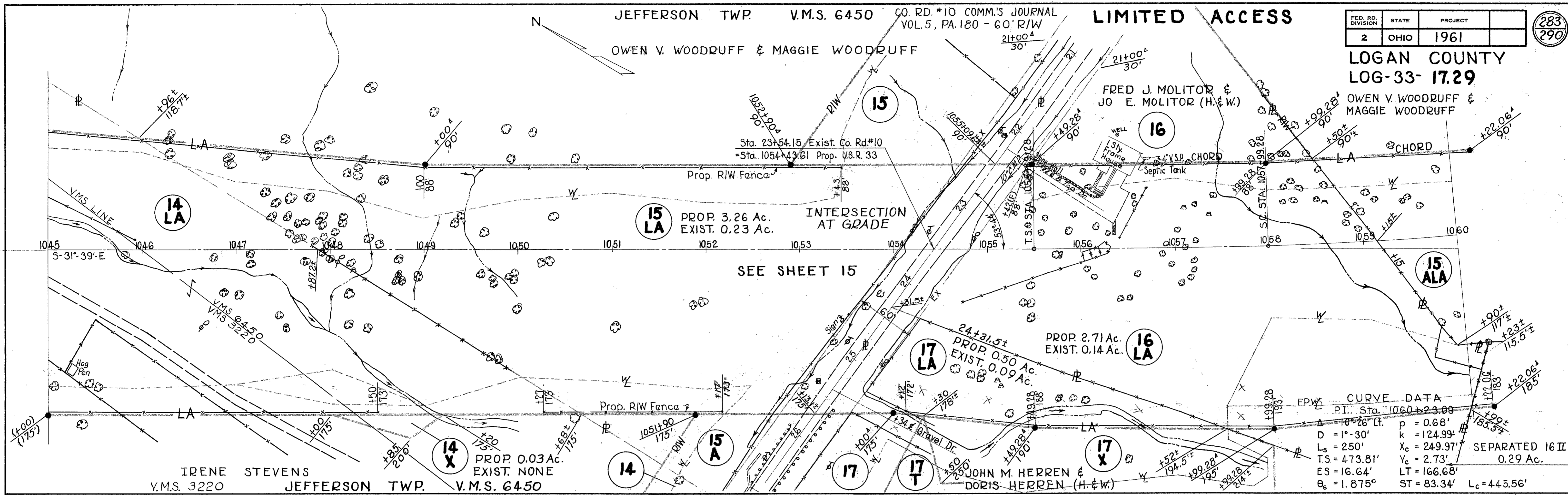
REVISED  
DRAWN 1-24-61  
SCALE ~ 1" = 50'

R/W PLAN - STA. 1015+00 TO STA. 1045+00 - SHEET 13 OF 21



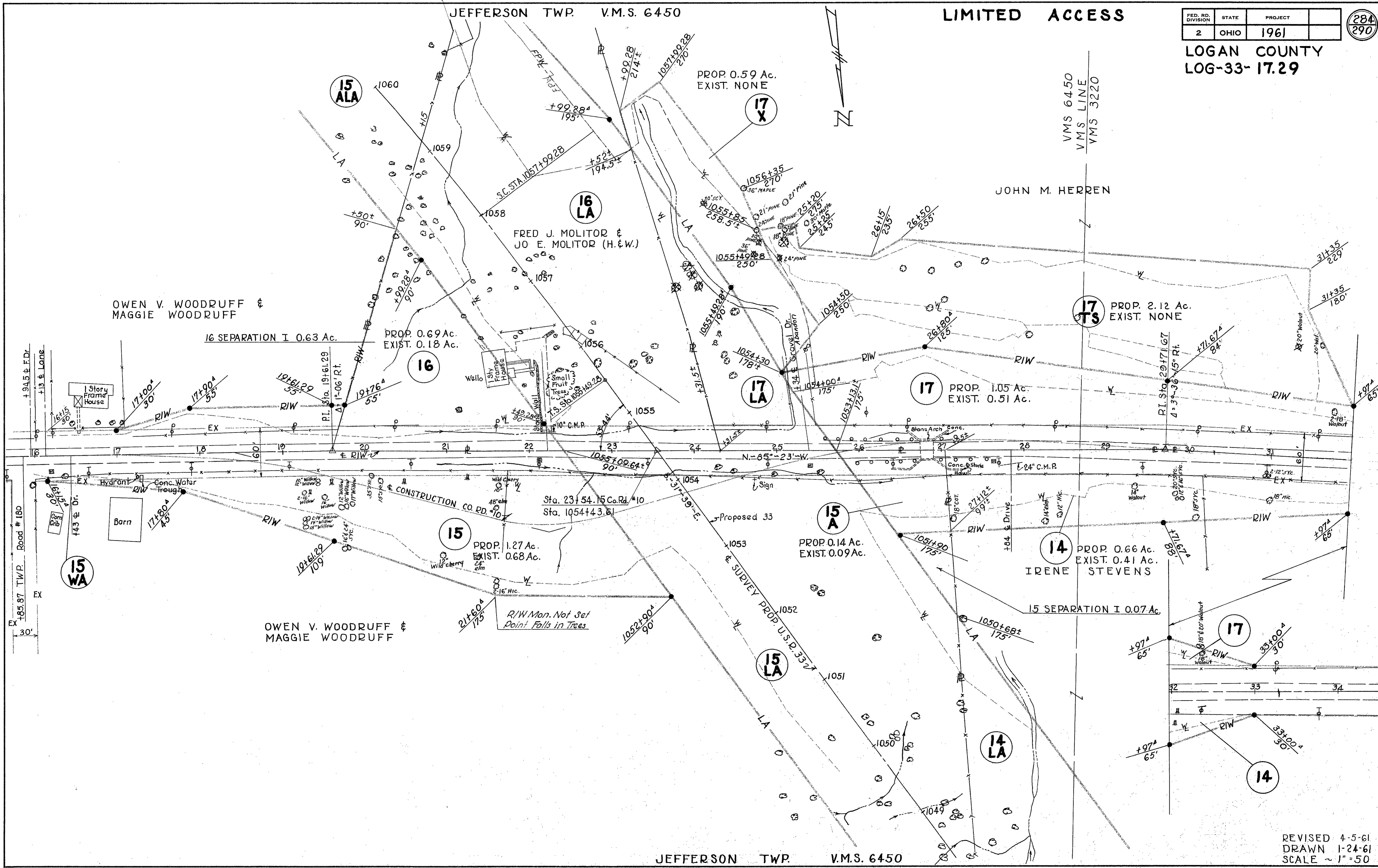
FED. RD. DIVISION	STATE	PROJECT	283 290
2	OHIO	1961	

LOGAN COUNTY  
LOG-33-17.29



FED. RD. DIVISION	STATE	PROJECT	284 290
2	OHIO	1961	

LOGAN COUNTY  
LOG-33-17.29

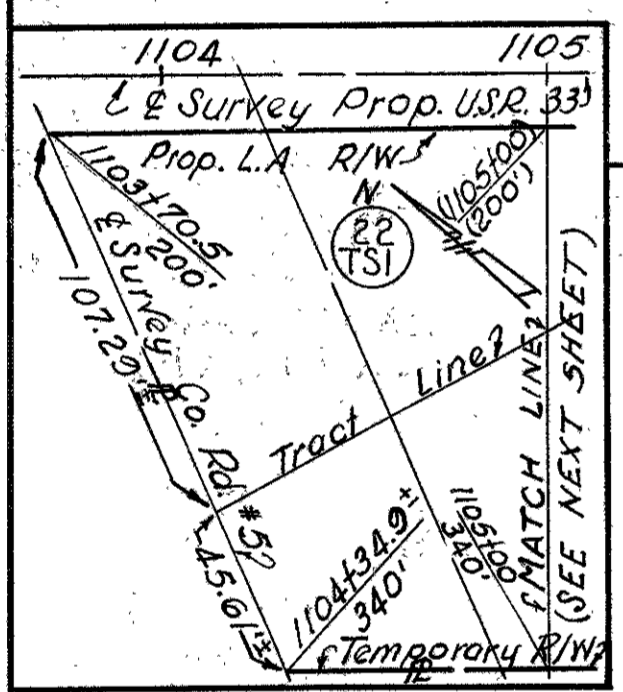
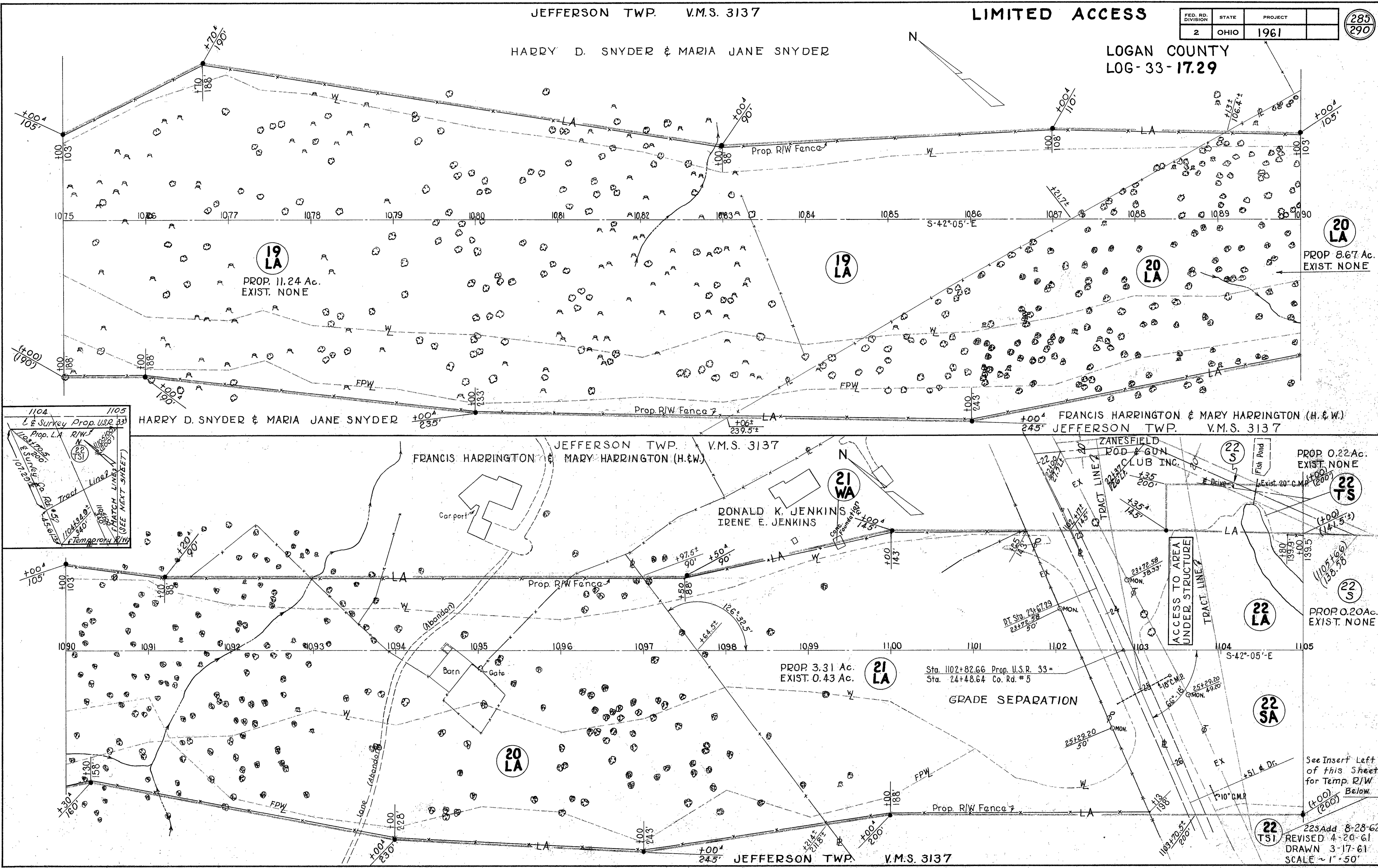


FED. RD. DIVISION	STATE	PROJECT
2	OHIO	1961

285  
290

HARRY D. SNYDER & MARIA JANE SNYDER

LOGAN COUNTY  
LOG-33-17.29



19 LA  
PROP. 11.24 Ac.  
EXIST. NONE

19 LA

20 LA

20 LA  
PROP. 8.67 Ac.  
EXIST. NONE

JEFFERSON TWP. V.M.S. 3137  
FRANCIS HARRINGTON & MARY HARRINGTON (H. & W.)

21 WA  
RONALD K. JENKINS  
IRENE E. JENKINS

22 S  
PROP. 0.22 Ac.  
EXIST. NONE

22 TS  
EXIST. 20' C.M.P.

22 S  
PROP. 0.20 Ac.  
EXIST. NONE

22 LA

22 SA

22 TS  
225 Add 8-28-62  
REVISED 4-20-61  
DRAWN 3-17-61  
SCALE ~ 1" = 50'



MARY EDNA CUSHMAN, ET AL

CURVE DATA  
P.I. Sta. 1121+47.09  
 $\Delta = 31^{\circ}-25'$  Lt.  $T = 1272.17'$   
 $D = 1^{\circ}-16'$  L = 2480.26'  
 $R = 4523.35'$  E = 175.49'

JEFFERSON TWP. V.M.S. 3137

LIMITED ACCESS

FED. RD. DIVISION	STATE	PROJECT
2	OHIO	1961

286  
290

LOGAN COUNTY  
LOG-33-17.29

CURTIS BLACK

PROP. 0.16 Ac.  
EXIST. NONE

23 XI

PROP. 5.12 Ac.  
EXIST. 0.39 Ac.

22 LA

23 LA

CROSSING UNDER STRUCTURE  
PERMITTED AT STA. 1118+08

IRON PIN FOUND  
1109+92 ± - 67° RT.

23 X2 PROP. 0.11 Ac.  
EXIST. NONE

JEFFERSON TWP. V.M.S. 3137

CURTIS BLACK

PROP. 1.08 Ac.  
EXIST. 0.17 Ac.

22 TSI



See Detail Previous Sheet  
Match Line

Temporary R/W

(+100)  
(80')

23 LA PROP. 19.12 Ac.  
EXIST. NONE

CURVE DATA  
P.I. Sta. 1121+47.09  
 $\Delta = 31^{\circ}-25'$  Lt.  $T = 1272.17'$   
 $D = 1^{\circ}-16'$  L = 2480.26'  
 $R = 4523.35'$  E = 175.49'

CURTIS BLACK

JEFFERSON TWP. V.M.S. 3137

REVISED  
DRAWN 3-17-61  
SCALE ~ 1" = 50'

R/W PLAN ~ STA. 1105+00 TO STA. 1135+00 ~ SHEET 17 OF 21

JEFFERSON TWP. V.M.S. 3137

**LIMITED ACCESS**

JEFFERSON TWP.  
V.M.S. 4948 - 9423-9876

FED. RD. DIVISION	STATE	PROJECT	
2	OHIO	1961	

287  
290

LOGAN COUNTY  
LOG-33-17.29

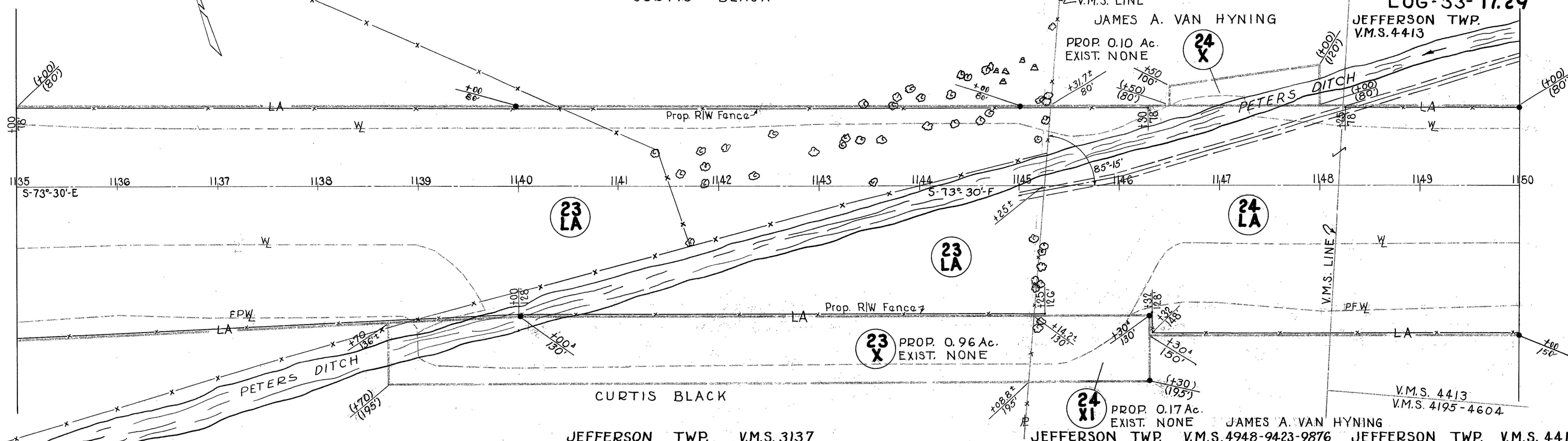
JEFFERSON TWP.  
V.M.S. 4413

CURTIS BLACK

JAMES A. VAN HYNING

PROP. 0.10 Ac.  
EXIST. NONE

24 X



JEFFERSON TWP. V.M.S. 3137

JEFFERSON TWP. V.M.S. 4413

CURTIS BLACK

JAMES A. VAN HYNING

PROP. 0.17 Ac.  
EXIST. NONE

24 XI

JEFFERSON TWP. V.M.S. 4948-9423-9876

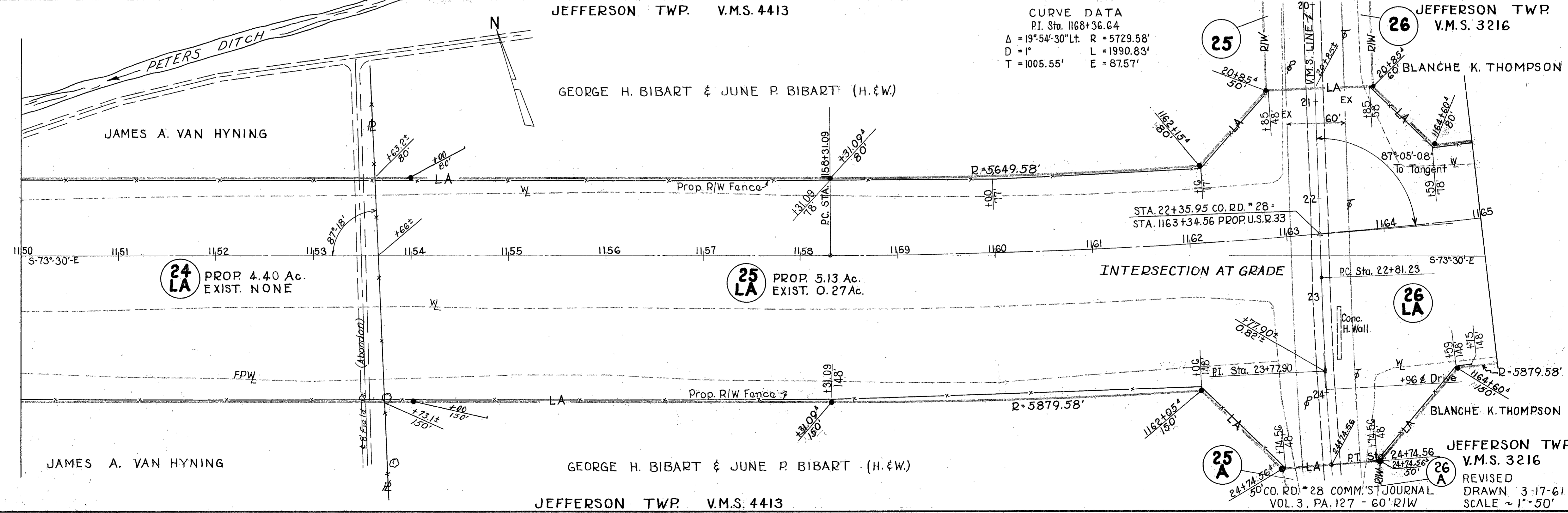
JEFFERSON TWP. V.M.S. 4413

V.M.S. 4413  
V.M.S. 4195-4604

CURVE DATA  
P.I. Sta. 1168+36.64  
 $\Delta = 19^\circ 54' 30''$  Lt. R = 5729.58'  
D = 1" L = 1990.83'  
T = 1005.55' E = 87.57'

GEORGE H. BIBART & JUNE P. BIBART (H.&W)

JAMES A. VAN HYNING



24 LA PROP. 4.40 Ac.  
EXIST. NONE

25 LA PROP. 5.13 Ac.  
EXIST. 0.27 Ac.

26 LA

JAMES A. VAN HYNING

GEORGE H. BIBART & JUNE P. BIBART (H.&W)

JEFFERSON TWP. V.M.S. 4413

JEFFERSON TWP. V.M.S. 3216

REVISED  
DRAWN 3-17-61  
SCALE ~ 1" = 50'

CHARLES BRUNING CO., INC.

JEFFERSON TWP. V.M.S. 3216

FED. RD. DIVISION	STATE	PROJECT	288 290
2	OHIO	1961	

LOGAN COUNTY  
LOG-33-17.29

BLANCHE K. THOMPSON

BLANCHE K. THOMPSON

PROP. 0.23 Ac.  
EXIST. 0.23 Ac.

26

PROP. 0.05 Ac.  
EXIST. 0.16 Ac.

26  
A

PROP. 0.16 Ac.  
EXIST. 0.23 Ac.

25

PROP. 0.05 Ac.  
EXIST. 0.16 Ac.

25  
A

GEORGE H. BIBART & JUNE P. BIBART (H.&W.)

GEORGE H. BIBART & JUNE P. BIBART (H.&W.)

JEFFERSON TWP. V.M.S. 4413

JEFFERSON TWP 3216

DELLA V. WEBBER

W. HOBART COOKSEY & MARTHA D. COOKSEY (H.&W.)

W. HOBART COOKSEY & MARTHA D. COOKSEY (H.&W.)

STATE OF OHIO  
Vol. 106 Pa. 437

Sta. 1101+66.58 - Prop. U.S.R. 33 =  
Sta. 20+00(T)

P.I. Sta. 17+95.02 -  
 $\Delta = 40^\circ - 41' - 30'' - Rt.$

+60' Mon. Not Set  
150' Cultivated Area

+79.32' Mon. Not Set - Point  
Falls in Creek

EXIST. U.S.R. 33

P.C. Sta. 17+69.06 -  
P.T. Sta. 18+18.77

S-64°-06'-E

S-23°-24'-30''-E

S-29°-10'-30''-E

N-86°-35'-30''-E

N-86°-35'-30''-E

S-64°-14'-E

EXIST. CO. RD. 153

END LIMITED ACCESS

PROP. 0.02 Ac.  
EXIST. 0.07 Ac.  
BLANCHE K. THOMPSON

26  
B

27  
ALA

27  
LA

PROP. 1.32 Ac.  
EXIST. 0.38 Ac.

27

CURVE DATA

P.I. Sta. 25+50.36  
 $\Delta = 29^\circ - 10' - 30'' - Rt.$   
 $D = 11^\circ$      $K = 99.88'$   
 $L_s = 200'$      $X_c = 199.26'$   
 $\Delta c = 7^\circ - 10' - 30''$      $Y_c = 12.77'$   
 $L_c = 65.23'$      $LT = 133.59'$   
 $\phi = 11^\circ$      $ST = 66.90'$   
 $P = 3.20'$      $LC = 199.67'$

Sta. 1190+24.36 - Prop. U.S.R. 33 =  
Sta. 18+99.59 - CH. 153

P.I. Sta. 21+24.45  
 $\Delta = 70^\circ Lt.$

JEFFERSON TWP.  
V.M.S. 3216

REVISED  
DRAWN 3-17-61  
SCALE ~ 1" = 50'

CURVE DATA JEFFERSON TWP. V.M.S. 3216  
 P.I. Sta. 1168+36.64  
 $\Delta = 19^{\circ}54'30''$  R = 5729.58'  
 D = 1' L = 1990.83'  
 T = 1005.55' E = 87.57'

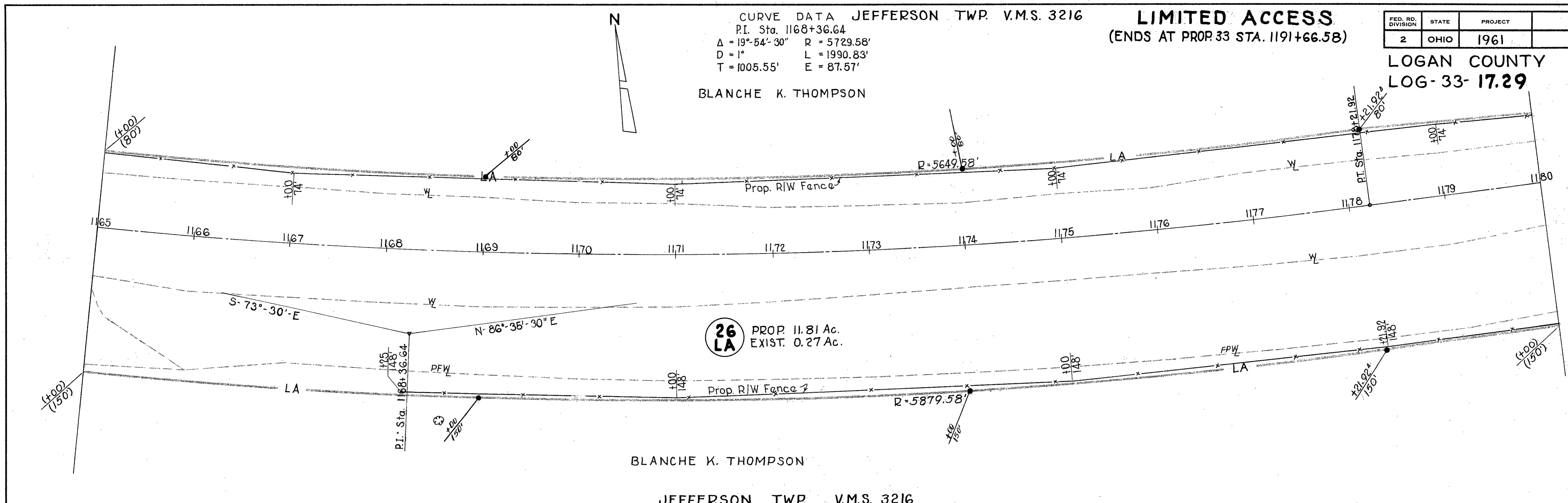
BLANCHE K. THOMPSON

**LIMITED ACCESS**  
 (ENDS AT PROP. 33 STA. 1191+66.58)

FED. RD. DIVISION	STATE	PROJECT
2	OHIO	1961

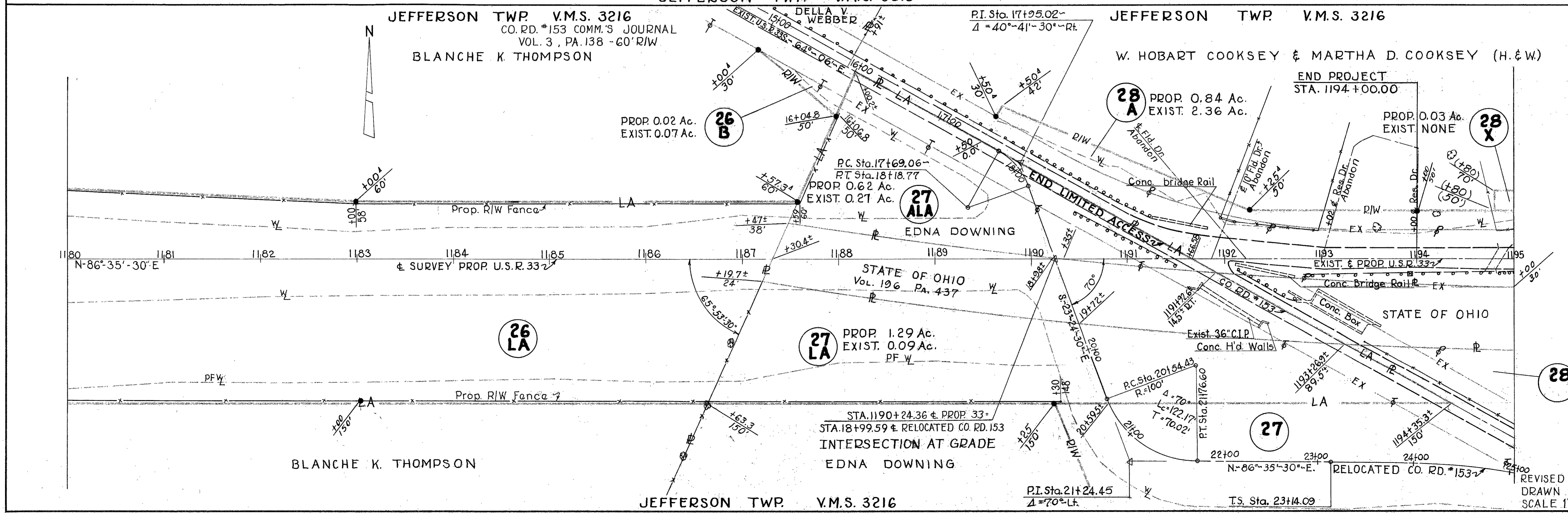
289  
290

LOGAN COUNTY  
 LOG-33-17.29



BLANCHE K. THOMPSON

JEFFERSON TWP. V.M.S. 3216



BLANCHE K. THOMPSON

JEFFERSON TWP. V.M.S. 3216

R/W PLAN - STA. 1165+00 TO STA. 1195+00 - SHEET 20 OF 21

REVISED  
 DRAWN 3-17-61  
 SCALE 1" = 50'

FED. RD. DIVISION	STATE	PROJECT	290 290
2	OHIO	1961	

W. HOBERT COOKSEY & MARTHA D. COOKSEY (H. & W.)


PROP. 0.05 Ac.  
EXIST. 0.07 Ac.

LOGAN COUNTY  
LOG-33-17.29

SOUTHWESTERN  
PORTLAND CEMENT CO.

PROP. 0.84 Ac.  
EXIST. 2.36 Ac.

PROP. 0.001 Ac.  
EXIST. NONE



STATE OF OHIO Vol. 196-PA.437

W. HOBERT COOKSEY & MARTHA D. COOKSEY (H. & W.)

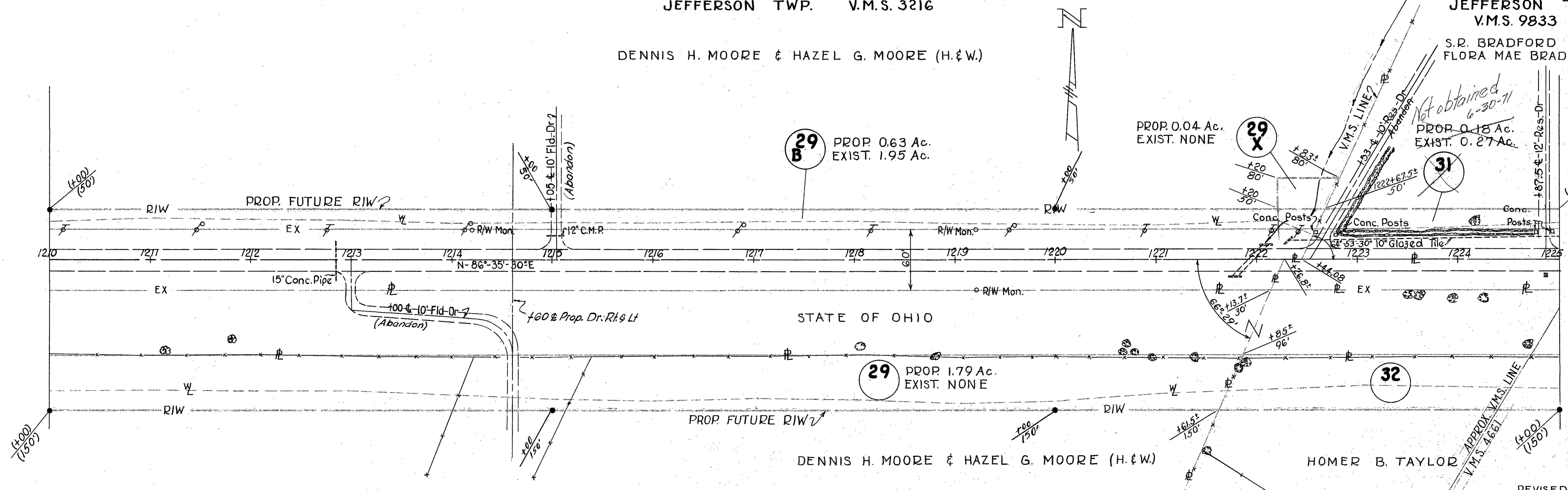
DENNIS H. MOORE & HAZEL G. MOORE (H. & W.)

S.R. BRADFORD &  
FLORA MAE BRADFORD (H. & W.)

PROP. 0.04 Ac.  
EXIST. NONE

PROP. 0.63 Ac.  
EXIST. 1.95 Ac.

PROP. 0.18 Ac.  
EXIST. 0.27 Ac.



STATE OF OHIO

DENNIS H. MOORE & HAZEL G. MOORE (H. & W.)

HOMER B. TAYLOR

REVISED 7-24-61  
DRAWN 3-17-61  
SCALE ~ 1" = 50'



FED. RD. DIVISION	STATE	PROJECT
2	OHIO	1961

343  
345

W. HOBERT COOKSEY & MARTHA D. COOKSEY (H. & W.)

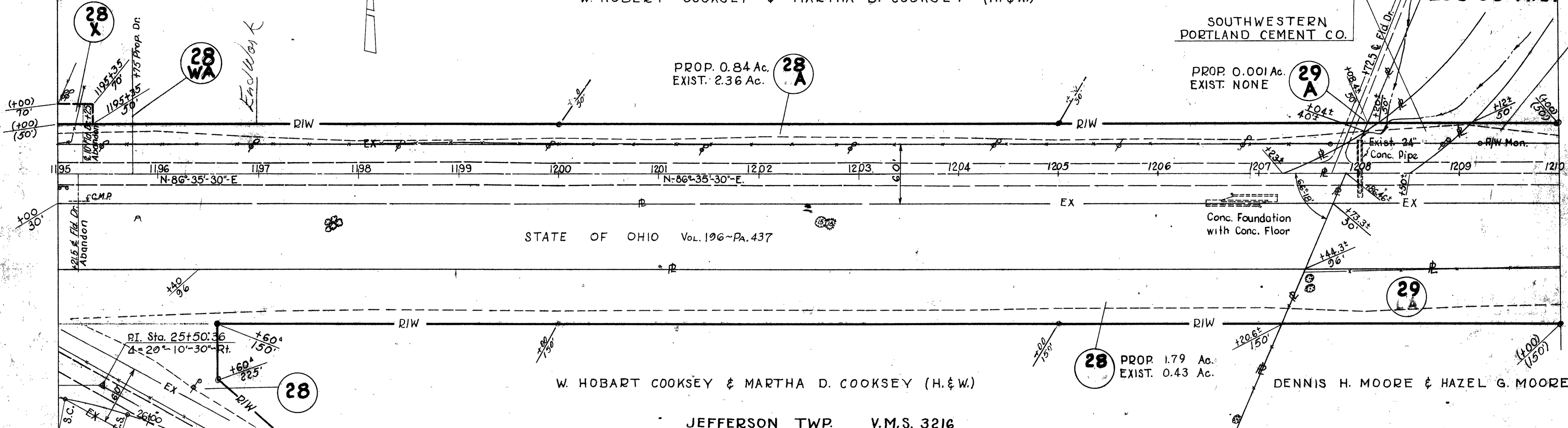
PROP. 0.05 Ac.  
EXIST. 0.07 Ac.

LOGAN COUNTY  
LOG-33-17.29

SOUTHWESTERN  
PORTLAND CEMENT CO.

PROP. 0.001 Ac.  
EXIST. NONE

PROP. 0.84 Ac.  
EXIST. 2.36 Ac.



STATE OF OHIO Vol. 196-PA. 437

W. HOBERT COOKSEY & MARTHA D. COOKSEY (H. & W.)

PROP. 1.79 Ac.  
EXIST. 0.43 Ac.

DENNIS H. MOORE & HAZEL G. MOORE (H. & W.)

JEFFERSON TWP. V.M.S. 3216

JEFFERSON TWP. V.M.S. 3216

DENNIS H. MOORE & HAZEL G. MOORE (H. & W.)

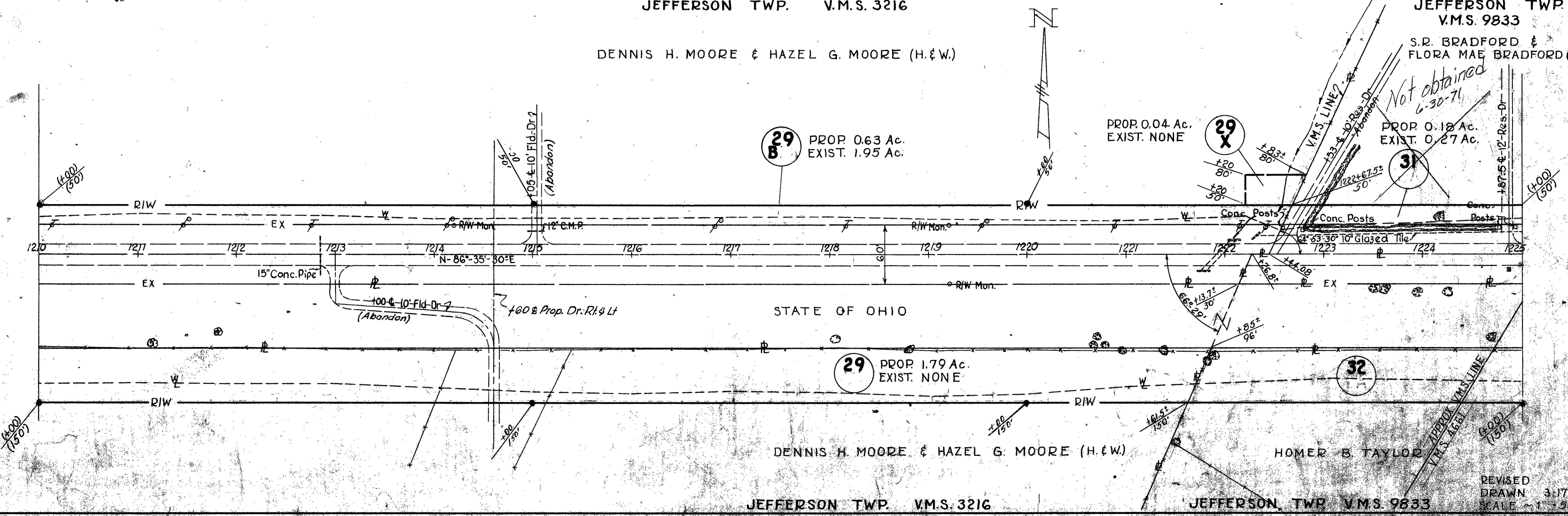
JEFFERSON TWP.  
V.M.S. 9833

S.R. BRADFORD &  
FLORA MAE BRADFORD (H. & W.)

PROP. 0.04 Ac.  
EXIST. NONE

PROP. 0.63 Ac.  
EXIST. 1.95 Ac.

PROP. 0.18 Ac.  
EXIST. 0.27 Ac.



STATE OF OHIO

PROP. 1.79 Ac.  
EXIST. NONE

DENNIS H. MOORE & HAZEL G. MOORE (H. & W.)

HOMER B. TAYLOR

JEFFERSON TWP. V.M.S. 3216

JEFFERSON TWP. V.M.S. 9833

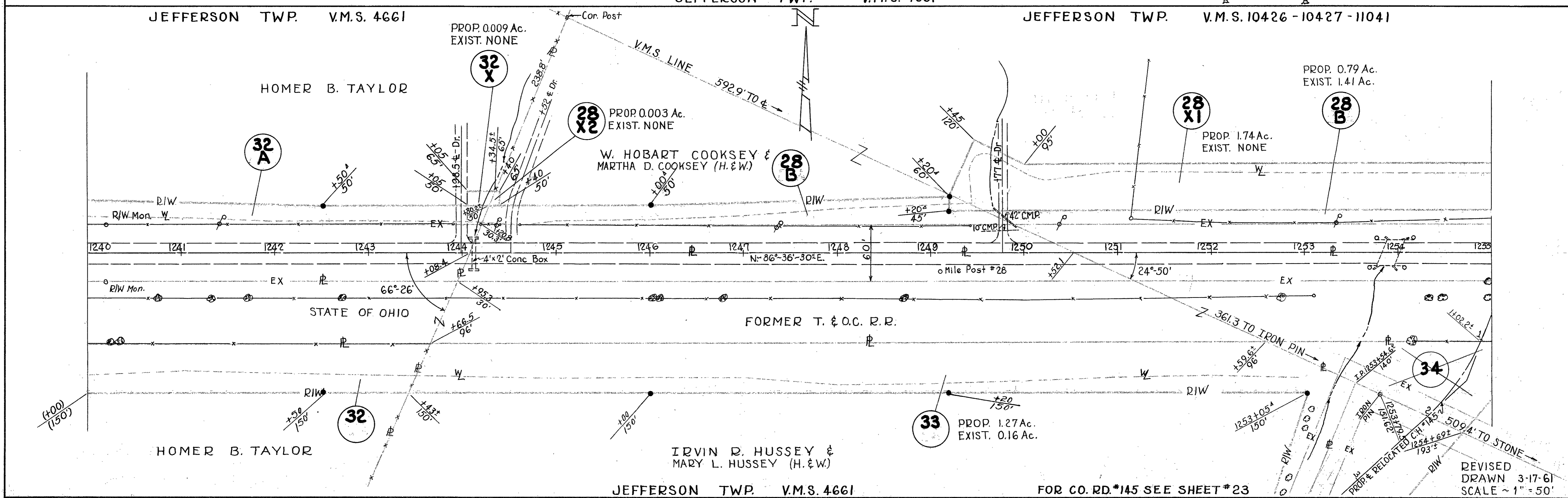
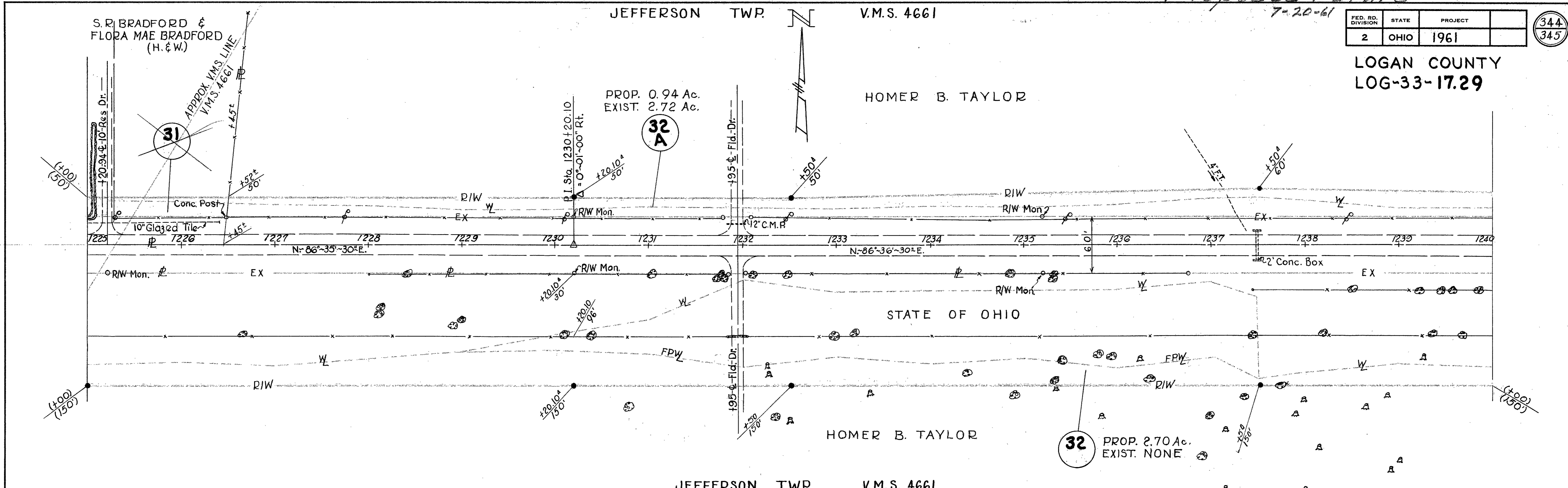
REVISED  
DRAWN 3-17-61  
SCALE 1" = 50'

Proposed Future  
7-20-61

FED. RD. DIVISION	STATE	PROJECT
2	OHIO	1961

344  
345

LOGAN COUNTY  
LOG-33-17.29



FED. RD. DIVISION	STATE	PROJECT
2	OHIO	1961

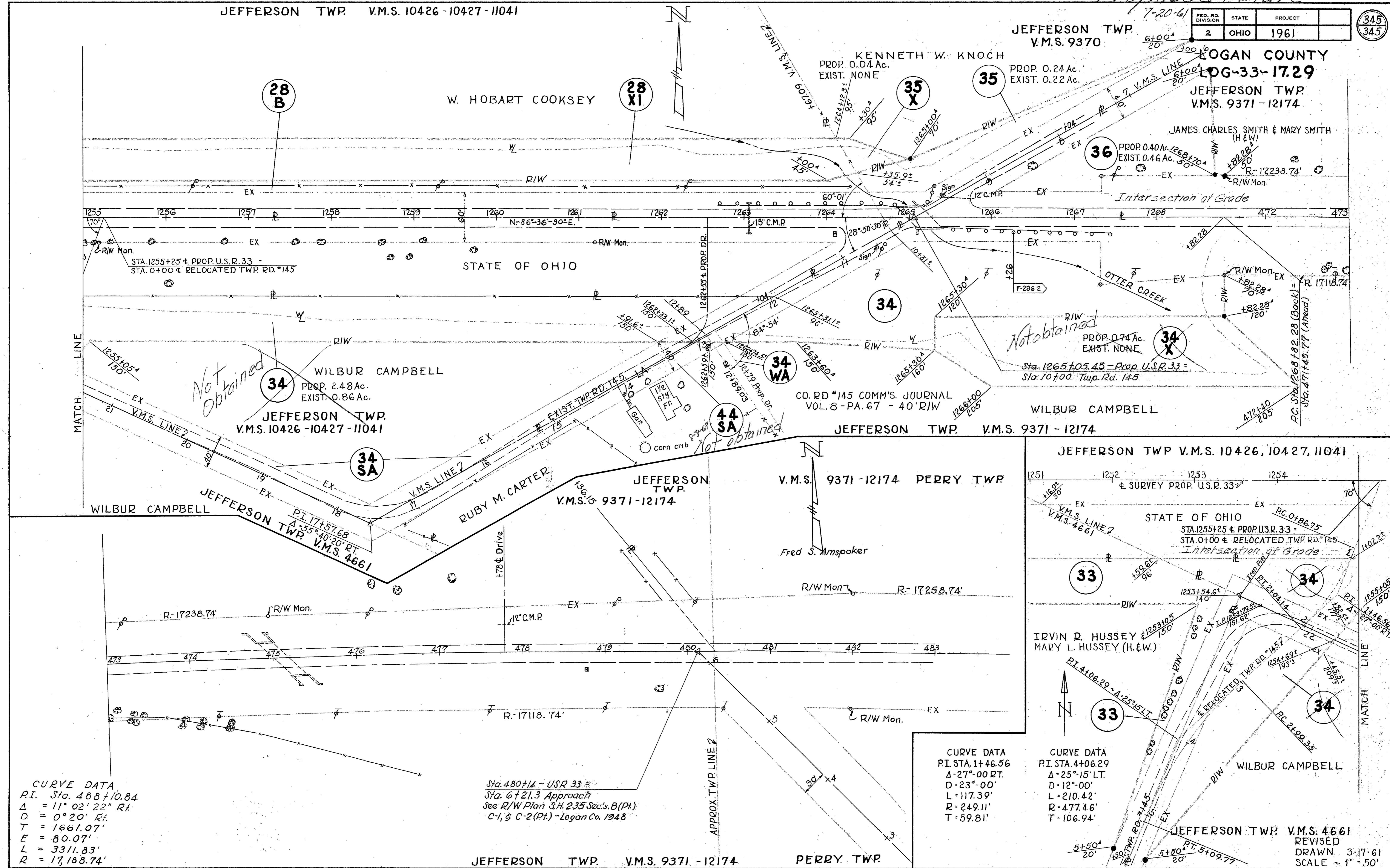
345  
345

JEFFERSON TWP. V.M.S. 9370

LOGAN COUNTY LOG-33-17.29

JEFFERSON TWP. V.M.S. 9371 - 12174

JAMES CHARLES SMITH & MARY SMITH (H & W)



MATCH LINE

MATCH LINE

**CURVE DATA**  
 P.I. Sta. 488+10.84  
 $\Delta = 11^\circ 02' 22''$  RT.  
 D = 0° 20' RT.  
 T = 1661.07'  
 E = 80.07'  
 L = 3311.83'  
 R = 17,188.74'

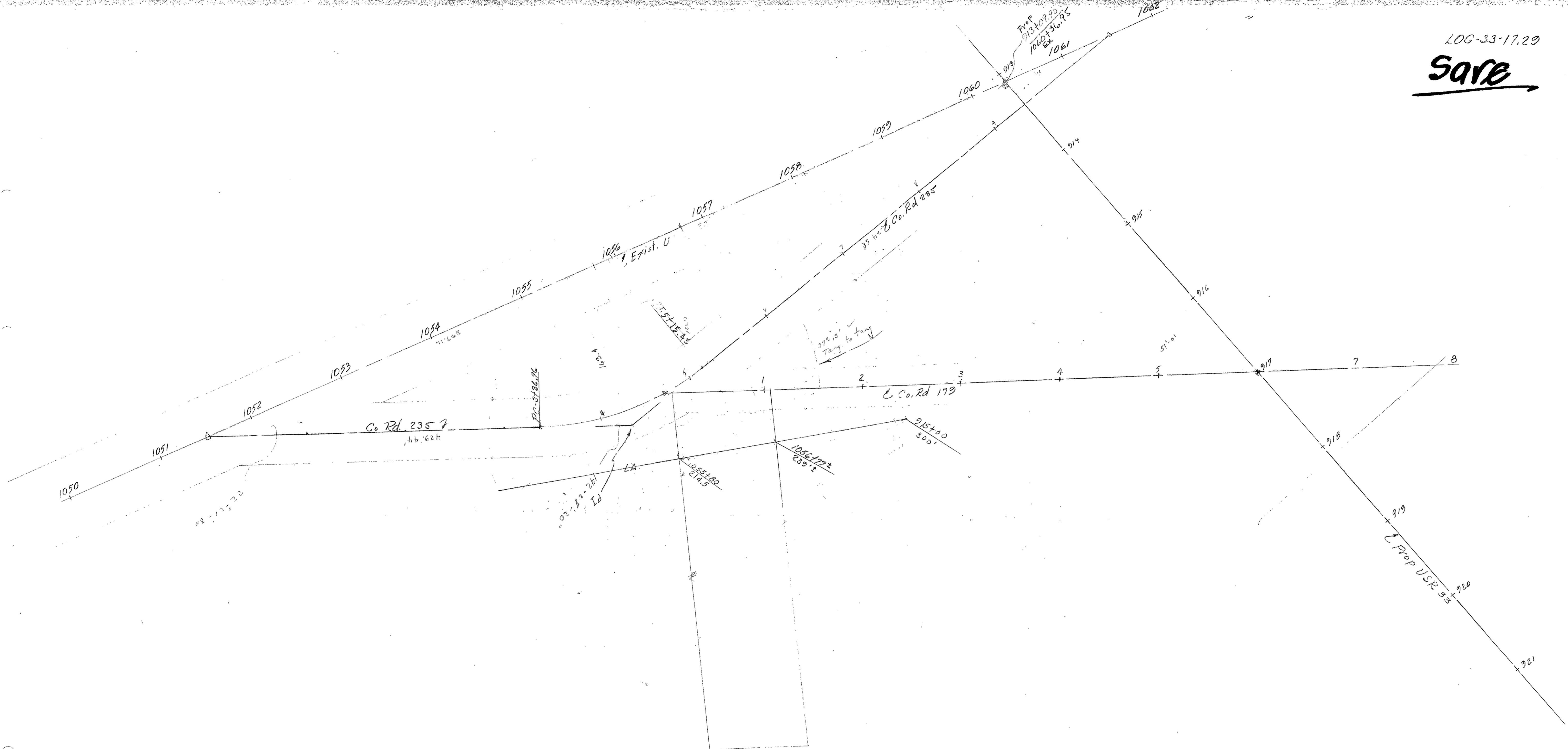
Sta. 480+14 - USR 33  
 Sta. 6+21.3 Approach  
 See R/W Plan S.H. 235 Sec's B (Pt.)  
 C-1, & C-2 (Pt.) - Logan Co. 1948

**CURVE DATA**  
 P.I. STA. 1+46.56  
 $\Delta = 27^\circ 00'$  RT.  
 D = 23° 00'  
 L = 117.39'  
 R = 249.11'  
 T = 59.81'

**CURVE DATA**  
 P.I. STA. 4+06.29  
 $\Delta = 25^\circ 15'$  LT.  
 D = 12° 00'  
 L = 210.42'  
 R = 477.46'  
 T = 106.94'

LOG-33-17.20

Save



FED. RD. DIVISION	STATE	PROJECT
2	OHIO	1961

343  
345

W. HOBERT COOKSEY & MARTHA D. COOKSEY (H. & W.)

R'd DB 46012 1-5-62  
PROP. 0.05 Ac.  
EXIST. 0.07 Ac.

LOGAN COUNTY  
LOG-33-17.29

Note: Seems to be same as Sheet 290/290 Except for 1/2 of Rev. Note 7-24-61

SOUTHWESTERN PORTLAND CEMENT CO.

PROP. 0.001 Ac.  
EXIST. NONE  
Prop Fut.

29 A

PROP. 0.84 Ac.  
EXIST. 2.36 Ac.

28 A

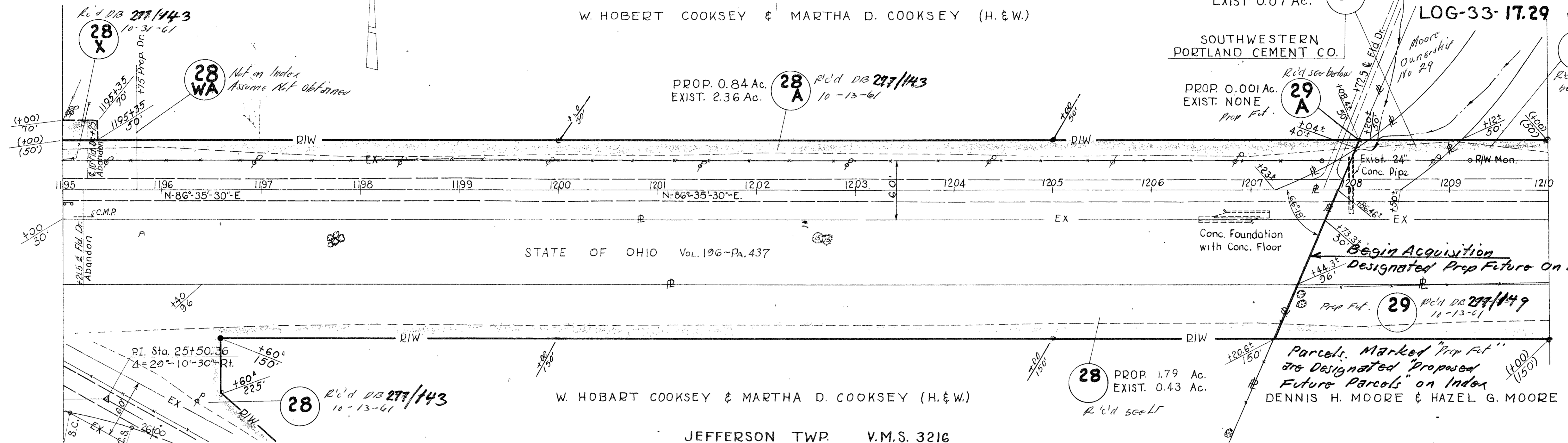
R'd DB 297/143  
10-13-61

R'd DB 277/143  
10-31-61

28 X

28 WA

Not on Index Assume Not Obtained



STATE OF OHIO Vol. 196-PA. 437

W. HOBART COOKSEY & MARTHA D. COOKSEY (H. & W.)

Parcels Marked "Prop Fut" are Designated "Proposed Future Parcels" on Index  
DENNIS H. MOORE & HAZEL G. MOORE (H. & W.)

DENNIS H. MOORE & HAZEL G. MOORE (H. & W.)

JEFFERSON TWP. V.M.S. 9833

S.R. BRADFORD & FLORA MAE BRADFORD (H. & W.)

PROP. 0.04 Ac.  
EXIST. NONE

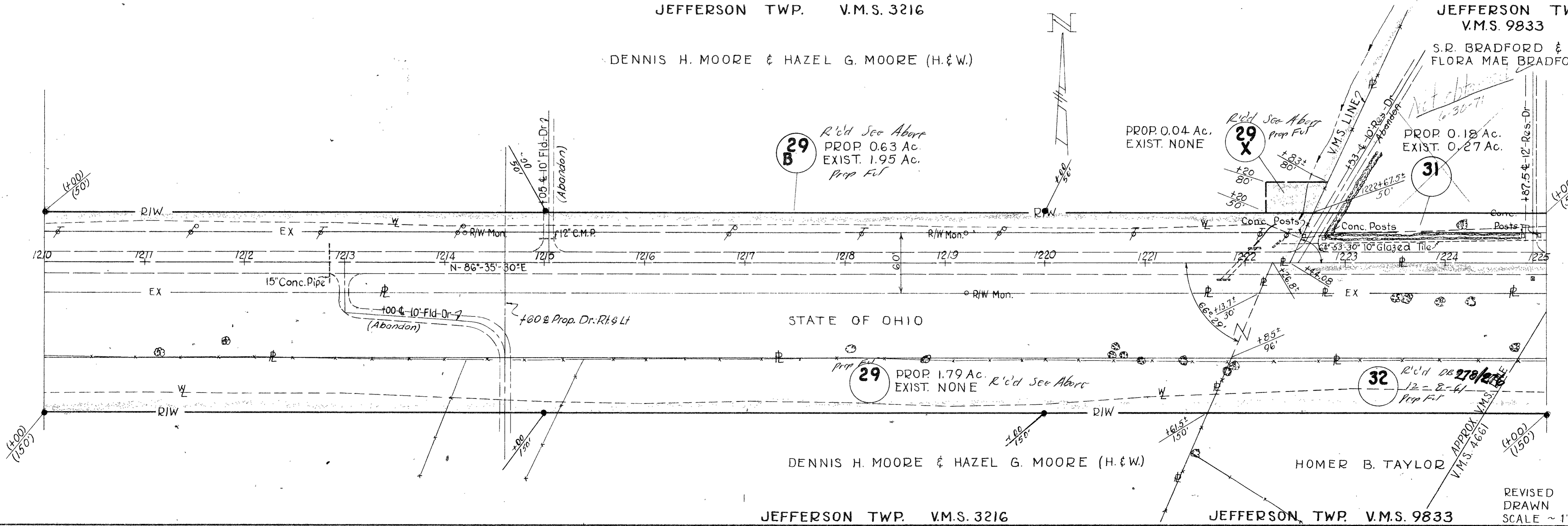
29 X

R'd See Above  
PROP. 0.63 Ac.  
EXIST. 1.95 Ac.  
Prop Fut

29 B

PROP. 0.18 Ac.  
EXIST. 0.27 Ac.

31



STATE OF OHIO

DENNIS H. MOORE & HAZEL G. MOORE (H. & W.)

HOMER B. TAYLOR

PROPOSED FUTURE

FED. RD. DIVISION	STATE	PROJECT
2	OHIO	1961

344  
345

LOGAN COUNTY  
LOG-33-17.29

JEFFERSON TWP. V.M.S. 4661



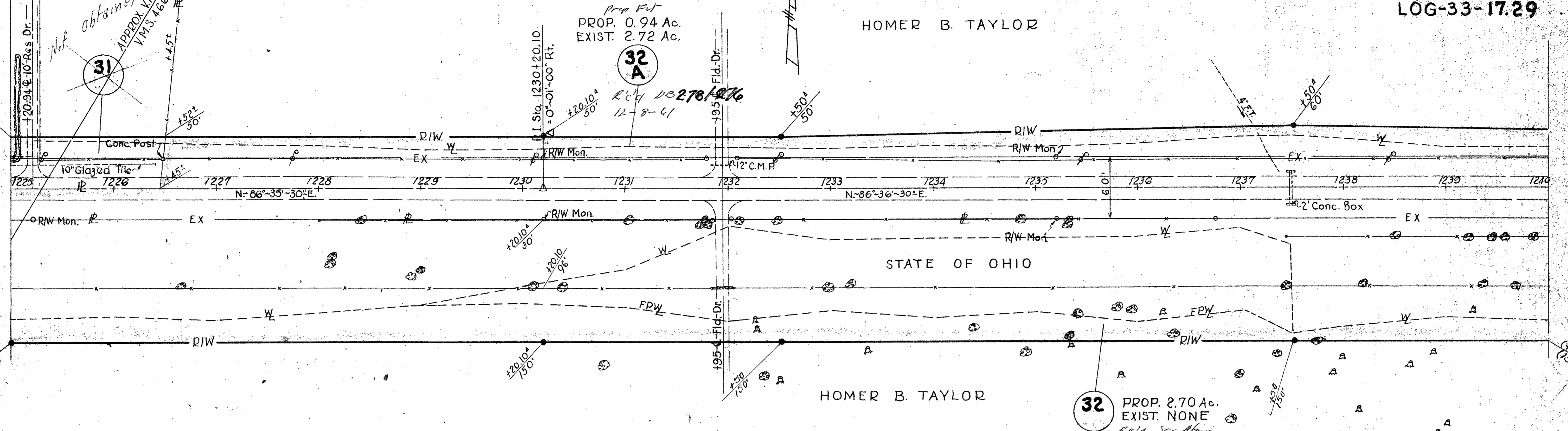
S.R. BRADFORD &  
FLORA MAE BRADFORD  
(H. & W.)

HOMER B. TAYLOR

Prop. Fut  
PROP. 0.94 Ac.  
EXIST. 2.72 Ac.

32  
A

Rcd DB 276/276  
12-8-61



JEFFERSON TWP. V.M.S. 4661

JEFFERSON TWP. V.M.S. 10426 - 10427 - 11041

JEFFERSON TWP. V.M.S. 4661

HOMER B. TAYLOR

PROP. 0.009 Ac.  
EXIST. NONE

32  
X

Rcd DB 276/276  
12-8-61

PROP. 0.003 Ac.  
EXIST. NONE

28  
X2

W. HOBART COOKSEY &  
MARTHA D. COOKSEY (H. & W.)

28  
B

Rcd DB 276/276  
10-13-61

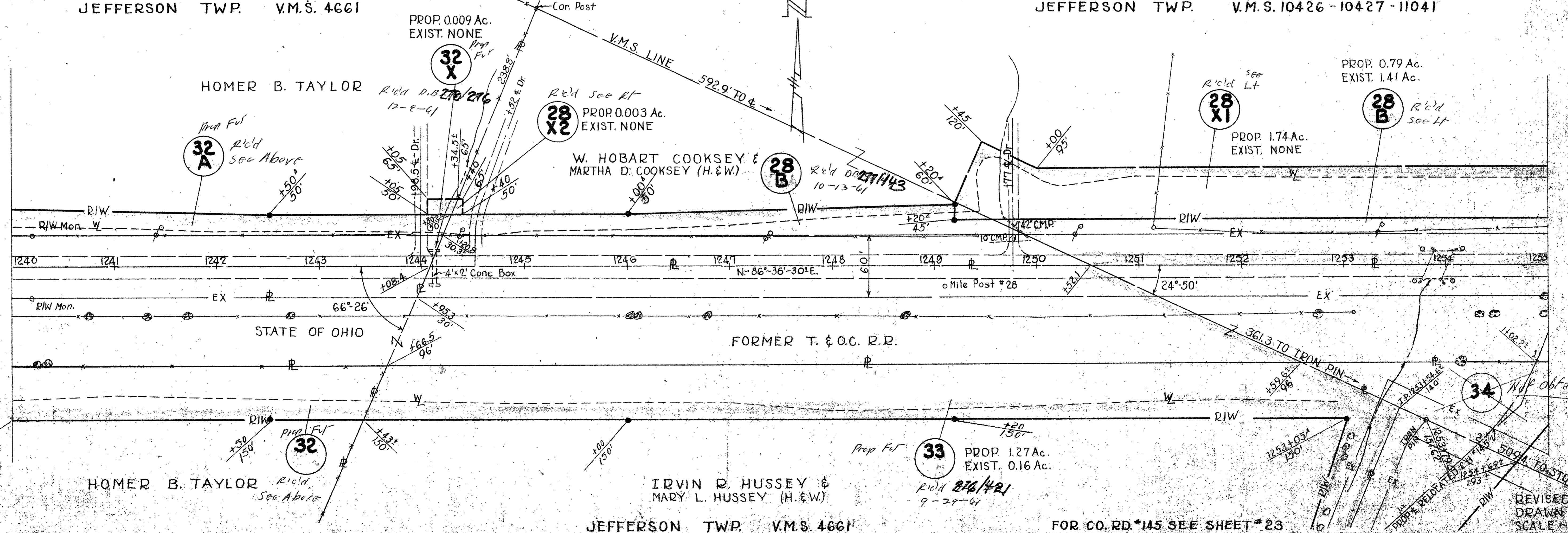
PROP. 0.79 Ac.  
EXIST. 1.41 Ac.

28  
B

Rcd See Lt

28  
X1

PROP. 1.74 Ac.  
EXIST. NONE



IRVIN D. HUSSEY &  
MARY L. HUSSEY (H. & W.)

33

PROP. 1.27 Ac.  
EXIST. 0.16 Ac.

Rcd 276/276  
9-28-61

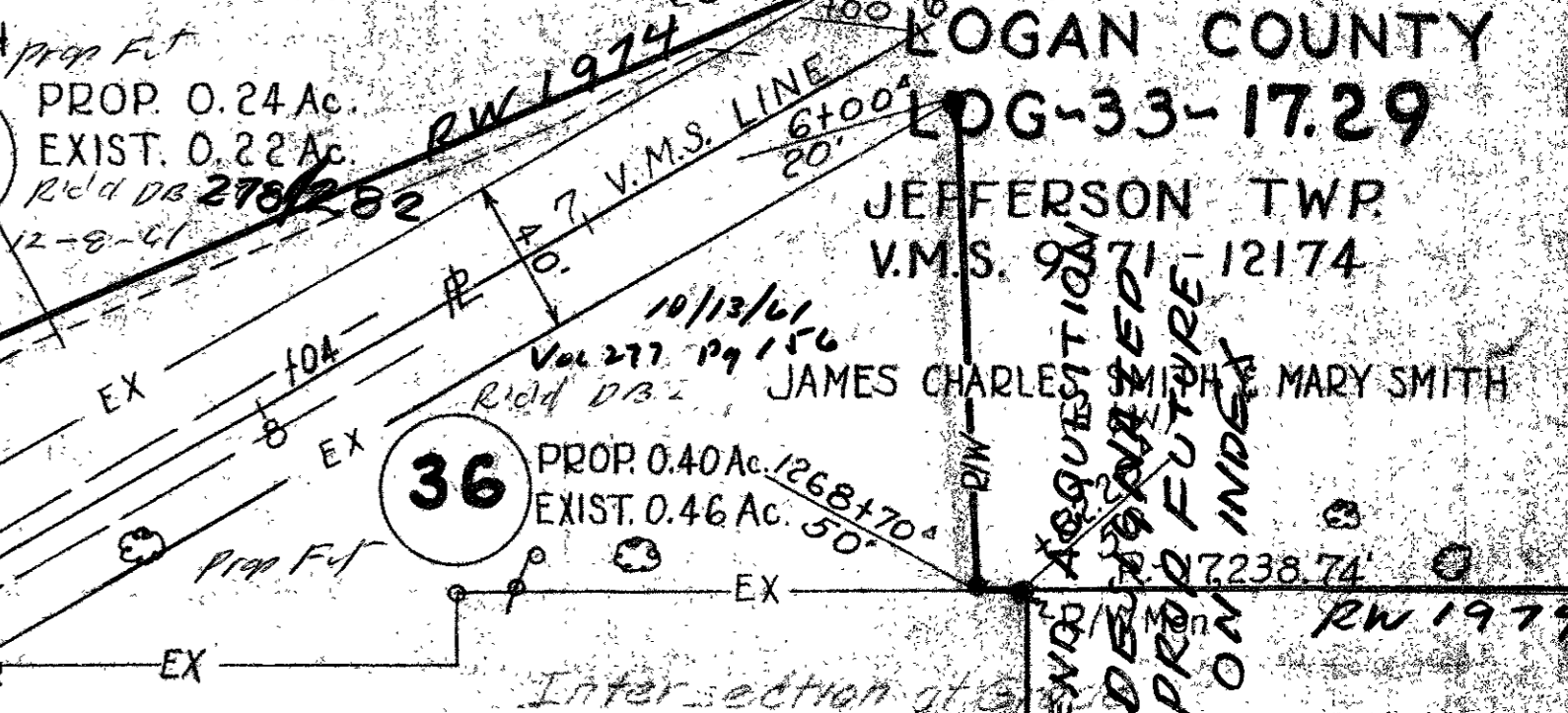
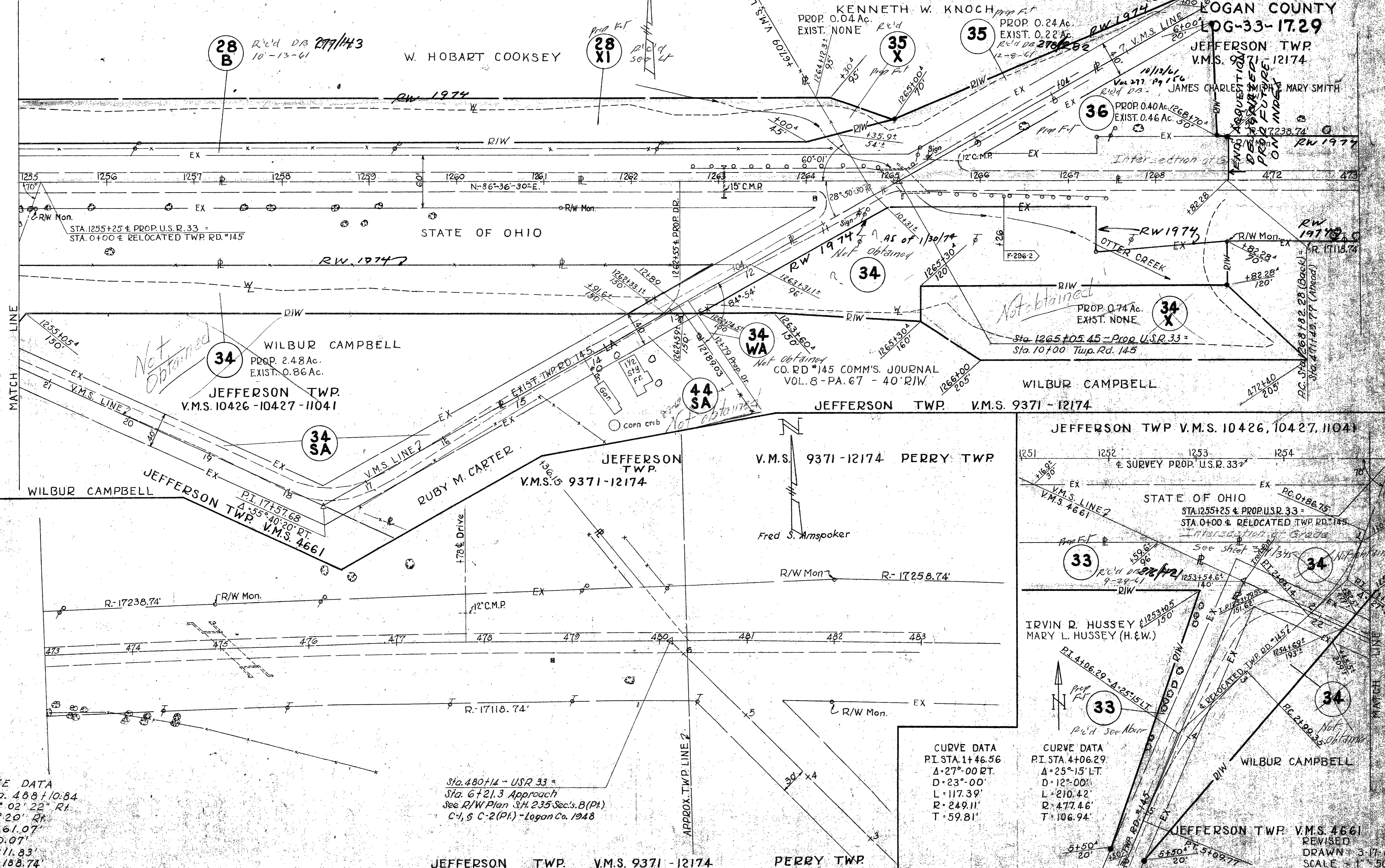
JEFFERSON TWP. V.M.S. 4661

FOR CO. RD. #145 SEE SHEET #23

REVISED  
DRAWN 3-17-61  
SCALE 1" = 150'

FED. RD. DIVISION	STATE	PROJECT
2	OHIO	1961

345  
345



MATCH LINE

MATCH LINE

**CURVE DATA**  
 P.I. Sta. 488+10.84  
 $\Delta = 11^\circ 02' 22''$  RT  
 $D = 0^\circ 20' 00''$  RT  
 $T = 1661.07'$   
 $E = 80.07'$   
 $L = 3311.83'$   
 $R = 17,188.74'$

Sta. 480+14 - USR 33 =  
 Sta. 6+21.3 Approach  
 See R/W Plan S.H. 235 Sec's B (Pt.)  
 C-1, S C-2 (Pt.) - Logan Co. 1948

**CURVE DATA**  
 P.I. STA 4+06.29  
 $\Delta = 27^\circ 00'$  RT  
 $D = 23^\circ 00'$   
 $L = 117.39'$   
 $R = 249.11'$   
 $T = 59.81'$

**CURVE DATA**  
 P.I. STA 4+06.29  
 $\Delta = 25^\circ 15'$  LT  
 $D = 12^\circ 00'$   
 $L = 210.42'$   
 $R = 477.46'$   
 $T = 106.94'$

# INDEX OF PARCELS 1961

THE RELOCATION & ESTABLISHMENT AS A  
LIMITED ACCESS HIGHWAY GRANTED. ENTRY  
IN JR. OF THE DIR. JUNE 29, 1960 VOL. 45, PA. 665

FED. RD. DIVISION	STATE	PROJECT	
2	OHIO		

270  
290

JOB N<sup>o</sup> 07224

**LOGAN COUNTY  
LOG-33 ~ 17.29  
LIMITED ACCESS**

PAR. N <sup>o</sup>	OWNER	AREA ACRES	EXISTING STRUCTURES	SHEET N <sup>o</sup>	REMARKS	RECORDING DATA DATE VOL. PG.
1WD	E.W. CAMPBELL, ET AL	1.5±	BLDG.			10-27-61-277-360-1
2WD	ERNEST F. COMER	2.88	BLDGS.			8-25-61-275-583-4
3AWL	ALBERT C. CONN, ET AL	2.30		3-7		
3LA	ALBERT C. CONN, ET AL	0.26				12-8-61-278-269-71
4ALA	HELEN V. BERSINGER, DEC'D.	0.62		3-5-7		
4LA	HELEN V. BERSINGER	0.70		3-5-7		10-13-61-277-135-7
4SA	" " " " " "			3-5-7	VACATION WAIVER	
5WD	OTTE SUTTON	25.0±	BLDGS.	3,7,8		9-29-61-276-306-7
6LA	FRANK T. QUATMAN	11.57		3,8	SEP. 5.7± Ac. on RT.	3-2-62-279-436-90
6A	" " " " " "	0.74		9		
6	" " " " " "	0.04		9		
6SA	" " " " " "			8	Vacation Waiver	
7LA	EMERSON W. GARLING, LIFE ESTATE	13.52		8,9,10	SEP. 31.3± Ac. on LT.	CASE NO 26599
7A	" " " " " "	0.52		9		
7	" " " " " "	0.16		9		
8LA	ROBERT J. LOVETT	12.40		10,11	SEP. 25.8± Ac. on RT. %out Acc.	8-13-61-270-516-15
9LA	FRANK L. MILLER	4.84		10,11	SEP. 9± Ac. on LT. %out Access	7-21-61-270-168-70
10LA	ELMER BIBLE, ET AL	3.66		11	SEP. 4.9± Ac. on RT. % Access	3-2-62-279-491-7
10ALA	" " " " " "	7.33		11,13	SEP. *2-22 1/3± Ac. RT. 10LA, % Acc.	
10A	" " " " " "	0.07		12		
10B	" " " " " "	0.04		12	WA	
10	" " " " " "	0.37				
11LA	HARVEY M. JACKSON, ET AL	5.35		11	SEP. 1 2/3± Ac. ± EST.	10-13-61-277-138-42
11A	" " " " " "	0.02		12		
11	" " " " " "	3.57		12		
11SA	" " " " " "			11	Vacation Waiver	
12LA	CLARENCE F. MYERS, ET AL	4.34		11	SEP. 1 0.12 Ac.	12-8-61-278-272-75
12	" " " " " "	0.22		11,12		
12SA	" " " " " "			11	Vacation Waiver	
13LA	RUSSELL R. EDE FEE, DAVID HILLARD ~ LAND CONTRACT	0.15		13		9-29-61-276-418-20
14LA	IRENE STEVENS	17.15		13,14	SEP. 25 1/2± Ac. ,LT. %out Access	8-11-61-270-427-31
14	" " " " " "	0.66		15		
14X	" " " " " "	0.03		14		
15LA	OWEN V. WOODRUFF, ET AL	3.26		14	SEP. 0.07 Ac. No Access	CASE NO 26533
15ALA	" " " " " "	6.87		14		
15A	" " " " " "	0.14		15		
15	" " " " " "	1.27		15		
15X	" " " " " "	0.03		14		
16LA	FRED J. MOLITOR, ET AL	2.71	1-Str. Fr. Res.	14,15	SEP. 0.29 Ac. ,RT.	CASE NO 26579
16	" " " " " "	0.69	WA	15		
17LA	JOHN M. HERREN, ET AL	0.50		14,15		9-22-61-6-488-92
17ALA	" " " " " "	1.47		14		
17	" " " " " "	1.05		15		
17X	" " " " " "	0.59		15		
17TS	" " " " " "	2.12		15		
18	NOT USED					
19LA	HARRY D. SNYDER, ET AL	11.24		14,16	SEP. 5 1/4± Ac. ,RT.	7-21-61-270-171-3
20LA	FRANCIS HARRINGTON, ET AL	8.67	Barn	16	SEP. 7 1/4± Ac. ,LT.	CASE NO 26578
21LA	RONALD K. JENKINS	3.31		16	SEP. 1.5± Ac. ,LT.	6-30-61-274-451-6
21WA	" " " " " "			16		
22LA	MARY EDNA CUSHMAN, ET AL	5.12		16,17	SEP. 8± Ac.	7-21-61-270-174-8
22TS	" " " " " "	0.22		16		
22TS1	" " " " " "	1.08		16,17		
22S	" " " " " "	0.20		16		

PAR. N <sup>o</sup>	OWNER	AREA ACRES	EXISTING STRUCTURES	SHEET N <sup>o</sup>	REMARKS	RECORDING DATA DATE VOL. PG.
23LA	CURTIS BLACK	19.12		17,18	SEP. 35 1/2± Ac	CASE NO 26598
23X	" " " " " "	0.96		18		
23X1	" " " " " "	0.16		17		
23X2	" " " " " "	0.11		17		
24LA	JAMES A. VAN HYNING	4.40		18	SEP. LT. SEX US R. 33 14 Ac ±	3-26-279-428-4
24X	" " " " " "	0.10		18		
24X1	" " " " " "	0.17		18		
25LA	GEORGE H. BIBART, ET AL	5.13		18	SEP. 18 3/4 Ac. ± LT.	10-27-61-277-360-74
25A	" " " " " "	0.05		19		
25	" " " " " "	0.16		19		
26LA	BLANCH K. THOMPSON	11.81		18,20	SEP. 35 3/4± Ac. ± S. EX. U.S.R. 33	9-29-61-276-424-30
26A	" " " " " "	0.05		19		
26B	" " " " " "	0.02		19,20		
26	" " " " " "	0.23		19		
27LA	EDNA DOWNING	1.29		19,20		10-27-61-277-362-8
27ALA	" " " " " "	0.62		19,20		
27	" " " " " "	1.32		19,20		
28X	W. HOBART COOKSEY	0.03		20,21		10-13-61-277-143-4-6
28A	" " " " " "	0.84		19,20,21		
28	" " " " " "	1.79		19,20,21		
28B	" " " " " "	0.79		22,23		
28X2	" " " " " "	0.003		22		
28X1	" " " " " "	1.74		22,23		
29	DENNIS H. MOORE, ET AL	1.79		21		10-13-61-277-149-33
29A	" " " " " "	0.001		21		
29B	" " " " " "	0.63		21		
29X	" " " " " "	0.04		21		
30	SOUTHWESTERN PORTLAND CEMENT CO.	0.05		21		1-5-62-278-460-2
31	S.D. BRADFORD, ET AL	0.18		21,22	Appraised 1295 <sup>00</sup> Wants 2000 <sup>00</sup>	
32	HOMER B. TAYLOR	2.70		21,22		12-8-61-278-276-79
32A	" " " " " "	0.94		22		
32X	" " " " " "	0.01		22		
33	IRVIN R. HUSSEY, ET AL	1.27		22		9-29-61-276-427-23
34	WILBUR CAMPBELL	2.48		22,23	Appraised 1302 <sup>00</sup> Offered 1502 <sup>00</sup> Wants 2000 <sup>00</sup>	
34X	" " " " " "	0.74		23		
34SA	" " " " " "			23	Vacation Waiver	
34WA	" " " " " "			23		
35	KENNETH W. KNOCH	0.24		23		12-8-61-278-282-4
35X	" " " " " "	0.04		23		
36	JAMES CHARLES SMITH, ET AL	0.40		23		10-13-61-277-456-8
37WD	GERTRUDE L. ROSEBROOK	0.5±		3,5		
38WD	ARTHUR M. HORN, ET AL	0.5±		3,5		
39WD	VERN L. CAMPBELL, ET AL	2.5±	BLDGS.	3,5		8-13-61-275-514-10
40WD	DONALD F. OTTEN, ET AL	0.5±	BLDGS.	3,5		
41WD	MARY L. VANICA	10.0±		3,5		7-21-61-270-133-4
42WD	C. STEPHEN MASON, ET AL	1.0±	BLDGS.	3,5		7-21-61-270-166-7
43SA	LEONARD HAYES, ET AL			3	Vacation Waiver	
43ALA	LEONARD HAYES, ET AL	0.91		5-6		
43BLA	LEONARD HAYES, ET AL	2.68		3		
44SA	RUBY M. CARTER			23	Vacation Waiver	PROPOSED FUT
22SA	MARY EDNA CUSHMAN, ET AL			16		
45LA	EDWARD GILLESPIE	0.096		3-5		
45SA	" " " " " "			3-5	Vacation Waiver	

ISSUED

NO. DEST. HIGHWAYS  
SIDNEY, OHIO

PROPOSED FUTURE PARCELS

10-3-62  
8-28-62  
8-11-61  
7-24-61  
4-20-61

REVISED 4-5-61  
DRAWN 1-24-61



W. HOBERT COOKSEY & MARTHA D. COOKSEY (H. & W.)

PROP. 0.05 Ac.  
EXIST. 0.07 Ac.

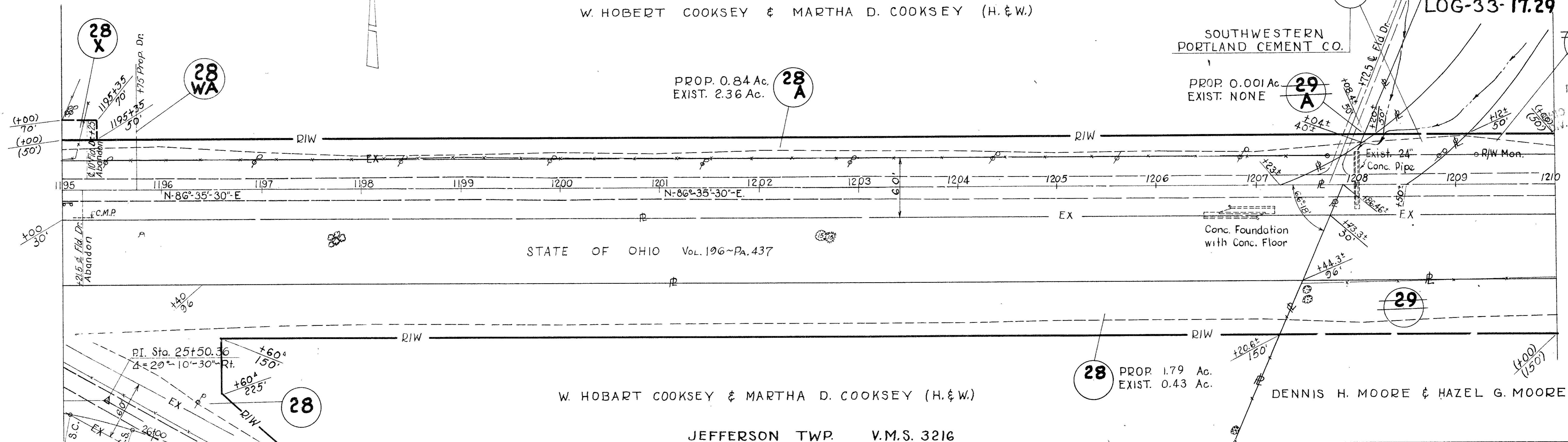
LOGAN COUNTY  
LOG-33-17.29

29  
B  
ISSUED  
APR 29 1961  
OHIO DEPT. HIGHWAYS  
W. 7. SIDNEY, OHIO

PROP. 0.84 Ac.  
EXIST. 2.36 Ac.

PROP. 0.001 Ac.  
EXIST. NONE

SOUTHWESTERN  
PORTLAND CEMENT CO.



STATE OF OHIO Vol. 196~Pa. 437

W. HOBART COOKSEY & MARTHA D. COOKSEY (H. & W.)

PROP. 1.79 Ac.  
EXIST. 0.43 Ac.

DENNIS H. MOORE & HAZEL G. MOORE (H. & W.)

JEFFERSON TWP. V.M.S. 3216

JEFFERSON TWP. V.M.S. 3216

DENNIS H. MOORE & HAZEL G. MOORE (H. & W.)

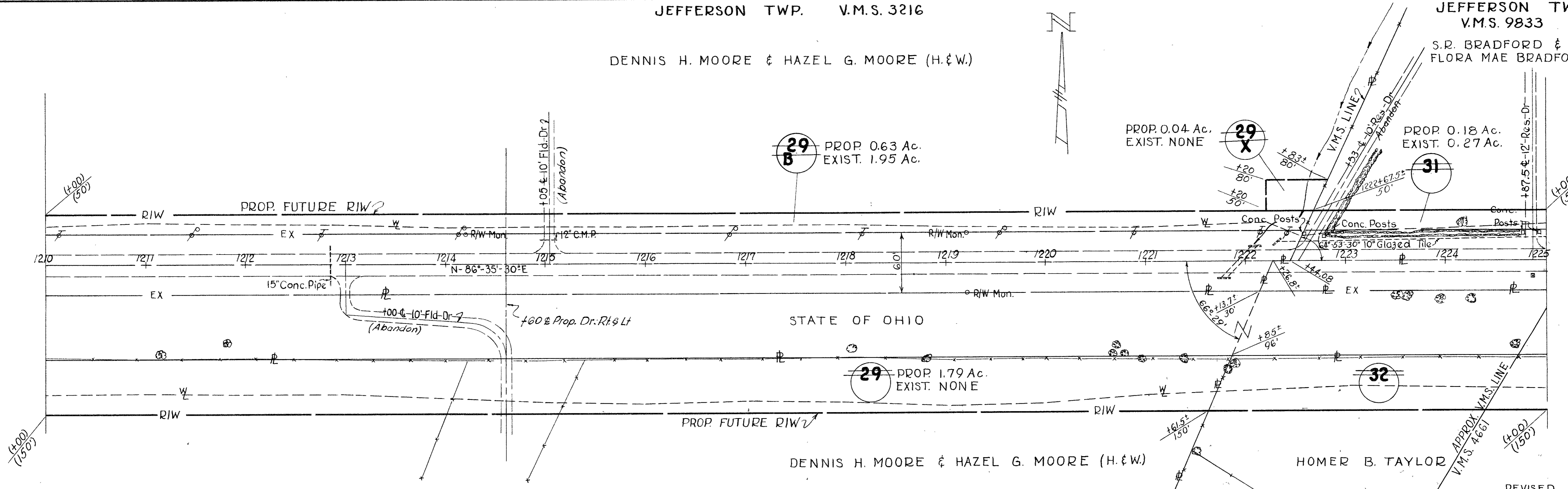
JEFFERSON TWP.  
V.M.S. 9833

S.R. BRADFORD &  
FLORA MAE BRADFORD (H. & W.)

PROP. 0.63 Ac.  
EXIST. 1.95 Ac.

PROP. 0.04 Ac.  
EXIST. NONE

PROP. 0.18 Ac.  
EXIST. 0.27 Ac.



STATE OF OHIO

DENNIS H. MOORE & HAZEL G. MOORE (H. & W.)

HOMER B. TAYLOR

JEFFERSON TWP. V.M.S. 3216

JEFFERSON TWP. V.M.S. 9833

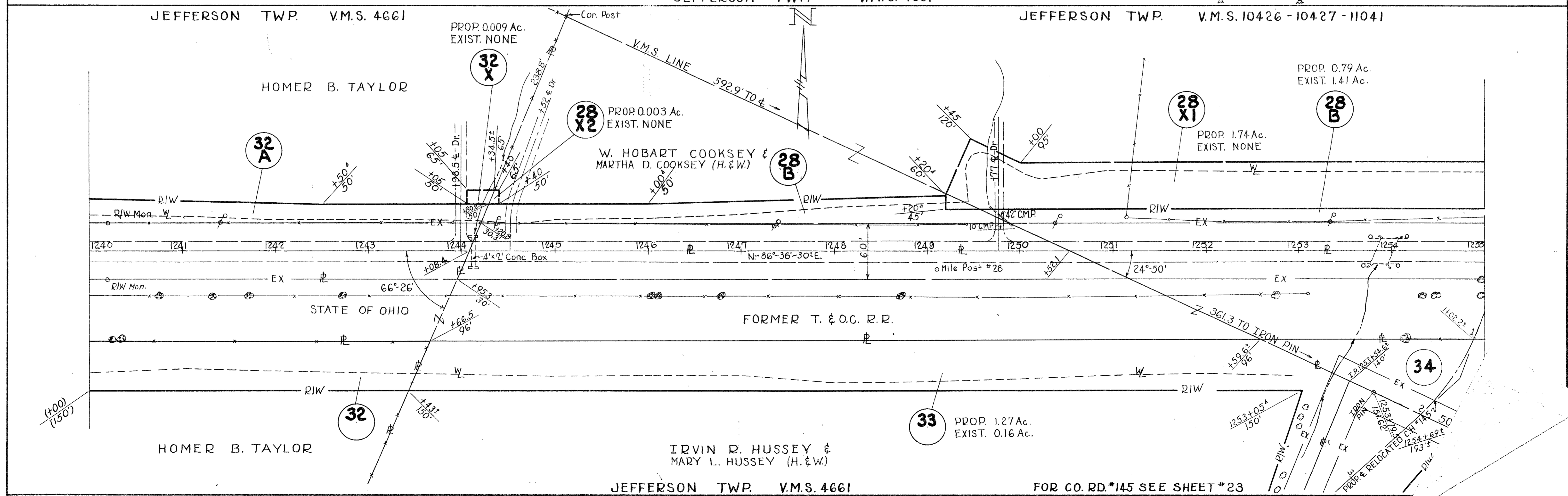
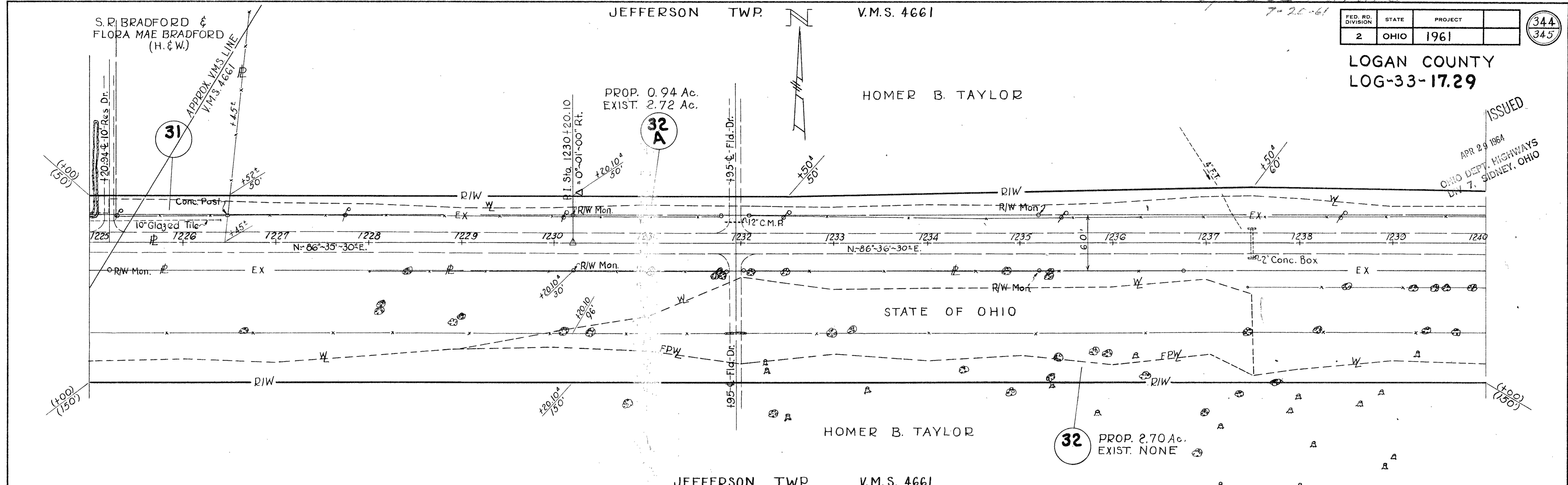
REVISED 7-24-61  
DRAWN 3-17-61  
SCALE ~ 1" = 50'

Proposed Future  
7-20-61

FED. RD. DIVISION	STATE	PROJECT	344 345
2	OHIO	1961	

LOGAN COUNTY  
LOG-33-17.29

ISSUED  
APR 29 1964  
OHIO DEPT. HIGHWAYS  
DIV. 7, SIDNEY, OHIO



FOR CO. RD. #145 SEE SHEET #23  
R/W PLAN - STA 1225+00 TO STA 1255+00

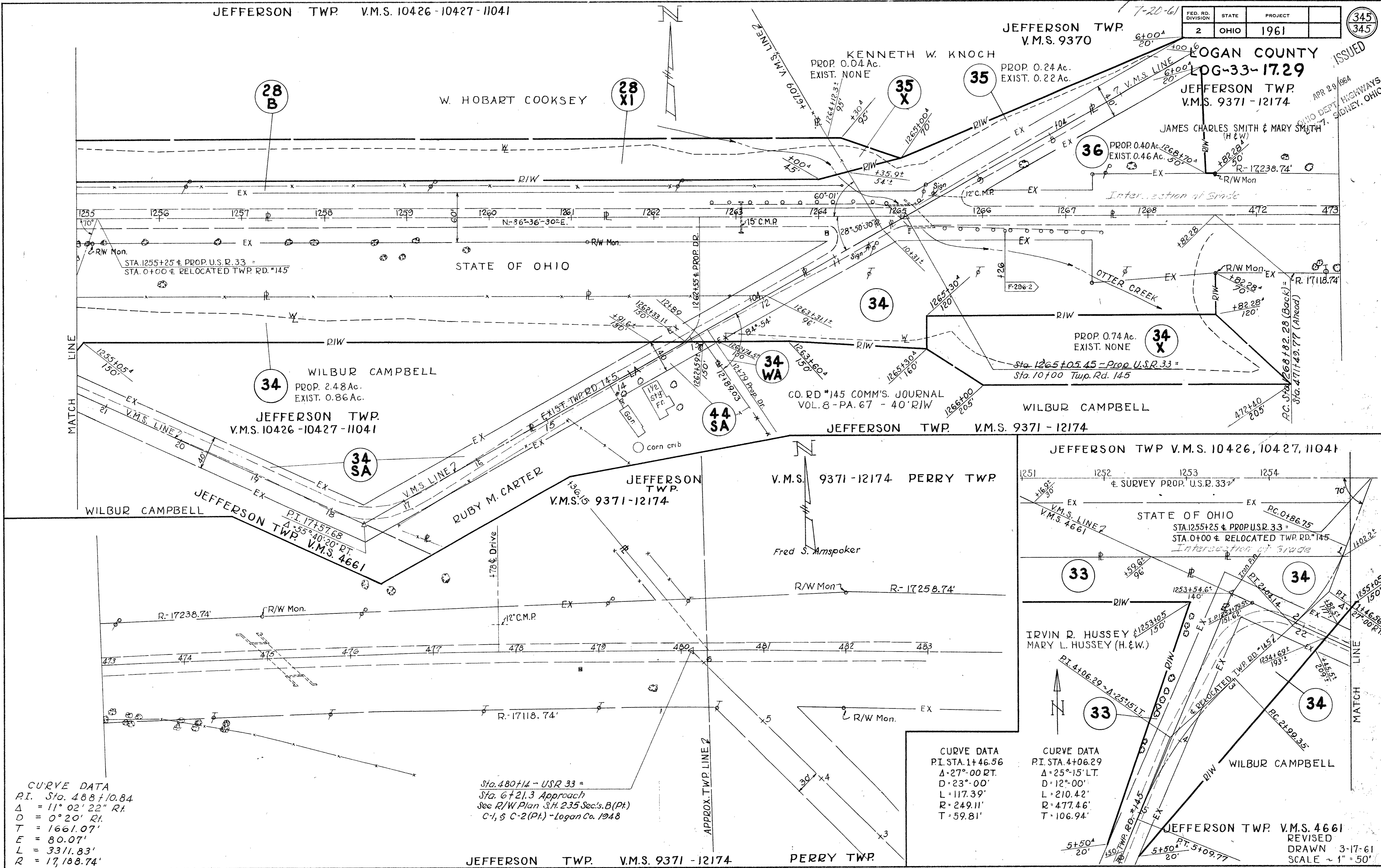
FED. RD. DIVISION	STATE	PROJECT
2	OHIO	1961

345  
345

ISSUED

APR 29 1964  
OHIO DEPT. HIGHWAYS  
SIDNEY, OHIO

Proposed Future  
7-20-61



CURVE DATA  
 P.I. Sta. 488+10.84  
 $\Delta = 11^\circ 02' 22''$  Rt.  
 $D = 0^\circ 20'$  Rt.  
 $T = 1661.07'$   
 $E = 80.07'$   
 $L = 3311.83'$   
 $R = 17,188.74'$

Sta. 480+14 - USR 33 =  
 Sta. 6+21.3 Approach  
 See R/W Plan S.H. 235 Sec's. B (Pt.)  
 C-1, & C-2 (Pt.) - Logan Co. 1948

CURVE DATA  
 P.I. STA. 1+46.56  
 $\Delta = 27^\circ 00'$  RT.  
 $D = 23^\circ 00'$   
 $L = 117.39'$   
 $R = 249.11'$   
 $T = 59.81'$

CURVE DATA  
 P.I. STA. 4+06.29  
 $\Delta = 25^\circ 15'$  LT.  
 $D = 12^\circ 00'$   
 $L = 210.42'$   
 $R = 477.46'$   
 $T = 106.94'$

JEFFERSON TWP. V.M.S. 4661  
 REVISION  
 DRAWN 3-17-61  
 SCALE - 1" = 50'