

STATE OF OHIO DEPARTMENT OF TRANSPORTATION LOG-33-21.51

LOGAN COUNTY LOG-33-21.51	OHIO
	FHWA REGION 5
	FEDERAL PROJECT

R/W ONLY PID: 4553	LOG-33-21.51 SJM 07559(0)
-----------------------	------------------------------

ACQUIRING AGENCY : STATE OF OHIO

JEFFERSON TOWNSHIP PERRY TOWNSHIP LOGAN COUNTY

1993 SPECIFICATIONS

The standard specifications of the State of Ohio, Department of Transportation, including changes and supplemental specifications listed in the proposal shall govern this improvement.

I hereby approve these plans and declare that the making of this improvement will not require the closing to traffic of the highway and that provisions for the maintenance and safety of traffic will be as set forth on the plans and estimates.

LIMITED ACCESS

THIS IMPROVEMENT IS ESPECIALLY
DESIGNED FOR THROUGH TRAFFIC AND HAS
BEEN DECLARED A LIMITED ACCESS HIGHWAY
OR FREEWAY BY ACTION OF THE DIRECTOR
IN ACCORDANCE WITH THE PROVISIONS OF
SECTION 5511.002 OF THE REVISED CODE
OF OHIO

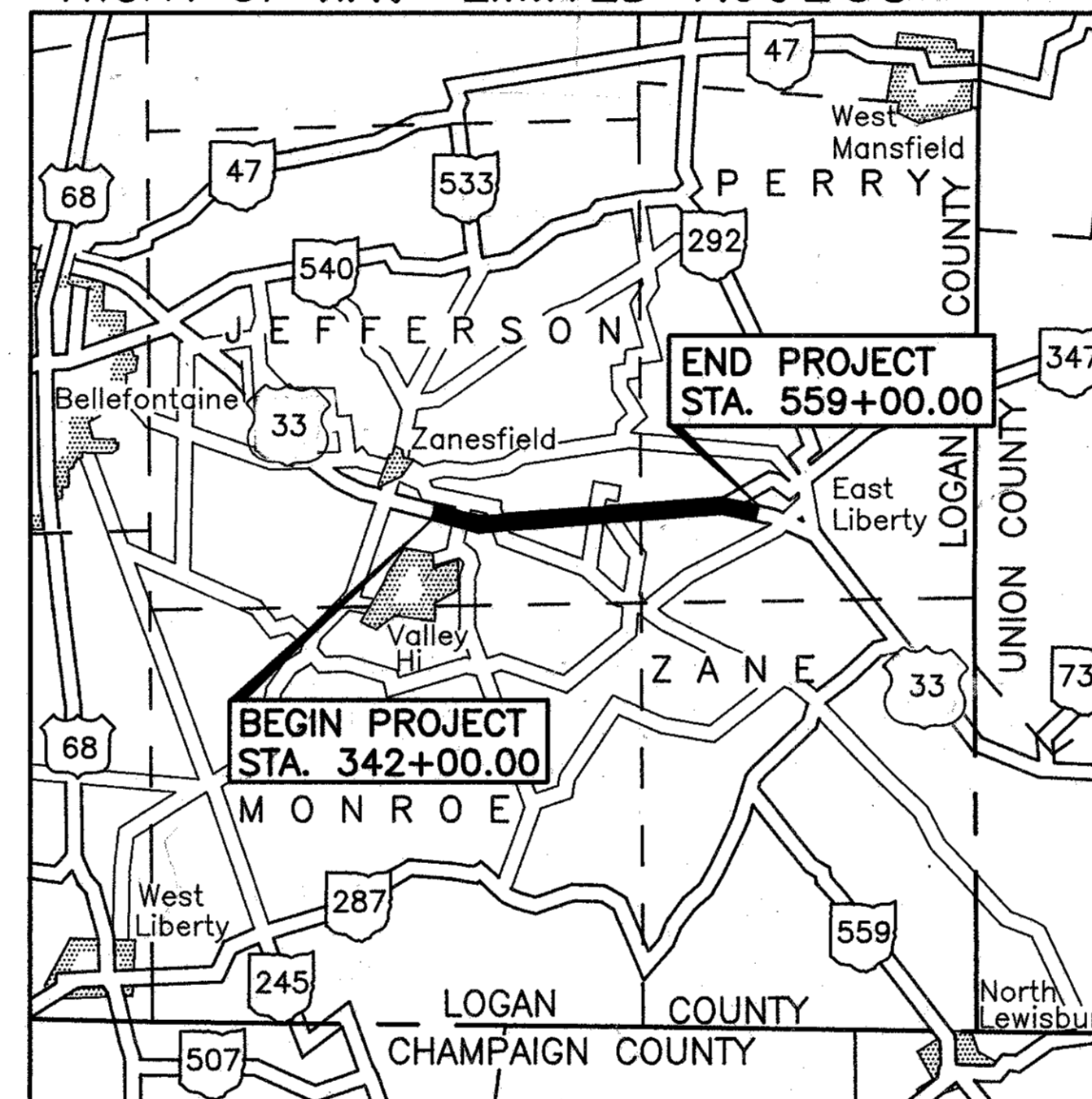
CONVENTIONAL SIGNS

County Line ————	Limited Access (only) ———— LA
Township Line ————	Right of Way (only) ———— R/W
Section Line ————	Limited Access & Right of Way ———— LA-R/W
Corporation Line ———— or ————	Existing Right of Way ———— Ex. R/W
Fence Line (existing) —X—X— (proposed) —X—X—	Property Line ———— (in existing fence) —X—R—X—
Centerline ————	Railroad ———— or ————
Trees ☉, Stumps ☉, (to be removed) ☉, Guardrail (existing) —○—○— (proposed) —○—○—	Work Limits ———— WORK LIMITS
Utility Poles: Telephone Ⓢ, Power Ⓢ, Light Ⓢ	

INDEX OF SHEETS

TITLE SHEET	
CENTER LINE SURVEY PLAT.....	1-2
PROPERTY MAP.....	3-4
RIGHT OF WAY SUMMARY.....	5-6
DETAIL SHEETS.....	7-23
HONDA PLAT.....	24
SHEET 11A HAS BEEN ADDED.....	

RIGHT OF WAY - LIMITED ACCESS



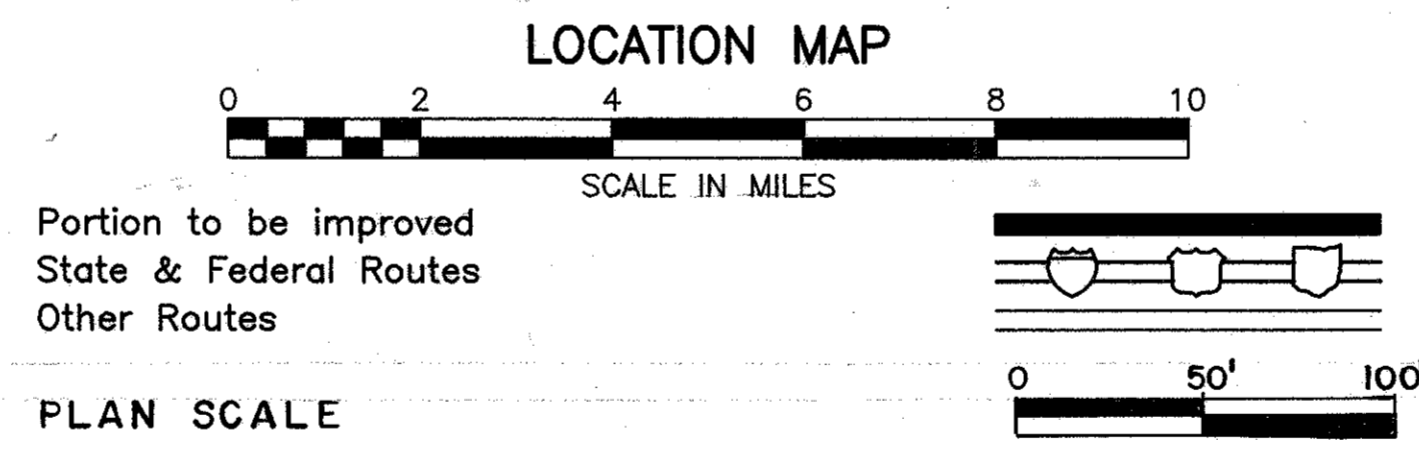
UNDERGROUND UTILITIES

TWO (2) WORKING DAYS
BEFORE YOU DIG

Call 800-362-2764 (Toll free)

OHIO UTILITIES PROTECTION SERVICE

NON - MEMBERS
MUST BE CALLED DIRECTLY



Project: LOG-33-21.51 LOGAN COUNTY
Date of Letting _____ 19 __, Contract No. _____

Plans Prepared By:
DODSON - LINDBLOM ASSOCIATES, INC.
CONSULTING ENGINEERS
6121 HUNTLEY RD.
COLUMBUS, OHIO 43229-1003
Allan Strange E32723
Registered Engineer NO Date *10/9/92*



Approved _____
Date _____ Assistant Deputy Director, Real Estate Administration

Approved _____
Date _____ Director, Department of Transportation

DEPARTMENT OF TRANSPORTATION
FEDERAL HIGHWAY ADMINISTRATION

APPROVED: _____

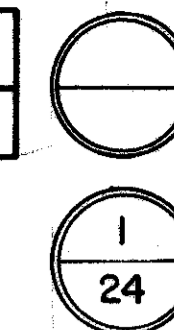
DIVISION ADMINISTRATOR _____ DATE _____

CENTERLINE SURVEY PLAT LOG-33-21.51

JEFFERSON TOWNSHIP LOGAN COUNTY

FHWA REGION	STATE	PROJECT	CALC. DATE
5	OHIO		CHKD. DATE

LOGAN COUNTY
LOG-33-21.51



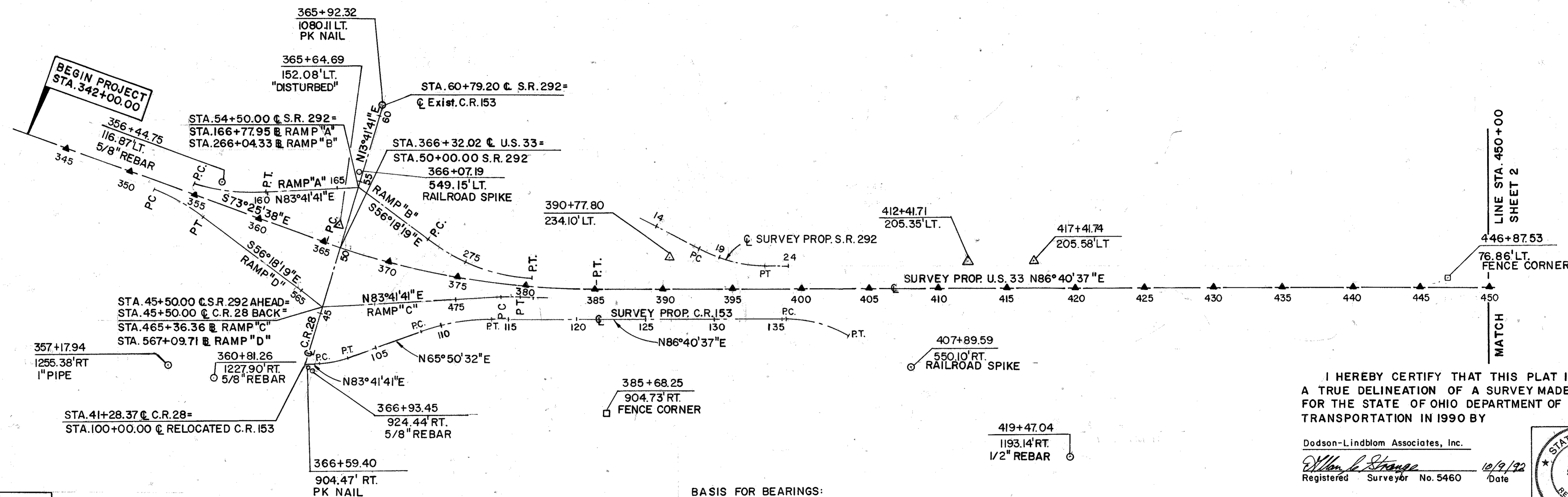
LIMITED ACCESS

THIS IMPROVEMENT IS ESPECIALLY DESIGNED FOR THROUGH TRAFFIC AND HAS BEEN DECLARED A LIMITED ACCESS HIGHWAY OR FREEWAY BY ACTION OF THE DIRECTOR IN ACCORDANCE WITH THE PROVISIONS OF SECTION 5511.002 OF THE REVISED CODE OF OHIO

LEGEND

- PROPOSED CENTERLINE MONUMENT ▲
- PROPOSED OFFSET MONUMENT ●
- IRON PIN (FOUND AND USED) ○
- EXIST. R/W MONUMENT (FOUND & USED) △
- FOUND FENCE CORNER □


U.S. 33 CURVE DATA PI STA. 375+29.07 Δ = 19°53'45" RT. Dc = 1° R = 5729.58' T = 1004.91' L = 1989.58' P.C. STA. 365+24.16 P.T. STA. 385+13.75	S.R. 292 CURVE DATA PI STA. 19+90.69 Δ = 29°38'13" LT. Dc = 6° R = 954.93' T = 252.63' L = 493.94' P.C. STA. 17+38.06 P.T. STA. 22+32.00	C.R. 153 CURVE DATA PI STA. 102+37.81 Δ = 17°51'08" LT. Dc = 6° R = 954.93' T = 149.99' L = 297.54' P.C. STA. 100+87.82 P.T. STA. 103+85.36	C.R. 153 CURVE DATA PI STA. 113+20.62 Δ = 20°50'04" RT. Dc = 4° R = 1432.39' T = 263.34' L = 520.86' P.C. STA. 108+57.28 P.T. STA. 113+78.14	C.R. 153 CURVE DATA PI STA. 137+96.63 Δ = 29°04'26" RT. D = 6° R = 954.93' T = 247.62' L = 484.57' P.C. STA. 135+49.06 P.T. STA. 140+33.63	RAMP "A" CURVE DATA PI STA. 157+33.44 Δ = 21°26'45" LT. Dc = 4° R = 1432.39' T = 271.25' L = 536.15' P.C. STA. 154+62.19 P.T. STA. 159+98.34	RAMP "B" CURVE DATA PI STA. 276+33.57 Δ = 32°0'22" LT. Dc = 4° R = 1432.39' T = 412.39' L = 803.07' P.C. STA. 272+21.18 P.T. STA. 280+24.25	RAMP "C" CURVE DATA PI STA. 478+96.73 Δ = 5°05'06" RT. Dc = 4° R = 1432.39' T = 63.60' L = 127.13' P.C. STA. 478+33.13 P.T. STA. 479+60.26	RAMP "D" CURVE DATA PI STA. 553+97.19 Δ = 17°07'19" RT. Dc = 4° R = 1432.39' T = 215.63' L = 428.05' P.C. STA. 551+81.37 P.T. STA. 566+09.42
--	---	--	---	---	---	--	---	---



I HEREBY CERTIFY THAT THIS PLAT IS A TRUE DELINEATION OF A SURVEY MADE FOR THE STATE OF OHIO DEPARTMENT OF TRANSPORTATION IN 1990 BY

Dodson-Lindblom Associates, Inc.

Allan Strange
Registered Surveyor No. 5460 10/9/92 Date



BASIS FOR BEARINGS:

ALL BEARINGS SHOWN FOR PROJECT USE ONLY. THESE BEARINGS ARE TO AN ASSUMED MERIDIAN AND ARE USED TO DELINEATE ANGLES ONLY.

PROPOSED CENTERLINE MONUMENTS U.S. 33	
STA. 345+00	STA. 400+00
STA. 350+00	STA. 405+00
STA. 355+00	STA. 410+00
STA. 360+00	STA. 415+00
STA. 365+00	STA. 420+00
STA. 370+00	STA. 425+00
STA. 375+00	STA. 430+00
STA. 380+00	STA. 435+00
STA. 385+00	STA. 440+00
STA. 390+00	STA. 445+00
STA. 395+00	STA. 450+00

RECEIVED August 21 1996

RECORDED August 21 1996

PLAT BOOK 1 PAGE 90

SIGNED _____ LOGAN COUNTY, OHIO
Recorder



CENTERLINE SURVEY PLAT

LOG-33-21.51

JEFFERSON TOWNSHIP PERRY TOWNSHIP LOGAN COUNTY

FHWA REGION	STATE	PROJECT	CALC. DATE
5	OHIO		CHKD. DATE

LOGAN COUNTY
LOG-33-21.51

LIMITED ACCESS

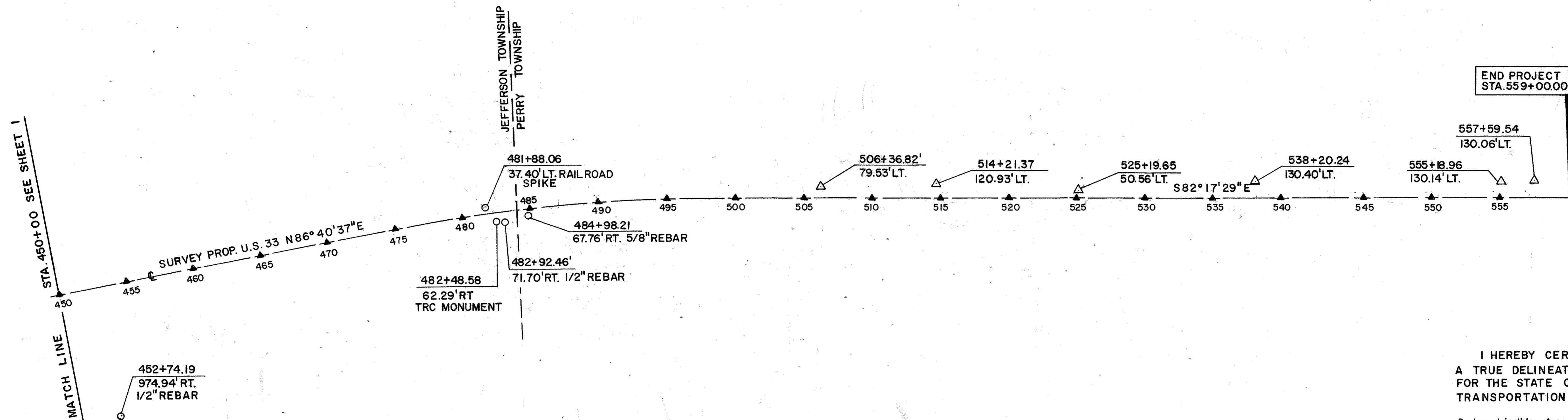
THIS IMPROVEMENT IS ESPECIALLY DESIGNED FOR THROUGH TRAFFIC AND HAS BEEN DECLARED A LIMITED ACCESS HIGHWAY OR FREEWAY BY ACTION OF THE DIRECTOR IN ACCORDANCE WITH THE PROVISIONS OF SECTION 5511.002 OF THE REVISED CODE OF OHIO

LEGEND

- PROPOSED CENTERLINE MONUMENT ▲
- PROPOSED OFFSET MONUMENT ●
- IRON PIN (FOUND AND USED) ○
- EXIST. R/W MONUMENT (FOUND & USED) △
- FOUND FENCE CORNER □

U.S. 33 CURVE DATA

P.I. STA. 487+16.20
 $\Delta = 11^{\circ} 01' 54''$ RT.
 $D_c = 0^{\circ} 28'$
 $R = 12277.67'$
 $T = 1185.63'$
 $L = 2363.93'$
 P.C. STA. 475+30.57
 P.T. STA. 498+94.51



PROPOSED CENTERLINE MONUMENTS U.S. 33	
STA. 450 + 00	STA. 510 + 00
STA. 455 + 00	STA. 515 + 00
STA. 460 + 00	STA. 520 + 00
STA. 465 + 00	STA. 525 + 00
STA. 470 + 00	STA. 530 + 00
STA. 475 + 00	STA. 535 + 00
STA. 480 + 00	STA. 540 + 00
STA. 485 + 00	STA. 545 + 00
STA. 490 + 00	STA. 550 + 00
STA. 495 + 00	STA. 555 + 00
STA. 500 + 00	
STA. 505 + 00	

BASIS FOR BEARINGS
 ALL BEARINGS SHOWN ARE FOR PROJECT USE ONLY. THESE BEARINGS ARE TO AN ASSUMED MERIDIAN AND ARE USED TO DELINEATE ANGLES ONLY.

I HEREBY CERTIFY THAT THIS PLAT IS A TRUE DELINEATION OF A SURVEY MADE FOR THE STATE OF OHIO DEPARTMENT OF TRANSPORTATION IN 1990 BY

Dodson-Lindblom Associates, Inc.

Allan Cedric Strange 10/9/92
 Registered Surveyor No. 5460 Date



RECEIVED August 21 1996
 RECORDED August 21 1996
 PLAT BOOK 1 PAGE 90-91
 SIGNED _____ LOGAN COUNTY, OHIO
 Recorder

PROPERTY MAP


JEFFERSON TOWNSHIP LOGAN COUNTY

THE RELOCATION AND ESTABLISHMENT AS A LIMITED ACCESS HIGHWAY GRANTED. ENTRY IN JOURNAL OF THE DIRECTOR DATE: JUNE 29, 1960 VOL. 45 PAGE: 665

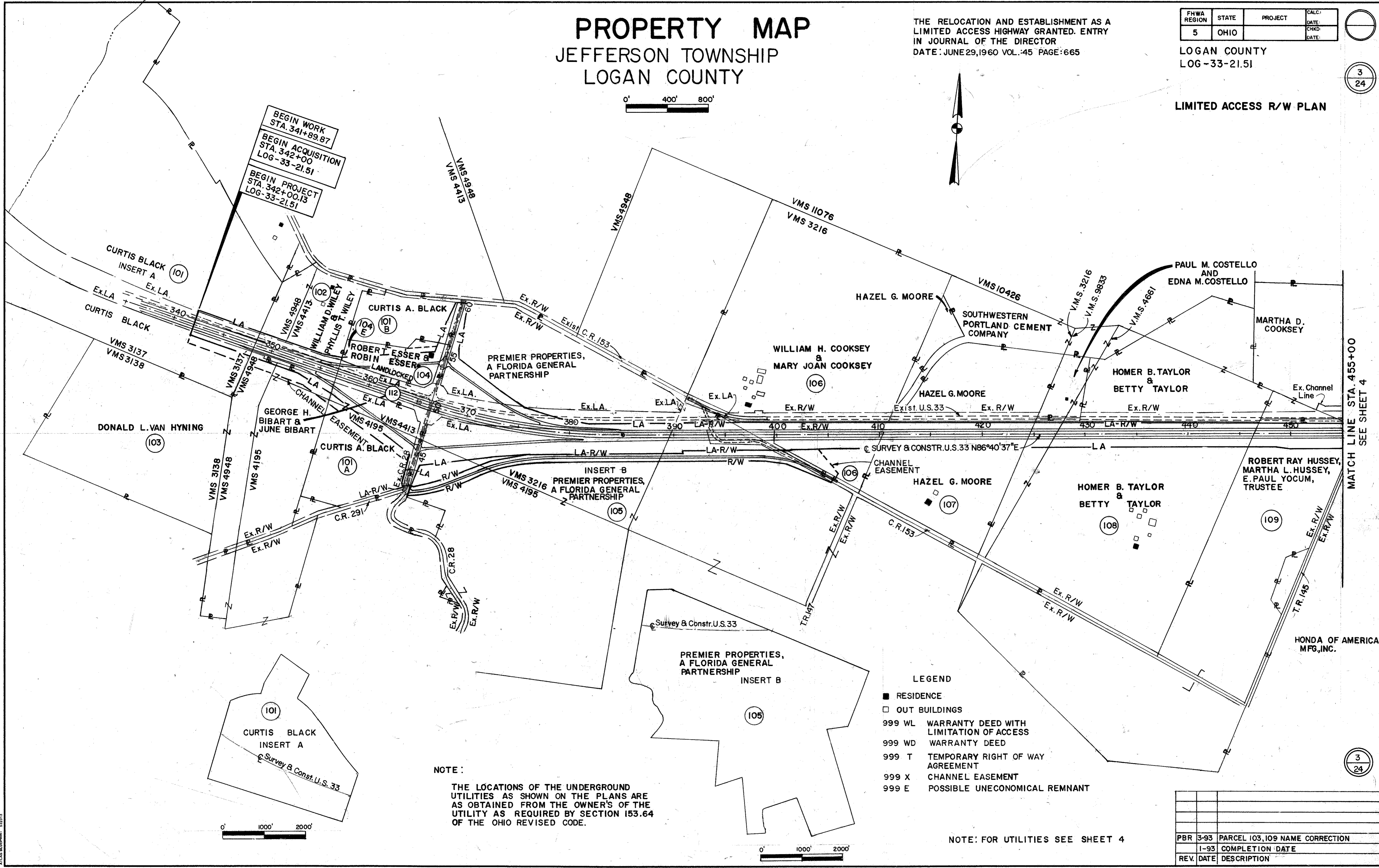
FHWA REGION	STATE	PROJECT	CALC. DATE
5	OHIO		
			CHKD. DATE

LOGAN COUNTY
LOG-33-21.51

LIMITED ACCESS R/W PLAN

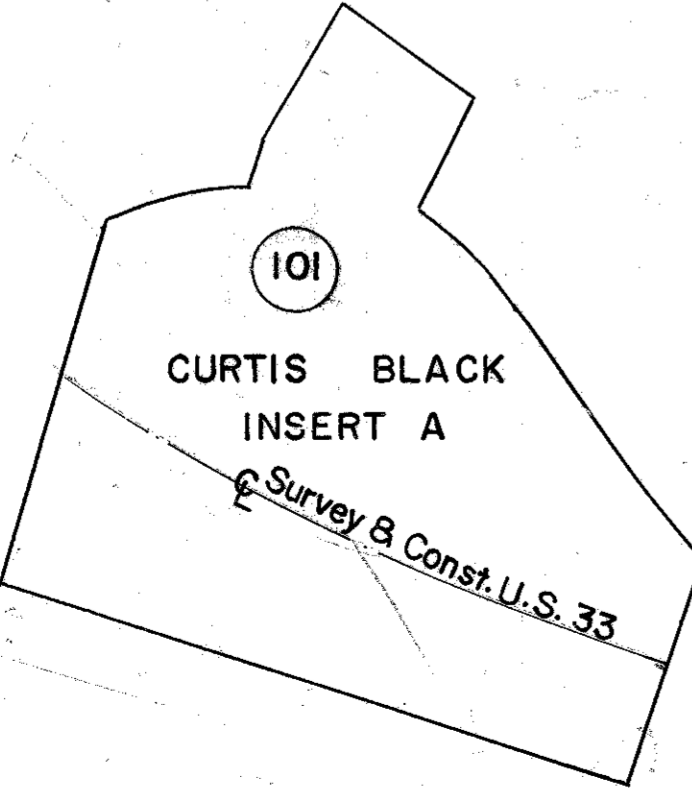


3
24



BEGIN WORK STA. 341+89.87
 BEGIN ACQUISITION STA. 342+00 LOG-33-21.51
 BEGIN PROJECT STA. 342+00.13 LOG-33-21.51

MATCH LINE STA. 455+00 SEE SHEET 4



NOTE:
 THE LOCATIONS OF THE UNDERGROUND UTILITIES AS SHOWN ON THE PLANS ARE AS OBTAINED FROM THE OWNER'S OF THE UTILITY AS REQUIRED BY SECTION 153.64 OF THE OHIO REVISED CODE.

- LEGEND**
- RESIDENCE
 - OUT BUILDINGS
 - 999 WL WARRANTY DEED WITH LIMITATION OF ACCESS
 - 999 WD WARRANTY DEED
 - 999 T TEMPORARY RIGHT OF WAY AGREEMENT
 - 999 X CHANNEL EASEMENT
 - 999 E POSSIBLE UNECONOMICAL REMNANT

NOTE: FOR UTILITIES SEE SHEET 4

PBR	3-93	PARCEL 103, 109 NAME CORRECTION
REV.	1-93	COMPLETION DATE
REV.	DATE	DESCRIPTION

3
24

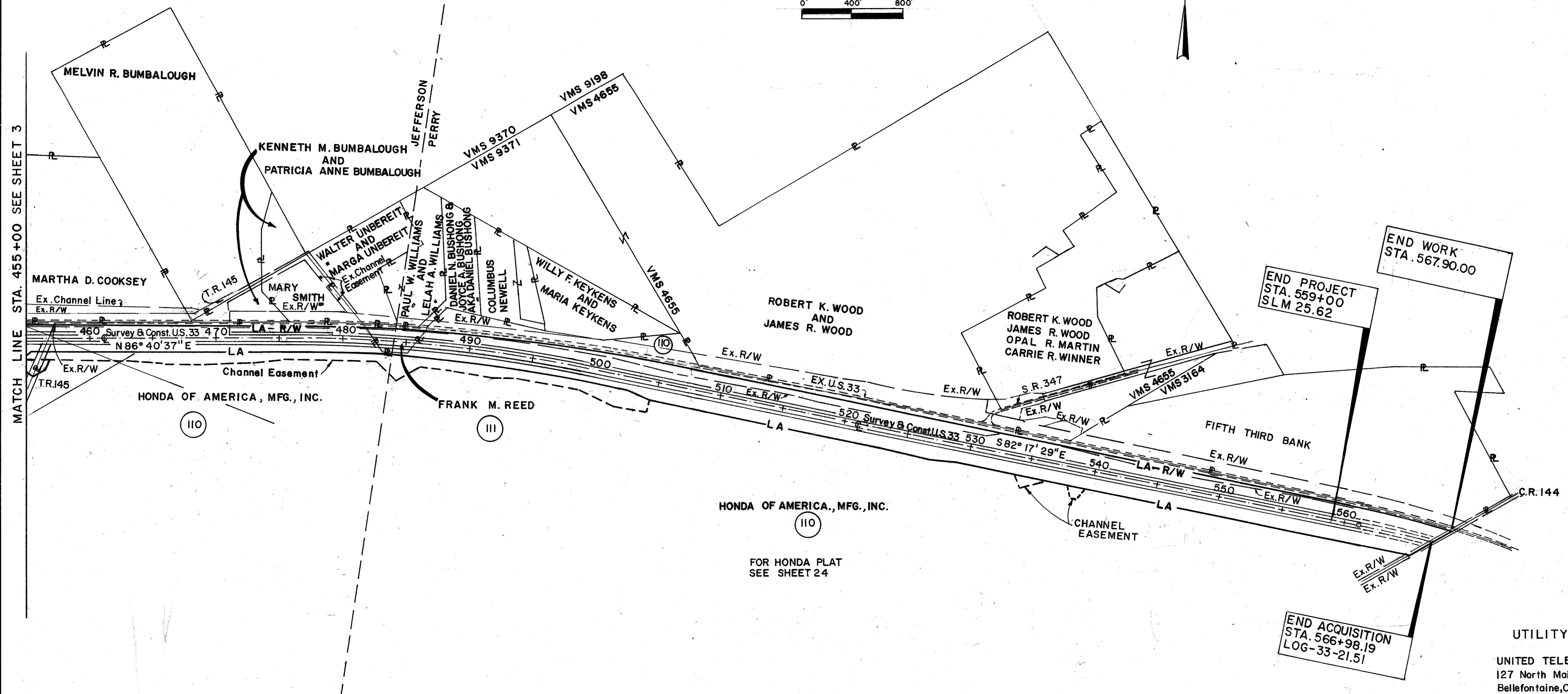
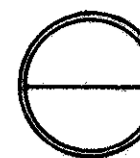

PROPERTY MAP

JEFFERSON TOWNSHIP PERRY TOWNSHIP LOGAN COUNTY

FHWA REGION	STATE	PROJECT	CALC. DATE
5	OHIO		CHKD. DATE

LOGAN COUNTY
LOG-33-21.51

LIMITED ACCESS R/W PLAN



HONDA OF AMERICA, MFG., INC.

FOR HONDA PLAT
SEE SHEET 24

NOTE:
THE LOCATIONS OF THE UNDERGROUND UTILITIES AS SHOWN ON THE PLANS ARE AS OBTAINED FROM THE OWNER'S OF THE UTILITY AS REQUIRED BY SECTION 153.64 OF THE OHIO REVISED CODE.

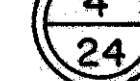
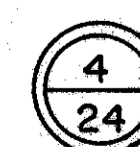
FOR LEGEND SEE SHEET 3

UTILITY OWNERS

UNITED TELEPHONE
127 North Main Street
Bellefontaine, Ohio 43311
(513) 599-9378

DAYTON POWER AND LIGHT CO.
P.O. BOX 1247
Courthouse Plaza SW
Dayton, Ohio 45401
(513) 599-4923

HEARTLAND CABLEVISION
109 East Wapakoneta Street.
Waynesfield, Ohio 45896
(419) 568-1275



REV.	DATE	DESCRIPTION
PBR	3-93	ADDIT. LABELING, UTILITY OWNER CHANGE
	1-93	COMPLETION DATE

Total Number of
 1 Ownerships
 1 Total Takes
 2 Ownerships With Structures Involved
 1 Ownerships With "P" Items

SUMMARY OF ADDITIONAL RIGHT OF WAY

PID NO. 4553
 STATE JOB NO. 07559(0)

FHWA REGION	STATE	PROJECT	CALC. DATE:
5	OHIO		CHKD. DATE:

LOGAN COUNTY
 LOG-33-21.51

Parcel	Owner	Sheet No.	Owners Record		Record Area	Total P.R.O.	Gross Take	P.R.O. in Take	Net Take	Structure	Net Left	Residue Right	Type Fund	Remarks and Personalty	As Acquired	
			Book	Page											Book	Page
I - 100	Parcel Numbers Not Used															
IOIWL	Curtis Black AKA Curtis A. Black	7	236	12	178.520	19.832	3.226	2.927	0.299	NO	113.172	45.217	State	12-109-00-00-061.000 Cont. 0.111 ac. ex. channel (23X-1961) Contains 2.927 ac. existing LA easement (23LA-1961)	OR254	95-108
IOIAWL	Curtis Black AKA Curtis A. Black	8,9	282	221	22.520	1.119	5.730	0.505	5.225	NO	-	16.176	State	12-109-00-00-069.000 & 12-109-00-00-070.000 ** Cont. 0.272 ac. ex. road (25A-1961) Cont. 0.029 ac. United Tel.	OR254	95-108
112WL	George H. Bibart & June Bibart	8	272	244	5.435	5.435	5.435	5.435	0.0	NO	0.0	0.0	State	12-109-00-00- ** Cont. 5.435 ac. ex. LA easement (25LA-1961)		
IOIBWL	Curtis Black AKA Curtis A. Black	9	282	221	11.030	0.811	0.829	0.311	0.518	NO	9.701	-	State	12-109-00-00-048.000 **	OR254	95-108
IOIX	Curtis Black AKA Curtis A. Black	7	236	12	178.520	-	1.113	-	1.113	NO	-	-	State	12-109-00-00-061.000 Cont. 0.773 ac. ex. channel easement (23X-1961)	OR254	95-108
IOIAX	Curtis Black AKA Curtis A. Black	8,9	282	221	22.520	-	1.607	-	1.607	NO	-	-	State	12-109-00-00-069.000 & 12-109-00-00-070.000	OR254	95-108
IO2WL	William D. Wiley & Phyllis T. Wiley	7,8	353	595	18.340	4.892	4.996	4.409	0.587	NO	12.861	-	State	12-109-00-00-049.000 & 12-109-00-00-050.000 Cont. 0.103 ac. ex. channel easement (24X-1961) Cont. 4.409 ac. ex. LA easement (24LA-1961)	OR 200	137
IO3WL	Donald L. Van Hying	7	OR161	204	10.900 83.37 *	0.207	0.047	0.0	0.047	NO	-	10.646	State	12-109-00-00-064.000 Cont. 0.047 ac. ex. channel easement (24XI-1961)	OR 211	201
IO3WL-1	Donald L. Van Hying	8	OR161	204	2.600 83.37 *	0.0	0.286	0.0	0.286	NO	-	2.314	State	12-109-00-00-068.000	OR211	204
IO3X	Donald L. Van Hying	7,8	OR161	204	13.500 83.37 *	-	1.639	-	1.639	NO	-	-	State	12-109-00-00-064.000 & 12-109-00-00-068.000 Cont. 0.130 ac. ex. channel easement (24XI-1961)	OR 211	207
IO4WL	Robert Esser & Robin Esser	8,9	OR34	433	7.620	0.423	5.165	0.423	4.742	YES, P	2.455	-	State	12-109-00-00-047.000 ** Mobile sign Cont. 0.390 ac. ex. road easement (25-1961)	OR 230	87B- 886
IO4E	Robert Esser & Robin Esser	8,9	OR34	433	7.620	-	2.422	-	2.422	YES	-	-	State	12-109-00-00-047.000 Land Locked		
IO4T	Robert Esser & Robin Esser	8,9	OR34	433	7.620	-	0.142	-	0.142	YES	-	-	State	12-109-00-00-047.000 For Bldg. Removal (18 Months)	OR 230	87B - 886
IO5WL	Premier Properties, a Florida General Partnership	9,10 11,12	OR116	978	227.590	19.036	35.602	13.880	21.722	NO	31.352	148.826	State	12-109-00-00-046.000 & 12-109-00-00-075.000 & 12-109-00-00-076.000 Cont. 1.399 ac. ex. LA easement (27LA-1961) Cont. 2.214 ac. ex. rd. easement (26,26A,27-1961) Cont. 0.069 ac. United Tel.	OR 251	1-14
IO5WV	Premier Properties, a Florida General Partnership	9,10 11,12	OR116	978	227.590	-	6.941	0.287	6.654	NO	-	-	State	12-109-00-00-046-000 & 12-109-00-00-075.000 & 12-109-00-00-076.000 Cont. 0.167 ac. ex. road easement (27-1961)	OR 251	1-14
IO5E	Premier Properties, a Florida General Partnership	9,10	OR116	978	142.70 227.590 *	-	2.208	-	2.208	NO	-	-	State	12-109-00-00-046.000 & 12-109-00-00-075.000		
IO5XV	Premier Properties, a Florida General Partnership	10	OR116	978	66.490 227.590 *	-	0.113	-	0.113	NO	-	-	State	12-109-00-00-046.000	OR 251	1-14

Record area after out sales minus total P.R.O. minus net take equals net residue

* Total Acreage Owned

Note: "Under no circumstances are the temporary easements acquired for the purpose of removal of a building, to be used for storage of material and equipment. Upon completion of the work of removal of the building in this area, the temporary easements shall be immediately vacated."

** Parcel contains Dayton Power and Light Co. pole easement

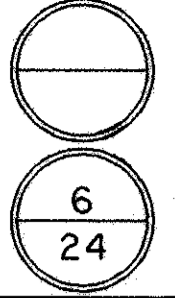
PBR	3-93	Parcel IOICWL, IO3 name corrections
	1-93	Completion Date
Rev.	Date	Description

SUMMARY OF ADDITIONAL RIGHT OF WAY

FHWA REGION	STATE	PROJECT	CALC. DATE:
5	OHIO		CHKD. DATE:

PID NO. 4553
STATE JOB NO. 07559(0)

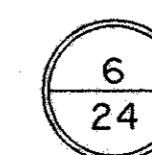
LOGAN COUNTY
LOG-33-21.51



Parcel	Owner	Sheet No.	Owners Record		Record Area	Total P.R.O.	Gross Take	P.R.O. in Take	Net Take	Structure	Net Residue		Type Fund	Remarks and Personality	As Acquired	
			Book	Page							Left	Right			Book	Page
IO6WL	William H. Cooksey & Mary Joan Cooksey	12	320	168	84.010	6.018	5.828	2.137	3.691	NO	66.484	7.817	State	12-109-00-00-045.000 Cont. 2.137 ac. ex. road easement (28-1961)	OR 240	565-572
IO6XV	William H. Cooksey & Mary Joan Cooksey	12	320	168	84.010	-	0.766	-	0.766	NO	-	-	State	12-109-00-00-045.000	OR 240	565-572
IO7WL	Hazel G. Moore	12,13	350	499	49.550	5.251	6.748	1.786	4.962	NO	18.730	20.607	State	12-110-00-00-059.000 Cont. 1.786 ac. ex. road easement (29-1961)	OR 246	714-719
IO8WL	Homer B. Taylor & Betty Taylor	13,14,15	226	191	120.23	7.731	10.226	2.704	7.522	NO	21.002	83.975	State	12-110-00-00-042.000, 12-110-00-00-057.000 & 12-110-00-00-058.000. Cont. 2.704 ac. ex. road easement (32-1961)	OR 246	708-713
IO9WL	Robert Ray Hussey, Martha L. Hussey, E. Paul Yocum, Trustees	15,16	OR122	656	112.510	2.788	4.758	1.308	3.450	NO	-	106.186	State	12-110-00-00-061.000 Cont. 1.308 ac. ex. road easement (33-1961)	OR 288	538-548
IO9WV	Robert Ray Hussey, Martha L. Hussey, E. Paul Yocum, Trustees	15	OR122	656	112.510	-	0.154	0.068	0.086	NO	-	-	State	12-110-00-00-061.000 Cont. 0.068 ac. ex. road easement (33-1961)	OR 288	538-548
IO9X	Robert Ray Hussey, Martha L. Hussey, E. Paul Yocum, Trustees	15,16	OR122	656	112.510	-	0.131	-	0.131	NO	-	-	State	12-110-00-00-061.000 Cont. 0.046 ac. ex. road easement (33-1961)	OR 288	538-548
IIOWL	Honda of America, Mfg., Inc.	16,17,18 19,20,21 22,23	OR56	241	3500.740	67.947	68.792	12.408	56.384	NO	0.0	3376.305	State	12-110-00-00-055.000 & 32-112-00-00-034.000 Cont. 2.301 ac. ex. channel easement (7X,7Y,8X-1948) Cont. 12.262 ac. ex. road easement (1,2R,2RX,4,6,7,8,9-1948) Cont. 0.638 ac. ex. D.P. & L. easement	OR 247	21
IIOWV	Honda of America, Mfg., Inc.	15,16	OR56	241	306.050	-	0.165	0.061	0.104	NO	-	-	State	12-110-00-00-055.000	OR 247	27
IIOX	Honda of America, Mfg., Inc.	16,17 18,19	OR56	241	3500.740	-	8.509	-	8.509	NO	-	-	State	12-110-00-00-055.000 & 32-112-00-00-034.000 Cont. 0.115 ac. ex. road easement (1A,2RA-1948)	OR 247	29
IIOX-1	Honda of America, Mfg., Inc.	21	OR56	241	3194.690	-	0.181	-	0.181	NO	-	-	State	32-112-00-00-034.000	OR 247	29
IIOX-2	Honda of America, Mfg., Inc.	21	OR56	241	3194.690	-	0.184	-	0.184	NO	-	-	State	32-112-00-00-034.000	OR 247	29
IIOT	Honda of America, Mfg., Inc.	17	OR56	241	3500.740	-	0.469	-	0.469	NO	-	-	State	12-110-00-00-055.000 & 32-112-00-00-034.000 For construction of drive turnaround (6 Months) Cont 0.016 ac. ex. road easement (1A-1948)		
IIOX-3	HONDA of AMERICA, Mfg., INC.	17	OR56	241	306.050	-	0.113	-	0.113	NO	-	-	State	12-110-00-00-055.000	OR 247	29
IIIWL	Frank M. Reed	17	381	708	2.130	1.069	1.639	0.553	1.086	NO	0.0	0.0	State	12-110-00-00-052.000 & 32-110-00-00-051.000 Total Take, Cont. 0.553 ac. ex. road easement (3-1948)	OR 233	490-498
IIIWD	Frank M. Reed	17	381	708	2.130	1.069	0.516	0.516	0.0	NO	0.0	0.0	State	12-110-00-00-052.000 & 32-110-00-00-051.000 Total Take, Cont. 0.516 ac. ex. road easement (3-1948)	OR 233	490-498

Record area after out sales minus total P.R.O. minus net take equals net residue

Note: "Under no circumstances are the temporary easements acquired for the purpose of removal of a building, to be used for storage of material and equipment. Upon completion of the work of removal of the building in this area, the temporary easements shall be immediately vacated."




JBH	6-23-94	Added Parcel IIOX-3
RAM	8-30-93	Structure removed Parcel IIIWL.
PBR	3-93	Parcel IO9WL, IIOWI - P.R.O. Change
PBR	3-93	Parcel IO6, IO9 name corrections
	1-93	Completion Date
Rev.	Date	Description

LOGAN COUNTY
JEFFERSON TOWNSHIP
V.M.S. 3137 & 4195 & 4413 & 4948

FHWA REGION	STATE	PROJECT	CALC. DATE
5	OHIO		
			CHKD. DATE

LOGAN COUNTY
LOG-33-21.51



EXISTING R/W ACQUIRED UNDER
PROJECT LOG-33-17.29, 1961

LIMITED ACCESS R/W PLAN

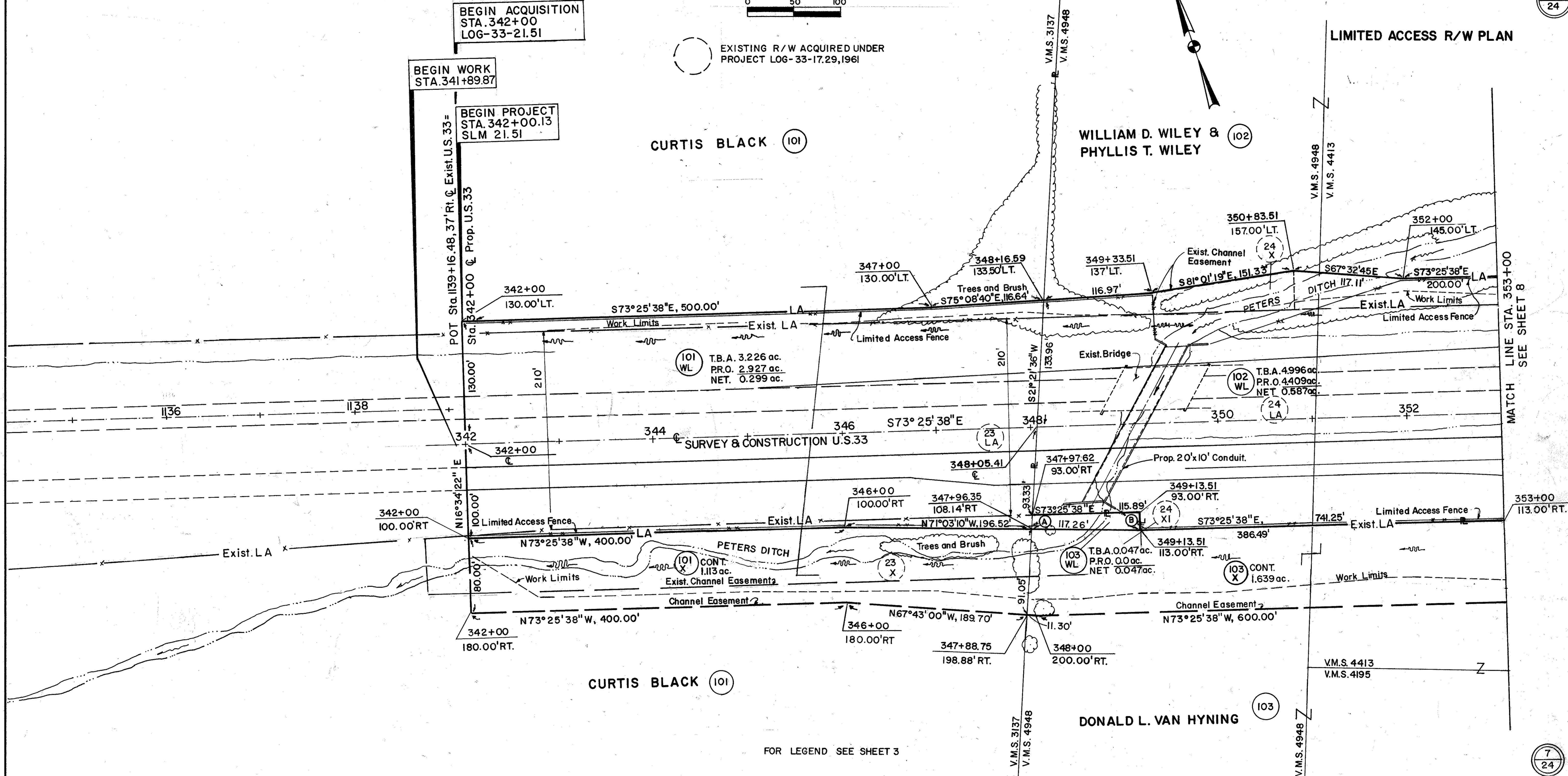
BEGIN ACQUISITION
STA. 342+00
LOG-33-21.51

BEGIN WORK
STA. 341+89.87

BEGIN PROJECT
STA. 342+00.13
SLM 21.51

CURTIS BLACK (101)

WILLIAM D. WILEY &
PHYLLIS T. WILEY (102)



(101) T.B.A. 3.226 ac.
P.R.O. 2.927 ac.
NET. 0.299 ac.

(102) T.B.A. 4.996 ac.
P.R.O. 4.409 ac.
NET 0.587 ac.

(103) T.B.A. 0.047 ac.
P.R.O. 0.0 ac.
NET 0.047 ac.

CURTIS BLACK (101)

DONALD L. VAN HYNING (103)

FOR LEGEND SEE SHEET 3

Line No.	Bearing	Distance
A	N21°21'36"E	15.20'
B	S16°34'22"W	20.00'

PBR	3-93	PARCEL 103 NAME CORRECTION
REV.	1-93	COMPLETION DATE
REV.	DATE	DESCRIPTION

EXISTING R/W ACQUIRED UNDER PROJECT LOG-33-17.29, 1961

LOGAN COUNTY JEFFERSON TOWNSHIP V.M.S. 4195 & 4413

FHWA REGION	STATE	PROJECT	CALC. DATE
5	OHIO		

LOGAN COUNTY LOG-33-21.51

LIMITED ACCESS R/W PLAN

Sta. 54+50.00 @ S.R. 292
Sta. 166+77.95 @ Ramp A
M.B.

WILLIAM D. WILEY & PHYLLIS T. WILEY (102)
V.M.S. 4413

CURVE DATA
 PI Sta. 157+33.44
 $\Delta = 21^\circ 26' 45''$ Lt.
 $D_c = 4^\circ$
 $R = 1432.39'$
 $T = 271.25'$
 $L = 536.15'$

CURTIS A. BLACK (101 B)

ROBERT ESSER & ROBIN ESSER (104)

MATCH LINE S.R. 292 STA. 55+00 SEE SHEET 9

SEE SHEET 7 MATCH LINE STA. 353+00

MATCH LINE @ SURVEY & CONSTRUCTION S.R. 292 STA. 366+32 SEE SHEET 10

Sta. 45+50.00 @ S.R. 292 AHEAD
Sta. 45+50.00 @ C.R. 28 BACK
Sta. 567+09.71 @ Ramp D

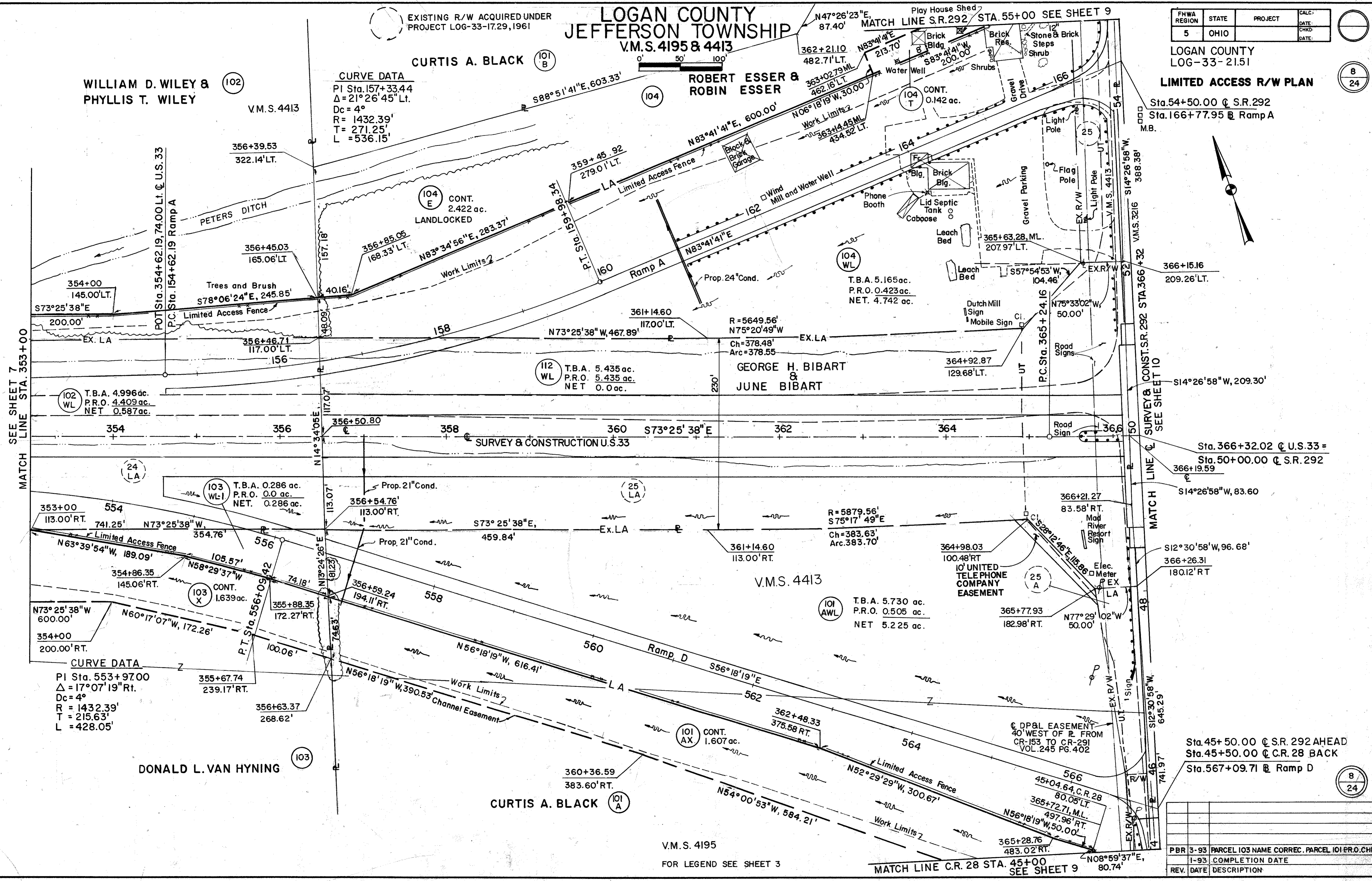
PBR 3-93	PARCEL 103 NAME CORREC.	PARCEL 101 PRO. CHN
1-93	COMPLETION DATE	
REV.	DATE	DESCRIPTION

V.M.S. 4195

FOR LEGEND SEE SHEET 3

MATCH LINE C.R. 28 STA. 45+00 SEE SHEET 9

LOG-33 R/W PLAN STA. 353+00 TO 366+32

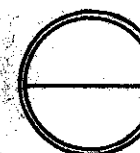


LOGAN COUNTY
JEFFERSON TOWNSHIP
V.M.S. 3216 & 4195 & 4413

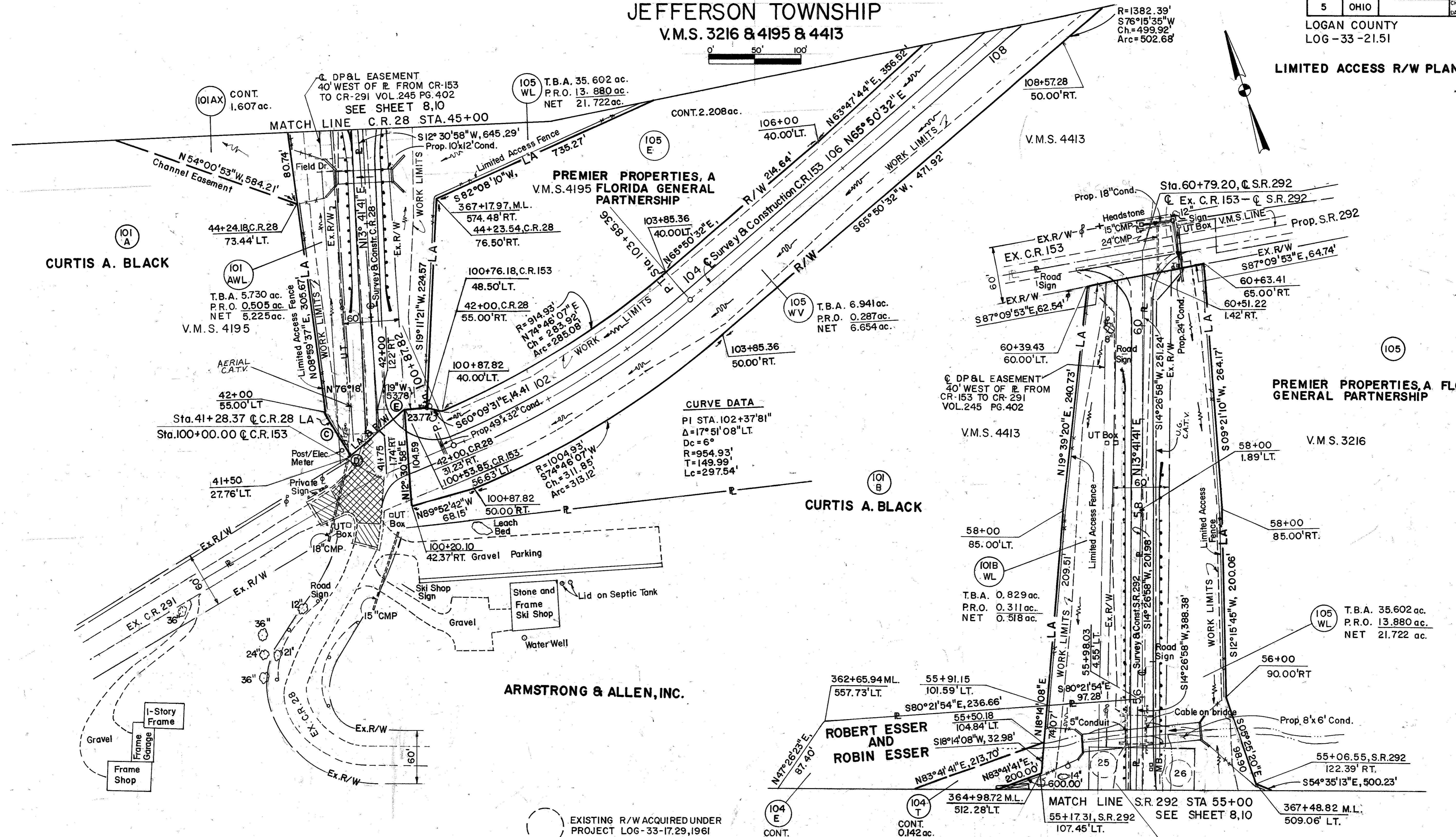
FHWA REGION	STATE	PROJECT	CALC. DATE
5	OHIO		
			CHKD. DATE

LOGAN COUNTY
LOG-33-21.51

LIMITED ACCESS R/W PLAN



9
24



CURVE DATA
 PI STA. 102+37.81"
 $\Delta = 17^{\circ}51'08''$ LT.
 $D_c = 6^{\circ}$
 $R = 954.93'$
 $T = 149.99'$
 $L_c = 297.54'$

LINE DATA TABLE

Line No.	Bearing	Distance
C	N14°53'30"W	56.94'
D	S63°24'26"W	38.66'
E	S63°24'26"W	38.66'

EXISTING R/W ACQUIRED UNDER PROJECT LOG-33-17.29, 1961


FOR LEGEND SEE SHEET 3

PBR	3-93	PARCEL 101, 105 P.R.O. CHANGE
	1-93	COMPLETION DATE
REV	DATE	DESCRIPTION

Sta. 54+50.00 @ S.R. 292
Sta. 266+04.33 @ Ramp B

EXISTING R/W ACQUIRED UNDER
PROJECT LOG-33-1729, 1961

LOGAN COUNTY JEFFERSON TOWNSHIP V.M.S. 3216 & 4195



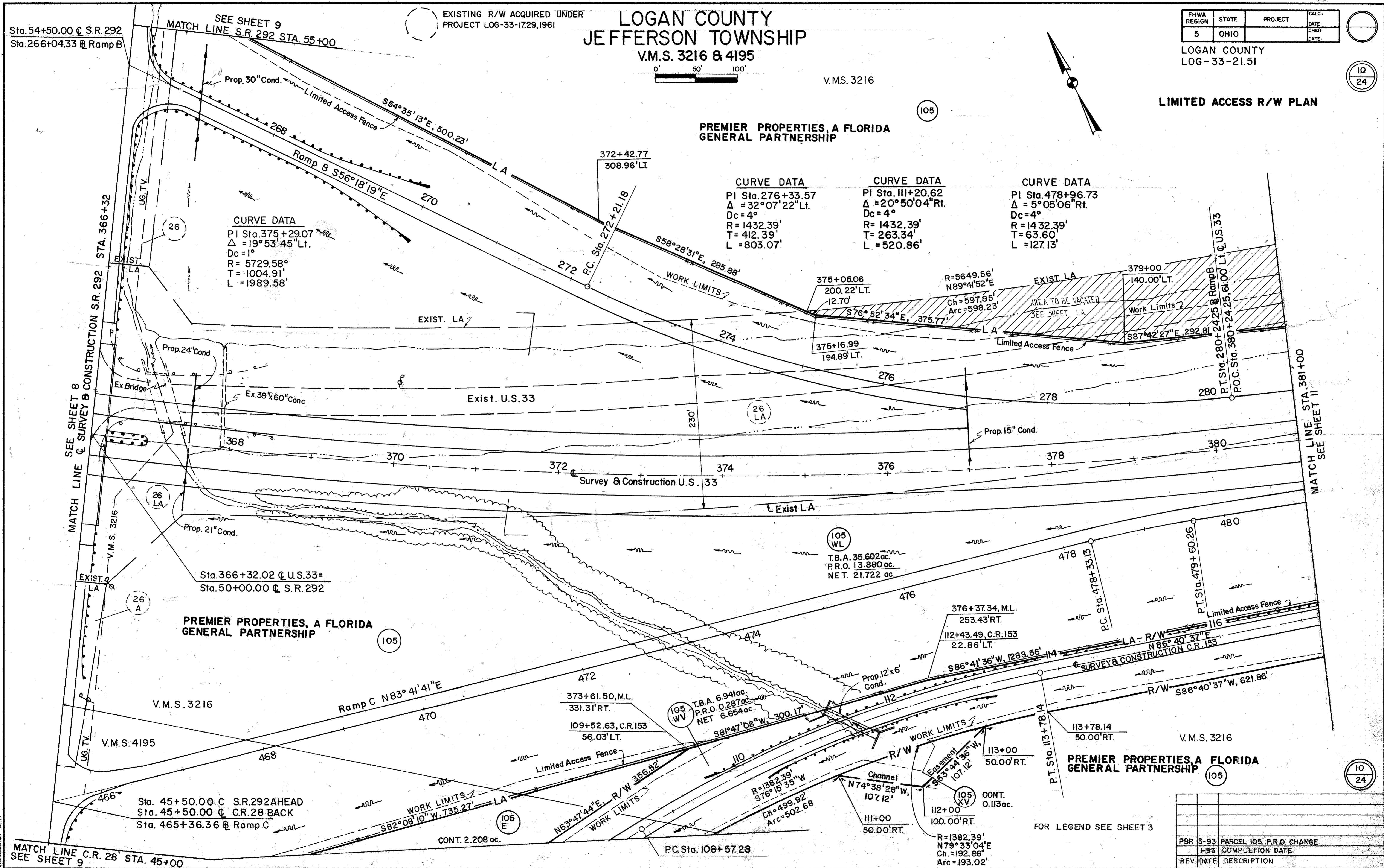
V.M.S. 3216

FHWA REGION	STATE	PROJECT	CALC. DATE
5	OHIO		

LOGAN COUNTY
LOG-33-21.51

LIMITED ACCESS R/W PLAN

PREMIER PROPERTIES, A FLORIDA
GENERAL PARTNERSHIP



CURVE DATA

PI Sta. 375+29.07
Δ = 19°53'45" Lt.
Dc = 1°
R = 5729.58'
T = 1004.91'
L = 1989.58'

CURVE DATA

PI Sta. 276+33.57
Δ = 32°07'22" Lt.
Dc = 4°
R = 1432.39'
T = 412.39'
L = 803.07'

CURVE DATA

PI Sta. 111+20.62
Δ = 20°50'04" Rt.
Dc = 4°
R = 1432.39'
T = 263.34'
L = 520.86'

CURVE DATA

PI Sta. 478+96.73
Δ = 5°05'06" Rt.
Dc = 4°
R = 1432.39'
T = 63.60'
L = 127.13'

PREMIER PROPERTIES, A FLORIDA
GENERAL PARTNERSHIP

PREMIER PROPERTIES, A FLORIDA
GENERAL PARTNERSHIP

MATCH LINE C.R. 28 STA. 45+00
SEE SHEET 9

MATCH LINE STA. 381+00
SEE SHEET 11

FOR LEGEND SEE SHEET 3


REV.	DATE	DESCRIPTION
1	93	COMPLETION DATE

LOGAN COUNTY JEFFERSON TOWNSHIP V.M.S. 3216

FHWA REGION	STATE	PROJECT	CALC. DATE
5	OHIO		
			CHKD. DATE

LOGAN COUNTY
LOG-33-21.51

LIMITED ACCESS R/W PLAN
WILLIAM H. COOKSEY (106)
AND
MARY JOAN COOKSEY

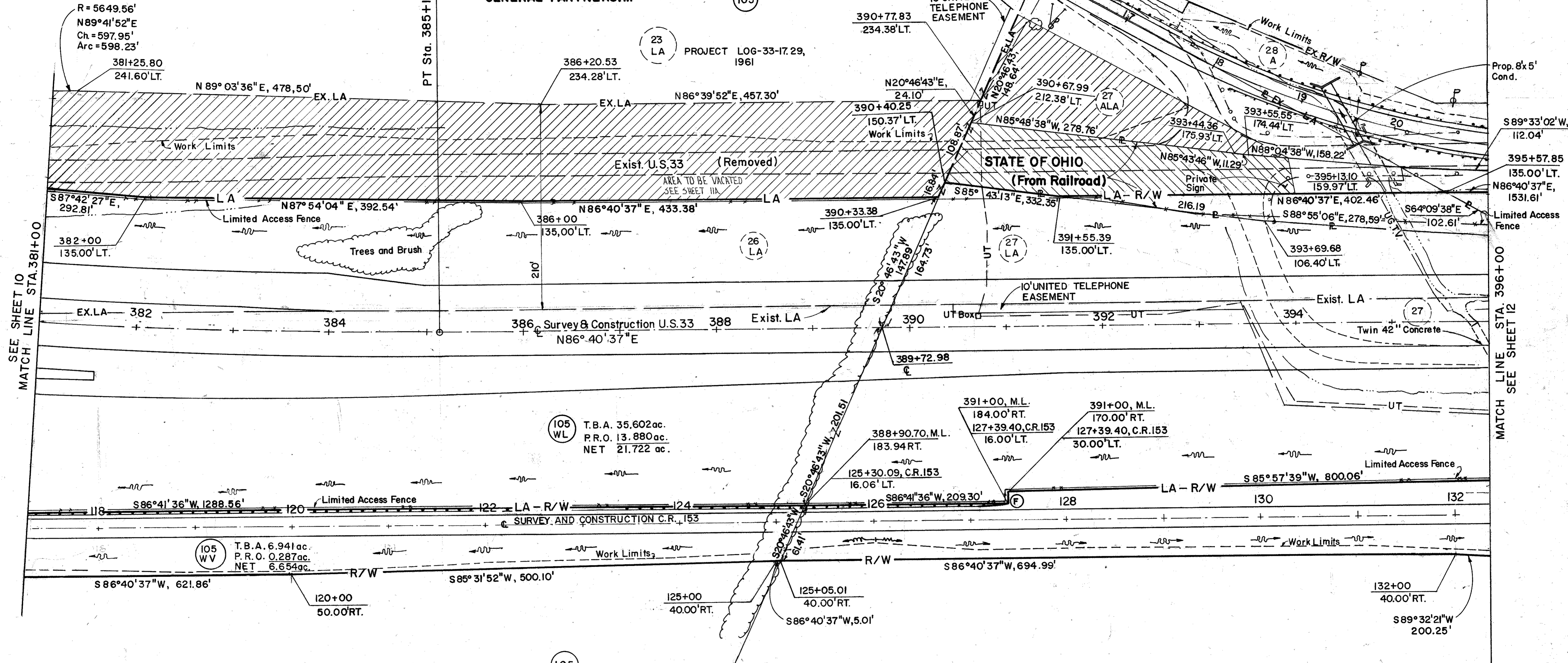


V.M.S. 3216

V.M.S. 3216

**PREMIER PROPERTIES, A FLORIDA
GENERAL PARTNERSHIP**

PROJECT LOG-33-17.29,
1961



SEE SHEET 10
MATCH LINE STA. 381+00

MATCH LINE STA. 396+00
SEE SHEET 12

**PREMIER PROPERTIES, A FLORIDA
GENERAL PARTNERSHIP**

V.M.S. 3216

FOR LEGEND SEE SHEET 3

LINE DATA TABLE		
Line No.	Bearing	Distance
F	S 3° 19' 23" E	14.00'

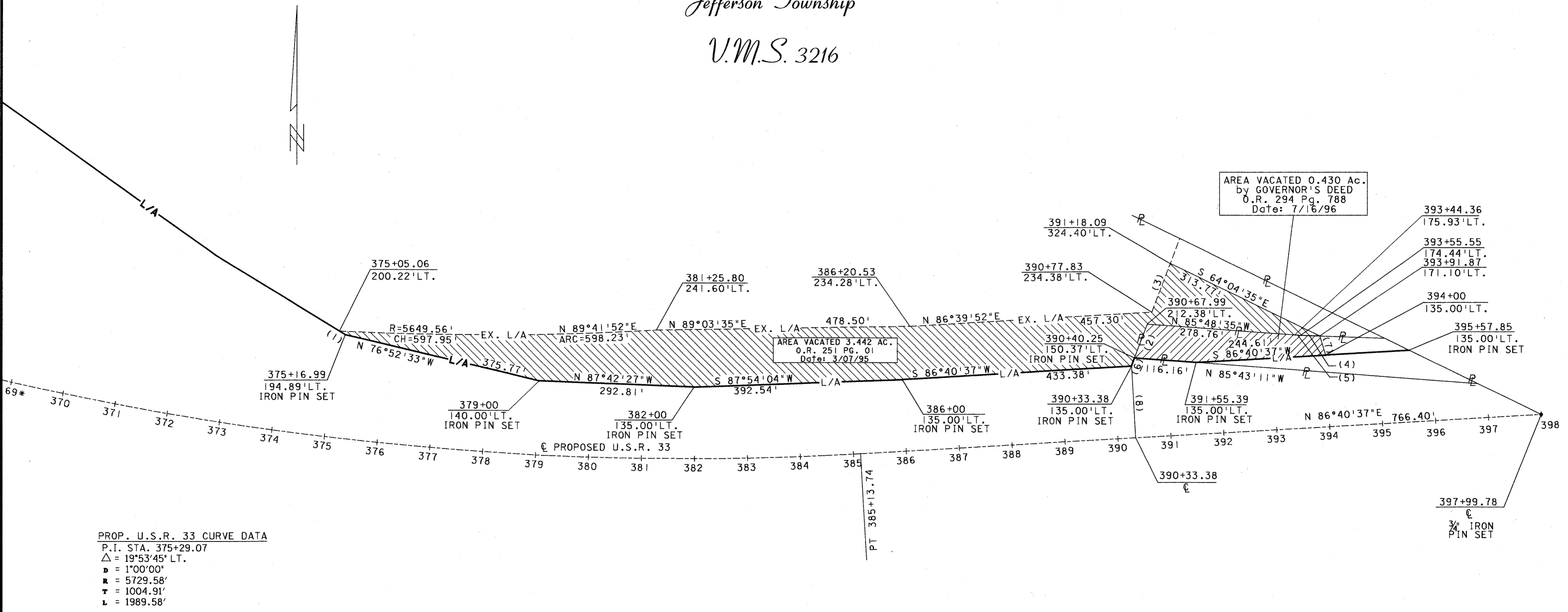
PBR 3-93	PARCEL 105 P.R.O. CHANGE
1-93	COMPLETION DATE
REV. DATE	DESCRIPTION

Vacation of Right Of Way Plat

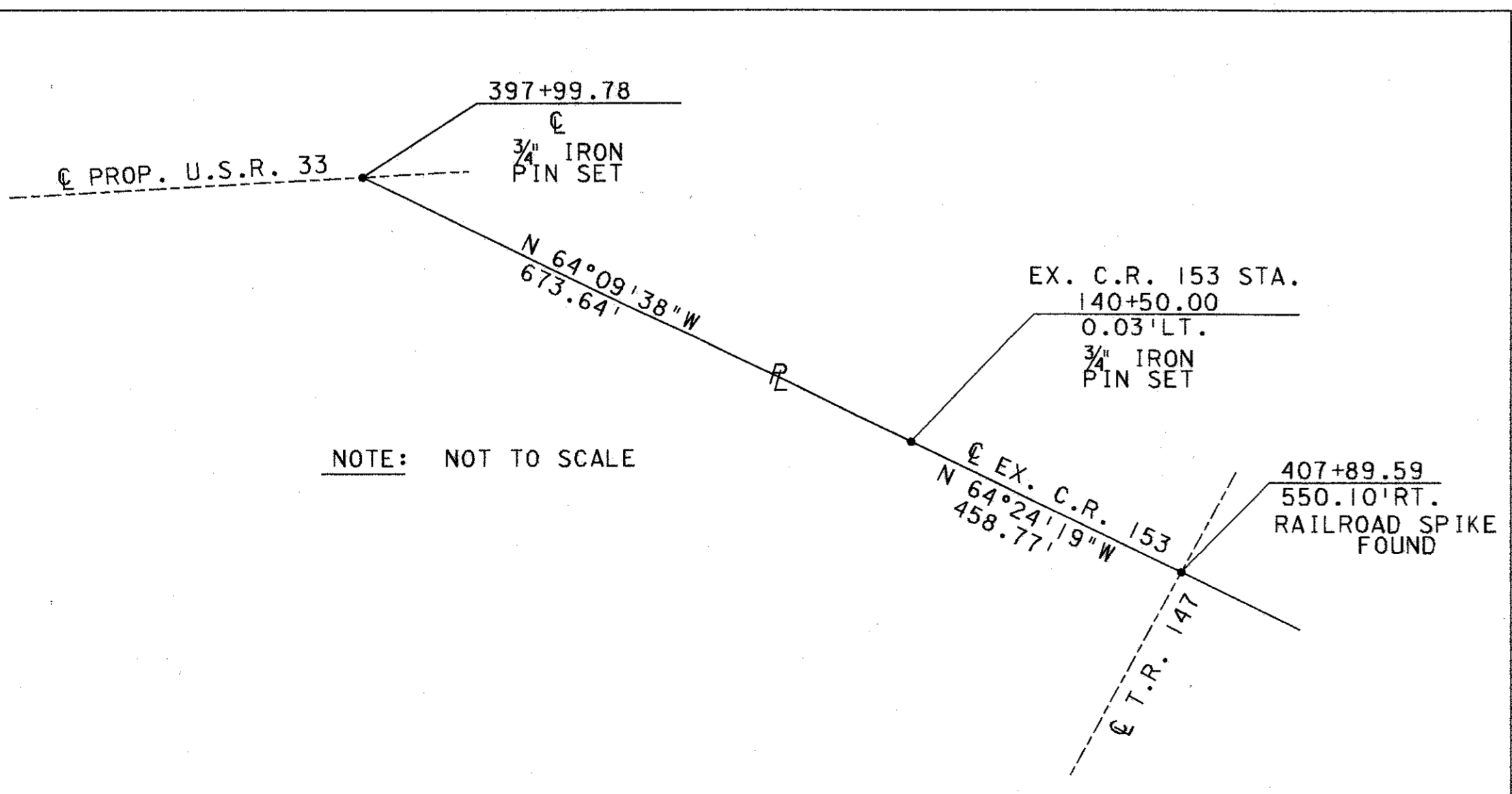
Logan County
Jefferson Township

V.M.S. 3216

NOTE: LOG-33-21.51 R/W PLANS
USED TO RE-ESTABLISH THE R/W



PROP. U.S.R. 33 CURVE DATA
P.I. STA. 375+29.07
Δ = 19°53'45" LT.
D = 1°00'00"
R = 5729.58'
T = 1004.91'
L = 1989.58'



NOTE: NOT TO SCALE

TANGENT TABLE		
NO.	DISTANCE	BEARING
1	12.69'	N 58°27'53"W
2	67.93'	N 20°46'41"E
3	98.62'	N 20°46'29"E
4	36.47'	N 88°04'32"W
5	11.29'	N 85°44'19"W
6	16.84'	N 20°45'37"E
7	37.01'	S 16°00'49"E
8	135.00'	N 03°19'23"W

VACATION OF RIGHT-OF-WAY PLAT

LOG-33-21.51

STATE JOB NO. _____

FEDERAL PROJECT NO. _____


11A / 24

EXISTING R/W ACQUIRED UNDER
PROJECT LOG-33-17.29, 1961

LOGAN COUNTY
JEFFERSON TOWNSHIP
V.M.S. 3216

FHWA REGION	STATE	PROJECT	CALC. DATE
5	OHIO		
			CHKD. DATE

LOGAN COUNTY
LOG-33-21.51



LIMITED ACCESS R/W PLAN

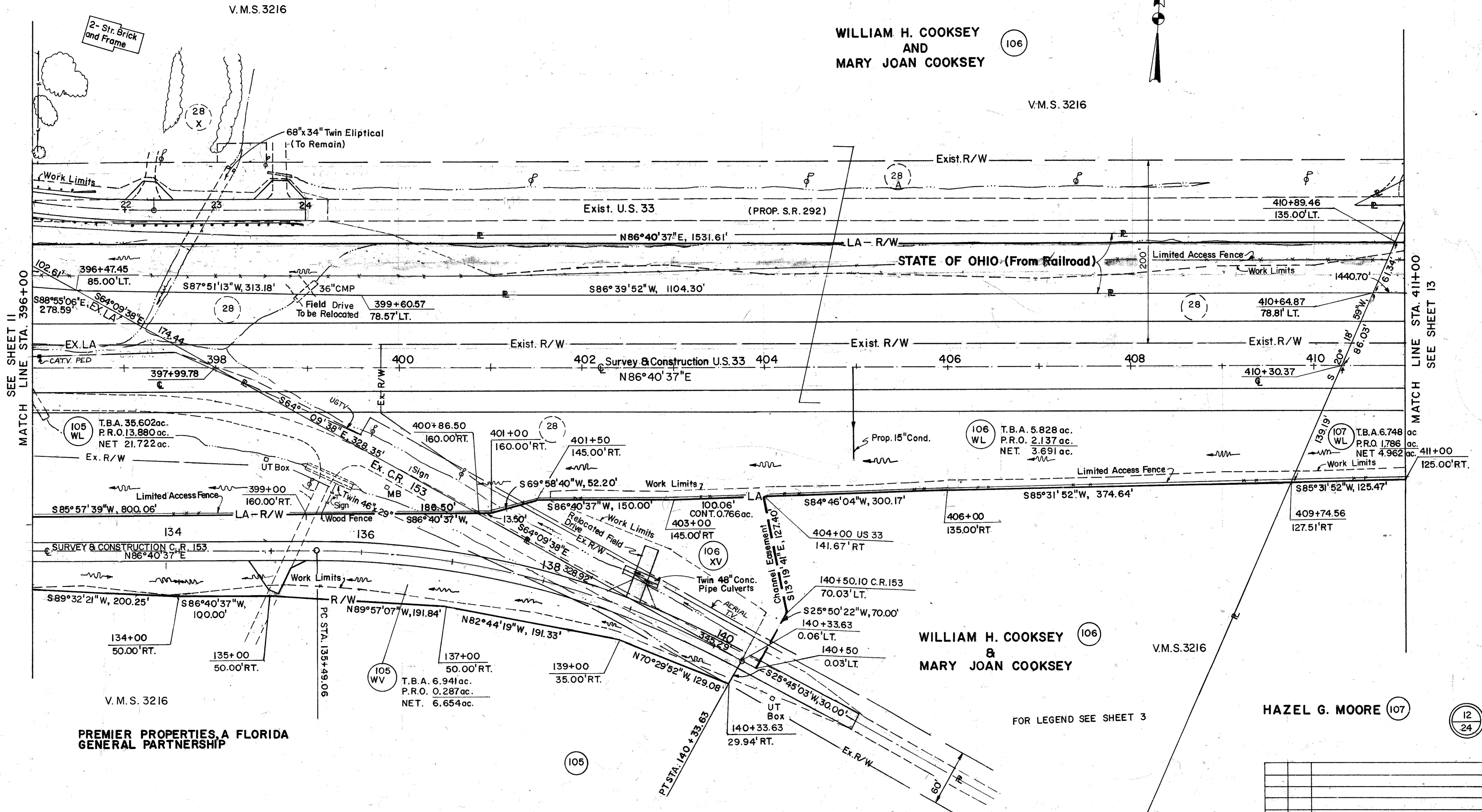
12
24



WILLIAM H. COOKSEY AND
MARY JOAN COOKSEY

106

V.M.S. 3216



SEE SHEET II
MATCH LINE STA. 396+00

MATCH LINE STA. 411+00
SEE SHEET 13

PREMIER PROPERTIES, A FLORIDA
GENERAL PARTNERSHIP

WILLIAM H. COOKSEY &
MARY JOAN COOKSEY

HAZEL G. MOORE

FOR LEGEND SEE SHEET 3

PBR	3-93	PARCEL 105 P.R.O. CHANGE
I-93		COMPLETION DATE
REV.	DATE	DESCRIPTION

12
24


LOGAN COUNTY
JEFFERSON TOWNSHIP
V.M.S. 3216 & 9833

FHWA REGION	STATE	PROJECT	CALC. DATE
5	OHIO		
			CHKD. DATE

LOGAN COUNTY
LOG-33-2151

LIMITED ACCESS R/W PLAN

EXISTING R/W ACQUIRED UNDER
PROJECT LOG-33-17.29, 1961

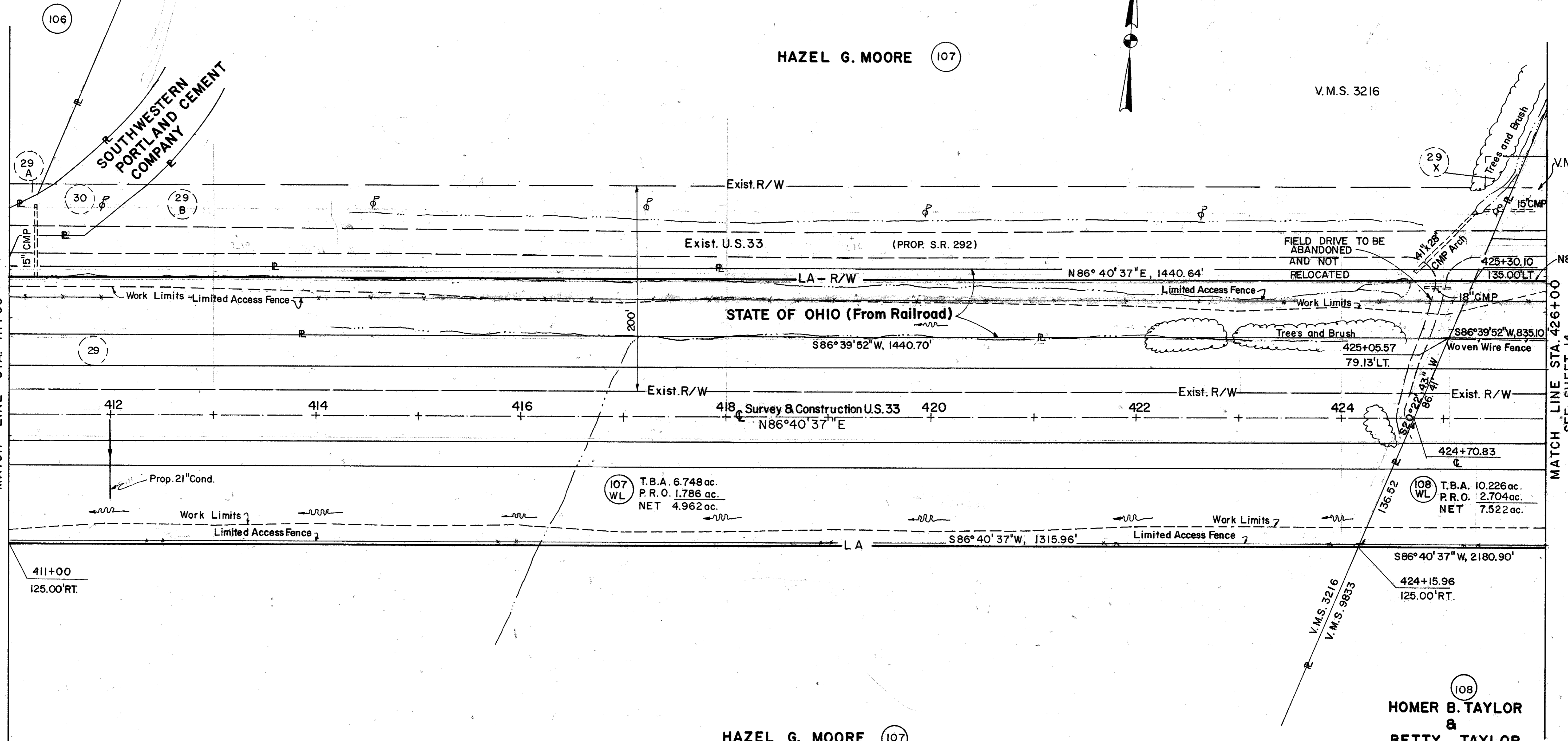


WILLIAM H. COOKSEY
AND
MARY JOAN COOKSEY

HAZEL G. MOORE (107)

V.M.S. 3216

V.M.S. 9833



SEE SHEET 12
MATCH LINE STA. 411+00

MATCH LINE STA. 426+00
SEE SHEET 14

(107) T.B.A. 6.748 ac.
P.R.O. 1.786 ac.
NET 4.962 ac.

(108) T.B.A. 10.226 ac.
P.R.O. 2.704 ac.
NET 7.522 ac.

HAZEL G. MOORE (107)

(108)
HOMER B. TAYLOR
&
BETTY TAYLOR

FOR LEGEND SEE SHEET 3

PBR	3-93	ADDITIONAL LABELING ADDED
REV.	1-93	COMPLETION DATE

LOGAN COUNTY
JEFFERSON TOWNSHIP
V.M.S. 4661 & 9833


FHWA REGION	STATE	PROJECT	CALC. DATE
5	OHIO		
			CHKD. DATE

LOGAN COUNTY
LOG-33-21.51

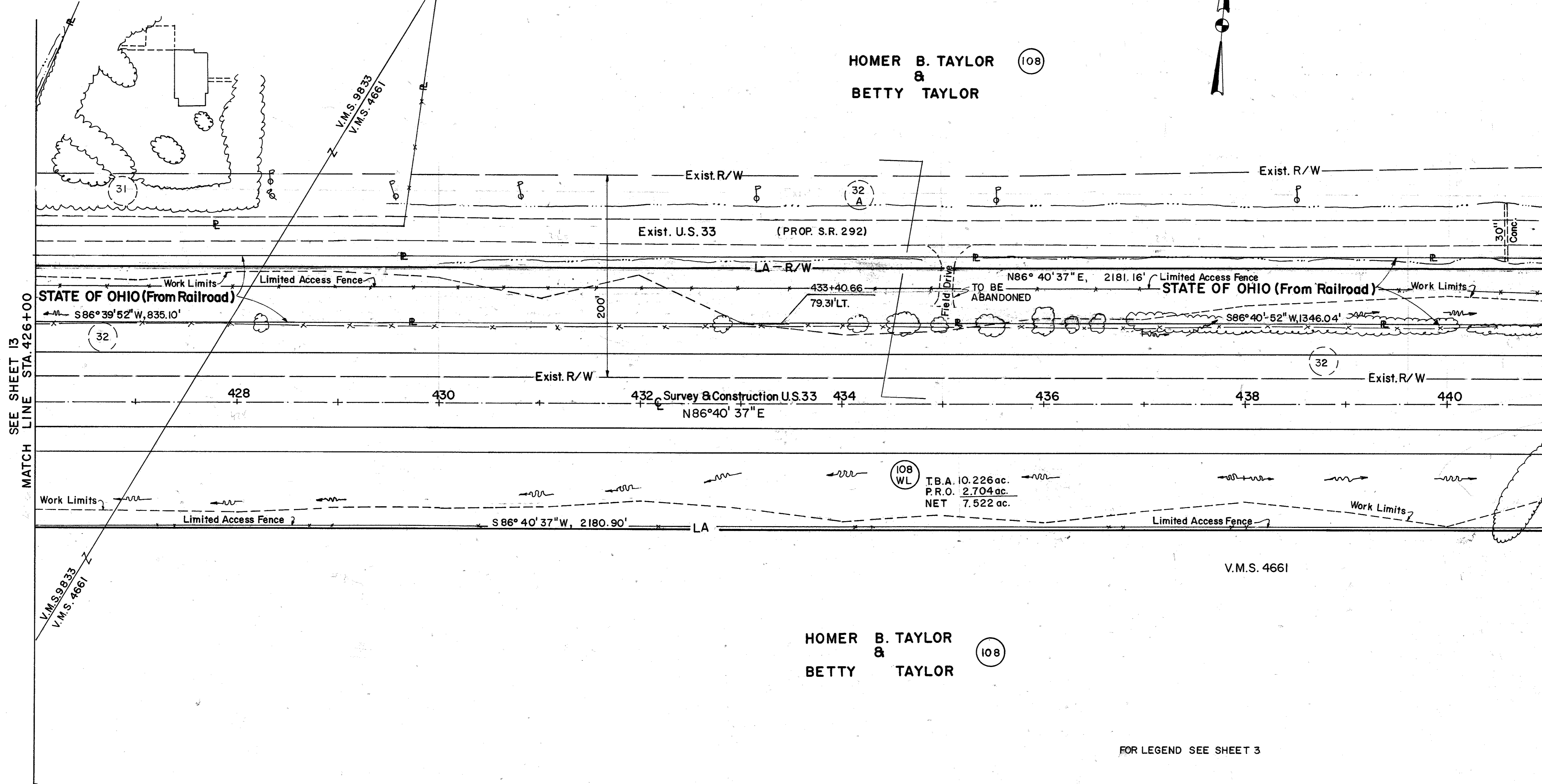
LIMITED ACCESS R/W PLAN

PAUL M. COSTELLO
AND
EDNA M. COSTELLO

EXISTING R/W ACQUIRED
UNDER
PROJECT LOG-33-17.29, 1961



HOMER B. TAYLOR (108)
&
BETTY TAYLOR



SEE SHEET 13
MATCH LINE STA. 426+00

MATCH LINE STA. 441+00
SEE SHEET 15

HOMER B. TAYLOR (108)
&
BETTY TAYLOR

FOR LEGEND SEE SHEET 3

REV.	DATE	DESCRIPTION
PBR	3-93	ADDITIONAL LABELING ADDED
	1-93	COMPLETION DATE

ATLAS BLUEPRINT 52313


EXISTING R/W ACQUIRED UNDER
PROJECT LOG-33-17.29,1961

LOGAN COUNTY
JEFFERSON TOWNSHIP
V.M.S. 4661 & 10426

MARTHA D. COOKSEY

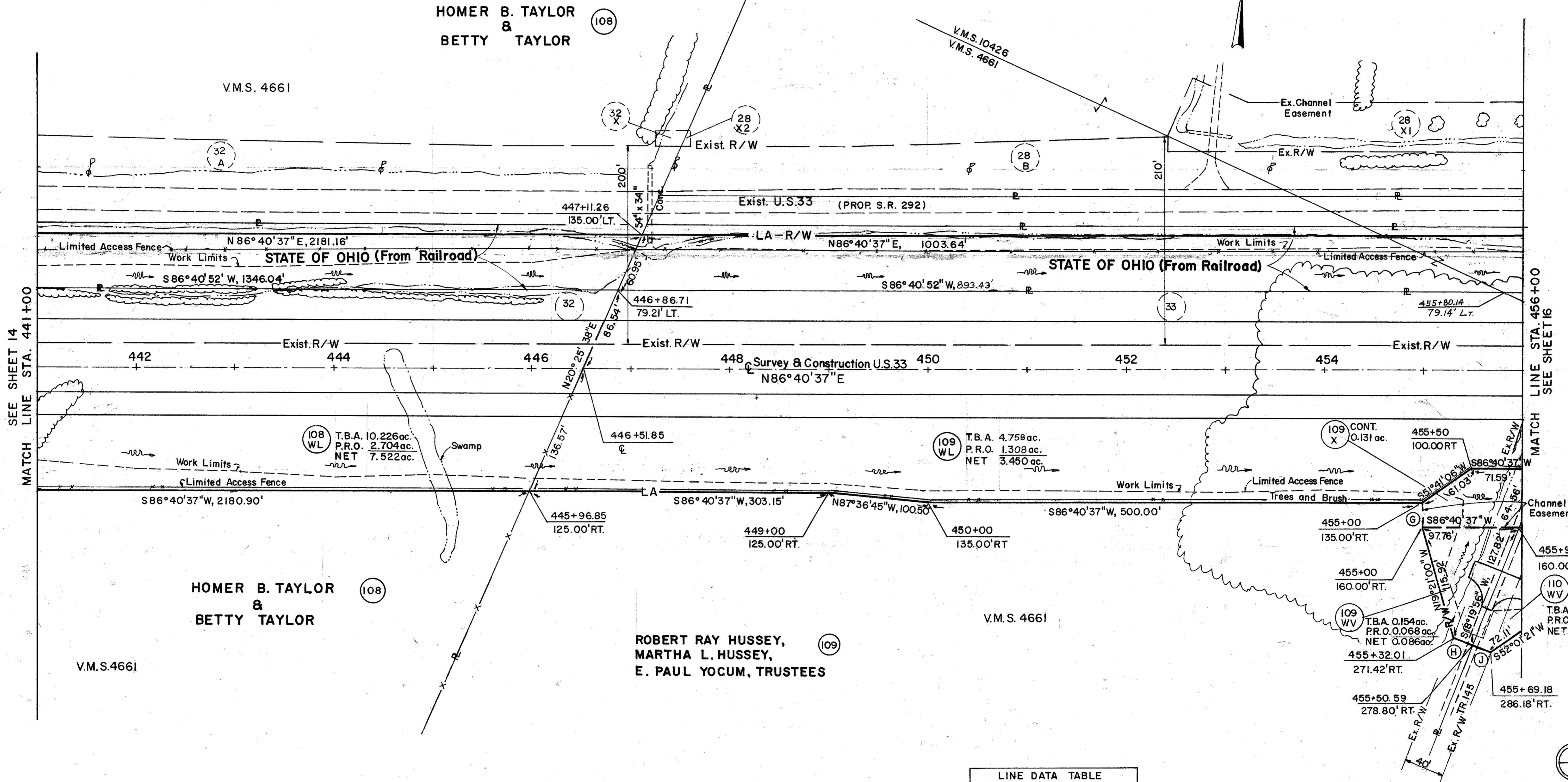
FHWA REGION	STATE	PROJECT	CALC. DATE
5	OHIO		
			CHKD. DATE

LOGAN COUNTY
LOG-33-21.51



15
24

LIMITED ACCESS R/W PLAN



SEE SHEET 14
MATCH LINE STA. 441+00

MATCH LINE STA. 456+00
SEE SHEET 16

Line No.	Bearing	Distance
G	N 3° 19' 23\"W	25.00'
H	N 71° 40' 04\"W	20.00'
J	N 71° 40' 04\"W	20.00'

FOR LEGEND SEE SHEET 3

REV.	DATE	DESCRIPTION
PBR 3-93		PARCEL 109 WL - P.R.O. CHANGE
PBR 3-93		ADDITIONAL LABELING ADDED
I-93		COMPLETION DATE


EXISTING R/W ACQUIRED UNDER
(BELOW STA. 470+00)
PROJECT LOG-33-17.29,1961

LOGAN COUNTY
JEFFERSON TOWNSHIP
V.M.S. 4661 & 9370 & 9371 & 10426

MELVIN R. BUMBALOUGH

FHWA REGION	STATE	PROJECT	CALC. DATE
5	OHIO		
			CHKD. DATE

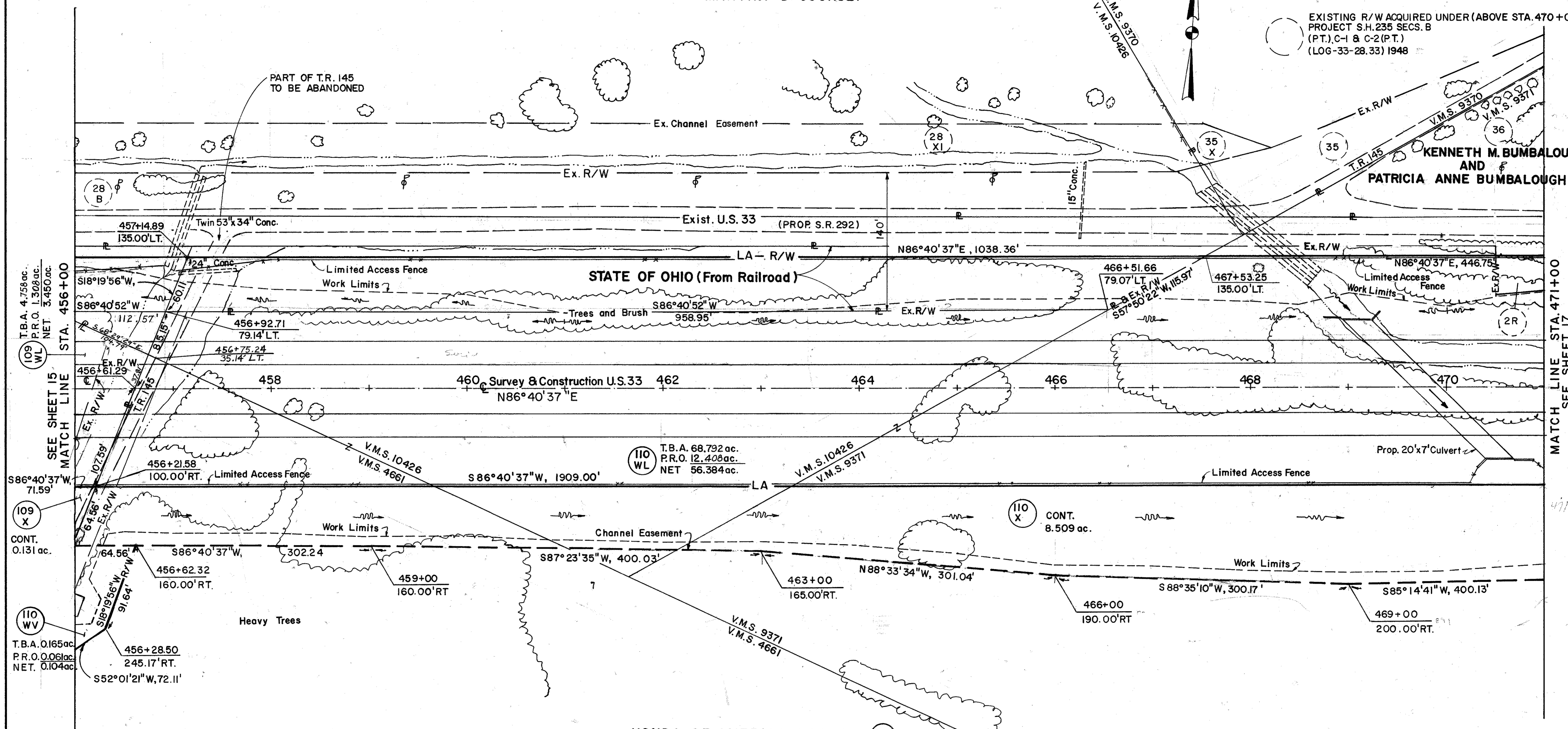
LOGAN COUNTY
LOG-33-21.51



MARTHA D. COOKSEY

LIMITED ACCESS R/W PLAN

EXISTING R/W ACQUIRED UNDER (ABOVE STA. 470+00)
PROJECT S.H. 235 SECS. B
(PT.) C-1 & C-2 (PT.)
(LOG-33-28.33) 1948



SEE SHEET 15
MATCH LINE STA. 456+00

MATCH LINE STA. 471+00
SEE SHEET 17

HONDA OF AMERICA, MFG., INC. (110)

FOR HONDA PLAT SEE SHEET 24

FOR LEGEND SEE SHEET 3

REV.	DATE	DESCRIPTION
PBR 3-93		PARCEL 109 WL - P.R.O. CHANGE
PBR 3-93		ADDITIONAL LABELING ADDED
1-93		COMPLETION DATE

LOGAN COUNTY
JEFFERSON TOWNSHIP
PERRY TOWNSHIP

V.M.S. 9370 & 9371

EXISTING R/W ACQUIRED UNDER
PROJECT S.H. 235 SECS. B
(P.T.) C-1 & C-2(P.T.)
(LOG-33-28.33)1948

FHWA REGION	STATE	PROJECT	CALC. DATE
5	OHIO		
			CHKD. DATE

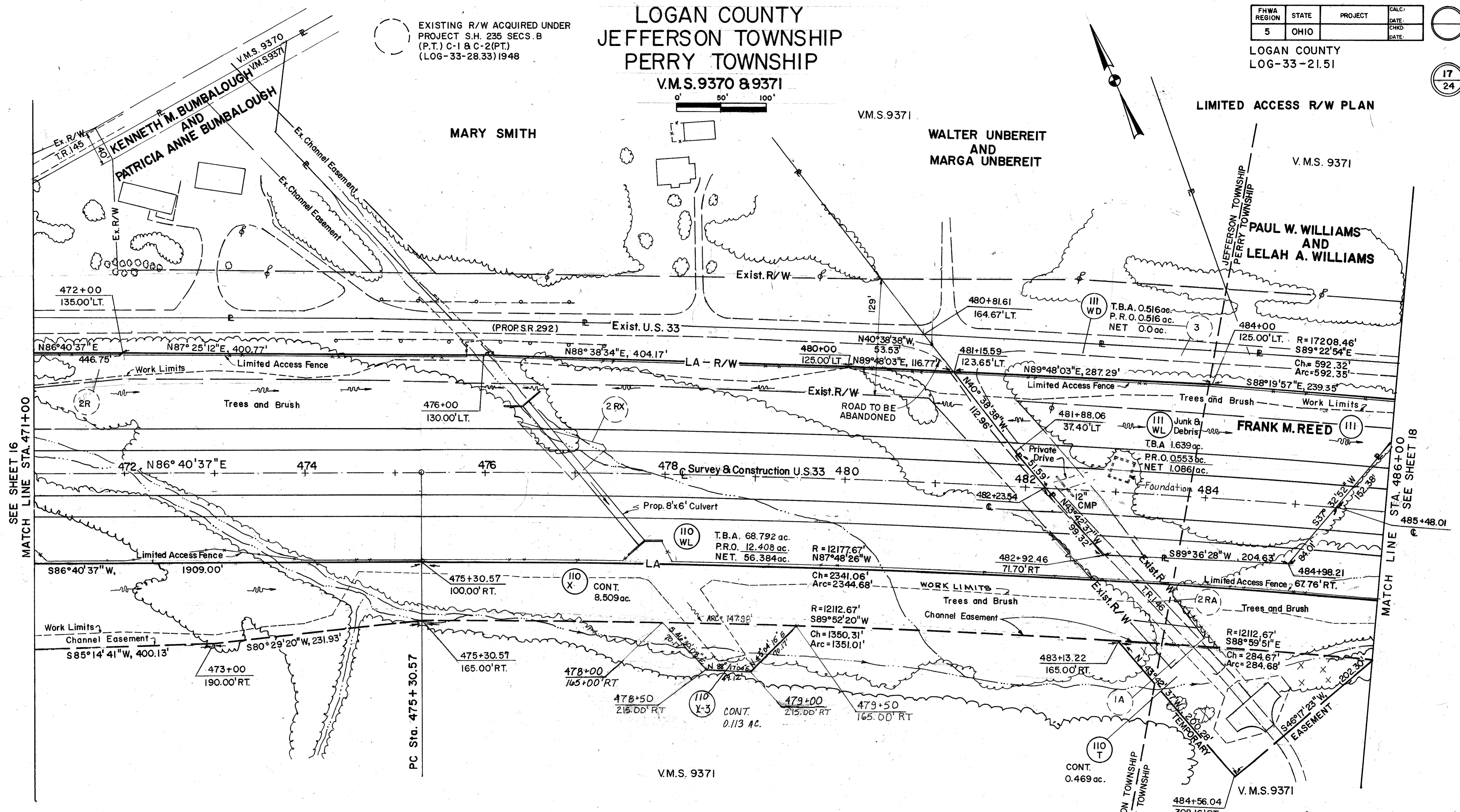
LOGAN COUNTY
LOG-33-21.51

17
24

LIMITED ACCESS R/W PLAN

SEE SHEET 16
MATCH LINE STA. 471+00

MATCH LINE STA. 486+00
SEE SHEET 18



HONDA OF AMERICA, MFG., INC. (110)

FOR HONDA PLAT SEE SHEET 24

FOR LEGEND SEE SHEET 3

NOTE: EXISTING T.R. 146 HAS BEEN
VACATED BY COUNTY ON
HONDA PROPERTY.

17
24

REV	DATE	DESCRIPTION	REV	DATE	DESCRIPTION
RAM	9/93	Distance Corrected Parcel III WD	PBR	3-93	PARCEL III PERSONALITY ITEMS ADDED
RAM	8/93	Log House Removed Parcel III WL	PBR	3-93	COMPLETION DATE
RAM	4/93	PC OFFSET STATION CORRECTED			
PBR	3-93	PARCEL 110 WL - P.R.O. CHANGE			
JBH	7/94	REV 110X-3			
JBH	6/94	ADDED PARCEL 110X-3			
REV	DATE	DESCRIPTION	REV	DATE	DESCRIPTION

LOG-33 R/W PLAN STA. 471+00 TO 486+00

EXISTING R/W ACQUIRED UNDER
PROJECT S.H. 235 SECS.B
(PT) C-1 & C-2 (PT.)
(LOG-33-28.33) 1948

LOGAN COUNTY
PERRY TOWNSHIP
V.M.S. 9371

FHWA REGION	STATE	PROJECT	CALC. DATE
5	OHIO		
			CHKD. DATE

LOGAN COUNTY
LOG-33-21.51

LIMITED ACCESS R/W PLAN



18
24

PAUL W. WILLIAMS
AND
LELAH A. WILLIAMS

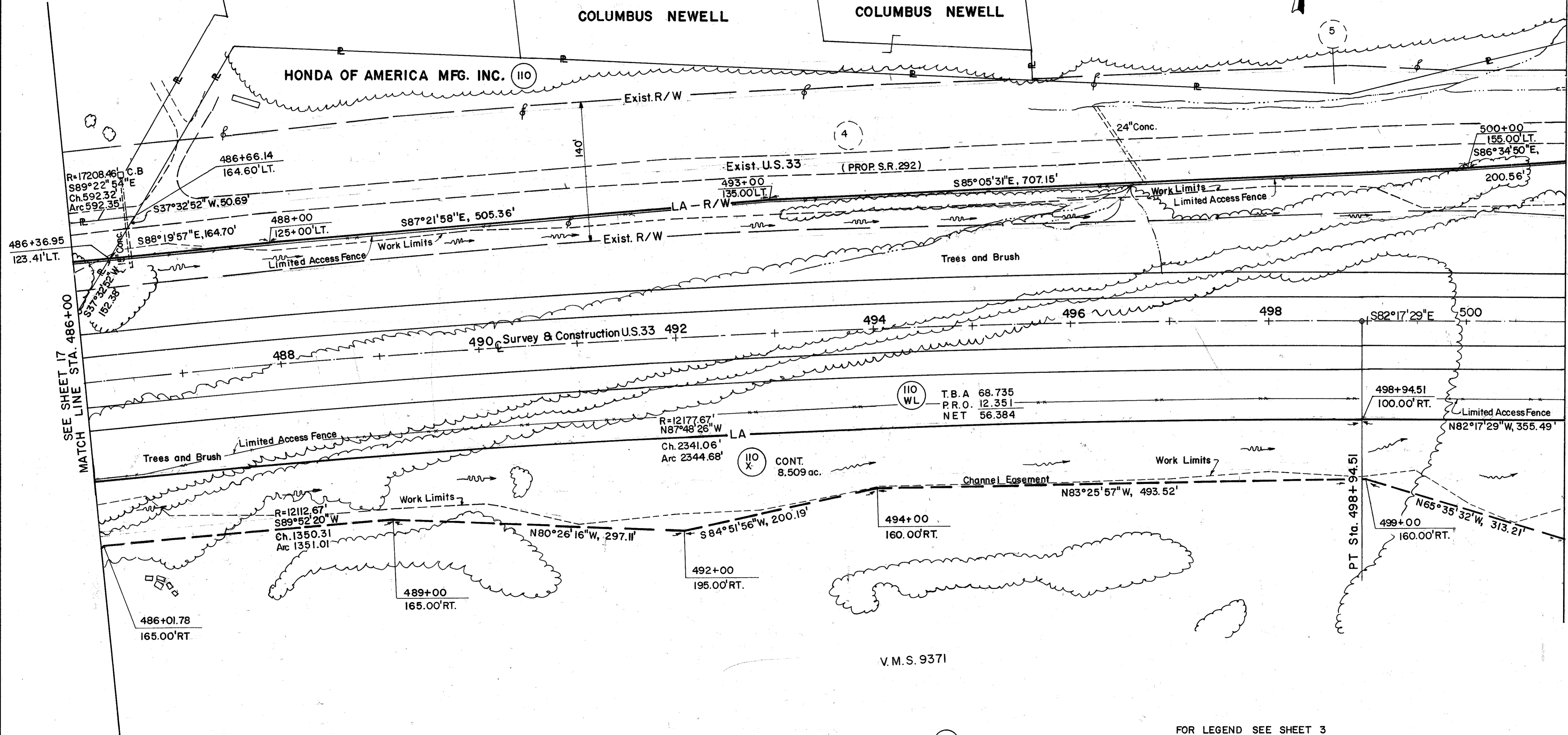
DANIEL N. BUSHONG AND
JOYCE A. BUSHONG AKA
DANIEL BUSHONG

WILLY F. KEYKENS
AND
MARIA KEYKENS

COLUMBUS NEWELL

COLUMBUS NEWELL

HONDA OF AMERICA MFG. INC. (110)



SEE SHEET 17
MATCH LINE STA. 486+00

MATCH LINE STA. 501+00
SEE SHEET 19

HONDA OF AMERICA, MFG., INC. (110)

FOR HONDA PLAT SEE SHEET 24

FOR LEGEND SEE SHEET 3

18
24

REV.	DATE	DESCRIPTION
PBR	3-93	ADDITIONAL LABELING ADDED
	1-93	COMPLETION DATE

EXISTING R/W ACQUIRED UNDER
PROJECT S.H. 235 SECS. B
(PT.) C-1 & C-2 (PT.)
(LOG-33-28.33) 1948

LOGAN COUNTY PERRY TOWNSHIP V.M.S. 4655 & 9371

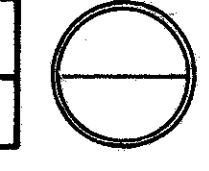
FHWA REGION	STATE	PROJECT	CALC. DATE
5	OHIO		
			CHKD. DATE

LOGAN COUNTY
LOG-33-21.51

LIMITED ACCESS R/W PLAN

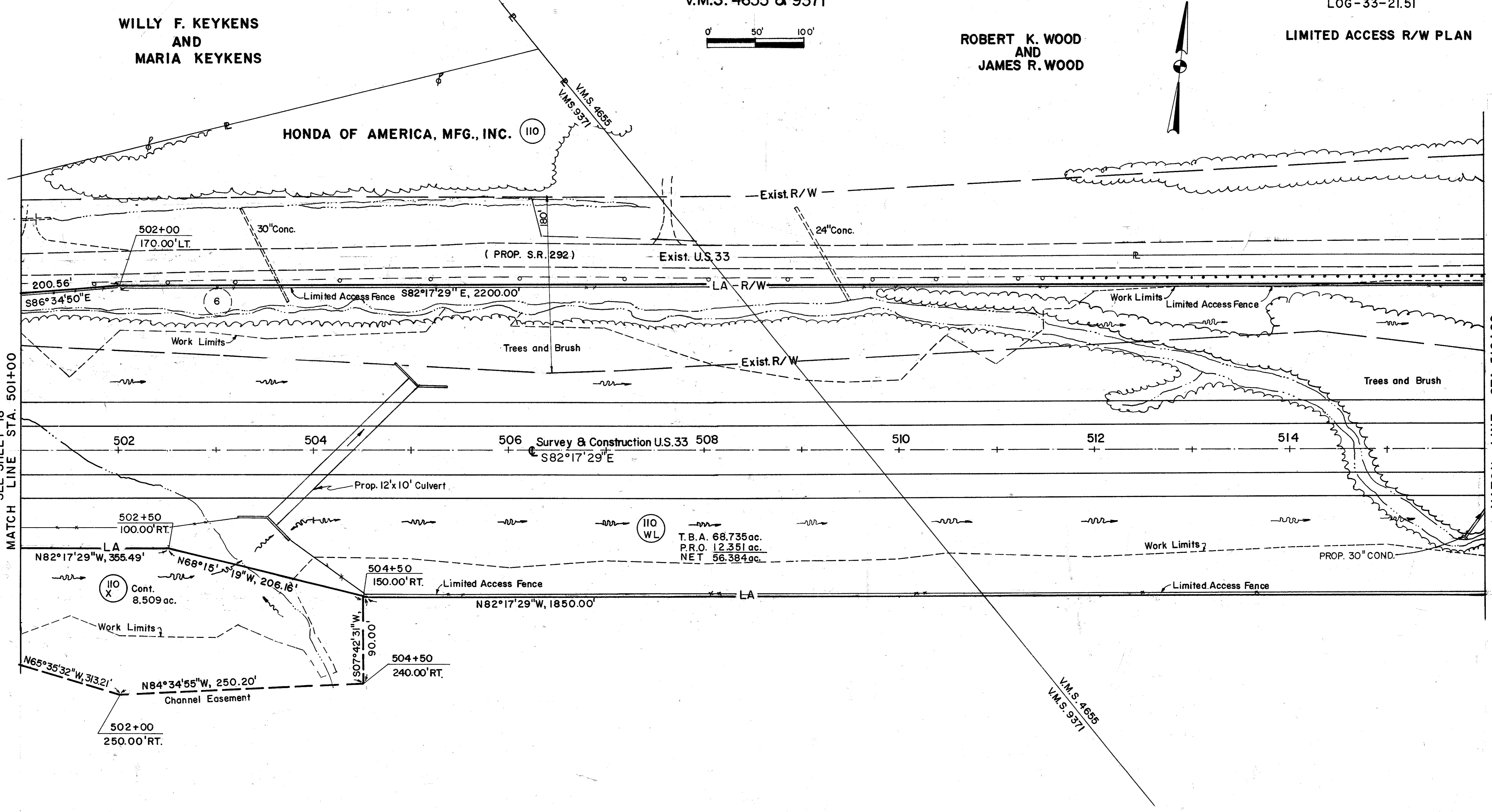
WILLY F. KEYKENS
AND
MARIA KEYKENS

ROBERT K. WOOD
AND
JAMES R. WOOD



MATCH LINE STA. 516+00
SEE SHEET 20


SEE SHEET 18
MATCH LINE STA. 501+00



HONDA OF AMERICA, MFG., INC. (110)

FOR HONDA PLAT SEE SHEET 24

FOR LEGEND SEE SHEET 3



REV.	DATE	DESCRIPTION
PBR	3-93	ADDITIONAL LABELING ADDED
	1-93	COMPLETION DATE


LOGAN COUNTY
PERRY TOWNSHIP
V.M.S. 4655

EXISTING R/W ACQUIRED UNDER
PROJECT SH.235 SECS.B
(PT.) C-1& C-2 (PT.)
(LOGAN-33-28.33) 1948

FHWA REGION	STATE	PROJECT	CALC. DATE
5	OHIO		
			CHKD. DATE

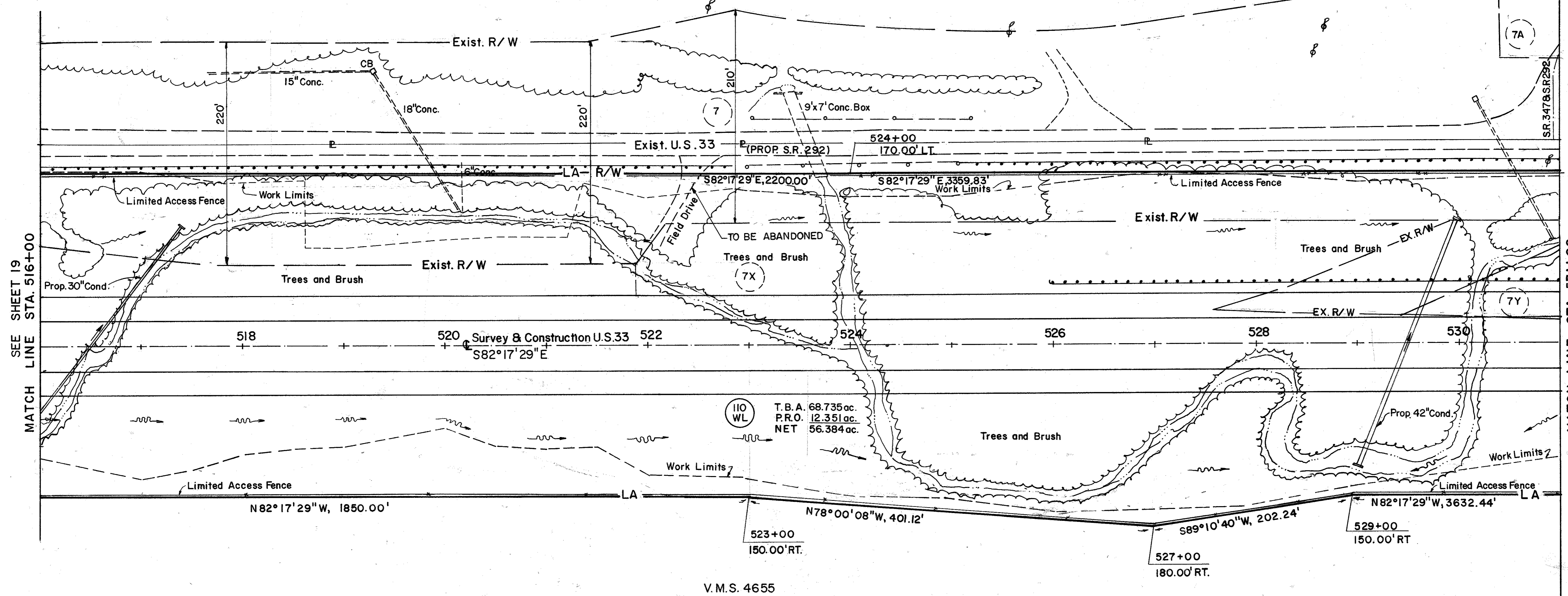
LOGAN COUNTY
LOG-33-21.51

LIMITED ACCESS R/W PLAN



ROBERT K. WOOD
AND
JAMES R. WOOD

V.M.S. 4655



SEE SHEET 19
MATCH LINE STA. 516+00

MATCH LINE STA. 531+00
SEE SHEET 21

V.M.S. 4655

HONDA OF AMERICA, MFG., INC.
FOR HONDA PLAT SEE SHEET 24

110

FOR LEGEND SEE SHEET 3

PBR 3-93	ADDITIONAL LABELING ADDED	
1-93	COMPLETION DATE	
REV.	DATE	DESCRIPTION

LOG-33 R/W PLAN STA. 516+00 TO 531+00

ATLAS BLUEPRINT 82213

LOGAN COUNTY
PERRY TOWNSHIP
V.M.S. 3164 & 4655

EXISTING R/W ACQUIRED UNDER
PROJECT S.H. 235 SECS.B
(PT.) C-1 & C-2 (PT.)
(LOG-33-28.33) 1948

FHWA REGION	STATE	PROJECT	CALC. DATE
5	OHIO		
			CHKD. DATE

LOGAN COUNTY
LOG-33-21.51

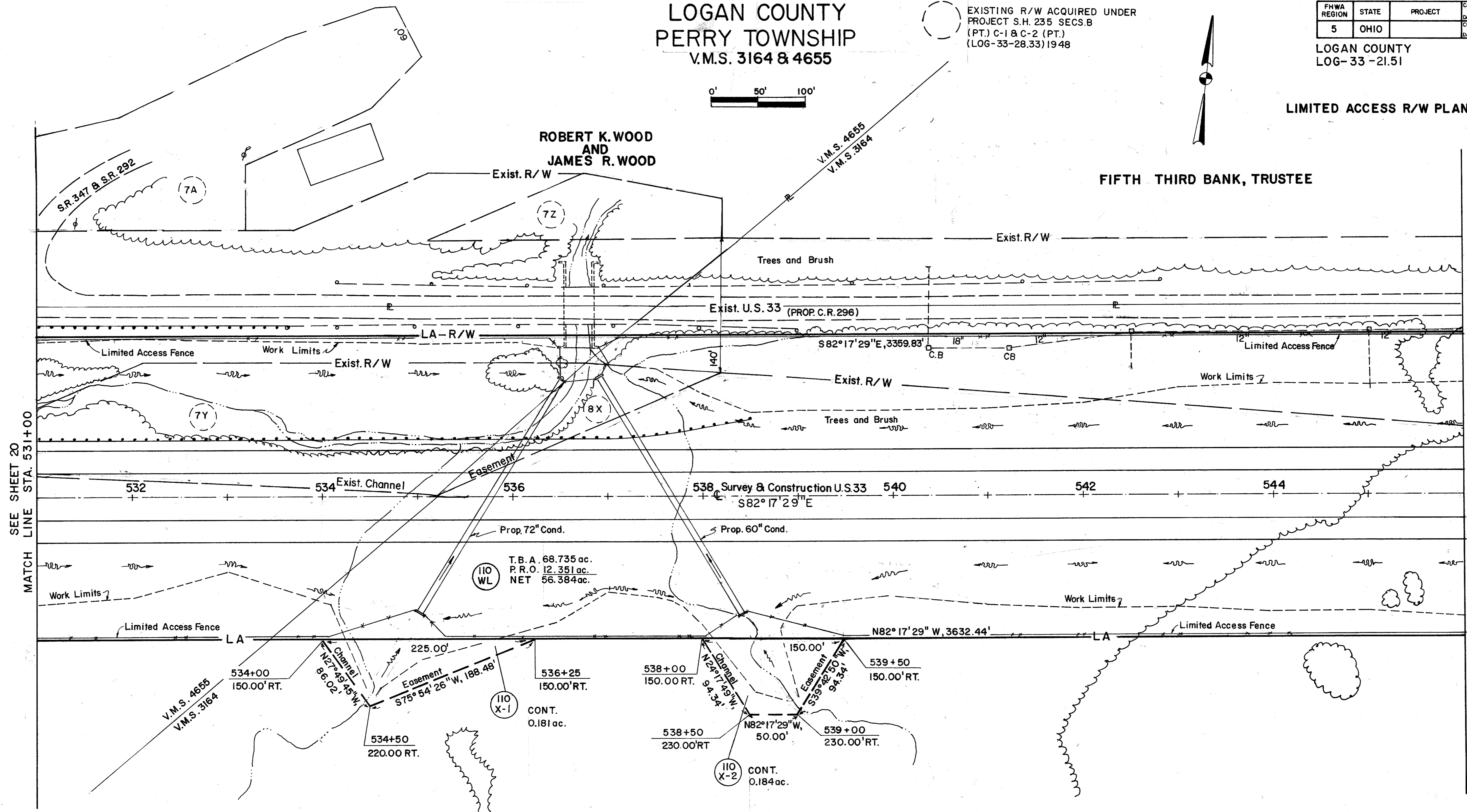


LIMITED ACCESS R/W PLAN

21
24

SEE SHEET 20
MATCH LINE STA. 531+00

MATCH LINE STA. 546+00
SEE SHEET 22



110 WL
T.B. A. 68.735 ac.
P.R.O. 12.351 ac.
NET 56.384 ac.

110 X-1
CONT.
0.181 ac.

110 X-2
CONT.
0.184 ac.

FOR LEGEND SEE SHEET 3

21
24

HONDA OF AMERICA, MFG., INC. 110
FOR HONDA PLAT SEE SHEET 24

REV.	DATE	DESCRIPTION
PBR	3-93	ADDITIONAL LABELING ADDED
	1-93	COMPLETION DATE


LOGAN COUNTY
PERRY TOWNSHIP
V.M.S. 3164

EXISTING R/W ACQUIRED UNDER
PROJECT S.H. 235 SECS. B
(PT.), C-1 & C-2 (PT)
(LOG -33-28.33) 1948

FHWA REGION	STATE	PROJECT	CALC. DATE
5	OHIO		CHKD. DATE

LOGAN COUNTY
LOG-33-21.51

FIFTH THIRD BANK, TRUSTEE

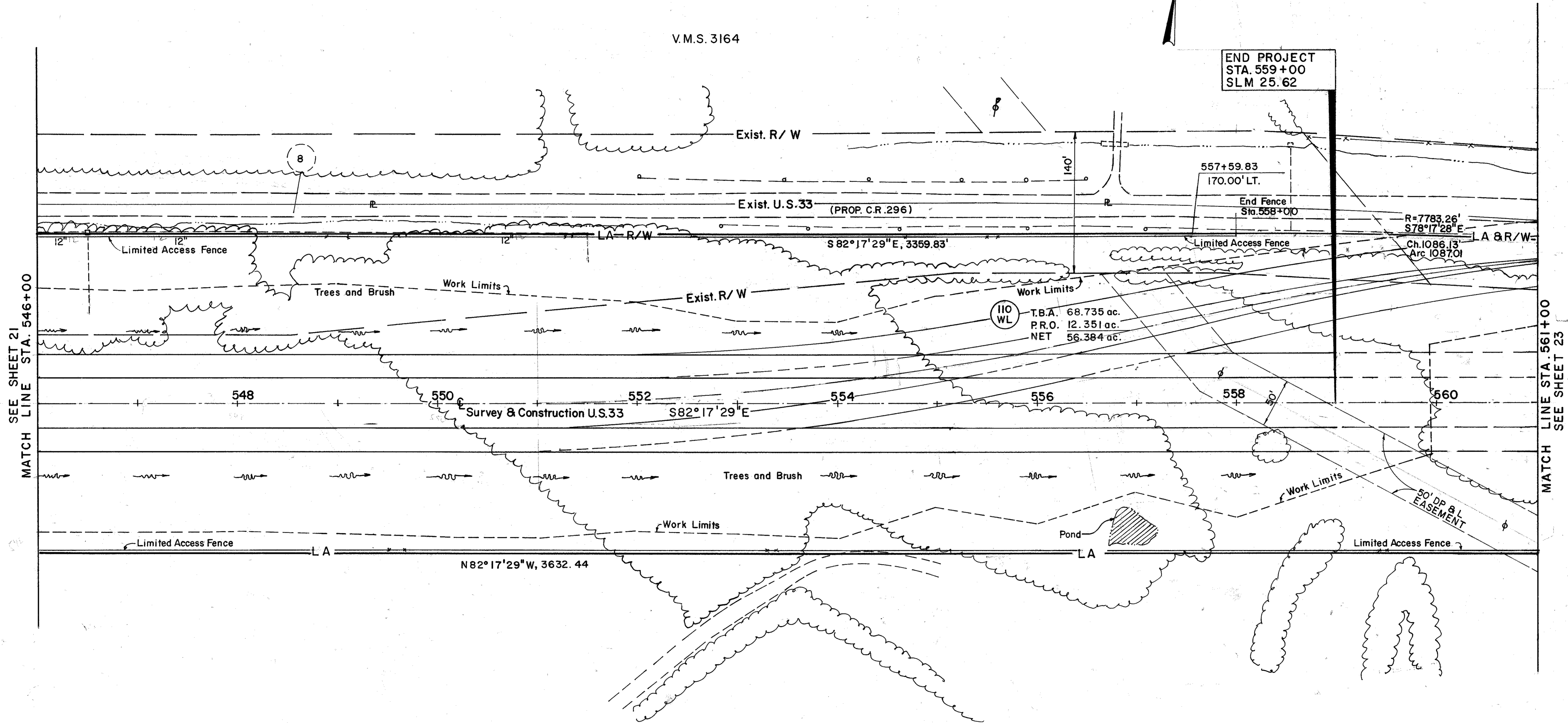


LIMITED ACCESS R/W PLAN

22
24

V.M.S. 3164

END PROJECT
STA. 559+00
SLM 25.62



SEE SHEET 21
MATCH LINE STA. 546+00

MATCH LINE STA. 561+00
SEE SHEET 23

V.M.S. 3164

FOR LEGEND SEE SHEET 3

HONDA OF AMERICA, MFG., INC. (110)
FOR HONDA PLAT SEE SHEET 24

22
24

REV.	DATE	DESCRIPTION
PBR	3-93	ADDITIONAL LABELING ADDED
	1-93	COMPLETION DATE

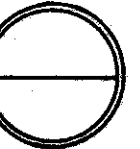
LOGAN COUNTY
PERRY TOWNSHIP
V.M.S. 3164



EXISTING R/W ACQUIRED UNDER
PROJECT S.H. 235 SECS. B
(PT.), C-1 & C-2 (PT)
(LOG-33-28.33) 1948


FHWA REGION	STATE	PROJECT	CALC. DATE
5	OHIO		
			CHKD. DATE
			DATE

LOGAN COUNTY
LOG-33-21.51



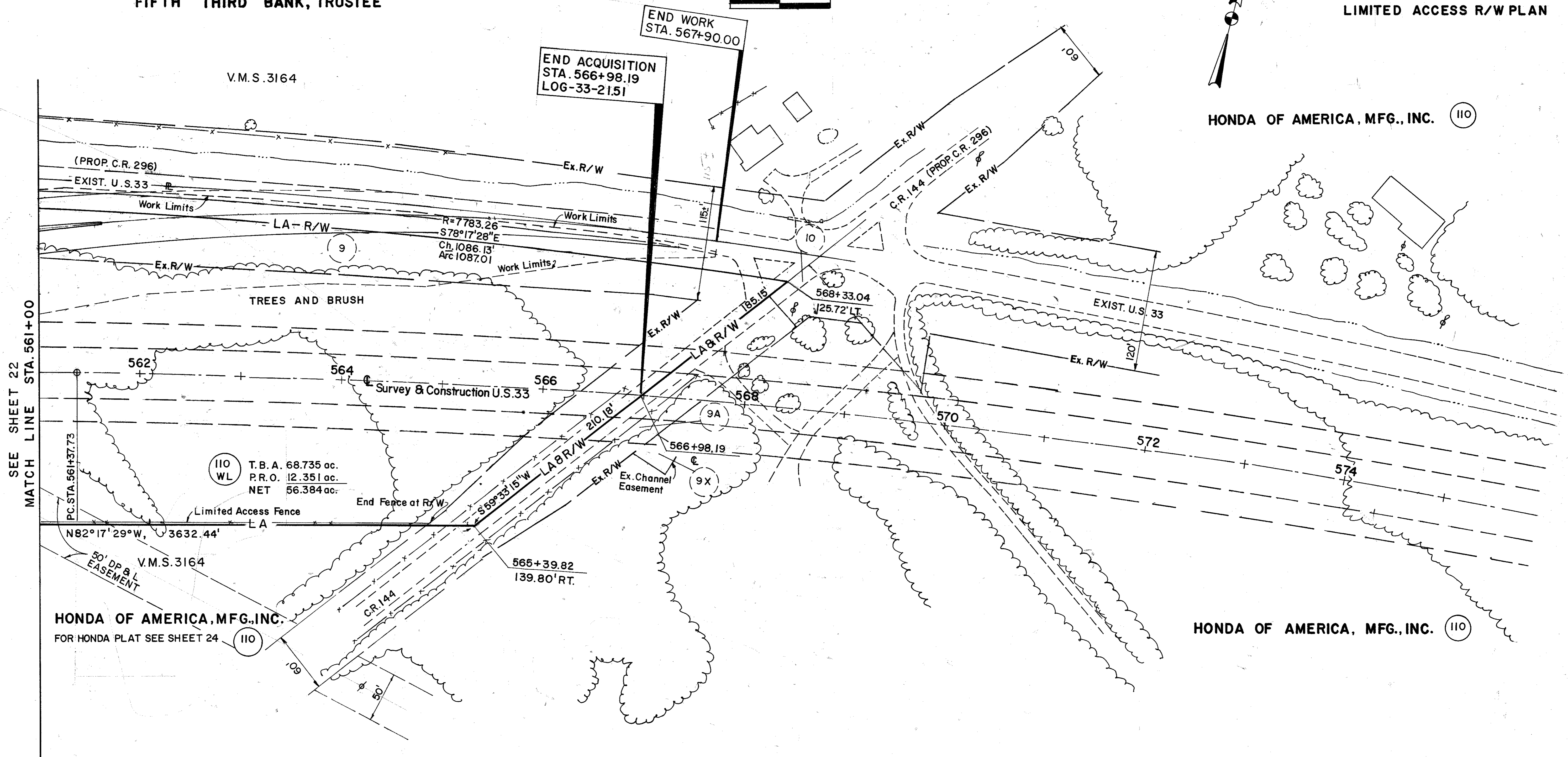
23
24

FIFTH THIRD BANK, TRUSTEE



LIMITED ACCESS R/W PLAN

HONDA OF AMERICA, MFG., INC. (110)

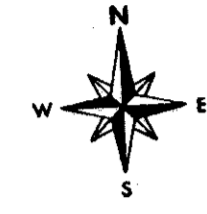


FOR LEGEND SEE SHEET 3

PBR 3-93	ADDITIONAL LABELING ADDED	
1-93	COMPLETION DATE	
REV. DATE	DESCRIPTION	

23
24

Bearing assumed from previous survey by Henry H. Carpenter, S-401, on December 15, 1922.



TO: HONDA OF AMERICA MFG., INC. AND COMPANIES IN LAND TITLE INSURANCE COMPANY

The undersigned hereby certifies that on December 28, 1987, the undersigned surveyor did perform an actual field inspection and survey of the premises shown on this plat of survey prepared by the surveyor; that the information shown on this survey plat is true and correct as determined by the field inspection and survey as of the date hereof; that the improvements erected on the premises lie wholly within the boundary of the premises and no part thereof encroaches on or over the land of others or on over any easements or rights-of-way of others (or if there be any such encroachments, the same are clearly specified and shown on this survey plat); that no adjoining structure encroaches upon the premises or upon any easement appurtenant thereto (or if there be any such encroachments, the same are clearly specified and shown on this survey plat); that there are no rights-of-way, highways, roads, located on, crossing or running through the premises, except as any of the foregoing matters are identified on this survey plat; that this survey plat accurately depicts all of the easements and other interests disclosed as Item 6 through 68, 70 through 105, 107 through 119, 121 through 126, inclusive of Commonwealth Land Title Insurance Company Commitment No. 2022; and that the area depicted in and on this survey plat does not lie in any flood plain area.

Benjamin H. Cartwright, P.E.
Registered Surveyor #5406



LOGAN COUNTY LAND ACQUISITION
4275.528 Total Acres
UNION COUNTY LAND ACQUISITION
3192.022 Total Acres
TOTAL LAND ACQUISITION
7467.550 Total Acres

UNION COUNTY DEED REFERENCES

Vol. 229, page 286; Vol. 230, pages 118, 411, 413; Vol. 237, page 494; Vol. 238, pages 192, 369, 405, 408; Vol. 239, pages 42, 45, 48, 212, 216, 231, 241, 283; Vol. 240, pages 43, 112, 450, 462, 465; Vol. 241, pages 51, 250; Vol. 243, page 160; Vol. 244, pages 375, 434, 441, 446; Vol. 245, pages 237, 323; Vol. 246, pages 189, 314; Vol. 250, page 504, and in Logan County Deed Records Vol. 239, page 727

JAN 19 1988

PAGE ENGINEERING, INC.

SURVEY TRACT & PROPERTY LINE MONUMENTS
HONDA OF AMERICA MFG., INC.
LOGAN COUNTY, JEFFERSON, PERRY AND ZANE TOWNSHIPS
UNION COUNTY, ALLEN AND LIBERTY TOWNSHIPS
VIRGINIA MILITARY SURVEY

LOGAN COUNTY DEED REFERENCES

Vol. 315, pages 843, 843, 999; Vol. 316, pages 1, 5, 13, 79, 83, 159, 162, 351, 355, 442, 445, 447, 455, 601, 671, 673, 755, 800, 806, 875, 999, 1001; Vol. 317, pages 332, 334, 340, 534, 538, 724, 728, 732; Vol. 318, pages 51, 73, 77, 87, 90, 92, 252, 490, 494, 537, 810, 812, 910; Vol. 319, page 163; Vol. 320, pages 158, 258, 262; Vol. 321, pages 233, 238, 243, 247, 252, 257, 262, 274, 468; Vol. 322, page 186; Vol. 324, page 837; Vol. 325, pages 473, 475, 478, 823; Vol. 326, pages 322, 492, 795; Vol. 327, page 423; Vol. 328, page 317; Vol. 331, page 680; Vol. 340, page 6; and in Union County Deed Records Vol. 229, pages 188, 204, 205, 305; Vol. 230, page 31; Vol. 231, page 60; Vol. 232, page 124; Vol. 234, page 31; Vol. 237, page 354; Vol. 238, page 257; Vol. 244, page 184

- LEGEND**
- Transportation Research Center of Ohio property line.
 - Transportation Research Center of Ohio property line angle points.
 - Monuments found but not used.
 - County Line monuments and other monuments found and used.
 - Transportation Research Center of Ohio property line monuments found and referenced to property corners.
 - ⊕ Transportation Research Center of Ohio intermediate property line monuments.
 - School district line
 - ⊖ 4874.007' Denotes acreage for school district use only
- Unless shown otherwise

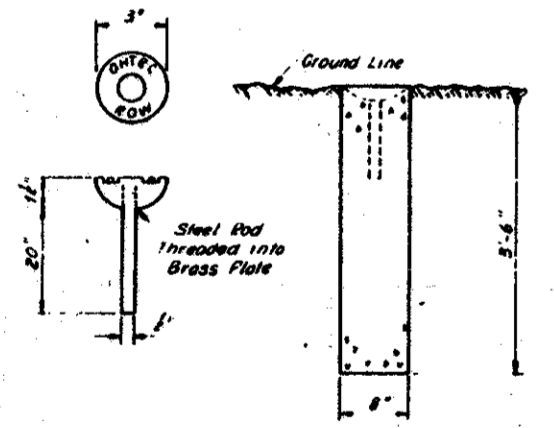

For vertical and horizontal control, and easement details not shown hereon, reference is made to documents on file in the office of Page Engineering, Inc., in Marysville, Ohio.

NOTE:

All monument elevations are shown in feet above the United States Coast and Geodetic Survey (USC & GS) Datum Plain taken from the Survey Plat of the Transportation Research Center of Ohio, dated 12/15/72 by Howard, Hoddes, Lemah & Bergendorf, Consulting Engineers, Toledo, Ohio.

To convert USC & GS elevation data to the United States Geodetic Survey (USGS) datum used for the Honda Automobile Plant, Phase I construction, subtract 69 feet from USC & GS elevations shown. Automobile Plant elevations are based on an existing USGS monument located at the southeast corner of the intersection of USR 35 and Rostersburg Road, elevation = 1086.56.

USR 35 centerline data taken from O.D.O.T. Highway Plan, Log 33-31.35, Uni-10-00-4.571.



T.B.C.G. P.A. MONUMENTS
(Special Concrete)

MON. NO.	ELEVATION	MON. NO.	ELEVATION	MON. NO.	ELEVATION
10426	1042.75	10427	1042.75	10428	1042.75
10429	1042.75	10430	1042.75	10431	1042.75
10432	1042.75	10433	1042.75	10434	1042.75
10435	1042.75	10436	1042.75	10437	1042.75
10438	1042.75	10439	1042.75	10440	1042.75
10441	1042.75	10442	1042.75	10443	1042.75
10444	1042.75	10445	1042.75	10446	1042.75
10447	1042.75	10448	1042.75	10449	1042.75
10450	1042.75	10451	1042.75	10452	1042.75
10453	1042.75	10454	1042.75	10455	1042.75
10456	1042.75	10457	1042.75	10458	1042.75
10459	1042.75	10460	1042.75	10461	1042.75
10462	1042.75	10463	1042.75	10464	1042.75
10465	1042.75	10466	1042.75	10467	1042.75
10468	1042.75	10469	1042.75	10470	1042.75
10471	1042.75	10472	1042.75	10473	1042.75
10474	1042.75	10475	1042.75	10476	1042.75
10477	1042.75	10478	1042.75	10479	1042.75
10480	1042.75	10481	1042.75	10482	1042.75
10483	1042.75	10484	1042.75	10485	1042.75
10486	1042.75	10487	1042.75	10488	1042.75
10489	1042.75	10490	1042.75	10491	1042.75
10492	1042.75	10493	1042.75	10494	1042.75
10495	1042.75	10496	1042.75	10497	1042.75
10498	1042.75	10499	1042.75	10500	1042.75

