

# LOCATION & RIGHT OF WAY PLAN

STATE ROUTE 508  
DEGRAFF - WEST LIBERTY ROAD  
UNION TOWNSHIP

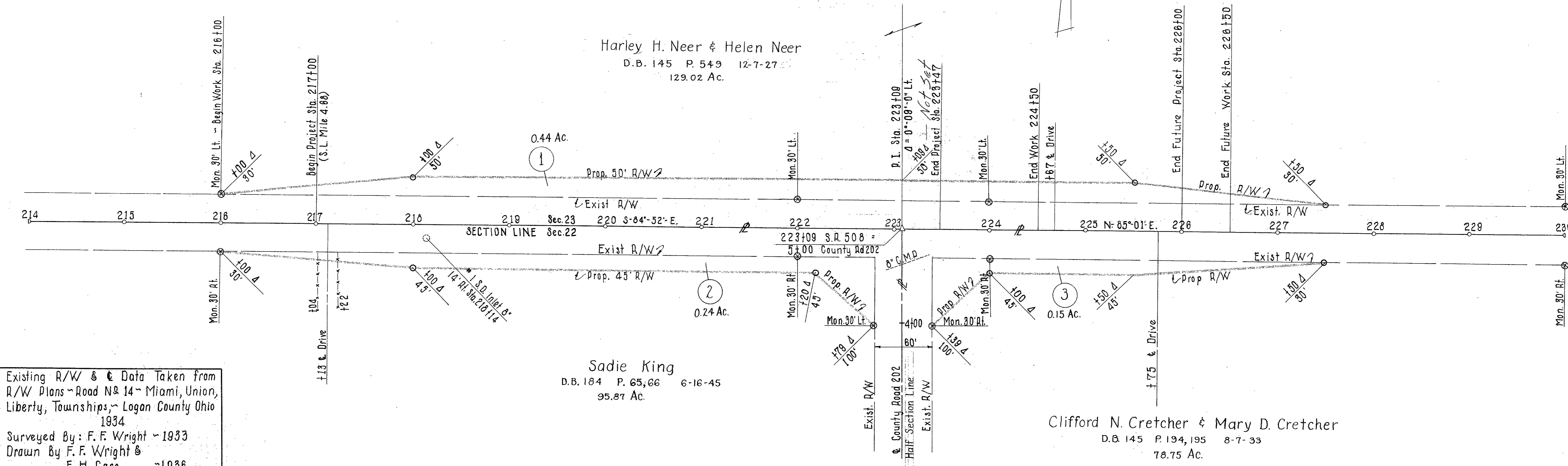
FED. RD. DIVISION	STATE	PROJECT	
2	OHIO		

LOGAN COUNTY  
LOG-508-4.68

UNION TOWNSHIP  
Sec. 23 - Range 13 - Town 4

UNION TOWNSHIP  
Sec. 23 - Range 13 - Town 4

1956  
SCALE 1" = 50'

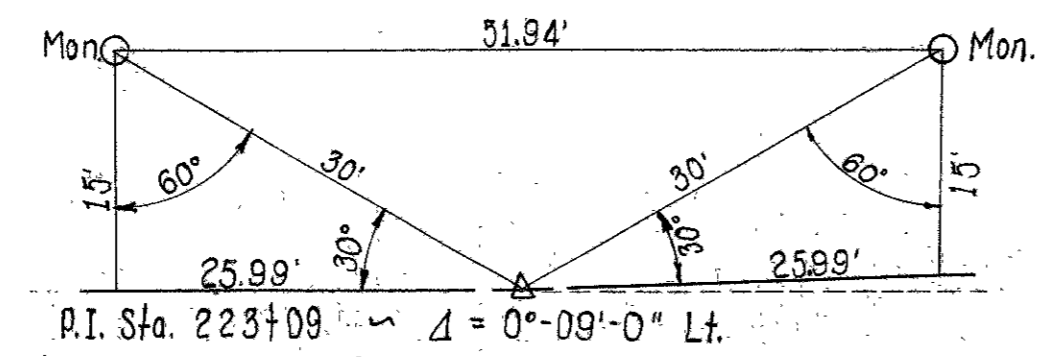
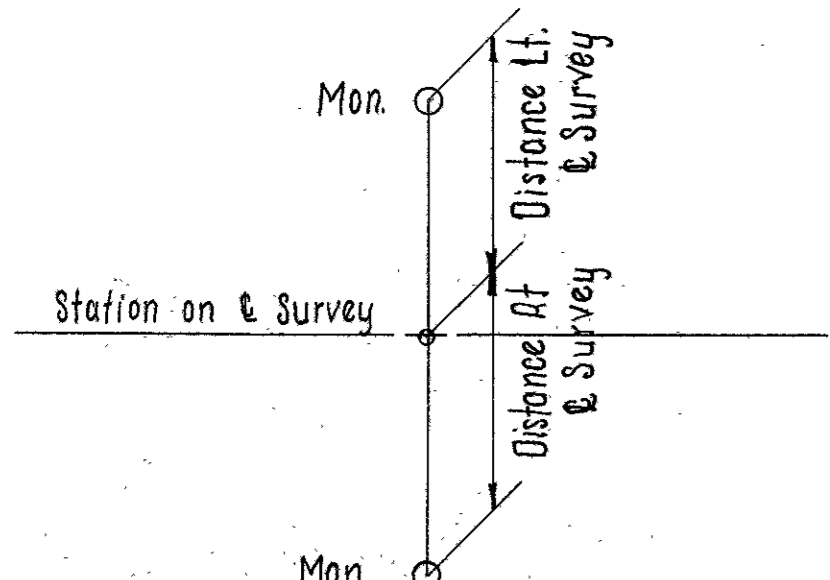


Existing R/W & Data Taken from R/W Plans - Road N& 14 - Miami, Union, Liberty, Townships - Logan County Ohio 1934  
 Surveyed By: F. F. Wright - 1933  
 Drawn By F. F. Wright & E. H. Core - 1936

Existing 60' R/W Established 1832  
 Commissioners' Journal N& 3 - Page 61 -  
 Survey Notes - Logan County Surveyor's Book 582 - Concrete R/W Posts Set as Shown.

UNION TOWNSHIP  
Sec. 22 - Range 13 - Town 4

UNION TOWNSHIP  
Sec. 22 - Range 13 - Town 4



Stations to be Monumented After Construction  
 Referenced as per Above Detail:  
 Sta. 217+00 15' Lt. - 17' Rt.  
 Sta. 226+00 16' Lt. - 16' Rt.

Detail for Referencing P.I. Sta. 223+09

MONUMENTS SET BY: *M.R. Check*  
 DATE: *Dec. 17, 1956*

RECORDED
DATE: <i>9-31-56</i>
VOL: <i>1</i>
PAGE: <i>13</i>

APPROVED: *Geo. M. Bostwick*  
 DATE: *21 Sept. 1956*  
 RIGHT-OF-WAY ENGINEER - Div. No. 7  
 REGISTERED PROFESSIONAL SURVEYOR No. 3128