

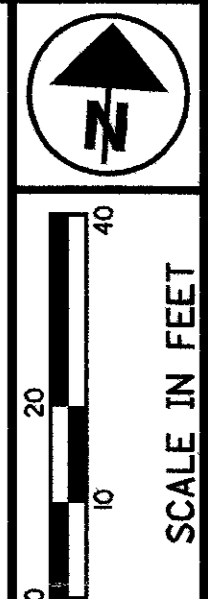
PROPERTY MAP

DENNIS L. KRAMER,
J. ELAINE BERRY,
RAY S. KRAMER
119.164 ACRES

RAILROAD SPIKE FOUND
INTERSECTION OF S.R. 540 AND T.R. 129
STA. 427+85.78 S.R. 540

JEFFERSON TOWNSHIP, LOGAN COUNTY,
STATE OF OHIO
V.M.S. 3436

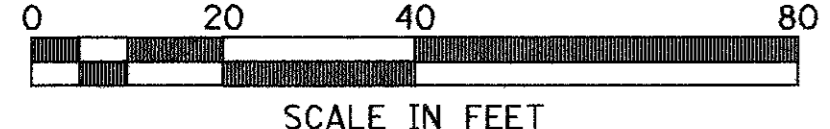
HOWARD ELLIOTT
324.57 ACRES



SCALE IN FEET

RIGHT OF WAY PLAN
STA. 422+50 TO STA 426+50

LOG-540-8.04



CONVENTIONAL SIGNS

- PROPERTY LINE
- PROPOSED R/W
- EXISTING R/W
- EXISTING FENCE
- EXISTING TELEPHONE LINE
- WORK LIMITS

- I.R.S. 5/8" IRON PIN WITH ODOT CAP (SET)
- P.K.S. P.K. NAIL (SET)

UNDERGROUND UTILITIES

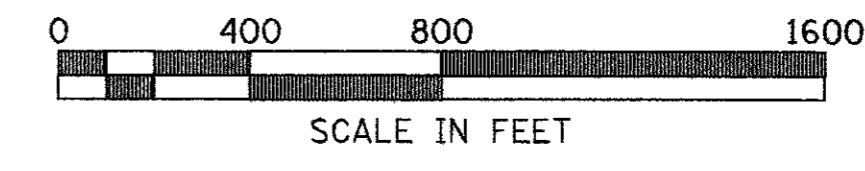
The location of underground utilities shown on the top of the plans are as obtained from the owner's of the utilities as required by Section 153.64 O.R.C.

UTILITY OWNERS

- Logan County Cooperative Power and Light Association, Inc.
1587 County Road 32, North
P.O. Box 279
Bellefontaine, Ohio 43311-0279
Phone: 937-592-4781
- Sprint/United Telephone
125 North Main Street
Sidney, Ohio 45365
Phone: 937-498-5185
- B.P. Oil Pipeline Company
12011 Hamilton Avenue
Cincinnati, Ohio 45231
Phone: 513-825-5250
- Dayton Power and Light Company
Courthouse Plaza, SW
P.O. Box 1247
Dayton, Ohio 45401
Phone: 937-331-4498

BASIS OF BEARING:
GPS: N 86°16'32" E

Existing Right of Way width and location: on S.R. 540 determined from the Laws of Ohio Volume 35, Page 131, see Logan County Free Pike Record Volume 1, Pages 32 and 150 and dated 1867 (Est. 1837)



SCALE IN FEET

PLAN COMPLETED: 3/18/99	
REV	DESCRIPTION

I hereby certify that this plat is a true delineation of a survey made by the Ohio Department of Transportation in 1993.
Mark L. Deam
Mark L. Deam Registered Surveyor #7031

RECORDED
LOGAN COUNTY
Date: _____
Vol: _____
Page: _____



SUMMARY OF ADDITIONAL RIGHT OF WAY

TOTAL NUMBER OF :
2 OWNERSHIPS 0 OWNERSHIPS WITH STRUCTURES INVOLVED
0 TOTAL TAKES 0 OWNERSHIPS WITH "P" ITEMS

NET RESIDUE = RECORD AREA - TOTAL PRO - NET TAKE

ALL AREAS IN ACRES

GRANTEE:

ALL RIGHT OF WAY ACQUIRED IN THE NAME OF STATE OF OHIO UNLESS OTHERWISE SHOWN.

PARCEL NO.	OWNER	OWNERS RECORD		AUDITOR'S PARCEL	RECORD AREA(AC.)	TOTAL P.R.O.	GROSS TAKE	P.R.O. IN TAKE	NET TAKE	STRUC-TURE	NET RESIDUE		TYPE FUND	REMARKS AND PERSONALTY	AS ACQUIRED	
		BOOK	PAGE								LEFT	RIGHT			BOOK	PAGE
1-SH	DENNIS L. KRAMER, J. ELAINE BERRY, RAY S. KRAMER	D.B. 398	436	12-081-00-00-034	119.164	4.0	0.585	0.505	0.080	NO	115.084		STATE		OR 426	173
2-SH	HOWARD ELLIOTT	D.B. 177	594	12-081-00-00-037	324.57	3.1	0.127	0.046	0.081	NO	321.389		STATE		OR 426	171