

# STATE OF OHIO DEPARTMENT OF TRANSPORTATION

## LOG-68-5.19 LIBERTY TOWNSHIP LOGAN COUNTY

LOG - 68-5.19	OHIO
BRF-18 (53)	FHWA REGION 5
FEDERAL PROJECT	

S.J.N. 07800 (0) / P.I.D. 5931 RIGHT OF WAY ONLY

### 1991 SPECIFICATIONS

The Standard specifications of the State of Ohio, Department of Transportation, including changes and supplemental specifications listed in the proposal shall govern this improvement.

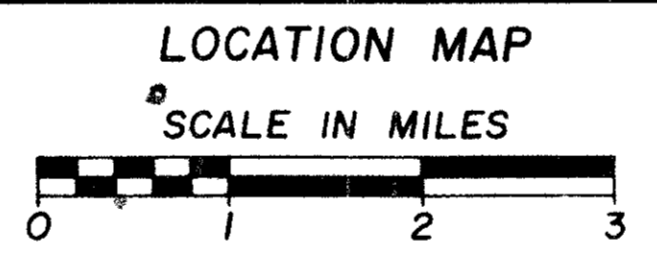
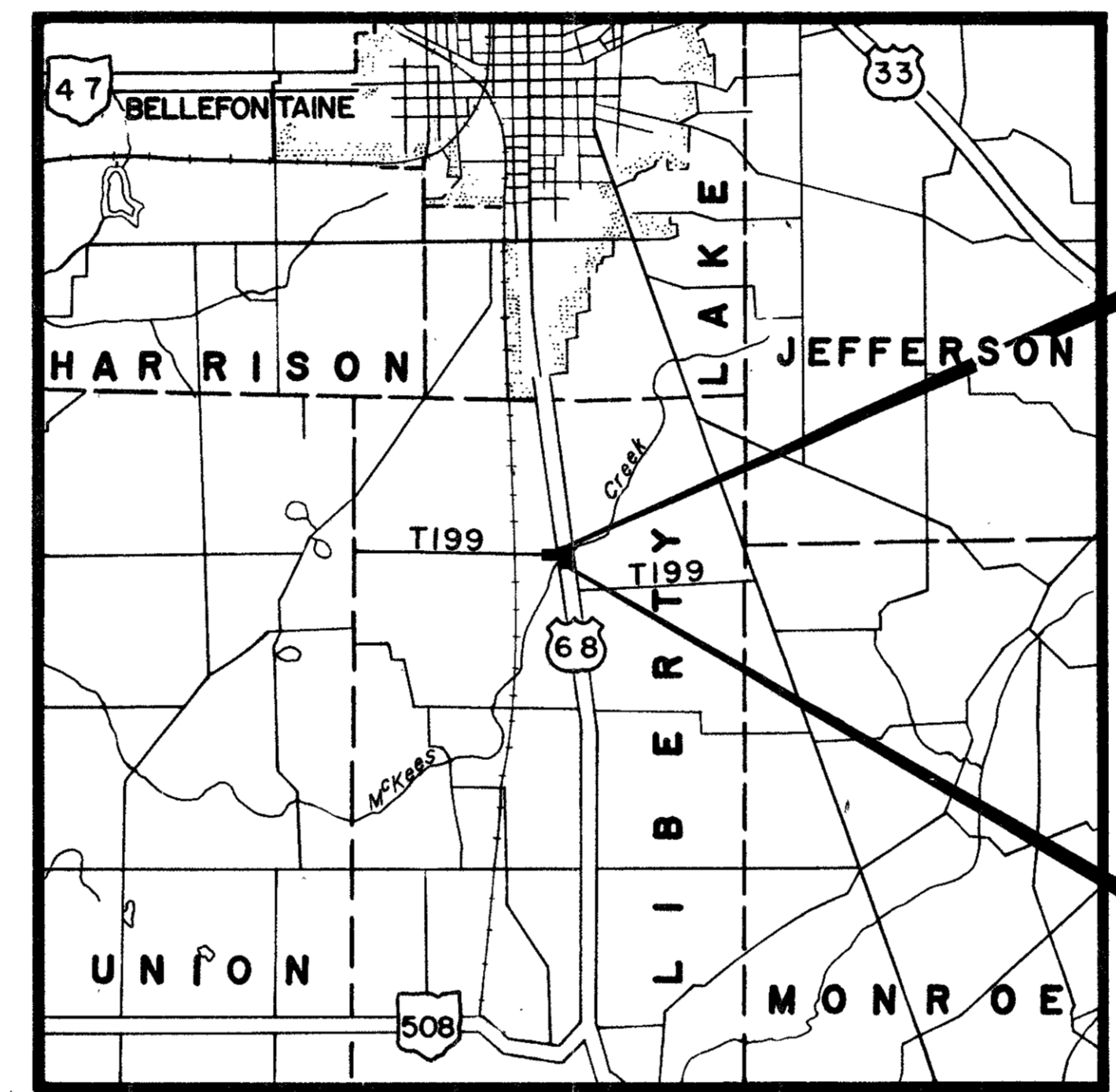
I hereby approve these plans and declare that the making of this improvement will not require the closing to traffic of the highway, except as noted on sheet 11, and that provisions for the maintenance and safety of traffic will be as set forth on the plans and estimates.

#### CONVENTIONAL SIGNS

County Line _____	Limited Access (only) _____ LA _____
Township Line _____	Right of Way (only) _____ R/W _____
Section Line _____	Limited Access & Right of Way _____ LA & R/W _____
Corporation Line _____ or _____	Existing Right of Way _____
Fence Line (existing) —x—x— (proposed) —x—x—	Property Line _____ (in existing fence) —x—x—
Center Line 352 + 353	Railroad _____ or _____
Trees ☉, Stumps Ⓜ, (to be removed) ☒	Guardrail (existing) _____ (proposed) _____
Utility Poles: Telephone φ, Power φ, Light φ	

#### INDEX OF SHEETS

Title Sheet	1
Property Map & Centerline Survey Plat. . . . .	1
Summary of Additional Right-of-Way. . . . .	2
Right-of-Way Details . . . . .	3



Portion to be improved \_\_\_\_\_

State & Federal Routes \_\_\_\_\_

Other Roads \_\_\_\_\_

Acquiring Agency : STATE OF OHIO

Approved \_\_\_\_\_  
Date \_\_\_\_\_ Assistant Deputy Director, Real Estate Administration

Approved \_\_\_\_\_  
Date \_\_\_\_\_ Director, Department of Transportation

Plan Prepared By:  
EVANS, MECHWART, HAMBLETON & TILTON, INC.  
Gahanna, Ohio

Project: LOG - 68 - 5.19  
Date of Letting \_\_\_\_\_ 19 \_\_\_\_\_, Contract No. \_\_\_\_\_

DEPARTMENT OF TRANSPORTATION  
FEDERAL HIGHWAY ADMINISTRATION

APPROVED:

\_\_\_\_\_  
DIVISION ADMINISTRATOR

\_\_\_\_\_  
DATE



TOTAL NUMBER OF ---  
 5 OWNERSHIPS  
 0 TOTAL TAKES  
 0 OWNERSHIPS WITH STRUCTURES INVOLVED  
 0 OWNERSHIPS WITH "P" ITEMS

# SUMMARY OF ADDITIONAL RIGHT OF WAY

CALC. BY: \_\_\_\_\_ DATE: \_\_\_\_\_  
 CHKD. BY: \_\_\_\_\_ DATE: \_\_\_\_\_

CALC. BY P.S.M.  
 DATE 11-16-91  
 CHKD. BY G.B.C.  
 DATE 11-17-91

LOG-68-5.19

OHIO

FHWA REGION 5

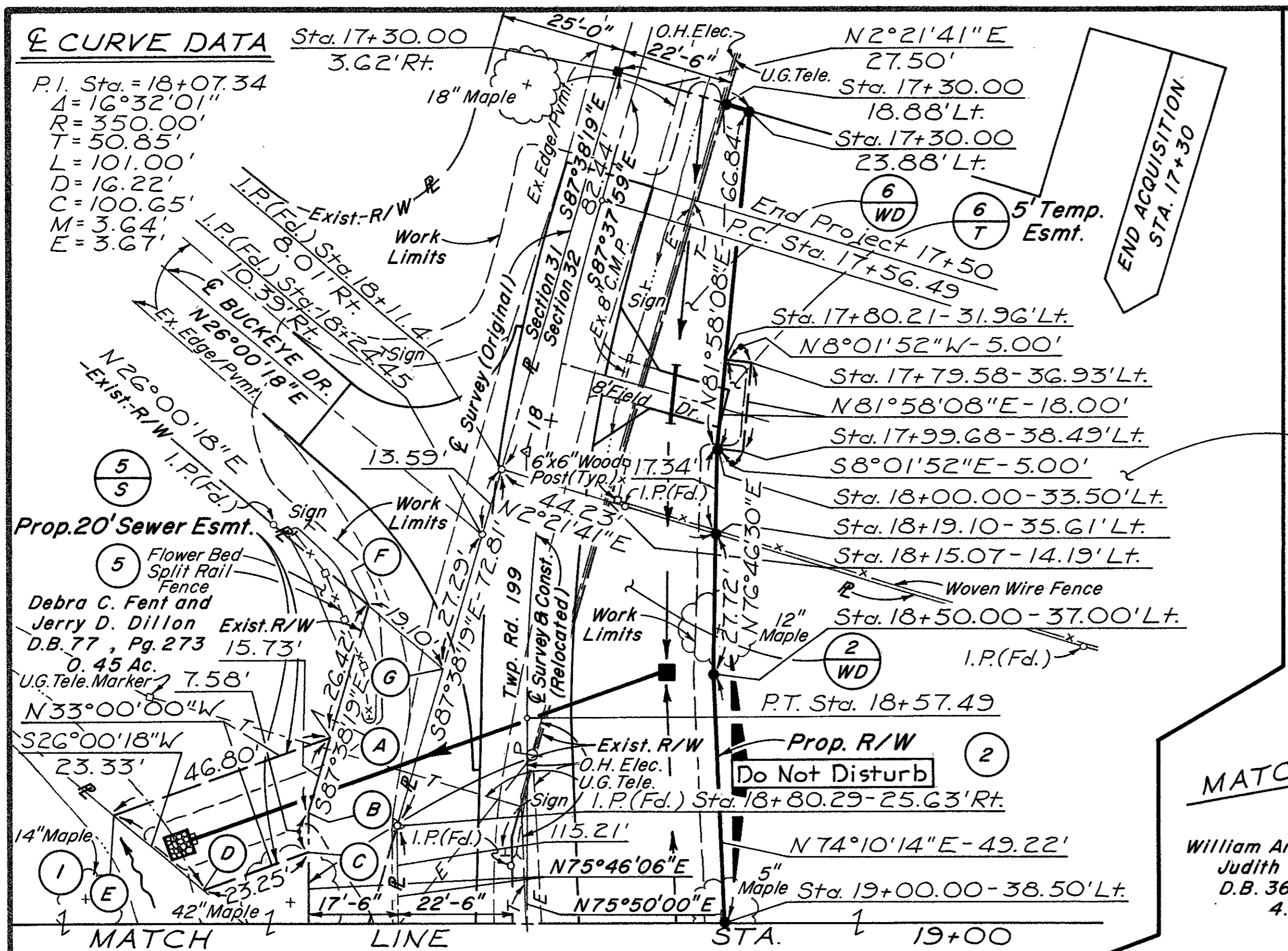
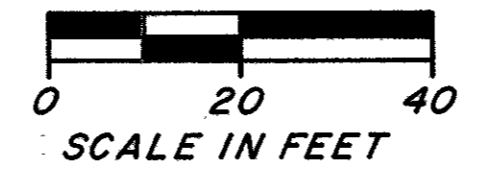
29  
30  
2  
3

S.J.N. 07800(0)  
 P.I.D. 5931

PARCEL	OWNER	AUDITOR'S PARCEL NO.	SHEET NO.	OWNERS RECORD		RECORD AREA	TOTAL P.R.O.	GROSS TAKE	P.R.O. IN TAKE	NET TAKE	STRUC-TURE	NET RESIDUE		TYPE FUND	REMARKS AND PERSONALTY	AS ACQUIRED	
				BOOK	PAGE							LEFT	RIGHT			BOOK	PAGE
I	William Arriton Verbsky & Judith K. Verbsky		3	363	235	4.17								State & Local	No Right-of-Way Required		
2WD	Robert F. Dytom	18-106-00-00-096-000	3	275 O.R.13	551 572	1.18	0.331	0.260	0.126	0.134		0.715			Roadway & Ditch Construction	166	761
3WD	Steven L. Angle, Terry Evan Angle & Judy A. Angle	18-106-00-00-095-000	3	390	800	196.187		0.100	0	0.100			196.087		Roadway Construction	173	581
4WD	Steven L. Angle & Tina M. Angle	18-121-00-00-028-000	3	386	226	2.672		0.017	0	0.017			2.655		Roadway Construction	173	579
5S	Debra C. Fent & Jerry D. Dillon	18-121-08-04-002-000	3	77	273	0.45		0.016	0	0.016					Storm Sewer Construction	174	6
6WD	John P. & Betty E. Fulkerson	18-106-00-00-097-000	3	125	71	8.919	0.636	0.067	0.043	0.024		8.259			Roadway & Ditch Construction	174	584
6T	" "	" "	" "	" "	" "	" "		0.002	0	0.002					Drive Construction, 12 Months		

R.A.M. 12/06/91 Ownership Change Parcel 6.  
 Completion Date:  
 REV. DATE DESCRIPTION

LOGAN COUNTY, OHIO  
 LIBERTY TOWNSHIP  
 T. 4, R. 14, SECTIONS 31 & 32  
 BETWEEN THE MIAMI RIVERS SURVEY



John P. & Betty E. Fulkerson  
 Vol. 125 Pg. 71  
 8.919 Ac.

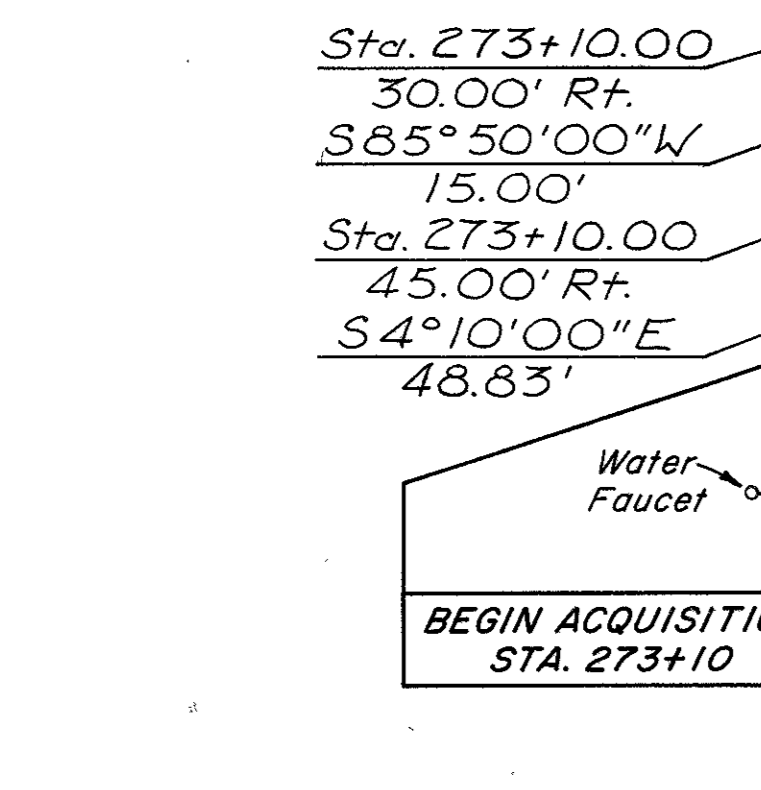
William Arriton Verbsky and  
 Judith Kay Verbsky  
 D.B. 363 Pg. 235  
 4.17 Ac.

Robert F. Dytom  
 D.B. 275, Pg. 551  
 O.R. 13, Pg. 572  
 1.18 Ac.

Steven L. Angle, Terry Evan Angle  
 and Judy A. Angle  
 D.B. 390, Pg. 800  
 196.187 Ac.

STATION OFFSETS

- (A) Sta. 18+62.69  
38.66' Rt.
- (B) Sta. 18+77.76  
43.13' Rt.
- (C) Sta. 18+85.34  
43.13' Rt.
- (D) Sta. 18+92.85  
G5.12' Rt.
- (E) Sta. 18+77.79  
82.95' Rt.
- (F) Sta. 18+39.02  
31.67' Rt.
- (G) Sta. 18+50.04  
16.63' Rt.



(2) Robert F. Dytom  
 TBA = 0.134 Ac. (Net)  
 PRO = 0.126 Ac.  
 GROSS = 0.260 Ac.

(3) Steven L. Angle, Terry Evan Angle  
 & Judy A. Angle  
 TBA = 0.100 Ac. (Net)  
 PRO = 0  
 GROSS = 0.100 Ac.

(4) Steven L. Angle & Tina M. Angle  
 TBA = 0.017 Ac. (Net)  
 PRO = 0  
 GROSS = 0.017 Ac.

(5) Debra C. Fent & Jerry D. Dillon  
 TBA = 0.016 Ac. (Net)

(6) John P. & Betty E. Fulkerson  
 TBA = 0.024 Ac. (Net)  
 PRO = 0.043 Ac.  
 GROSS = 0.067 Ac.

(6/T) TBA = 0.002 Ac. (Net)

LEGEND

- P.K. (Fd.)
- I.P. (Fd.)
- I.P. (Set) 5/8" x 30"
- To Be Set by O.D.O.T.
- R.R. Spk. (Set)
- To Be Set by O.D.O.T.

REV.	DATE	DESCRIPTION
10/8/97	8/24/92	Parcel 3 WD
R.A.M.	12/06/91	Ownership Change Parcel 6
		Completion Date:
		DESCRIPTION