

LOCATION PLAN

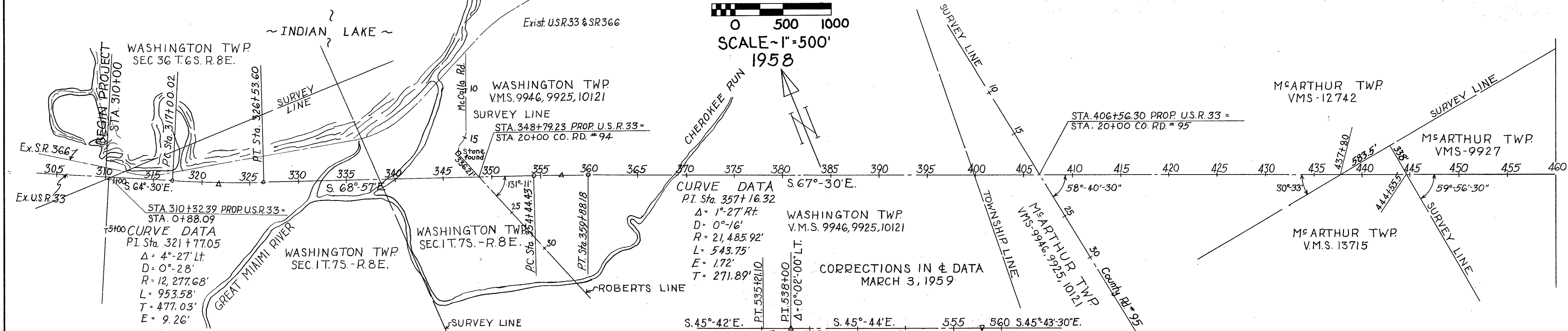
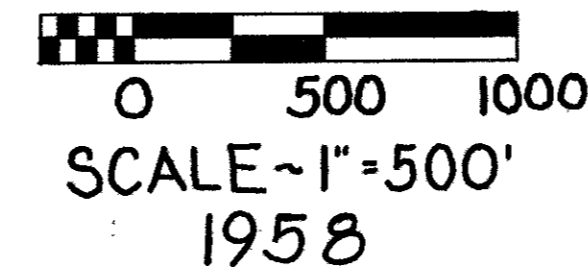
LOGAN COUNTY

WASHINGTON & McARTHUR TOWNSHIPS

RELOCATION & ESTABLISHMENT OF LIMITED ACCESS APPROVED
 JR. OF DIR. - 26 SEPT. 1958
 VOL. 43 - PA. 939

FED. RD. DIVISION	STATE	PROJECT			
2	OHIO	1958			

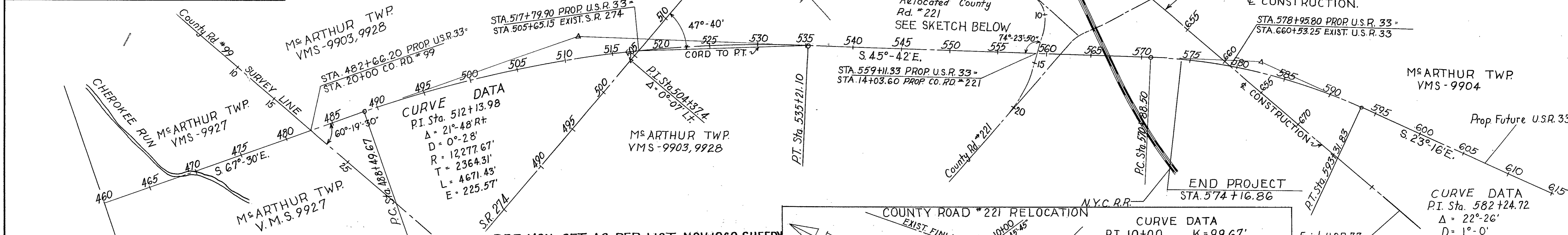
LOGAN COUNTY
LOG. 33 ~ 5.85



EXIST. & MON. LOC. FROM PROP. &

300 ± PROP. U.S.R. 33	305 N. 64°-30' W. 310
EXIST. MON.	EXIST. MON.
306+12.5 = STA. 240+00	13.1' 1946 PLANS
300+15 = STA. 245+97.36 PC.	13.4' 1946 PLANS

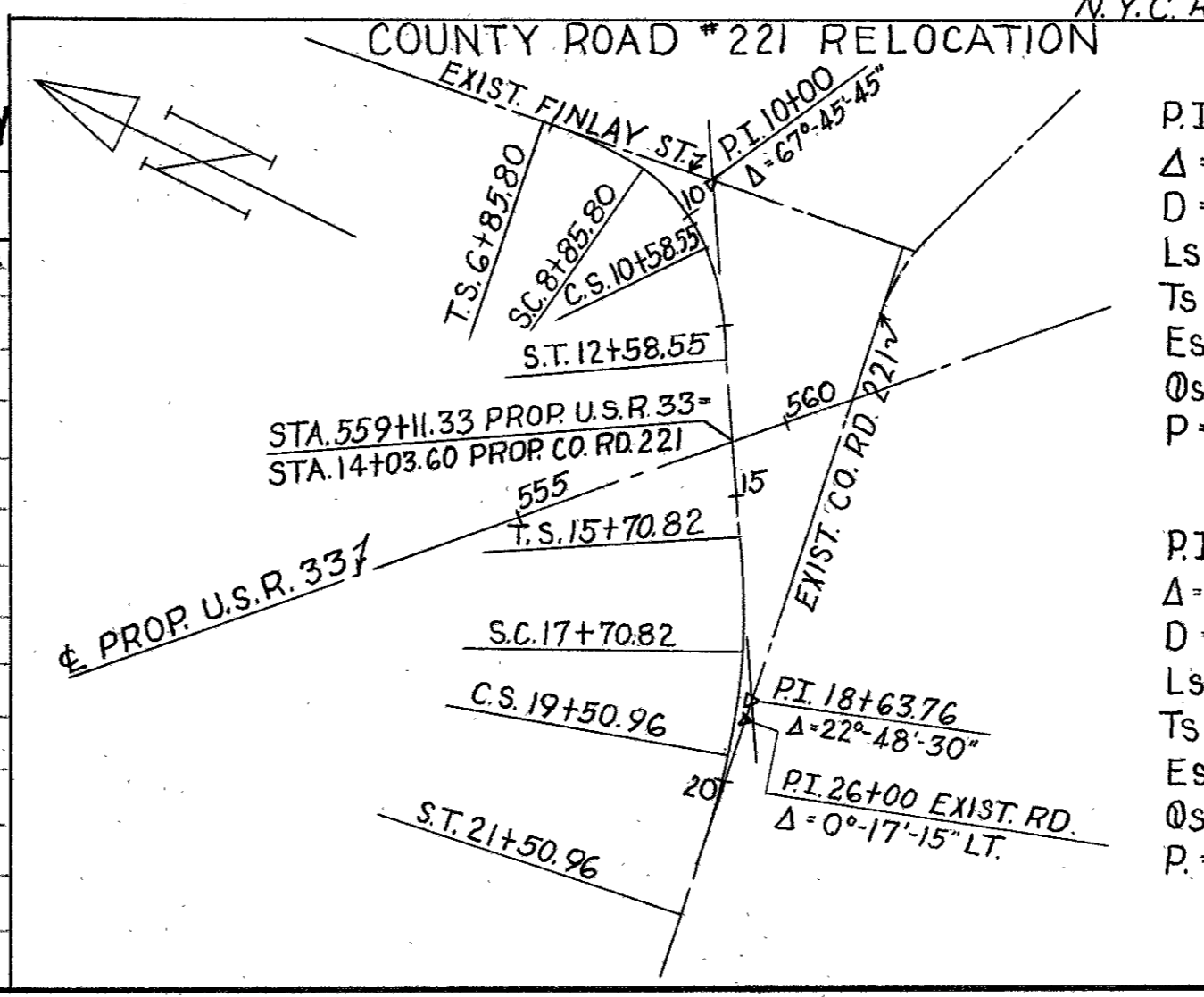
SCALE ~ 1" = 200'



REF. MON. SET AS PER LIST - NOV. 1960 - SHEEDY

REFERENCE POINT MONUMENTS TO BE SET AFTER CONSTRUCTION

STATION	DISTANCE FROM & LT.	DISTANCE FROM & RT.	STATION	DISTANCE FROM & LT.	DISTANCE FROM & RT.	STATION	DISTANCE FROM & LT.	DISTANCE FROM & RT.	STATION	DISTANCE FROM & LT.	DISTANCE FROM & RT.
COUNTY RD. #94			COUNTY RD. #221			COUNTY RD. #95			COUNTY RD. #99		
18+00	30	30	5+65	25	25	P.C. 317+00.02	20	20	420+00	20	20
22+95	20	20	T.S. 6+85.80	12	12	M.P. 321+76.81			430+00		
			S.C. 8+85.80	12	12	P.T. 326+53.60			440+00		
			M.P. 9+72.18			335+00			450+00		
18+00	30	30	C.S. 10+58.55	12	12	345+00			460+00		
23+00	30	30	S.T. 12+58.55	12	12	P.C. 354+44.43			468+00		
			T.S. 15+70.82	12	12	P.T. 359+88.18			479+00		
			S.C. 17+70.82	12	12	371+00			501+00	30	30
17+72	30	30	P.I. 18+63.76	ON P.I.	380+00			510+00	40	40	
23+00	30	30	C.S. 19+50.96	12	50	390+00			523+00		
			S.T. 21+50.96	12	12	400+00			574+00		
			23+00	30	30	410+00	20	20	545+00	20	20

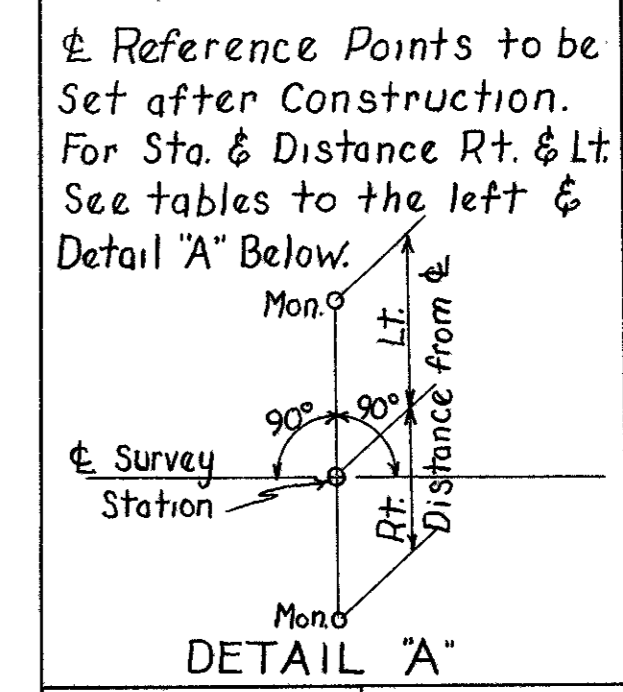


CURVE DATA

PI. 10+00	K=99.67'
Δ=67°-05'-45" RT	Xc=198.04
D=18°-00'	Yc=20.80'
Ls=200'	LT=134.03'
Ts=314.20'	S.T.=67.30'
Es=69.91'	LC=177.55'
Os=18°-00'	Δc=31°-05'-45"
P=5.22'	Lc=172.75'

CURVE DATA

PI. 18+63.76	K=99.96'
Δ=22°-48'-30" RT	Xc=199.78'
D=6°-00'	Yc=6.98'
Ls=200'	LT=133.41'
Ts=292.94'	S.T.=66.74'
Es=20.99'	LC=199.90'
Os=6°-00'	Δc=10°-48'-30"
P=1.74'	Lc=180.14'



RECORDED
 DATE 10-14 1958
 VOL. 1
 PAGE 19

APPROVED *Geo. M. Bowen*
 DATE 7 Aug. 1958
 RIGHT-OF-WAY ENGINEER - DIV. No. 7
 REGISTERED SURVEYOR No. 3128

SCALE ~ 1" = 300'

WASHINGTON TWP. SEC. 36 T.6S. R.8E.
VILLAGE OF RUSSELLS POINT

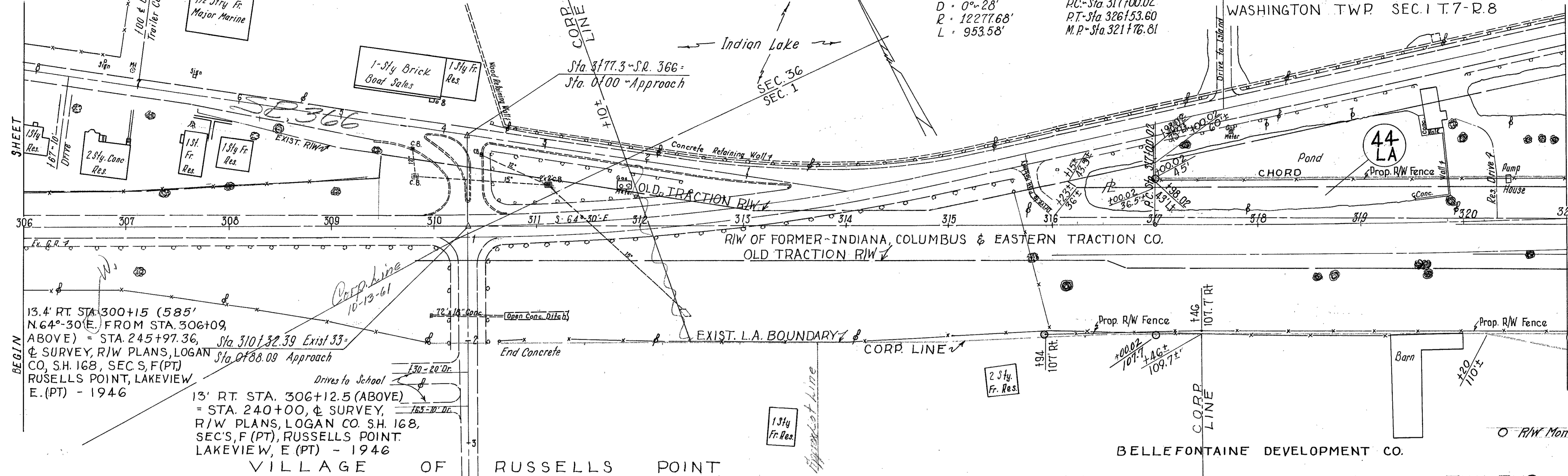
LOGAN COUNTY
LOG - 33-5.85

FED. RD. DIVISION	STATE	PROJECT	184 195
2	OHIO	1958	

- CURVE DATA -
 P.I. - Sta. 321+77.05 T. 477.03'
 Δ = 4°-27' Lt E = 9.26'
 D = 0°-28' RC - Sta. 317+00.02
 R = 12277.68' P.T. - Sta. 326+53.60
 L = 953.58' M.P. - Sta. 321+76.81

LIMITED ACCESS

FEE:
STATE OF OHIO DPT. OF NATURAL RESOURCES



BEGIN
 13.4' RT. STA. 300+15 (585'
 N. 64°-30' E.) FROM STA. 306+00,
 ABOVE) = STA. 245+97.36,
 & SURVEY, R/W PLANS, LOGAN
 CO., SH. 168, SEC. 5, F (PT),
 RUSSELLS POINT, LAKEVIEW
 E. (PT) - 1946

13' RT. STA. 306+12.5 (ABOVE)
 = STA. 240+00, & SURVEY,
 R/W PLANS, LOGAN CO. SH. 168,
 SEC. 5, F (PT), RUSSELLS POINT,
 LAKEVIEW, E (PT) - 1946

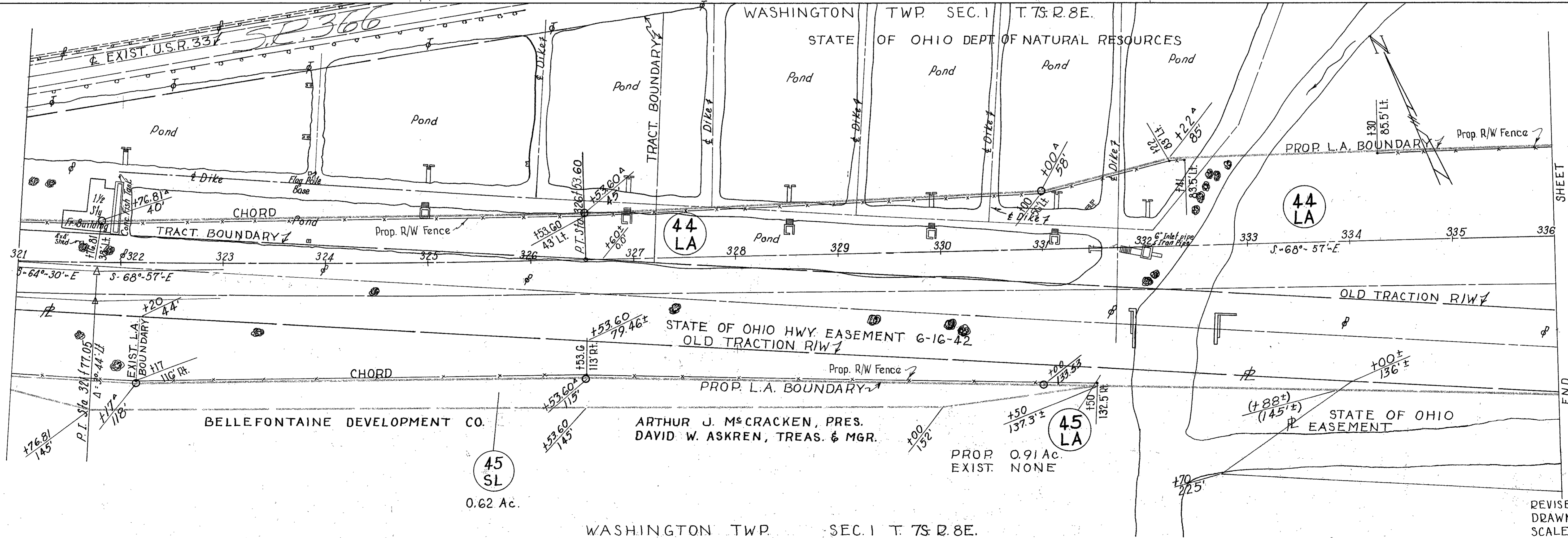
BELLEFONTAINE DEVELOPMENT CO.

R/W Mon. set 1960 - J. Shedy

VILLAGE OF RUSSELLS POINT

WASHINGTON TWP. SEC. 1 T. 7S. R. 8E.

WASHINGTON TWP.



ARTHUR J. McCRACKEN, PRES.
 DAVID W. ASKREN, TREAS. & MGR.

45
SL
0.62 Ac.

45
LA
PROP. 0.91 AC.
EXIST. NONE

WASHINGTON TWP. SEC. 1 T. 7S. R. 8E.

REVISED: 6-10-59
 DRAWN: AUG. 1958
 SCALE ~ 1" = 50'

R/W PLAN - PROP. U.S.R. 33 STA. 306+00 TO STA. 336+00

SHEET 2 OF 13

WASHINGTON TWP
SEC. 1 T. 7S. R. 8E.

WASHINGTON TWP

SEC. 6 T. 7S. R. 9E.

BERGS ALLOTMENT

2" Gas Line

LOT 1

PUTTERBAUGH SUBD.

FED. RD. DIVISION	STATE	PROJECT	185 195
2	OHIO	1958	

ELMER C. KATZMEYER
A.K.A. E.C. KATZMEYER

LOGAN COUNTY
LOG. 33~5.85

WASHINGTON TWP
30' STREET PERMITTED LT. OF STA. 19+00

FEE: STATE OF OHIO
DEPARTMENT OF
NATURAL RESOURCES

PROP. 0.05 Ac.
EXIST. 0.06 Ac.

48
LA

SHEET
336

BEGIN

TO BE
VACATED

SECTION LINE

PROP. L.A. BOUNDARY

HIT 140
88.5 Lt.

130
91 Lt.

44
LA

PROP. 5.75 Ac.
EXIST. NONE

DAISY D. NEELY, LIFE ESTATE - REMAINDERMEN
MERVIN C. NEELY & DORTHA NEELY BALLEAT

PROP. 2.32 Ac.
EXIST. 0.16 Ac.

46
LA

PROP. FUTURE LANES

LEASEE: DAYTON POWER & LIGHT CO.
GAS WELL 8" CASING 500' WELL 100' TO 1367' DEEP

ACCESS FOR POWER LINE ONLY
DR. RT. STA. 21+71

ACCESS FOR POWER LINE ONLY
DR. LT. STA. 22+01

CO. RD. NO. 94 - 40' R/W - VOL. 2 PG. 260

STATE OF OHIO HWY. EASEMENT 6-16-42

PROP. L.A. BOUNDARY

ARTHUR M. HORN & BESSIE GOBEL

PROP. 0.02 Ac.
EXIST. 0.02 Ac.

47
LA

STATE OF OHIO EASEMENT
WASHINGTON TWP SEC. 1 T. 7S. R. 8E.

WASHINGTON TWP SEC. 6 T. 7S. R. 9E.

~CURVE DATA~WASHINGTON TWP
P.I. STA. 357+16.32
Δ = 1°-27' RT.
D = 0°-16'
R = 21,485.92'
L = 543.75'
E = 1.72'
T = 271.89'

LOT NO. 1

LOT NO. 3

HOMER NORVIEL & WELTY
NORVIEL (H. & W.) (LIFE ESTATE)
LOWELL FOSTER MILLER (REMAINDERMAN)

E. BURNS MILLER

PROP. 0.42 Ac.
EXIST. 0.08 Ac.

50
LA

PROP. 11.76 Ac.
EXIST. (FORMER TRACTION) 0.32 Ac.
EXIST. (RD) NONE

51
LA

49
LA

PROP. 3.52 Ac.
EXIST. 0.35 Ac.

WASHINGTON TWP V.M.S. 9946, 9925, 10121

DIW DIAN DDAD IISD 33 STA 336+00 TO STA 366+00

SHEET 3 OF 13

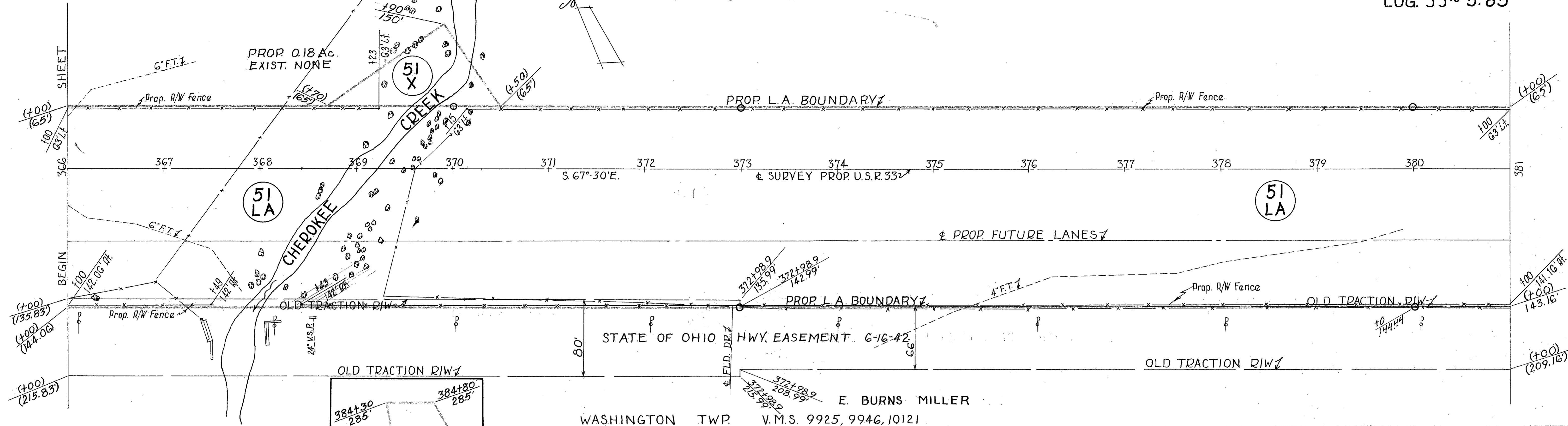
REVISED:
DRAWN: AUG. 1958
SCALE ~ 1" = 50'

FED. RD. DIVISION	STATE	PROJECT
2	OHIO	1958

186
195

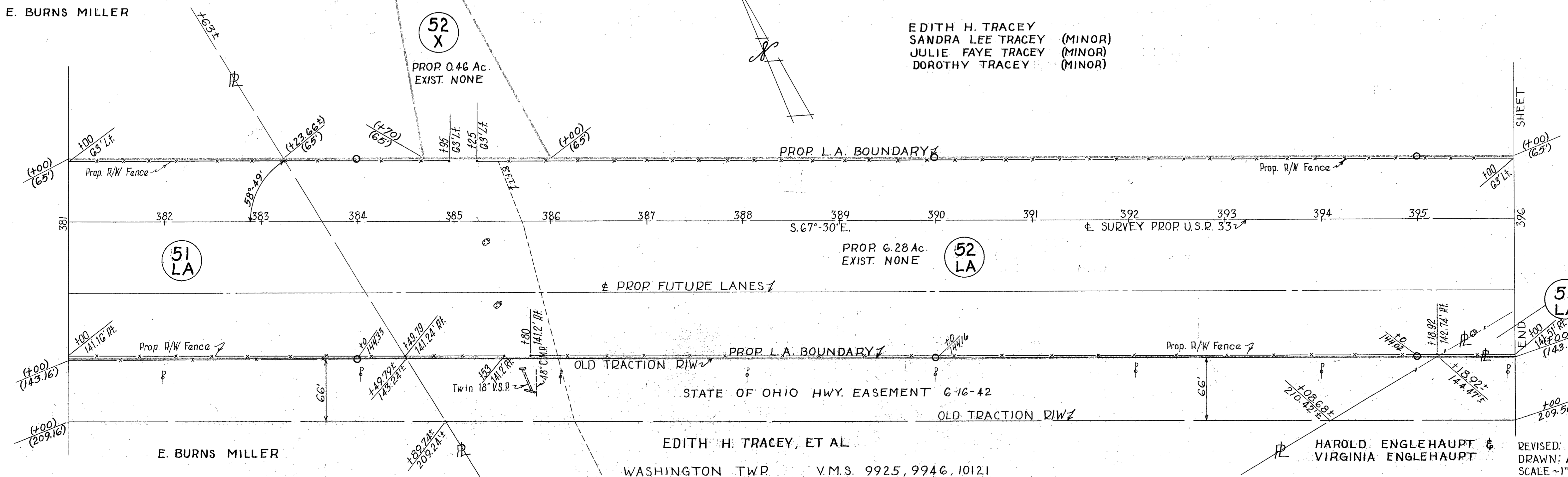
LOGAN COUNTY
LOG. 33~5.85

E. BURNS MILLER



E. BURNS MILLER

EDITH H. TRACEY
SANDRA LEE TRACEY (MINOR)
JULIE FAYE TRACEY (MINOR)
DOROTHY TRACEY (MINOR)



E. BURNS MILLER

HAROLD ENGLEHAUPT &
VIRGINIA ENGLEHAUPT

REVISED:
DRAWN: AUG. 1958
SCALE - 1" = 50'

FED. RD. DIVISION	STATE	PROJECT	
2	OHIO	1958	

187
195

LOGAN COUNTY

LOG. 33 ~ 5.85

PROP. 0.18 Ac.
EXIST. NONE

WASHINGTON TWP. V.M.S. 9946, 9925, 10121

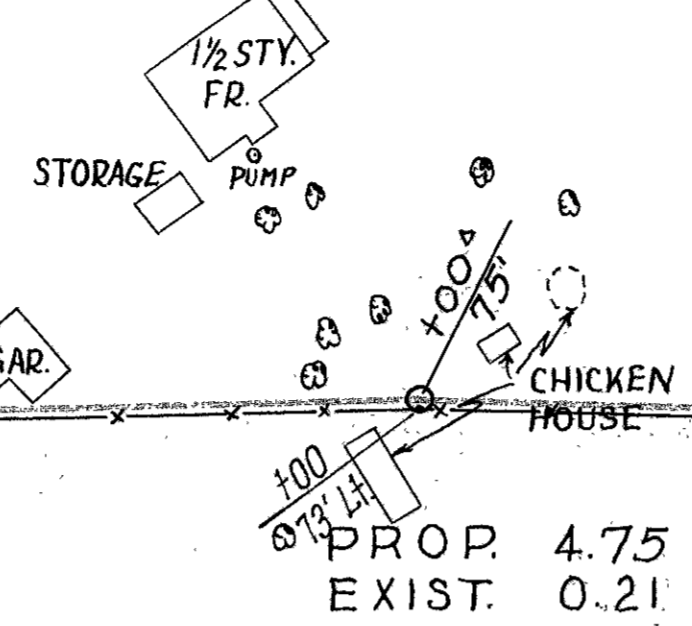
M^cARTHUR TWP. V.M.S. 9946, 9925, 10121

M^cARTHUR TWP. V.M.S. 12742

EDITH H. TRACEY
SANDRA LEE TRACEY
(MINOR), JULIE FAYE
TRACEY (MINOR) &
DOROTHY TRACEY
(MINOR)

EDITH H. TRACEY, ET AL

GROVER JENKINS & BERTHA MAE JENKINS



PROP. 4.75 Ac.
EXIST. 0.21 Ac.

STA. 406+56.30 PROP. U.S.R. 33=
STA. 20+00. CO. RD. N^o 95

PROP. 0.78 Ac.
EXIST. 0.22 Ac.

52
TS

52
ALA

52
ALA

55
LA

52
LA

53
LA

53
LA

54
LA

55
LA

PROP. 13.72 Ac.
EXIST. OLD TRACTION RD.
EXIST. (RD) 0.10 Ac.

PROP. L.A. BOUNDARY

Prop. R/W Fence

PROP. L.A. BOUNDARY

Prop. R/W Fence

STATE OF OHIO HWY. EASEMENT 6-16-42

OLD TRACTION R/W

HAROLD ENGELHAUPT & VIRGINIA ENGELHAUPT

PROP. 0.03 Ac.
EXIST. 0.04 Ac.

EVANS SCHEARER & AUDREY SCHEARER (SURVIVORSHIP)

M^cARTHUR TWP. V.M.S. 12742

WASHINGTON TWP. V.M.S. 9946, 9925, 10121

M^cARTHUR TWP. V.M.S. 9946, 9925, 10121

M^cARTHUR TWP. V.M.S. 12742

EDITH H. TRACEY, ET AL

EVANS SCHEARER & AUDREY SCHEARER

PROP. L.A. BOUNDARY

Prop. R/W Fence

S. 67°-30' E.
SURVEY PROP. U.S.R. 33

PROP. FUTURE LANES

PROP. L.A. BOUNDARY

Prop. R/W Fence

OLD TRACTION R/W

STATE OF OHIO HWY. EASEMENT 6-16-42

OLD TRACTION R/W

M^cARTHUR TWP.

V.M.S. 12742

REVISED:
DRAWN: AUG. 1958
SCALE ~ 1" = 50'

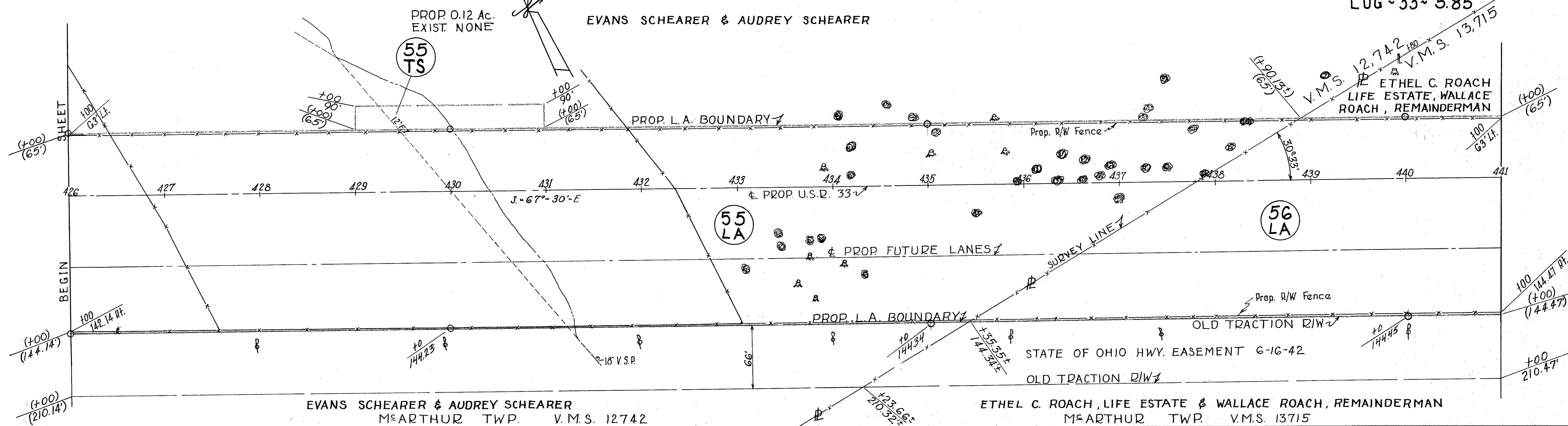
M^cARTHUR TWP. V.M.S. 12742

LIMITED ACCESS

FED. RD. DIVISION	STATE	PROJECT	
2	OHIO	1958	

188
195

LOGAN COUNTY
LOG - 33 - 5.85

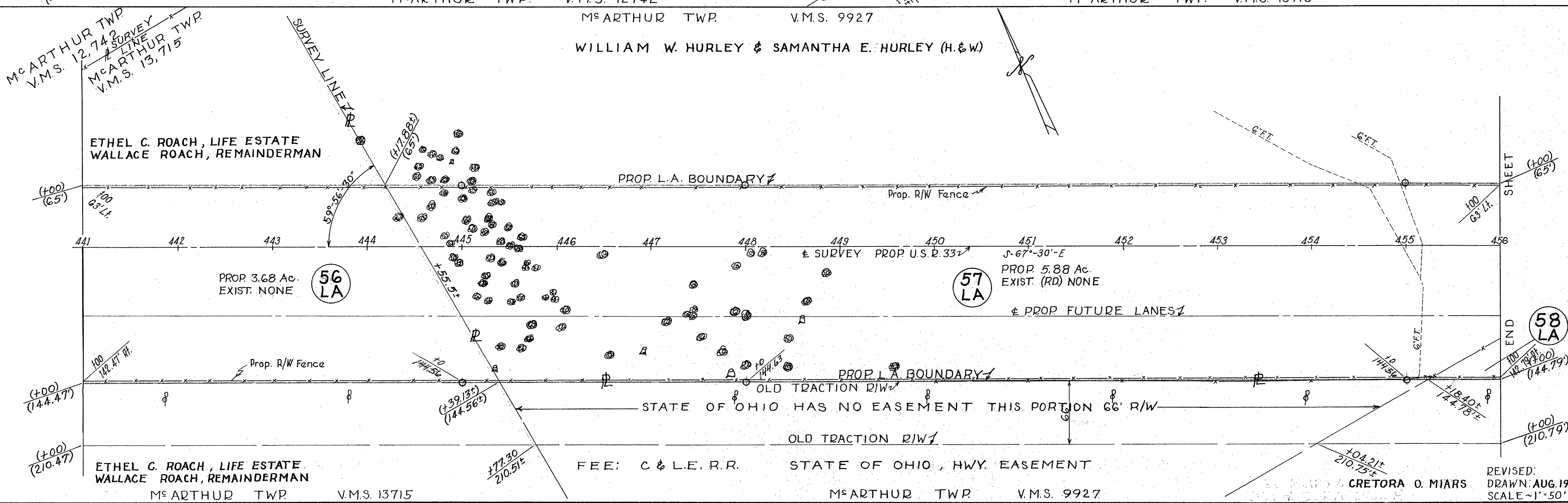


EVANS SCHEARER & AUDREY SCHEARER
M^cARTHUR TWP. V.M.S. 12742

ETHEL C. ROACH, LIFE ESTATE & WALLACE ROACH, REMAINDERMAN
M^cARTHUR TWP. V.M.S. 13715

M^cARTHUR TWP. V.M.S. 9927

WILLIAM W. HURLEY & SAMANTHA E. HURLEY (H. & W.)



ETHEL C. ROACH, LIFE ESTATE
WALLACE ROACH, REMAINDERMAN

PROP. 3.68 Ac.
EXIST. NONE

PROP. 5.88 Ac.
EXIST. (RD) NONE

ETHEL C. ROACH, LIFE ESTATE
WALLACE ROACH, REMAINDERMAN
M^cARTHUR TWP. V.M.S. 13715

FEE: C & L.E. R.R. STATE OF OHIO, HWY. EASEMENT
M^cARTHUR TWP. V.M.S. 9927

M^cARTHUR TWP. V.M.S. 9903, 9928

CURVE DATA
P.I. STA. 512+13.98
Δ=21°-48' RT. E=225.57'
D=0°-28' PC=STA. 488+49.67
T=2364.31' PT=STA. 535+21.10
L=4671.43' M.P.=STA. 511+85.38
R=12,277.67'

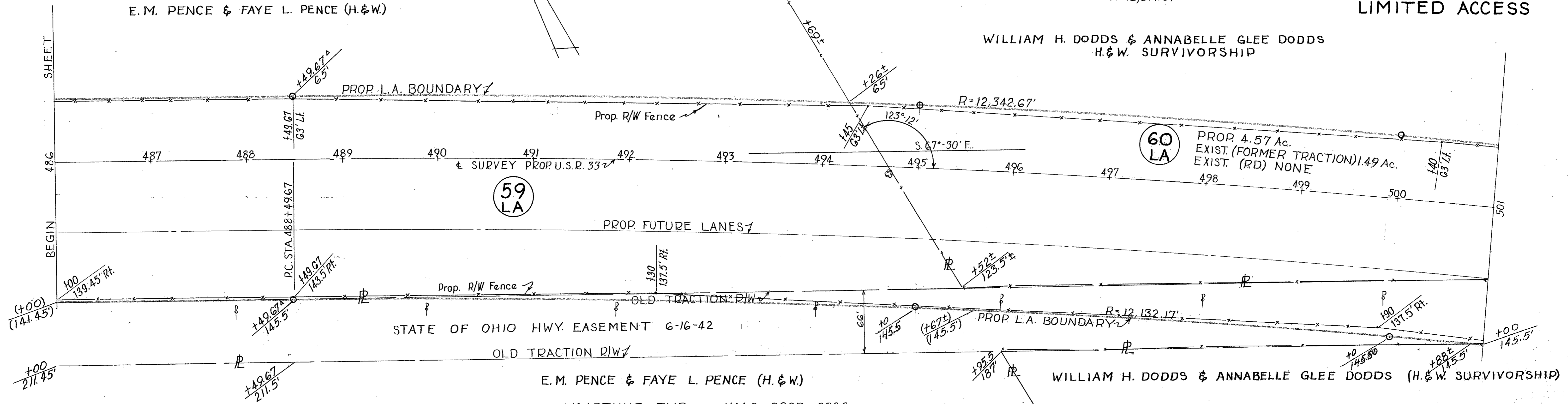
FED. RD. DIVISION	STATE	PROJECT	
2	OHIO	1958	

190
195

LOGAN COUNTY
LOG. 33~ 5.85
LIMITED ACCESS

E. M. PENCE & FAYE L. PENCE (H. & W.)

WILLIAM H. DODDS & ANNABELLE GLEE DODDS
H. & W. SURVIVORSHIP



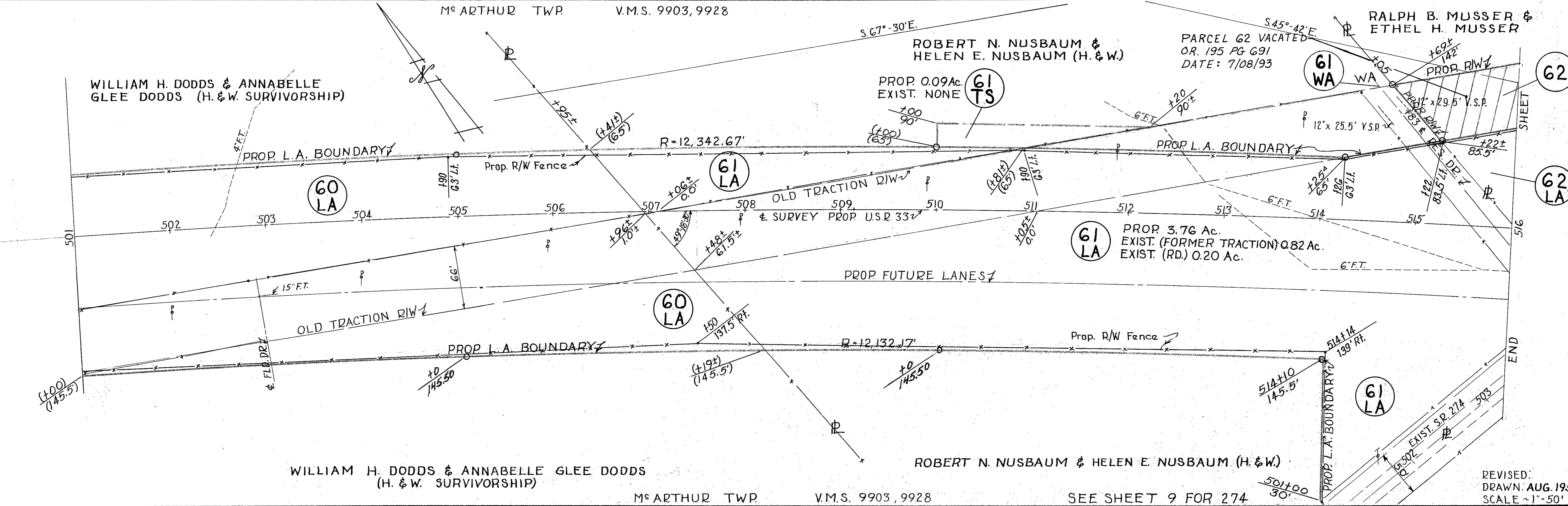
M^cARTHUR TWP. V.M.S. 9903, 9928

WILLIAM H. DODDS & ANNABELLE GLEE DODDS (H. & W. SURVIVORSHIP)

ROBERT N. NUSBAUM & HELEN E. NUSBAUM (H. & W.)

PARCEL G2 VACATED
OR. 195 PG 691
DATE: 7/08/93

RALPH B. MUSSER & ETHEL H. MUSSER



M^cARTHUR TWP. V.M.S. 9903, 9928

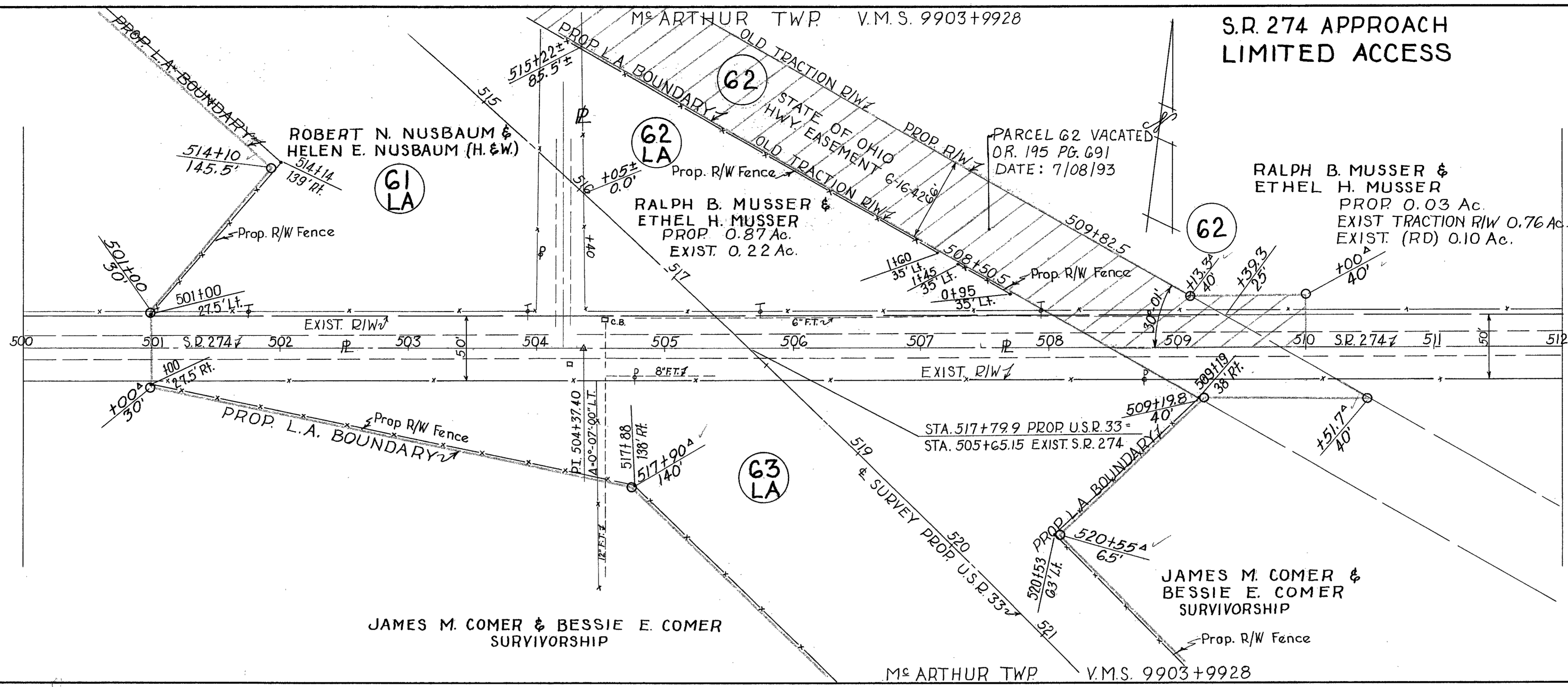
SEE SHEET 9 FOR 274

REVISED:
DRAWN: AUG. 1958
SCALE ~1"=50'

S.R. 274 APPROACH
LIMITED ACCESS

FED. RD. DIVISION	STATE	PROJECT	191 195
2	OHIO	1958	

LOGAN COUNTY
LOG. 33~5.85



REVISED
DRAWN: AUG. 1958
SCALE ~1" = 50'

RALPH B. MUSSER &
ETHEL H. MUSSER

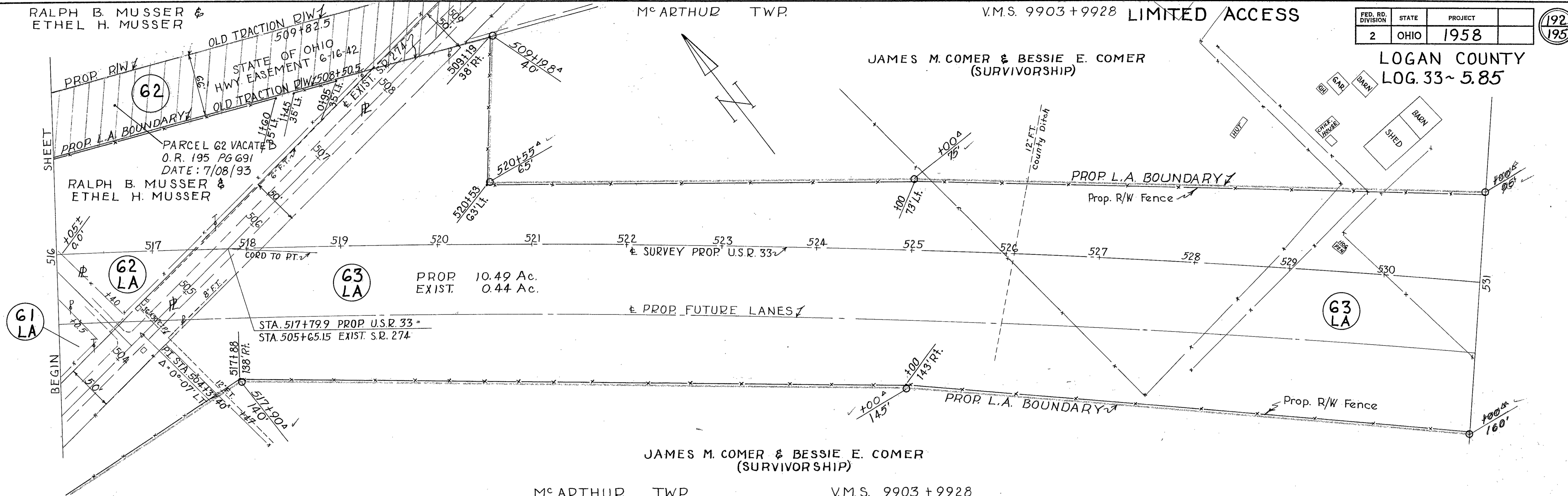
M^cARTHUR TWP.

V.M.S. 9903+9928 LIMITED ACCESS

FED. RD. DIVISION	STATE	PROJECT	192 195
2	OHIO	1958	

LOGAN COUNTY
LOG. 33~5.85

JAMES M. COMER & BESSIE E. COMER
(SURVIVORSHIP)



JAMES M. COMER & BESSIE E. COMER
(SURVIVORSHIP)

M^cARTHUR TWP.

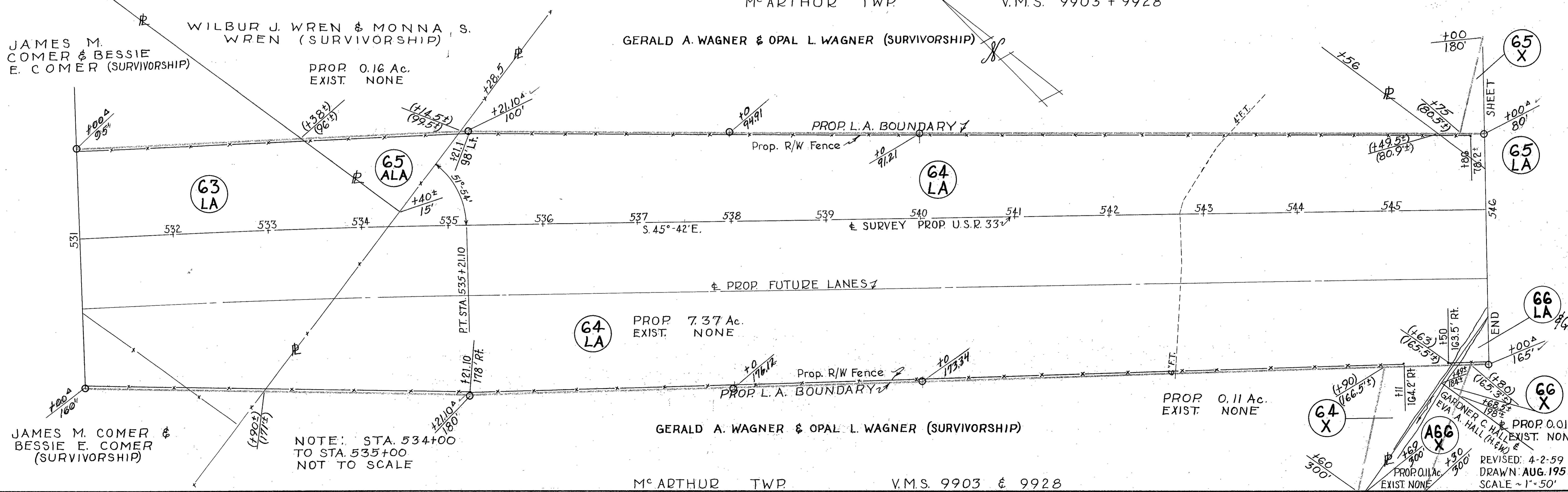
V.M.S. 9903 + 9928

JAMES M. COMER & BESSIE E. COMER (SURVIVORSHIP)

WILBUR J. WREN & MONNA S. WREN (SURVIVORSHIP)

GERALD A. WAGNER & OPAL L. WAGNER (SURVIVORSHIP)

V.M.S. 9903 + 9928



GERALD A. WAGNER & OPAL L. WAGNER (SURVIVORSHIP)

M^cARTHUR TWP.

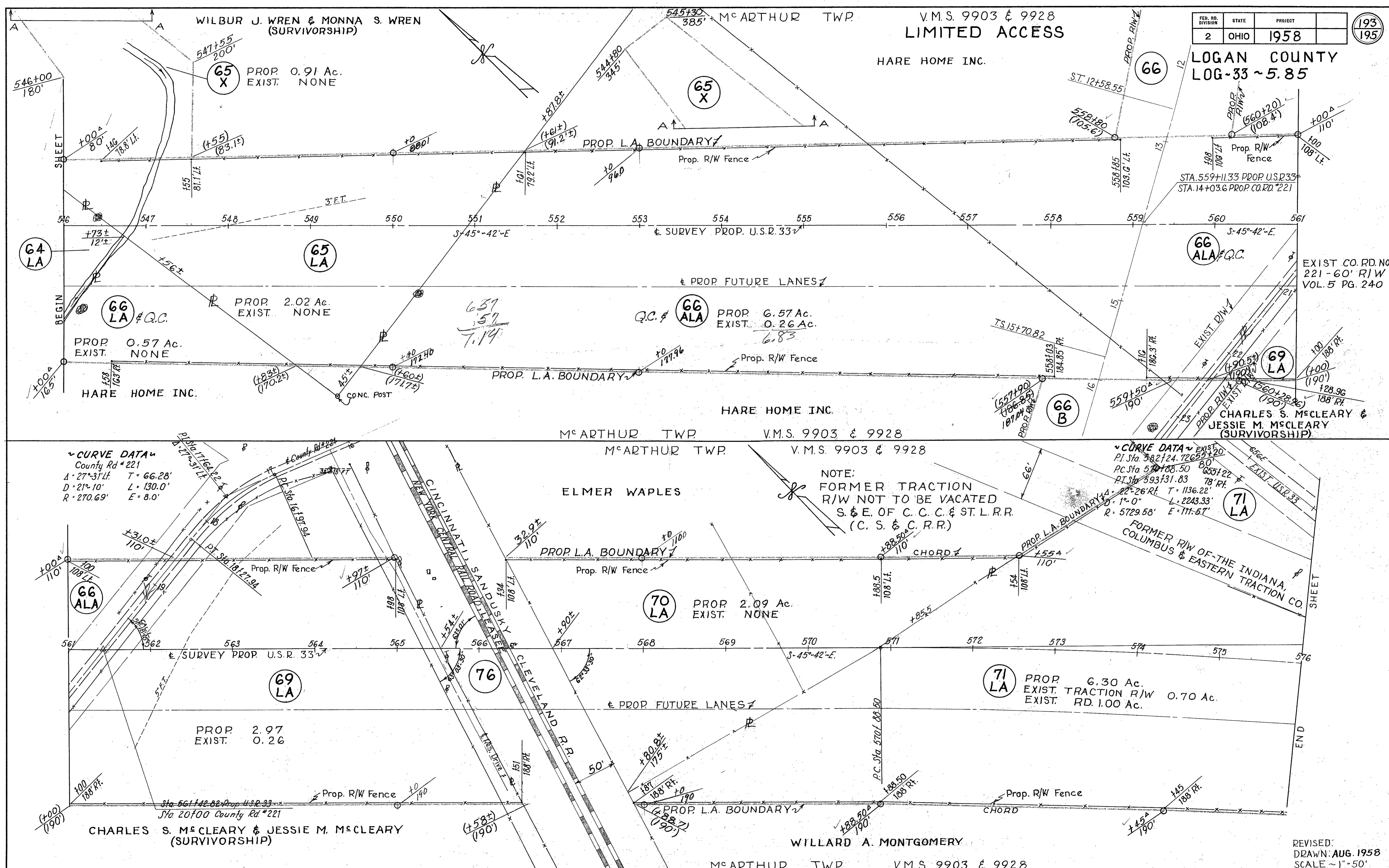
V.M.S. 9903 & 9928

NOTE: STA. 534+00
TO STA. 535+00
NOT TO SCALE

JAMES M. COMER & BESSIE E. COMER (SURVIVORSHIP)

GERALD A. WAGNER & OPAL L. WAGNER (SURVIVORSHIP)

REVISOR: 4-2-59
DRAWN: AUG. 1958
SCALE ~ 1"=50'



FED. RD. DIVISION	STATE	PROJECT	193 195
2	OHIO	1958	

LOGAN COUNTY
LOG-33 ~ 5.85

V.M.S. 9903 & 9928
LIMITED ACCESS

HARE HOME INC.

WILBUR J. WREN & MONNA S. WREN
(SURVIVORSHIP)

PROP. L.A. BOUNDARY

Q.C. & 66 ALA PROP. 6.57 Ac.
EXIST. 0.26 Ac.

66 LA Q.C. PROP. 2.02 Ac.
EXIST. NONE

PROP. 0.57 Ac.
EXIST. NONE

HARE HOME INC.

HARE HOME INC.

M^cARTHUR TWP. V.M.S. 9903 & 9928

M^cARTHUR TWP.

V.M.S. 9903 & 9928

ELMER WAPLES

NOTE:
FORMER TRACTION
R/W NOT TO BE VACATED
S. & E. OF C. C. C. & ST. L. R.R.
(C. S. & C. R.R.)

PROP. L.A. BOUNDARY

70 LA PROP. 2.09 Ac.
EXIST. NONE

PROP. 2.97
EXIST. 0.26

CHARLES S. McCLEARY & JESSIE M. McCLEARY
(SURVIVORSHIP)

71 LA PROP. 6.30 Ac.
EXIST. TRACTION R/W 0.70 Ac.
EXIST. RD. 1.00 Ac.

WILLARD A. MONTGOMERY

M^cARTHUR TWP. V.M.S. 9903 & 9928

CURVE DATA
County Rd # 221
A = 27°-31' L = 66.28'
D = 21°-10' L = 130.0'
R = 270.69' E = 8.0'

CURVE DATA
PI Sta 582+24.72
PC Sta 579+08.50
PT Sta 593+31.83
T = 1136.22'
L = 2243.33'
R = 5729.58' E = 111.57'

REVISED:
DRAWN: AUG. 1958
SCALE ~ 1" = 50'

CO. ROAD N° 221 RELOCATION

FED. RD. DIVISION	STATE	PROJECT
2	OHIO	1958

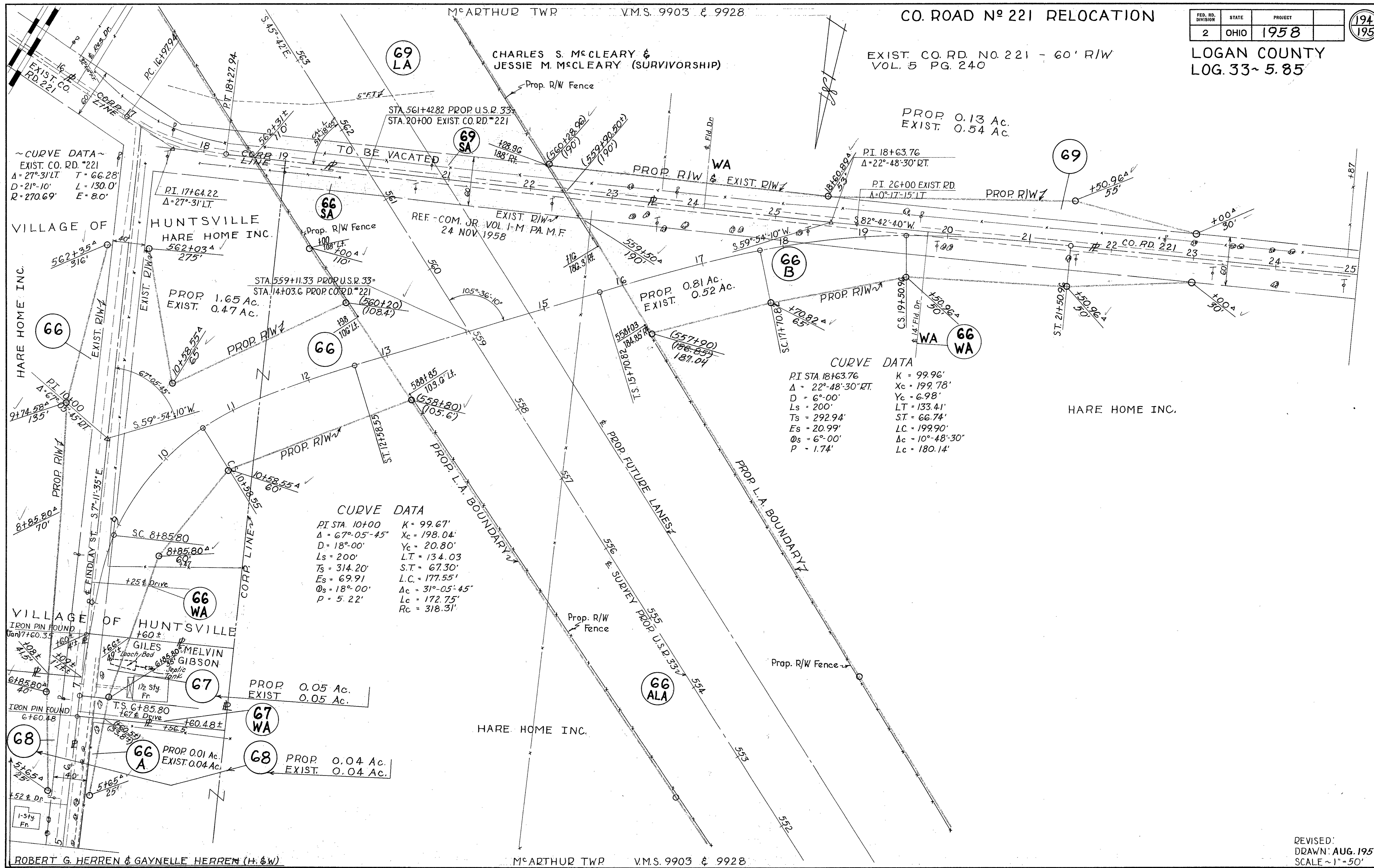
LOGAN COUNTY
LOG. 33~5.85

M^cARTHUR TWP V.M.S. 9903 & 9928

EXIST. CO. RD. NO. 221 - 60' R/W
VOL. 5 PG. 240

CHARLES S. M^cCLEARY &
JESSIE M. M^cCLEARY (SURVIVORSHIP)

PROP. 0.13 Ac.
EXIST. 0.54 Ac.



CURVE DATA
 PI STA. 10+00 K = 99.67'
 Δ = 67° 05' 45" Xc = 198.04'
 D = 18° 00' Yc = 20.80'
 Ls = 200' LT = 134.03'
 Ts = 314.20' S.T. = 67.30'
 Es = 69.91' L.C. = 177.55'
 Os = 18° 00' Δc = 31° 05' 45"
 P = 5.22' Lc = 172.75'
 Rc = 318.31'

CURVE DATA
 PI STA 18+63.76 K = 99.96'
 Δ = 22° 48' 30" RT Xc = 199.78'
 D = 6° 00' Yc = 6.98'
 Ls = 200' LT = 133.41'
 Ts = 292.94' S.T. = 66.74'
 Es = 20.99' LC = 199.90'
 Os = 6° 00' Δc = 10° 48' 30"
 P = 1.74' Lc = 180.14'

ROBERT G. HERREN & GAYNELLE HERREN (H. & W)

M^cARTHUR TWP V.M.S. 9903 & 9928

REVISED:
DRAWN: AUG. 1958
SCALE ~ 1" = 50'

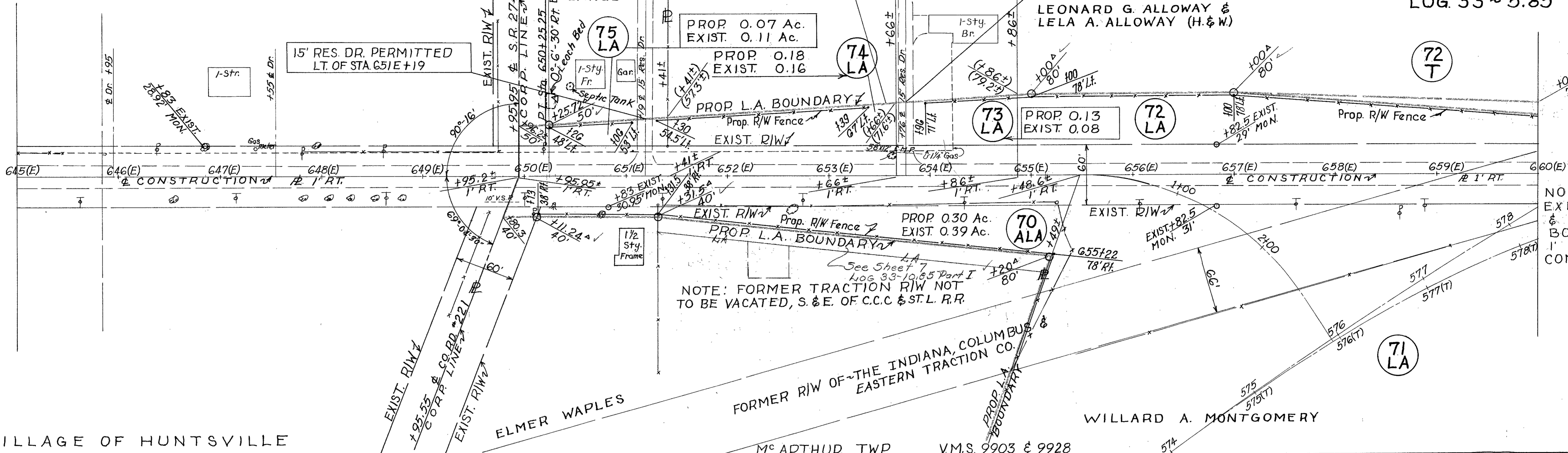
VILLAGE OF HUNTSVILLE

M^c ARTHUR TWP V.M.S. 9904

EXIST. U.S.R. 33, S.R. 117 LIMITED ACCESS

FED. RD. DIVISION	STATE	PROJECT	195
2	OHIO	1958	195

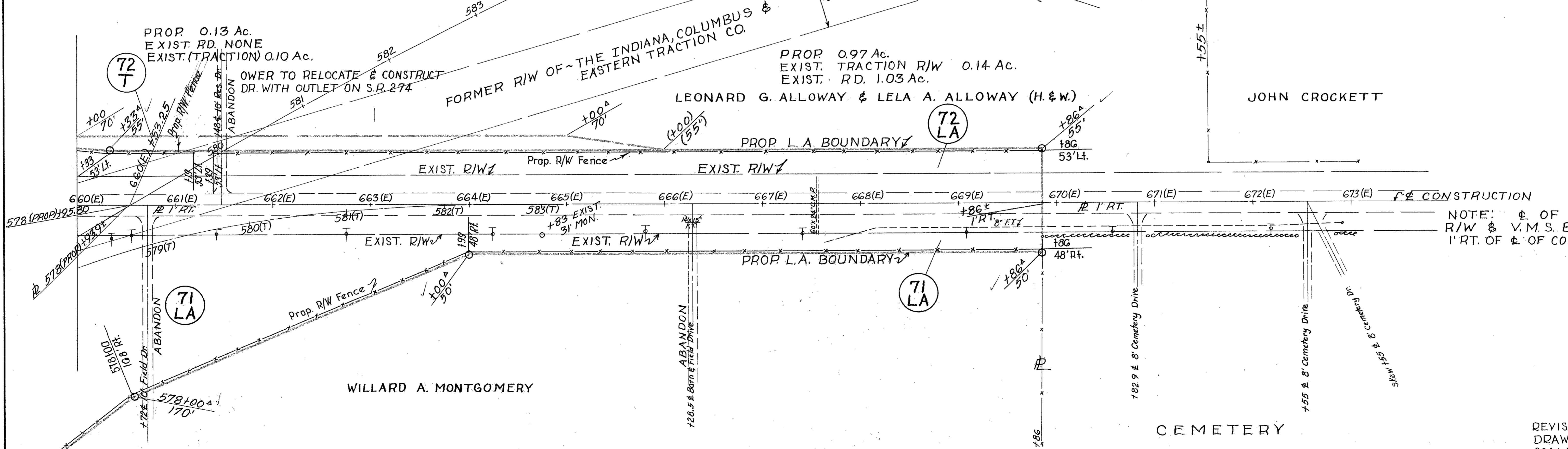
LOGAN COUNTY LOG. 33 ~ 5.85



VILLAGE OF HUNTSVILLE

M^c ARTHUR TWP V.M.S. 9904

LEONARD G. ALLOWAY & LELA A. ALLOWAY (H.&W.)



M^c ARTHUR TWP V.M.S. 9903 & 9928

CEMETERY

REVISED: DRAWN: AUG. 1958 SCALE ~ 1" = 50'

SCHEMATIC PLAN

FED. RD. DIVISION	STATE	PROJECT
2	OHIO	

2

LOGAN COUNTY
LOG-33-5.85

SCALE: 1" = 500'

CURVE DATA

P.I. Sta. 321+77.05
 $\Delta = 4^{\circ}27' Lt.$
 $D = 0^{\circ}28'$
 $R = 12,277.68'$
 $L = 953.58'$
 $T = 477.03'$
 $E = 9.26'$

CURVE DATA

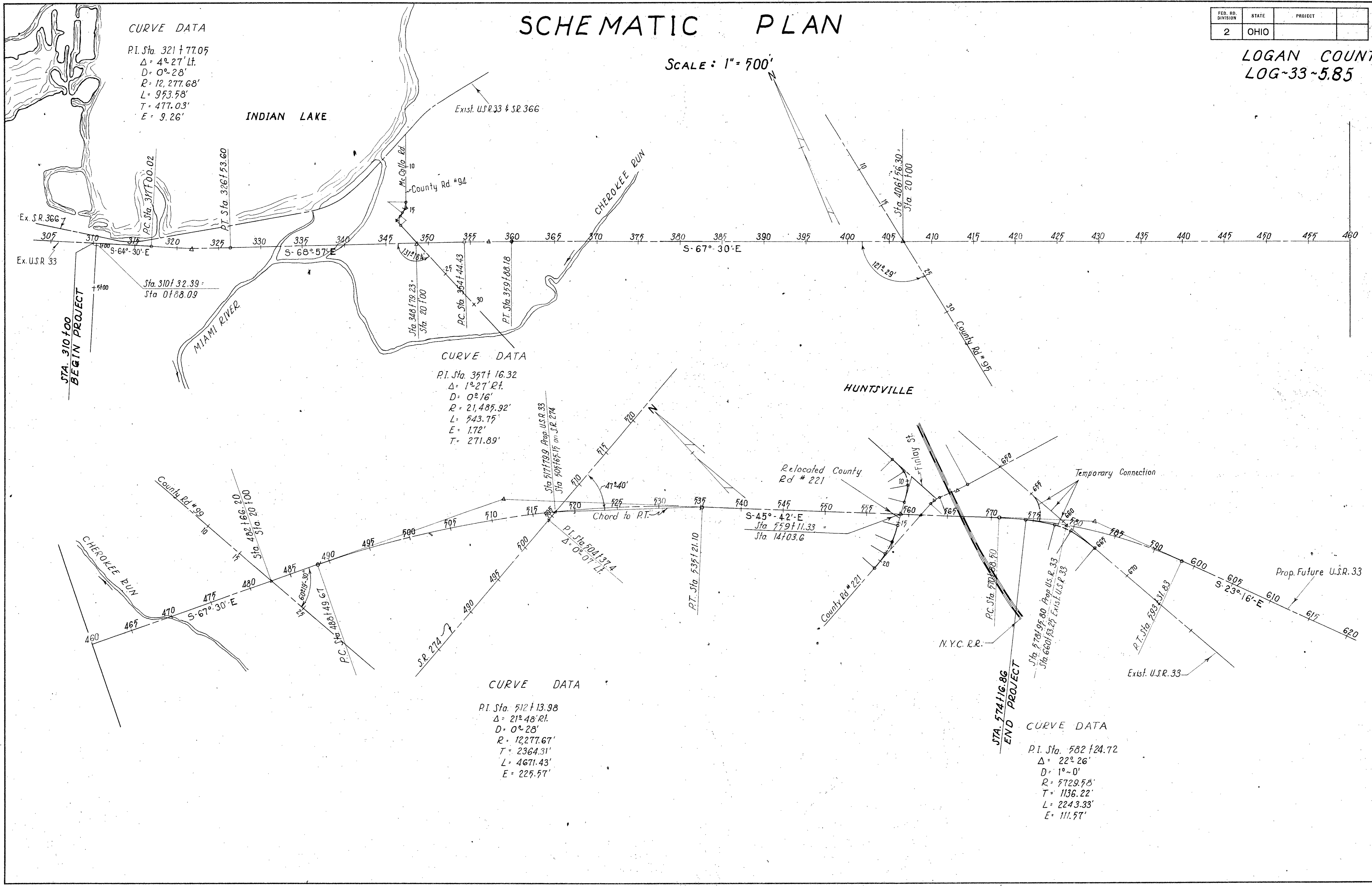
P.I. Sta. 357+16.32
 $\Delta = 1^{\circ}27' Rt.$
 $D = 0^{\circ}16'$
 $R = 21,485.92'$
 $L = 543.75'$
 $E = 1.72'$
 $T = 271.89'$

CURVE DATA

P.I. Sta. 512+13.98
 $\Delta = 21^{\circ}48' Rt.$
 $D = 0^{\circ}28'$
 $R = 12,277.67'$
 $T = 2364.31'$
 $L = 4671.43'$
 $E = 225.57'$

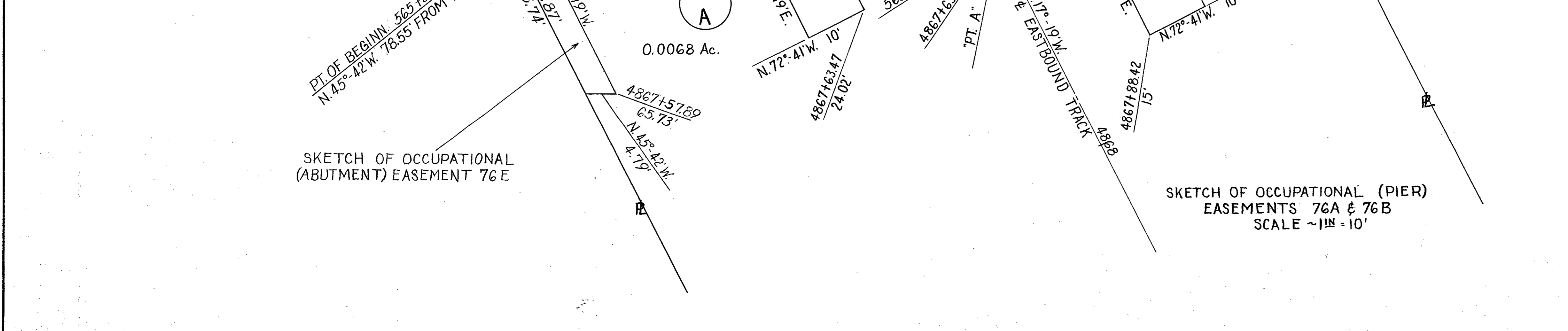
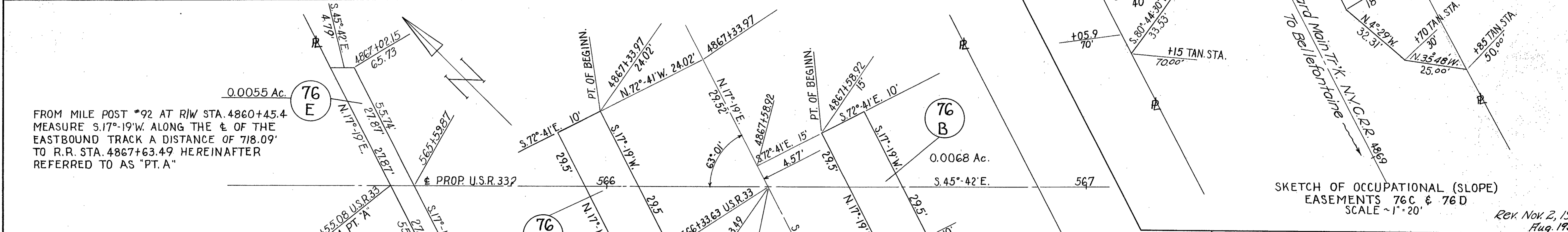
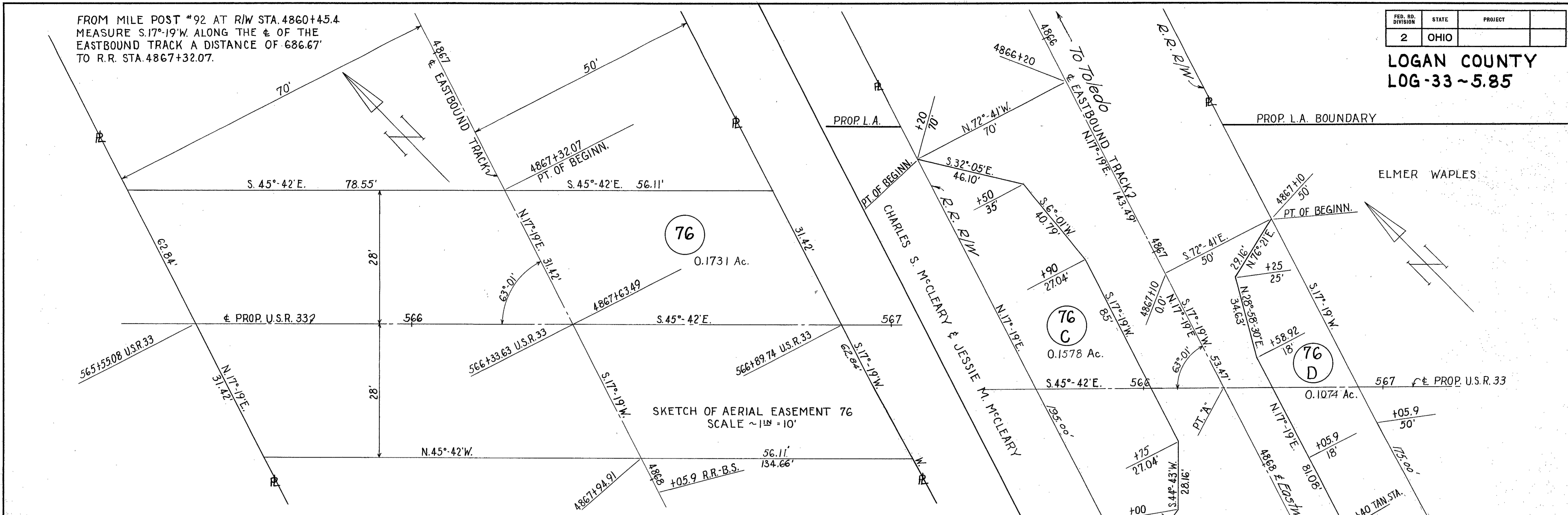
CURVE DATA

P.I. Sta. 582+24.72
 $\Delta = 22^{\circ}26'$
 $D = 1^{\circ}0'$
 $R = 5729.58'$
 $T = 1136.22'$
 $L = 2243.33'$
 $E = 111.57'$



FED. RD. DIVISION	STATE	PROJECT
2	OHIO	

LOGAN COUNTY
LOG-33 ~ 5.85



PLAT OF EASEMENTS
TO BE ACQUIRED
FROM THE
CLEVELAND, CINCINNATI, CHICAGO &
ST. LOUIS RAILWAY (Now NYC.R.R.)
(THE CINCINNATI, SANDUSKY & CLEVELAND RAILROAD)
PARCELS
76 AERIAL & 76E ABUTMENT
76A & 76B OCCUPATIONAL (PIERS)
76C & 76D OCCUPATIONAL (SLOPES)
LOGAN COUNTY M^cARTHUR TWP.
V.M.S. 9903 & 9928
STATE OF OHIO
ALL STATIONS REFER TO V-42 UNLESS OTHERWISE
DESIGNATED. ALL BEARINGS REFERENCED TO ϵ SURVEY
PROP. U.S.R.33, LOGAN COUNTY, SEC. LOG-33 ~ 5.85

INDEX OF PARCELS

LIMITED ACCESS

FED. RD. DIVISION	STATE	PROJECT
2	OHIO	1958

183
195

NO. OF OWNERS 33

1958

LOGAN COUNTY
LOG. 33~5.85

NOTE: PARCEL NOS 1 TO 43 INCL. NOT USED

PAR. N ^o	OWNER	AREA ACRES	SHEET NOS	EXISTING STRUCTURES	REMARKS	RECORDING DATA VOL. PG. DATE
44LA	STATE OF OHIO DEPT. OF NAT'L RES.	5.75	2,3			
45LA	BELLEFONTAINE DEVELOPMENT CO.	0.91	2			260 188-91 7-24-59
45SL	"	0.62	2			
46LA	DAISY D. NEELY, LIFE ESTATE	2.32	3			Case No. 25770
47LA	ARTHUR M. HORN, ET AL	0.02	3			259 526-28 7-10-59
48LA	ELMER C. KATZMEYER, ET AL	0.05	3			Case No. 25777
49LA	HARLAND NORVIEL	3.52	3			Case No. 25771
50LA	HOMER NORVIEL, ET AL (LIFE ESTATE)	0.42	3			Case No. 25764 Dismissed
"	LOWELL FOSTER MILLER (REMAINDERMAN)					261 534-36 7-25-59
51LA	E. BURNS MILLER	11.76	3,4			259 484-95 7-10-59
51X	"	0.18	4			
52LA	EDITH H. TRACEY, ET AL	6.28	4,5			Case No. 25762
52ALA	"	0.78	5			
52X	"	0.46	4			
52TS	"	0.18	5			
52	"	0.72	5			
53LA	GROVER JENKINS, ET AL	4.75	5			258 512-14 7-10-59
54LA	HAROLD ENGELHAUPT, ET AL	0.03	5			259 515-17 7-10-59
55LA	EVANS SCHEARER, ET AL	13.72	5,6		WA	Case No. 25779
55TS	"	0.12	6			
56LA	ETHEL C. ROACH, LIFE ESTATE	3.68	6			257 363-65 4/10/59
57LA	WILLIAM W. HURLEY, ET AL	5.88	6,7			257 360-62 4/10/59
58LA	CRETORA O. MIARS	12.54	6,7			Case No. 25778
58X	"	1.08	7			
58TS	"	0.13	7			
59LA	E. M. PENCE, ET AL	5.71	7,8			Case No. 25765
60LA	WILLIAM HOWARD DODDS, ET AL	4.57	8			Case No. 25768
61LA	ROBERT N. NUSBAUM, ET AL	3.76	8,9,10			Case No. 25769
61TS	"	0.09	8			
62LA	RALPH B. MUSSER, ET AL	0.87	8,9,10			Case No. 25763
62	"	0.03	9			
63LA	JAMES M. COMER, ET AL	10.49	9,10			Case No. 25767
64LA	GERALD A. WAGNER, ET AL	7.37	10,11			260 192-95 7-24-59
64X	"	0.11	10			
65LA	WILBUR J. WREN, ET AL	2.02	10,11			257 375-80 4/10/59
65X	"	0.91	10,11			
65ALA	"	0.16	10			
66LA	HARE HOME INC.	0.57	10,11		WA & WAIVER OF NOTICE	Case No. 25766
66ALA	"	6.57	11,12		Quit Claim Granted 8-4-65	304 412-14 9-3-65
66	"	1.65	11,12			
66A	"	0.01	12			
66B	"	0.81	11,12			
66X	"	0.01	10			
AG6X	GARDNER C. HALL, ET AL	0.11	10			259 492-93 7-10-59
67	GILES MELVIN GIBSON	0.05	12		WA	
68	ROBERT G. HERREN, ET AL	0.04	12			259 6 4/10/59 3713 257 4/10/59

Also
Quit Claim

PAR. N ^o	OWNER	AREA ACRES	SHEET NOS	EXISTING STRUCTURES	REMARKS	RECORDING DATA VOL. PG. DATE
69LA	CHARLES S. M ^c CLEARY, ET AL	2.97	11,12		WAIVER OF NOTICE	259 518-21 7-10-59
69	"	0.13	12			
70LA	ELMER WAPLES	2.09	11			259 522-25 7-10-59
70ALA	"	0.30	13			
71LA	WILLARD A. MONTGOMERY	6.30				259 502-505 7-10-59
72LA	LEONARD G. ALLOWAY, ET AL	0.97	13			259 509-511 7-10-59
72T	"	0.13	13			
73LA	DONALD METZLER, ET AL	0.13	13			259 506-08 7-10-59
74LA	VERNON A. BICKHAM, ET AL	0.18	13			257 366-68 4/10/59
75LA	JOHN B. LANGE, ET AL	0.07	13			6 294 4/10/59 257 372 4/10/59
76	NEW YORK CENTRAL, LEASEE		11			264 440-44 7-10-59

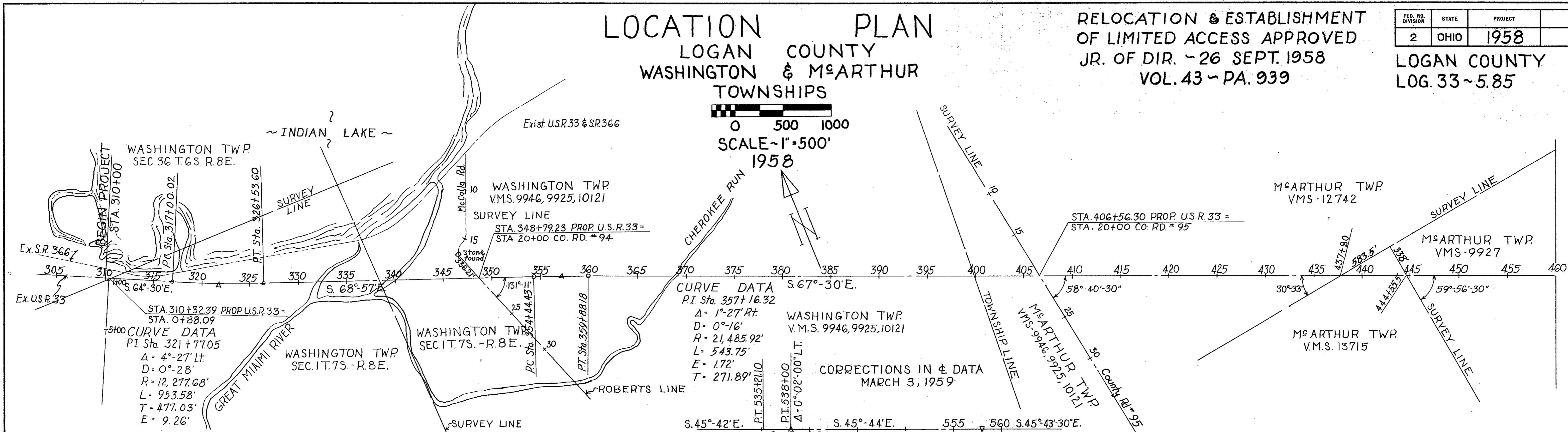
REVISED-6-10-59
REVISED: 4-2-1959
DRAWN: AUG. 1958

LOCATION PLAN LOGAN COUNTY WASHINGTON & McARTHUR TOWNSHIPS

RELOCATION & ESTABLISHMENT
OF LIMITED ACCESS APPROVED
JR. OF DIR. - 26 SEPT. 1958
VOL. 43 - PA. 939

FED. RD. DIVISION	STATE	PROJECT			
2	OHIO	1958			LOGAN COUNTY LOG. 33~5.85

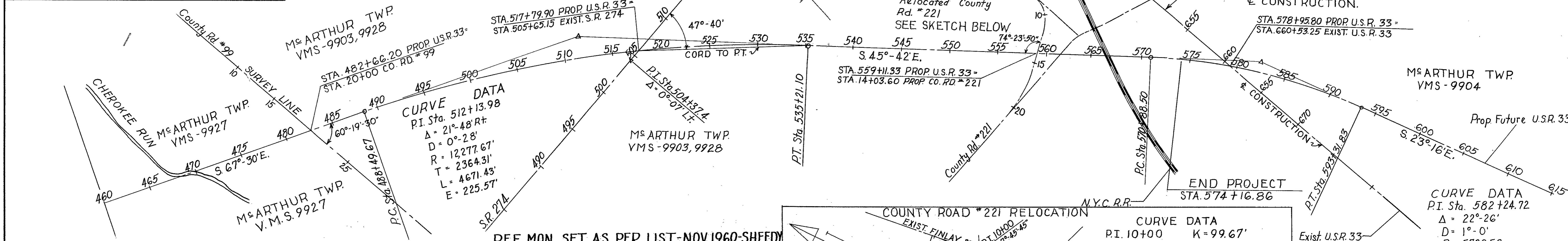
SCALE ~ 1" = 500'
1958



EXIST. & MON. LOC. FROM PROP. &

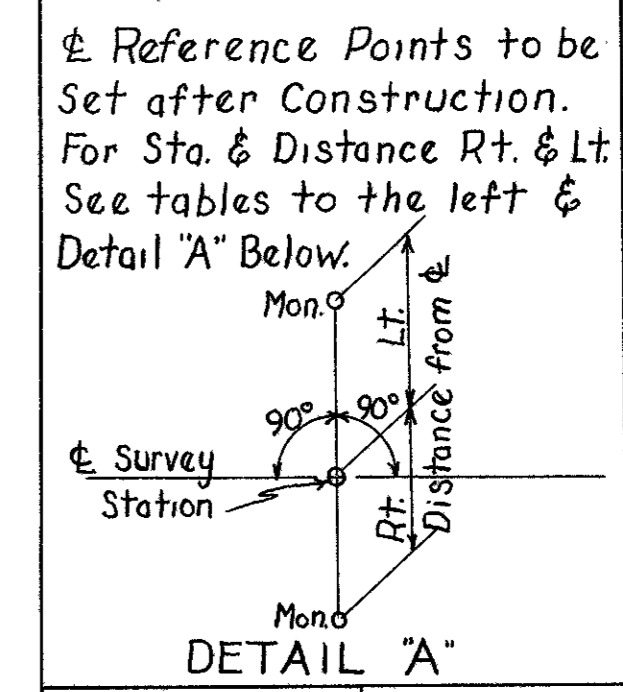
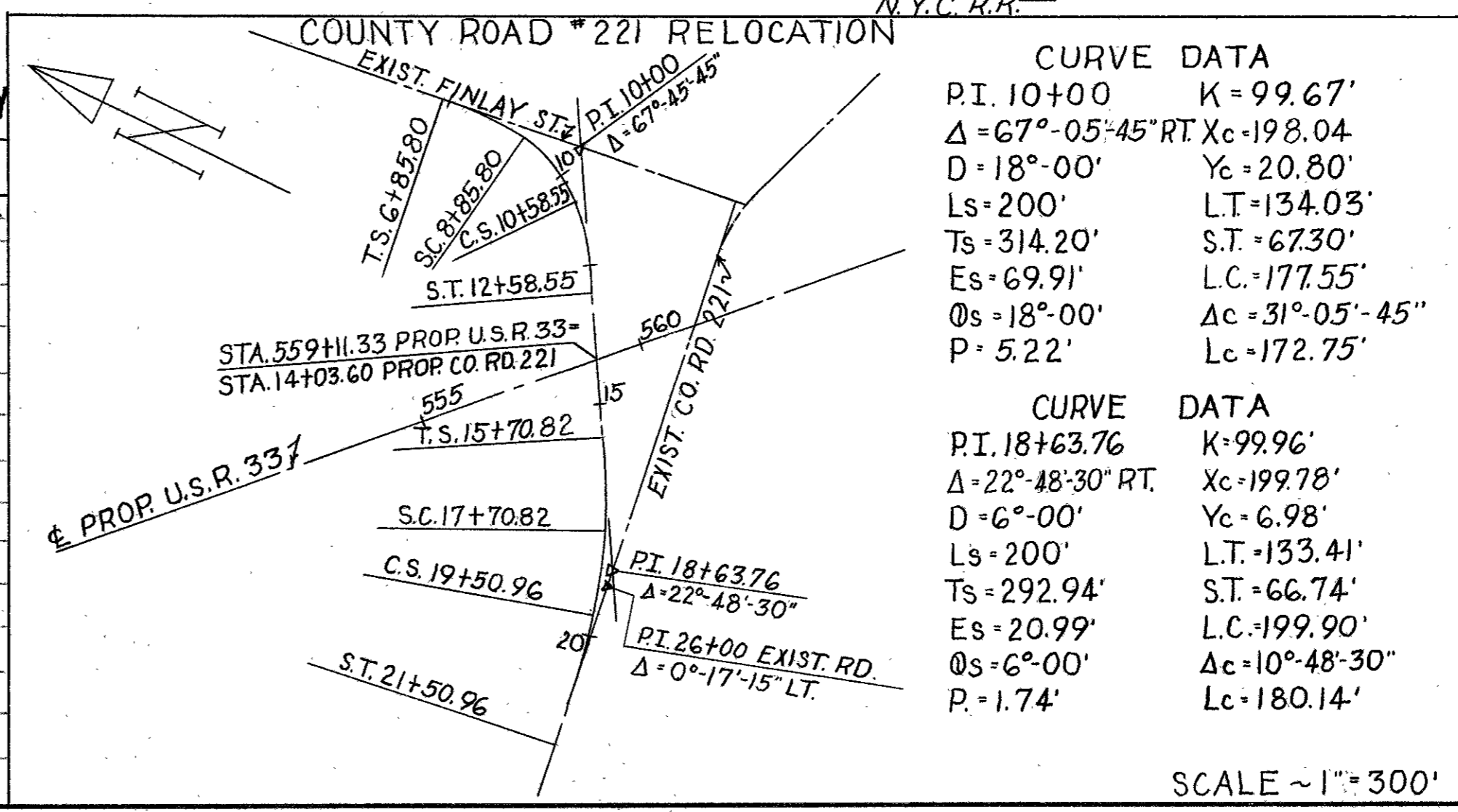
300 ± PROP. U.S.R. 33	305 N. 64°-30' W. 310
EXIST. MON.	EXIST. MON.
306+12.5 = STA. 240+00	13.1' 1946 PLANS
300+15 = STA. 245+97.36 PC.	13.4' 1946 PLANS

SCALE ~ 1" = 200'



& REFERENCE POINT MONUMENTS TO BE SET AFTER CONSTRUCTION

STATION	DISTANCE FROM & LT.	DISTANCE FROM & RT.	STATION	DISTANCE FROM & LT.	DISTANCE FROM & RT.	STATION	DISTANCE FROM & LT.	DISTANCE FROM & RT.	STATION	DISTANCE FROM & LT.	DISTANCE FROM & RT.
COUNTY RD. #94			COUNTY RD. #221			COUNTY RD. #95			COUNTY RD. #99		
18+00	30	30	5+65	25	25	P.C. 317+00.02	20	20	420+00	20	20
22+95	20	20	T.S. 6+85.80	12	12	M.P. 321+76.81			430+00		
			S.C. 8+85.80	12	12	P.T. 326+53.60			440+00		
			M.P. 9+72.18			335+00			450+00		
18+00	30	30	C.S. 10+58.55	12	12	345+00			460+00		
23+00	30	30	S.T. 12+58.55	12	12	P.C. 354+44.43			468+00		
			T.S. 15+70.82	12	12	P.T. 359+88.18			479+00		
			C.S. 17+70.82	12	12	371+00			501+00	30	30
17+72	30	30	P.I. 18+63.76	ON P.I.	380+00			510+00	40	40	
23+00	30	30	C.S. 19+50.96	12	50	M.P. 511+85.39			500+00		
			S.T. 21+50.96	12	12	390+00			510+00		
			23+00	30	30	410+00			523+00		
						20	20	545+00	20	20	
								663+00	20	20	



RECORDED
DATE 10-14 1958
VOL. 1
PAGE 19

APPROVED *Geo. M. Bowen*
DATE 7 Aug. 1958
RIGHT-OF-WAY ENGINEER - DIV. No. 7
REGISTERED SURVEYOR No. 3128

SCALE ~ 1" = 300'

WASHINGTON TWP. SEC. 36 T.6S. R.8E.
 VILLAGE OF RUSSELLS POINT

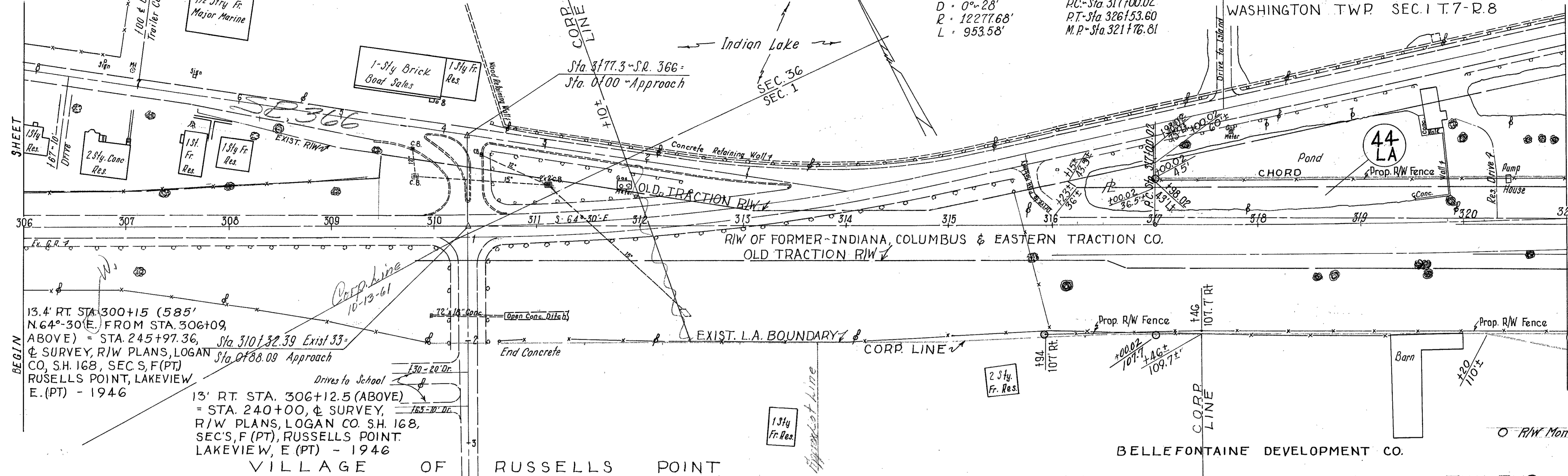
LOGAN COUNTY
 LOG - 33-5.85

FED. RD. DIVISION	STATE	PROJECT	184 195
2	OHIO	1958	

- CURVE DATA -
 P.I. - Sta. 321+77.05 T. 477.03'
 Δ = 4°-27' Lt E. 9.26'
 D = 0°-28' RC - Sta. 317+00.02
 R = 12277.68' P.T. - Sta. 326+53.60
 L = 953.58' M.P. - Sta. 321+76.81

LIMITED ACCESS

FEE:
 STATE OF OHIO DPT. OF NATURAL RESOURCES

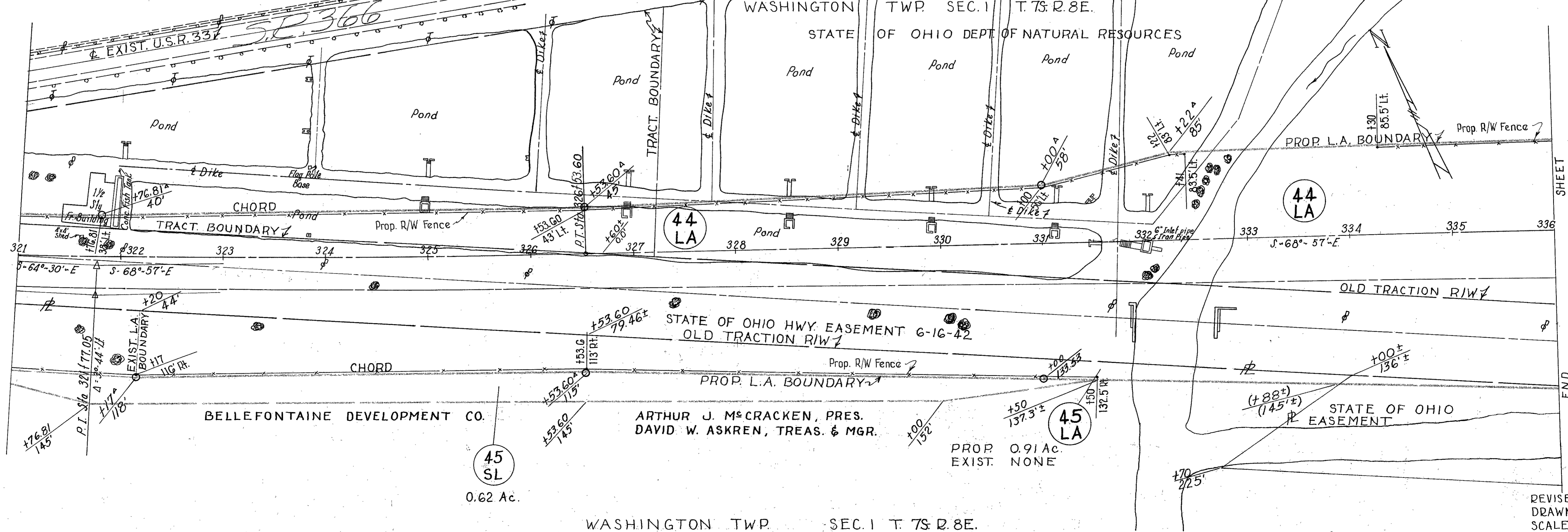


BEGIN
 13.4' RT. STA. 300+15 (585' N. 64°-30' E.) FROM STA. 306+00, ABOVE) = STA. 245+97.36, Sta. 310+32.39 Exist 33- & SURVEY, R/W PLANS, LOGAN CO. SH. 168, SEC. 5, F (PT) RUSSELLS POINT, LAKEVIEW E. (PT) - 1946

13' RT. STA. 306+12.5 (ABOVE) = STA. 240+00, & SURVEY, R/W PLANS, LOGAN CO. SH. 168, SEC. 5, F (PT), RUSSELLS POINT LAKEVIEW, E (PT) - 1946

WASHINGTON TWP. SEC. 1 T. 7S. R. 8E.

WASHINGTON TWP.



ARTHUR J. McCRACKEN, PRES.
 DAVID W. ASKREN, TREAS. & MGR.

45 SL
 0.62 Ac.

45 LA
 PROP. 0.91 AC
 EXIST. NONE

WASHINGTON TWP. SEC. 1 T. 7S. R. 8E.

R/W PLAN - PROP. U.S.R. 33 STA. 306+00 TO STA. 336+00

SHEET 2 OF 13

REVISED: 6-10-59
 DRAWN: AUG. 1958
 SCALE ~ 1" = 50'

WASHINGTON TWP.
SEC. 1 T. 7S. R. 8E.

WASHINGTON TWP.

SEC. 6 T. 7S. R. 9E.

BERGS ALLOTMENT

2" Gas Line

LOT 1

PUTTERBAUGH SUBD.

FED. RD. DIVISION	STATE	PROJECT	185 195
2	OHIO	1958	

ELMER C. KATZMEYER
A.K.A. E.C. KATZMEYER

LOGAN COUNTY
LOG. 33~5.85

WASHINGTON TWP.
V.M.S. 9946, 9925, 10121
30' STREET PERMITTED LT. OF STA. 19+06

FEE: STATE OF OHIO
DEPARTMENT OF
NATURAL RESOURCES

PROP. 0.05 Ac.
EXIST. 0.06 Ac.

48
LA

SHEET
336

BEGIN

TO BE
VACATED

88.5 Lt.

89.5 Lt.

91 Lt.

92 Lt.

93 Lt.

94 Lt.

95 Lt.

96 Lt.

97 Lt.

98 Lt.

99 Lt.

100 Lt.

337

338

339

340

341

342

343

344

345

346

347

348

349

350

351

+80°
77.5±

+73.94±
157.26±

+100°
158.48

+76.5±
94±

+74.54±
174±

+100°
173.94±

+100°
173.94±

+100°
173.94±

+100°
173.94±

+100°
173.94±

+100°
173.94±

+100°
173.94±

+100°
173.94±

+100°
173.94±

+100°
173.94±

+100°
173.94±

+100°
173.94±

+100°
173.94±

+100°
173.94±

+100°
173.94±

+100°
173.94±

+100°
173.94±

+100°
173.94±

+100°
173.94±

+100°
173.94±

+100°
173.94±

STATE OF OHIO EASEMENT
WASHINGTON TWP SEC. 1 T. 7S. R. 8E.

ARTHUR M. HORN & BESSIE GOBEL

WASHINGTON TWP SEC. 6 T. 7S. R. 9E.

PROP. 0.02 Ac.
EXIST. 0.02 Ac.

47
LA

~CURVE DATA~WASHINGTON TWP
P.I. STA. 357+16.32

Δ = 1°-27' RT.
D = 0°-16'
R = 21,485.92'
L = 543.75'
E = 1.72'
T = 271.89'

LOT No 1

LOT No 3

HARLAND NORVIEL

HOMER NORVIEL & WELTY
NORVIEL (H & W) (LIFE ESTATE)
LOWELL FOSTER MILLER (REMAINDERMAN)

LOT No 4

PROP. 0.42 Ac.
EXIST. 0.08 Ac.

50
LA

E. BURNS MILLER

PROP. 11.76 Ac.
EXIST. (FORMER TRACTION) 0.32 Ac.
EXIST. (RD) NONE

51
LA

SHEET
366

END

REVISED:
DRAWN: AUG. 1958
SCALE ~ 1" = 50'

WASHINGTON TWP V.M.S. 9946, 9925, 10121

DIW DIAN DDOD IISD 33 STA 336+00 TO STA 366+00

SHEET 3 OF 13

FED. RD. DIVISION	STATE	PROJECT	
2	OHIO	1958	

187
195

LOGAN COUNTY

LOG. 33 ~ 5.85

PROP. 0.18 Ac.

EXIST. NONE

WASHINGTON TWP. V.M.S. 9946, 9925, 10121

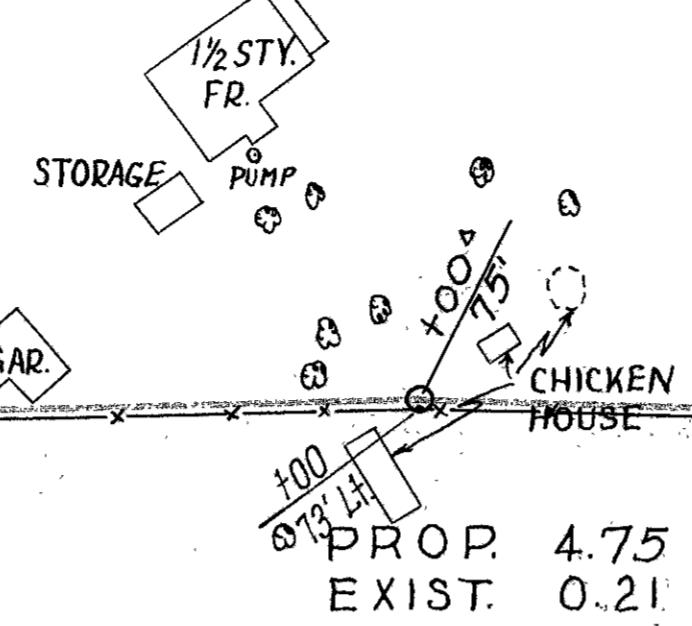
M^cARTHUR TWP. V.M.S. 9946, 9925, 10121

M^cARTHUR TWP. V.M.S. 12742

EDITH H. TRACEY
SANDRA LEE TRACEY
(MINOR), JULIE FAYE
TRACEY (MINOR) &
DOROTHY TRACEY
(MINOR)

EDITH H. TRACEY, ET AL

GROVER JENKINS & BERTHA MAE JENKINS



PROP. 4.75 Ac.
EXIST. 0.21 Ac.

STA. 406+56.30 PROP. U.S.R. 33=
STA. 20+00. CO. RD. N^o 95

PROP. 0.78 Ac.
EXIST. 0.22 Ac.

52
TS

52
ALA

52
ALA

55
LA

52
LA

53
LA

53
LA

52
ALA

54
LA

55
LA

PROP. 13.72 Ac.
EXIST. OLD TRACTION RD.
EXIST. (RD) 0.10 Ac.

HAROLD ENGELHAUPT & VIRGINIA ENGELHAUPT

EVANS SCHEARER & AUDREY SCHEARER (SURVIVORSHIP)

EDITH H. TRACEY, ET AL

EVANS SCHEARER & AUDREY SCHEARER

PROP. L.A. BOUNDARY

STATE OF OHIO HWY. EASEMENT 6-16-42

PROP. L.A. BOUNDARY

OLD TRACTION R/W

Prop. R/W Fence

OLD TRACTION R/W

M^cARTHUR TWP.

V.M.S. 12742

REVISED:
DRAWN: AUG. 1958
SCALE ~ 1" = 50'

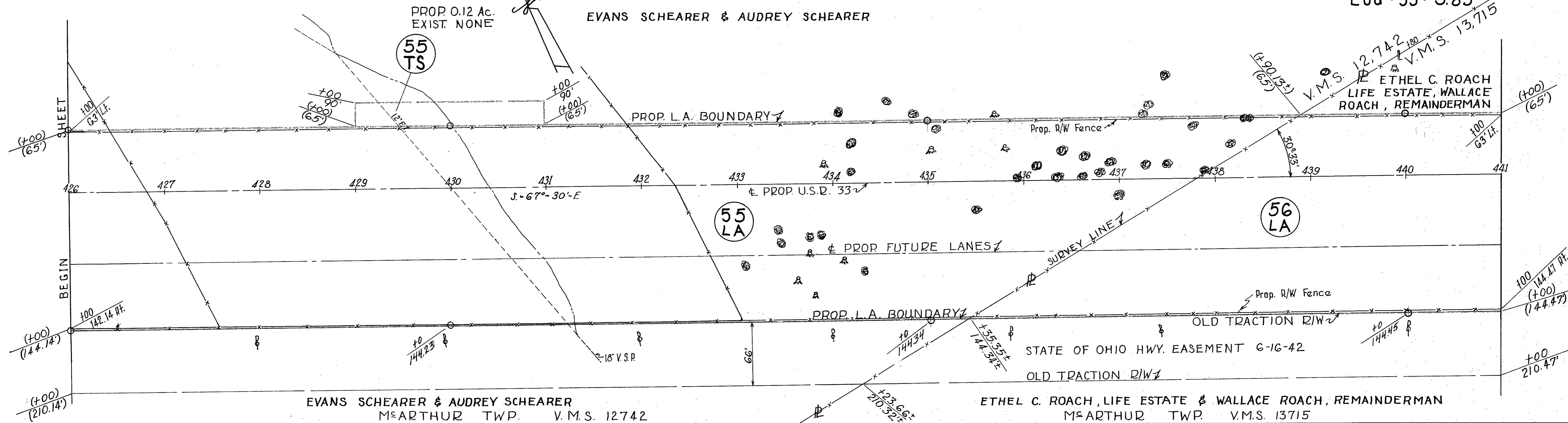
M^cARTHUR TWP. V.M.S. 12742

LIMITED ACCESS

FED. RD. DIVISION	STATE	PROJECT	
2	OHIO	1958	

188
195

LOGAN COUNTY
LOG - 33 - 5.85

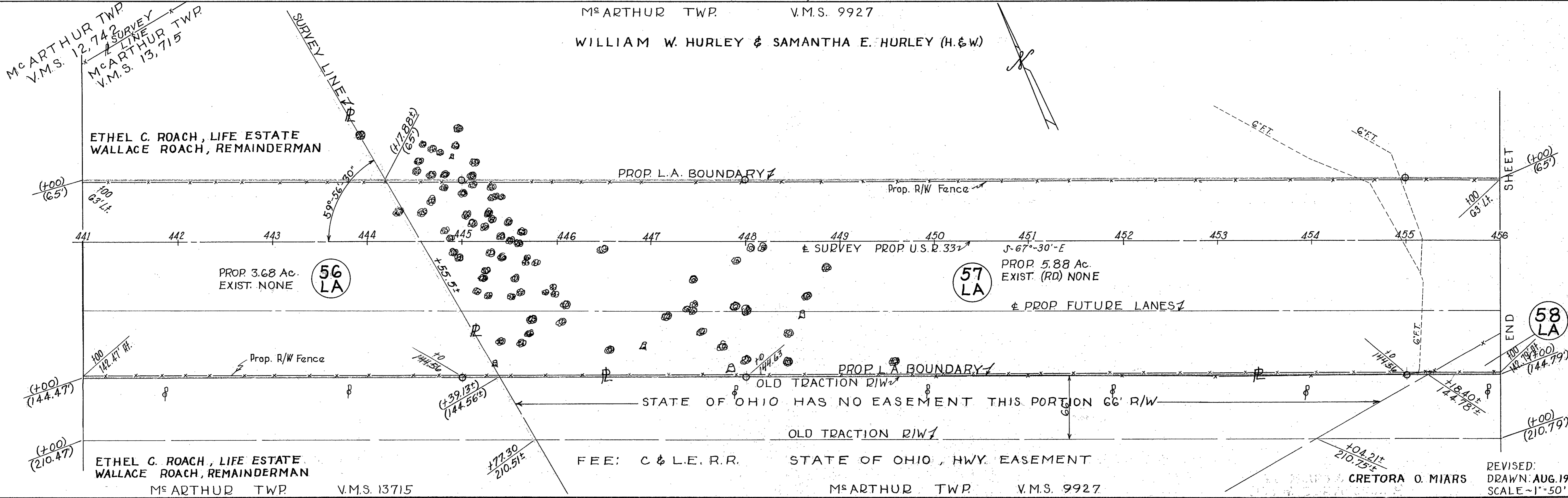


EVANS SCHEARER & AUDREY SCHEARER
M^cARTHUR TWP. V.M.S. 12742

ETHEL C. ROACH, LIFE ESTATE & WALLACE ROACH, REMAINDERMAN
M^cARTHUR TWP. V.M.S. 13715

M^cARTHUR TWP. V.M.S. 9927

WILLIAM W. HURLEY & SAMANTHA E. HURLEY (H. & W.)



ETHEL C. ROACH, LIFE ESTATE
WALLACE ROACH, REMAINDERMAN

PROP. 3.68 Ac.
EXIST. NONE

PROP. 5.88 Ac.
EXIST. (RD) NONE

ETHEL C. ROACH, LIFE ESTATE
WALLACE ROACH, REMAINDERMAN
M^cARTHUR TWP. V.M.S. 13715

FEE: C & L.E. R.R. STATE OF OHIO, HWY. EASEMENT
M^cARTHUR TWP. V.M.S. 9927

M^cARTHUR TWP.

V.M.S. 9927

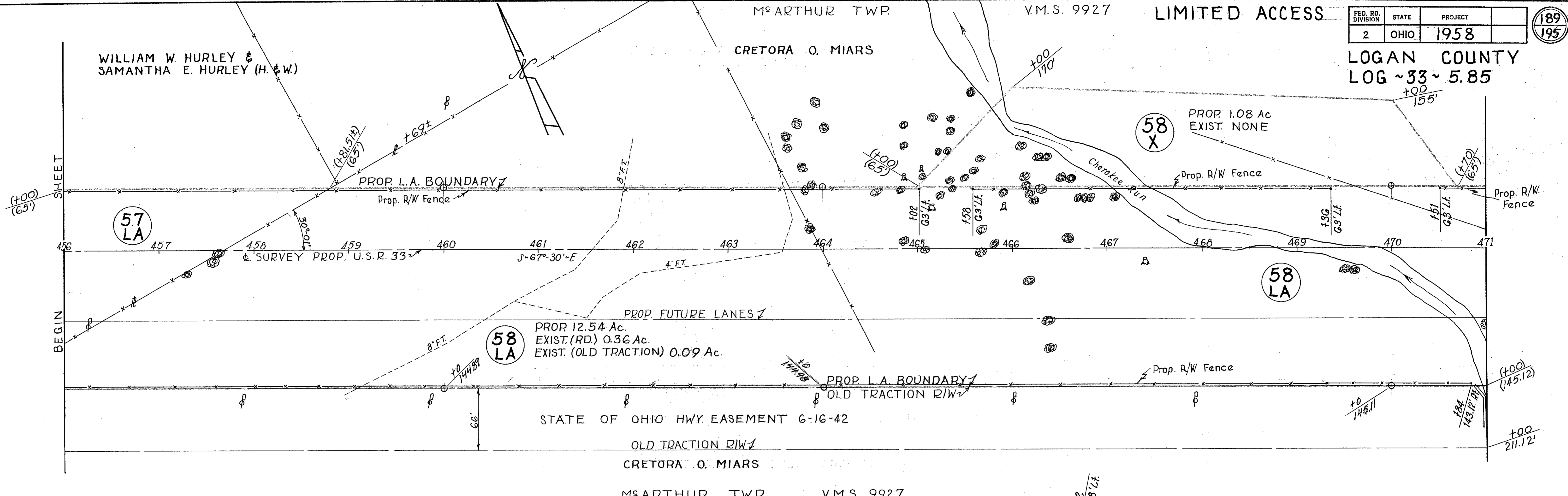
LIMITED ACCESS

FED. RD. DIVISION	STATE	PROJECT	189 195
2	OHIO	1958	

LOGAN COUNTY
LOG ~33~ 5.85

WILLIAM W. HURLEY &
SAMANTHA E. HURLEY (H. & W.)

CRETORA O. MIARS



STATE OF OHIO HWY. EASEMENT 6-16-42

CRETORA O. MIARS

M^cARTHUR TWP. V.M.S. 9927

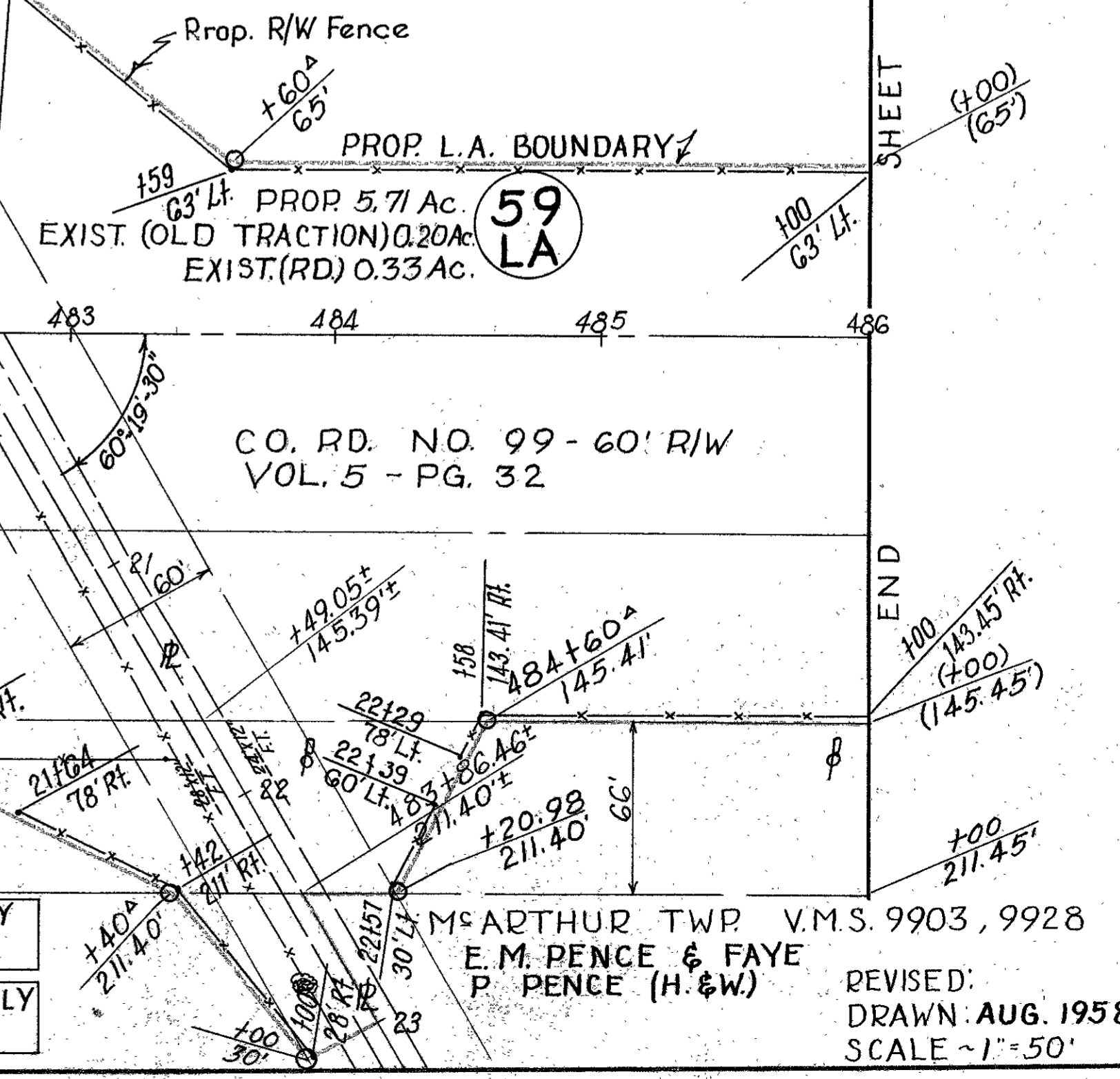
M^cARTHUR TWP. V.M.S. 9927

CRETORA O. MIARS

PROP. 0.13 Ac.
EXIST. NONE

58
TS

E. M. PENCE & FAYE L. PENCE (H. & W.)



PROP. 5.71 Ac.
EXIST. (OLD TRACTION) 0.20 Ac.
EXIST. (RD) 0.33 Ac.

59
LA

C.O. RD. NO. 99 - 60' R/W
VOL. 5 - PG. 32

ACCESS FOR POWER LINE ONLY
DR. RT. STA. 21+94

ACCESS FOR POWER LINE ONLY
DR. LT. STA. 22+18

M^cARTHUR TWP. V.M.S. 9903, 9928
E. M. PENCE & FAYE
P. PENCE (H. & W.)

REVISED:
DRAWN: AUG. 1958
SCALE ~1"=50'

M^cARTHUR TWP. V.M.S. 9927

M^cARTHUR TWP. V.M.S. 9903, 9928

CURVE DATA
 P.I. STA. 512+13.98
 $\Delta = 21^\circ - 48' RT.$ E = 225.57'
 $D = 0^\circ - 28'$ P.C. STA. 488+49.67
 $T = 2364.31'$ P.T. STA. 535+21.10
 $L = 4671.43'$ M.P. STA. 511+85.38
 $R = 12,277.67'$

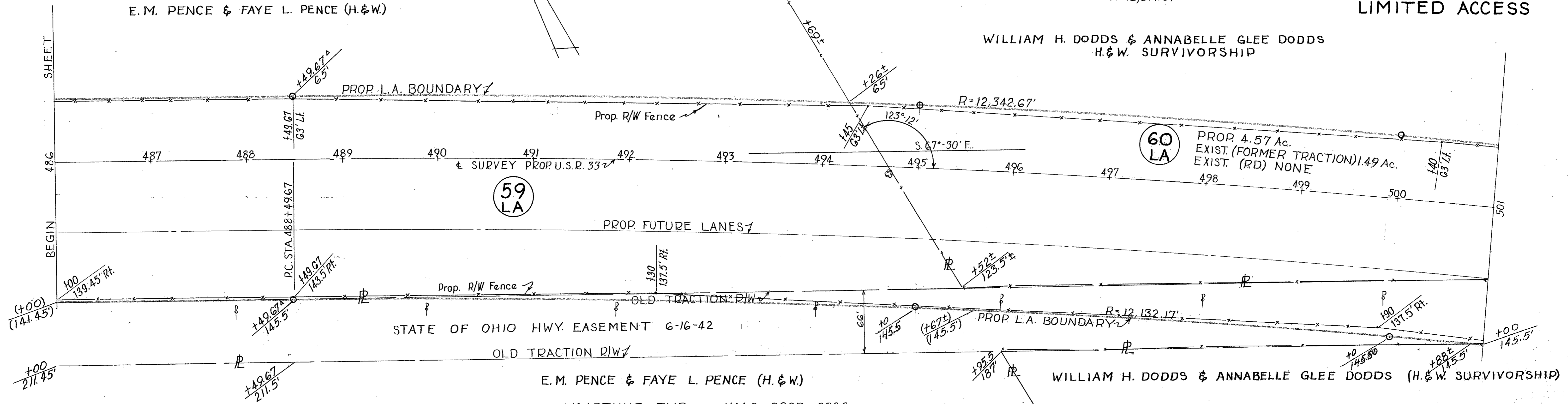
FED. RD. DIVISION	STATE	PROJECT
2	OHIO	1958

190
195

LOGAN COUNTY
 LOG. 33~ 5.85
 LIMITED ACCESS

E. M. PENCE & FAYE L. PENCE (H. & W.)

WILLIAM H. DODDS & ANNABELLE GLEE DODDS
 H. & W. SURVIVORSHIP



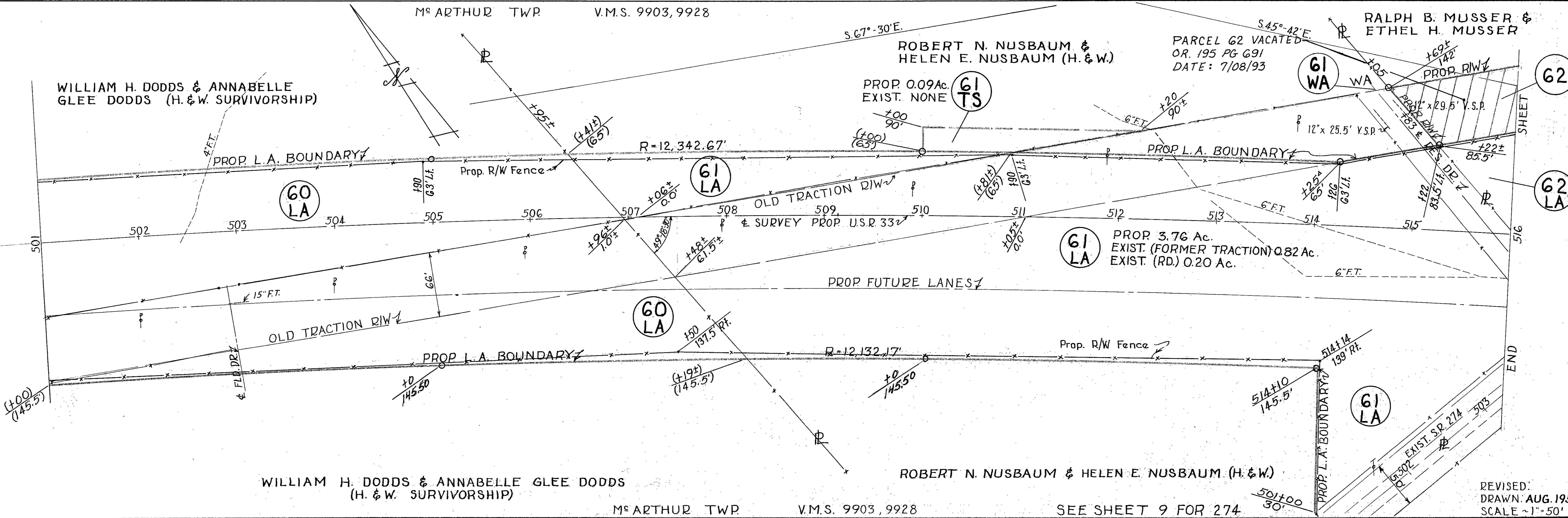
M^cARTHUR TWP. V.M.S. 9903, 9928

WILLIAM H. DODDS & ANNABELLE GLEE DODDS (H. & W. SURVIVORSHIP)

ROBERT N. NUSBAUM & HELEN E. NUSBAUM (H. & W.)

PARCEL G2 VACATED
 OR. 195 PG 691
 DATE: 7/08/93

RALPH B. MUSSER & ETHEL H. MUSSER



WILLIAM H. DODDS & ANNABELLE GLEE DODDS
 (H. & W. SURVIVORSHIP)

ROBERT N. NUSBAUM & HELEN E. NUSBAUM (H. & W.)

M^cARTHUR TWP. V.M.S. 9903, 9928

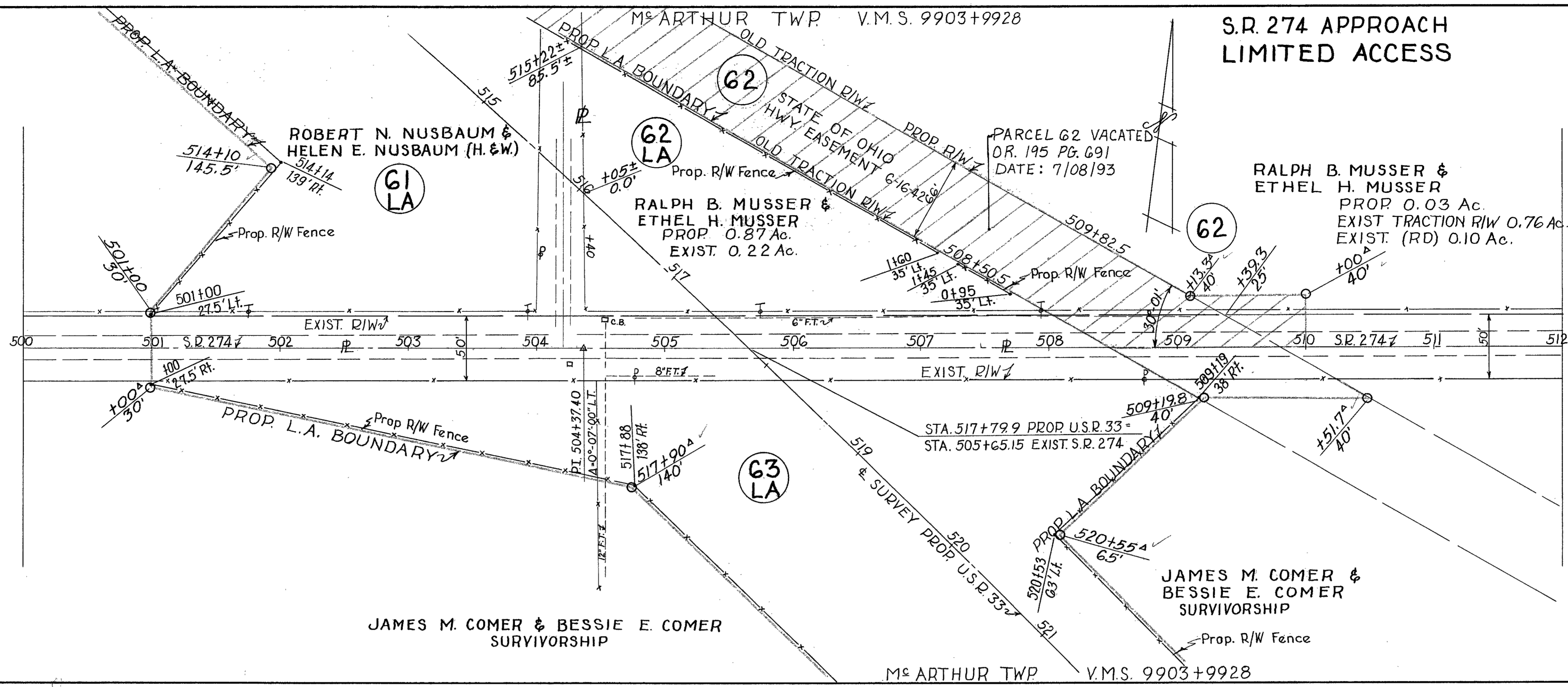
SEE SHEET 9 FOR 274

REVISED:
 DRAWN: AUG. 1958
 SCALE ~ 1" = 50'

S.R. 274 APPROACH
LIMITED ACCESS

FED. RD. DIVISION	STATE	PROJECT	191 195
2	OHIO	1958	

LOGAN COUNTY
LOG. 33~5.85



REVISED
DRAWN: AUG. 1958
SCALE ~ 1" = 50'

RALPH B. MUSSER &
ETHEL H. MUSSER

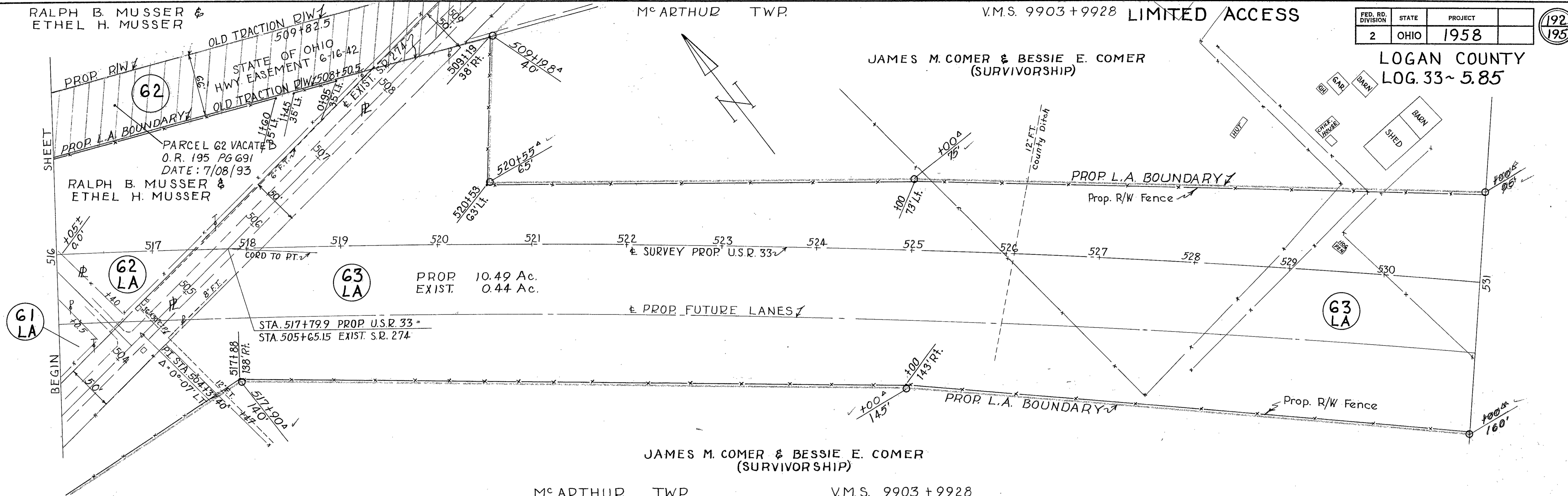
M^cARTHUR TWP.

V.M.S. 9903+9928 LIMITED ACCESS

FED. RD. DIVISION	STATE	PROJECT	192 195
2	OHIO	1958	

LOGAN COUNTY
LOG. 33~5.85

JAMES M. COMER & BESSIE E. COMER
(SURVIVORSHIP)



JAMES M. COMER & BESSIE E. COMER
(SURVIVORSHIP)

M^cARTHUR TWP.

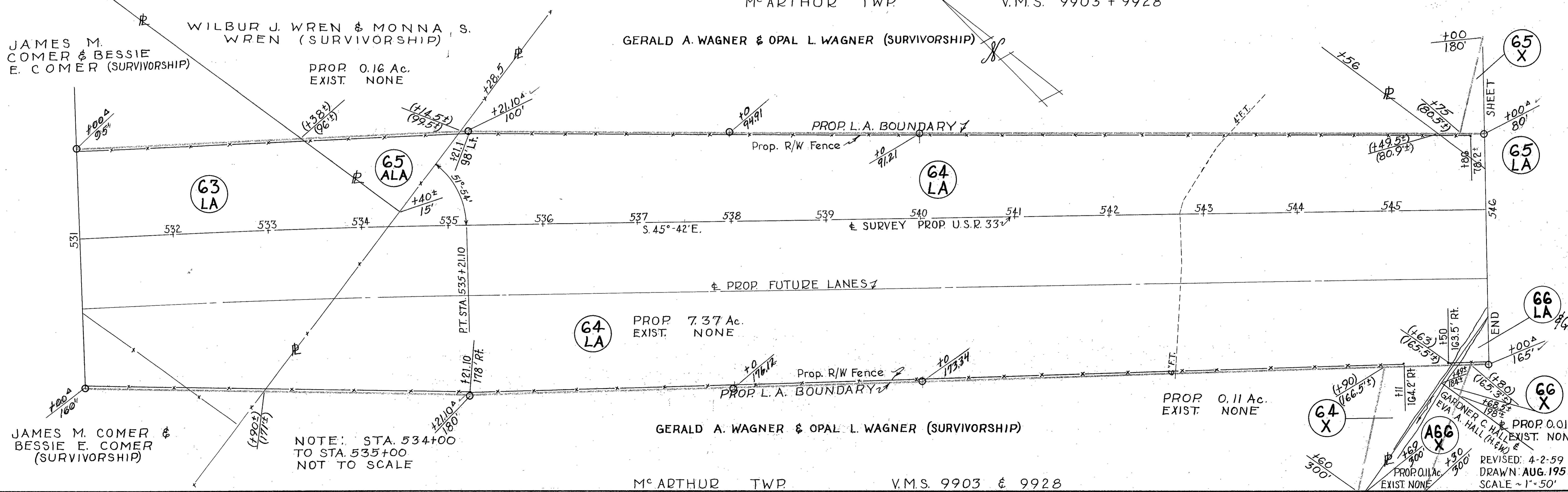
V.M.S. 9903 + 9928

JAMES M. COMER & BESSIE E. COMER (SURVIVORSHIP)

WILBUR J. WREN & MONNA S. WREN (SURVIVORSHIP)

GERALD A. WAGNER & OPAL L. WAGNER (SURVIVORSHIP)

V.M.S. 9903 + 9928

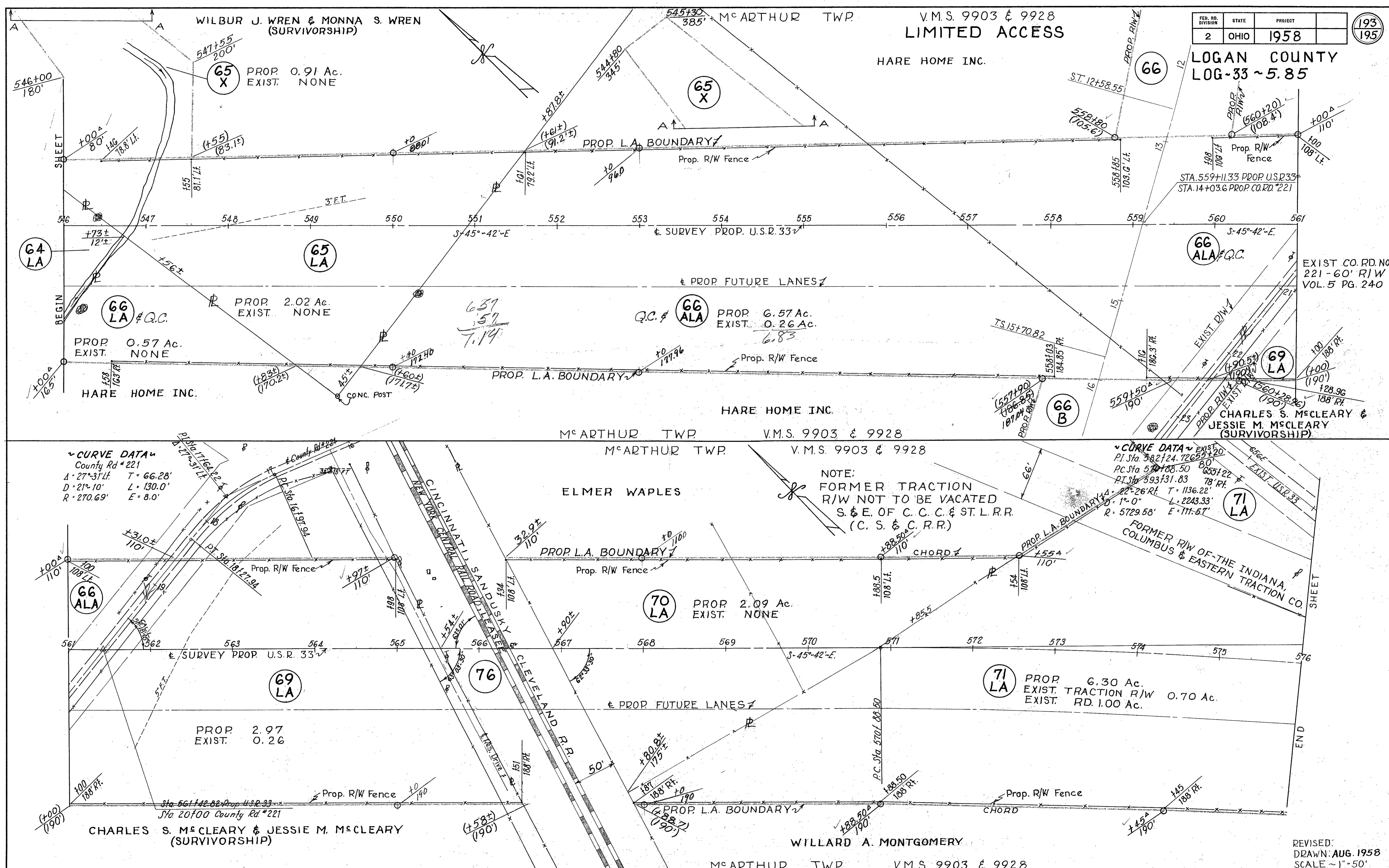


NOTE: STA. 534+00
TO STA. 535+00
NOT TO SCALE

GERALD A. WAGNER & OPAL L. WAGNER (SURVIVORSHIP)

M^cARTHUR TWP.

V.M.S. 9903 & 9928



FED. RD. DIVISION	STATE	PROJECT	193 195
2	OHIO	1958	

LOGAN COUNTY
LOG-33 ~ 5.85

V.M.S. 9903 & 9928
LIMITED ACCESS

HARE HOME INC.

WILBUR J. WREN & MONNA S. WREN
(SURVIVORSHIP)

M^cARTHUR TWP.

M^cARTHUR TWP. V.M.S. 9903 & 9928

ELMER WAPLES

NOTE:
FORMER TRACTION
R/W NOT TO BE VACATED
S. & E. OF C. C. C. & ST. L. R.R.
(C. S. & C. R.R.)

FORMER R/W OF THE INDIANA,
COLUMBUS & EASTERN TRACTION CO.

~ CURVE DATA ~
County Rd # 221
A = 27°-31' Lf. T = 66.28'
D = 21°-10' L = 130.0'
R = 270.69' E = 8.0'

PROP. 2.97
EXIST. 0.26

71 LA PROP. 6.30 Ac.
EXIST. TRACTION R/W 0.70 Ac.
EXIST. RD. 1.00 Ac.

WILLARD A. MONTGOMERY

M^cARTHUR TWP. V.M.S. 9903 & 9928

REVISED:
DRAWN: AUG. 1958
SCALE ~ 1" = 50'

R/W PLAN - PROP. U.S.R. 33 STA. 546+00 TO STA. 576+00 SHEET 11 OF 13

CO. ROAD N° 221 RELOCATION

FED. RD. DIVISION	STATE	PROJECT
2	OHIO	1958

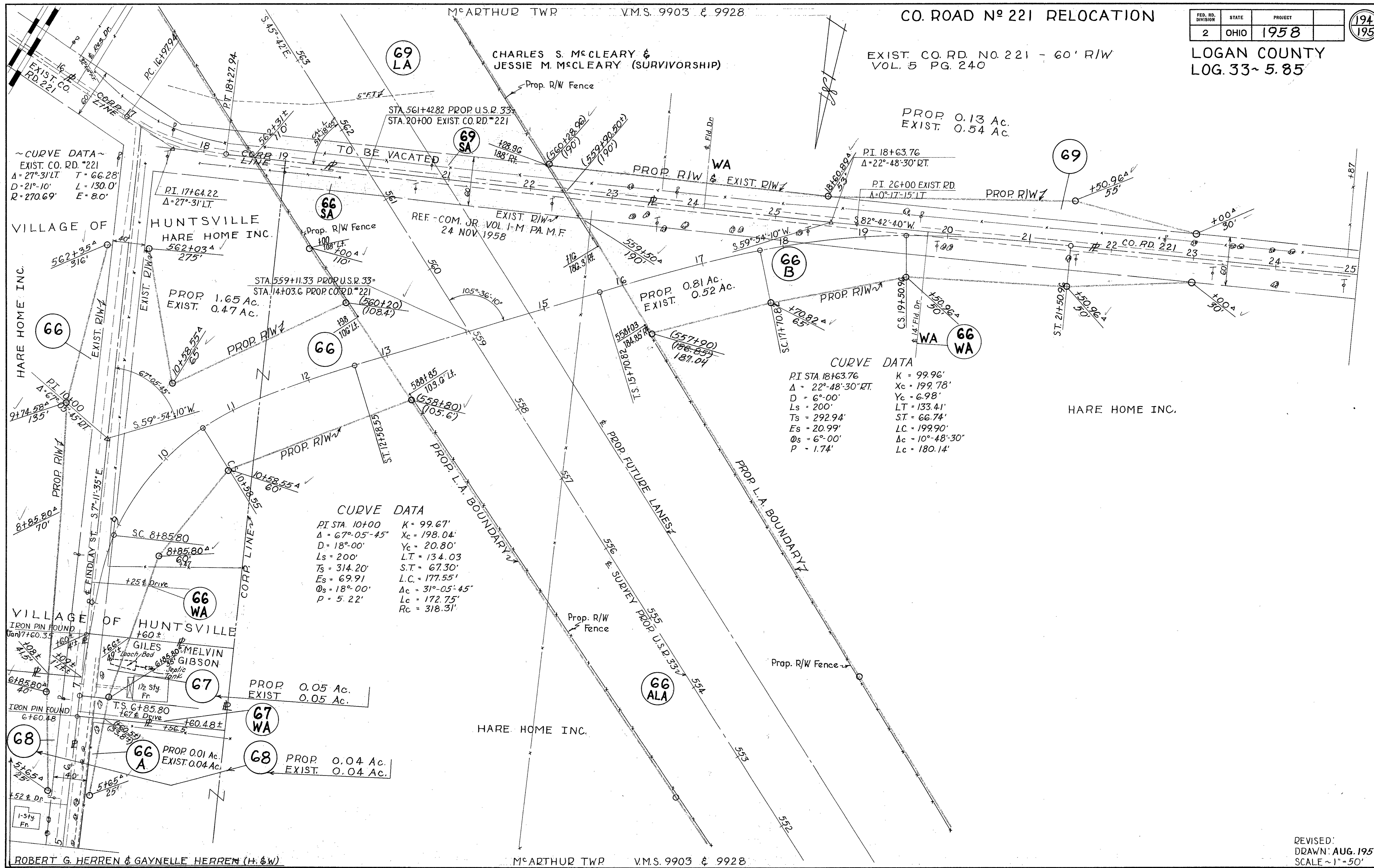
LOGAN COUNTY
LOG. 33~5.85

M^cARTHUR TWP V.M.S. 9903 & 9928

EXIST. CO. RD. NO. 221 - 60' R/W
VOL. 5 PG. 240

CHARLES S. M^cCLEARY &
JESSIE M. M^cCLEARY (SURVIVORSHIP)

PROP. 0.13 Ac.
EXIST. 0.54 Ac.



CURVE DATA
 PI STA. 10+00 K = 99.67'
 Δ = 67° 05' 45" Xc = 198.04'
 D = 18° 00' Yc = 20.80'
 Ls = 200' LT = 134.03'
 Ts = 314.20' S.T. = 67.30'
 Es = 69.91' L.C. = 177.55'
 Os = 18° 00' Δc = 31° 05' 45"
 P = 5.22' Lc = 172.75'
 Rc = 318.31'

CURVE DATA
 PI STA 18+63.76 K = 99.96'
 Δ = 22° 48' 30" RT Xc = 199.78'
 D = 6° 00' Yc = 6.98'
 Ls = 200' LT = 133.41'
 Ts = 292.94' S.T. = 66.74'
 Es = 20.99' LC = 199.90'
 Os = 6° 00' Δc = 10° 48' 30"
 P = 1.74' Lc = 180.14'

ROBERT G. HERREN & GAYNELLE HERREN (H. & W)

M^cARTHUR TWP V.M.S. 9903 & 9928

REVISED:
DRAWN: AUG. 1958
SCALE ~ 1" = 50'

SCHEMATIC PLAN

FED. RD. DIVISION	STATE	PROJECT
2	OHIO	

LOGAN COUNTY
LOG-33-5.85

SCALE: 1" = 500'

CURVE DATA

P.I. Sta. 321+77.05
 $\Delta = 4^{\circ}27' Lt.$
 $D = 0^{\circ}28'$
 $R = 12,277.68'$
 $L = 953.58'$
 $T = 477.03'$
 $E = 9.26'$

CURVE DATA

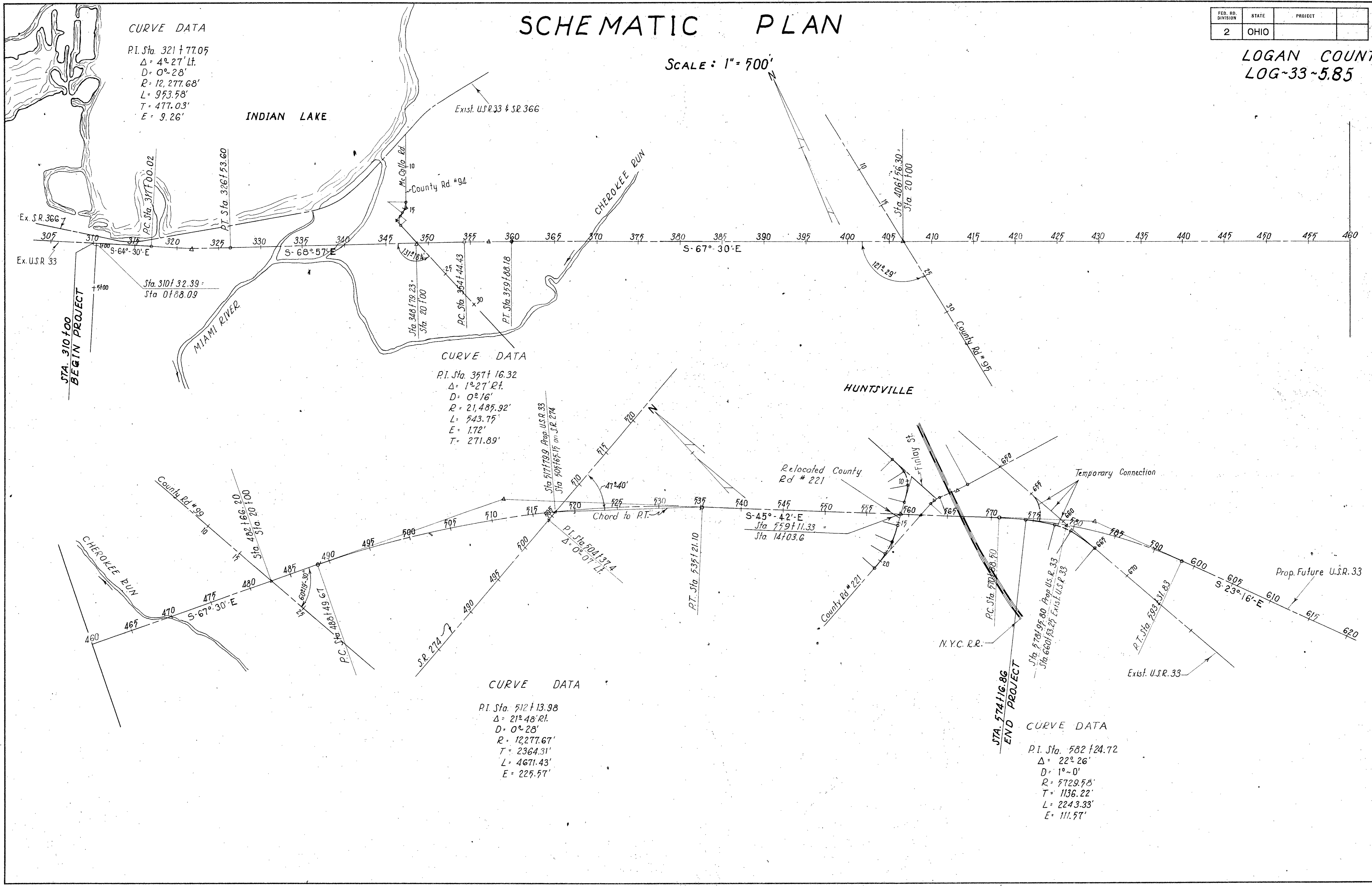
P.I. Sta. 357+16.32
 $\Delta = 1^{\circ}27' Rt.$
 $D = 0^{\circ}16'$
 $R = 21,485.92'$
 $L = 543.75'$
 $E = 1.72'$
 $T = 271.89'$

CURVE DATA

P.I. Sta. 512+13.98
 $\Delta = 21^{\circ}48' Rt.$
 $D = 0^{\circ}28'$
 $R = 12,277.67'$
 $T = 2364.31'$
 $L = 4671.43'$
 $E = 225.57'$

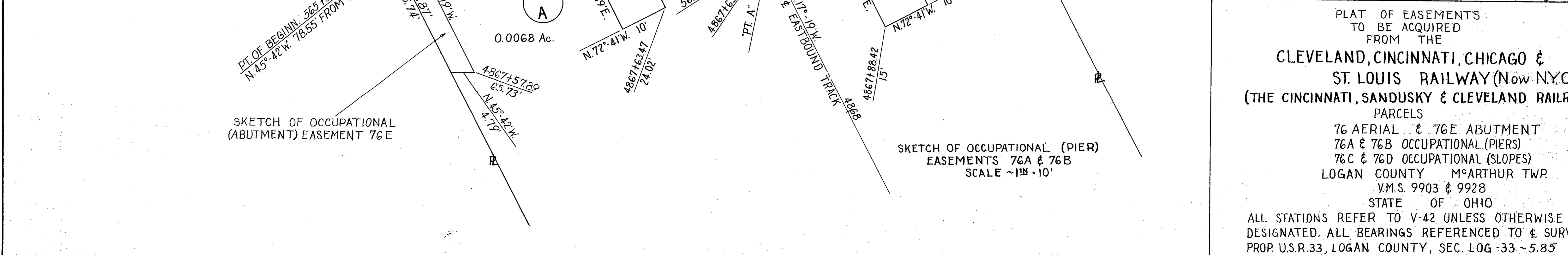
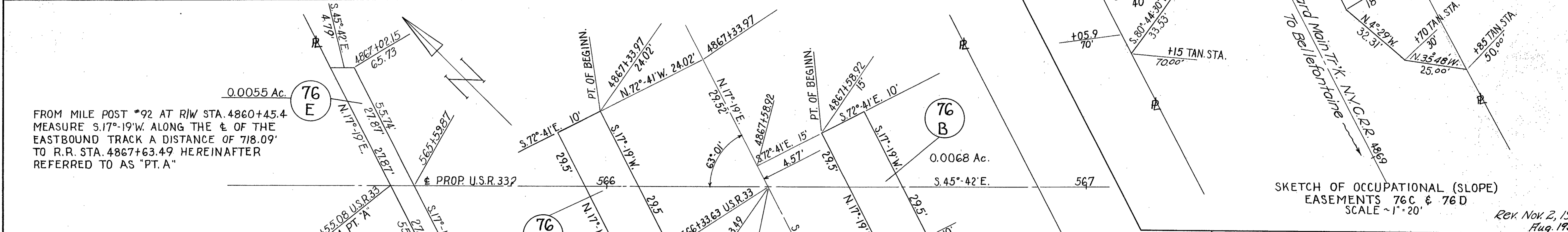
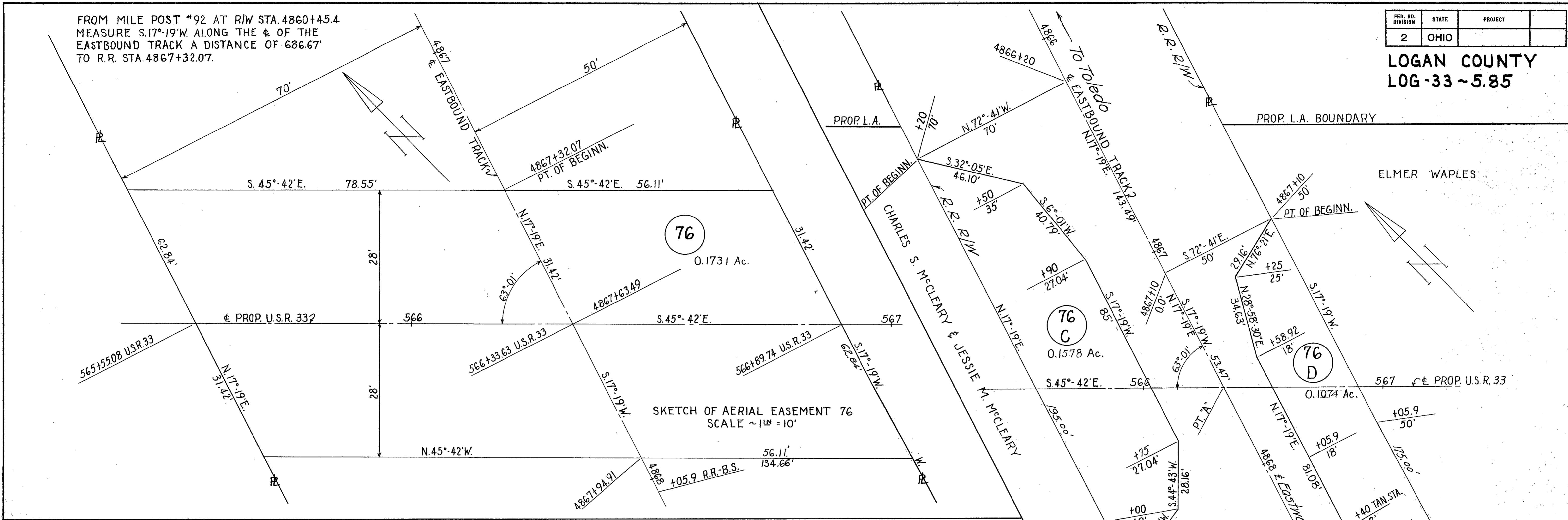
CURVE DATA

P.I. Sta. 582+24.72
 $\Delta = 22^{\circ}26'$
 $D = 1^{\circ}0'$
 $R = 5729.58'$
 $T = 1136.22'$
 $L = 2243.33'$
 $E = 111.57'$



FED. RD. DIVISION	STATE	PROJECT
2	OHIO	

LOGAN COUNTY
LOG-33 ~ 5.85



PLAT OF EASEMENTS
TO BE ACQUIRED
FROM THE
CLEVELAND, CINCINNATI, CHICAGO &
ST. LOUIS RAILWAY (Now NYC.R.R.)
(THE CINCINNATI, SANDUSKY & CLEVELAND RAILROAD)
PARCELS
76 AERIAL & 76E ABUTMENT
76A & 76B OCCUPATIONAL (PIERS)
76C & 76D OCCUPATIONAL (SLOPES)
LOGAN COUNTY M^cARTHUR TWP.
V.M.S. 9903 & 9928
STATE OF OHIO
ALL STATIONS REFER TO V-42 UNLESS OTHERWISE
DESIGNATED. ALL BEARINGS REFERENCED TO E SURVEY
PROP. U.S.R.33, LOGAN COUNTY, SEC. LOG-33 ~ 5.85

INDEX OF PARCELS

NO. OF OWNERS 33

1958

LIMITED ACCESS

FED. RD. DIVISION	STATE	PROJECT
2	OHIO	1958

183
195

LOGAN COUNTY
LOG. 33~5.85

NOTE: PARCEL NOS 1 TO 43 INCL. NOT USED

PAR. N ^o	OWNER	AREA ACRES	SHEET NOS	EXISTING STRUCTURES	REMARKS	RECORDING DATA VOL. PG. DATE
44LA	STATE OF OHIO DEPT. OF NAT'L RES.	5.75	2,3			
45LA	BELLEFONTAINE DEVELOPMENT CO.	0.91	2			260 188-91 7-24-59
45SL	"	0.62	2			
46LA	DAISY D. NEELY, LIFE ESTATE	2.32	3			Case No. 25770
47LA	ARTHUR M. HORN, ET AL	0.02	3			259 526-28 7-10-59
48LA	ELMER C. KATZMEYER, ET AL	0.05	3			Case No. 25777
49LA	HARLAND NORVIEL	3.52	3			Case No. 25771
50LA	HOMER NORVIEL, ET AL (LIFE ESTATE)	0.42	3			Case No. 25764 Dismissed
"	LOWELL FOSTER MILLER (REMAINDERMAN)					261 534-36 7-25-59
51LA	E. BURNS MILLER	11.76	3,4			259 484-95 7-10-59
51X	"	0.18	4			
52LA	EDITH H. TRACEY, ET AL	6.28	4,5			Case No. 25762
52ALA	"	0.78	5			
52X	"	0.46	4			
52TS	"	0.18	5			
52	"	0.72	5			
53LA	GROVER JENKINS, ET AL	4.75	5			258 512-14 7-10-59
54LA	HAROLD ENGELHAUPT, ET AL	0.03	5			259 515-17 7-10-59
55LA	EVANS SCHEARER, ET AL	13.72	5,6		WA	Case No. 25779
55TS	"	0.12	6			
56LA	ETHEL C. ROACH, LIFE ESTATE	3.68	6			257 363-65 4/10/59
57LA	WILLIAM W. HURLEY, ET AL	5.88	6,7			257 360-62 4/10/59
58LA	CRETORA O. MIARS	12.54	6,7			Case No. 25778
58X	"	1.08	7			
58TS	"	0.13	7			
59LA	E. M. PENCE, ET AL	5.71	7,8			Case No. 25765
60LA	WILLIAM HOWARD DODDS, ET AL	4.57	8			Case No. 25768
61LA	ROBERT N. NUSBAUM, ET AL	3.76	8,9,10			Case No. 25769
61TS	"	0.09	8			
62LA	RALPH B. MUSSER, ET AL	0.87	8,9,10			Case No. 25763
62	"	0.03	9			
63LA	JAMES M. COMER, ET AL	10.49	9,10			Case No. 25767
64LA	GERALD A. WAGNER, ET AL	7.37	10,11			260 192-95 7-24-59
64X	"	0.11	10			
65LA	WILBUR J. WREN, ET AL	2.02	10,11			257 375-80 4/10/59
65X	"	0.91	10,11			
65ALA	"	0.16	10			
66LA	HARE HOME INC.	0.57	10,11		WA & WAIVER OF NOTICE	Case No. 25766
66ALA	"	6.57	11,12		Quit Claim Granted 8-4-65	304 412-14 9-3-65
66	"	1.65	11,12			
66A	"	0.01	12			
66B	"	0.81	11,12			
66X	"	0.01	10			
AG6X	GARDNER C. HALL, ET AL	0.11	10			259 492-93 7-10-59
67	GILES MELVIN GIBSON	0.05	12		WA	
68	ROBERT G. HERREN, ET AL	0.04	12			259 6 4/10/59 3713 257 4/10/59

Also Quit Claim

PAR. N ^o	OWNER	AREA ACRES	SHEET NOS	EXISTING STRUCTURES	REMARKS	RECORDING DATA VOL. PG. DATE
69LA	CHARLES S. M ^c CLEARY, ET AL	2.97	11,12		WAIVER OF NOTICE	259 518-21 7-10-59
69	"	0.13	12			
70LA	ELMER WAPLES	2.09	11			259 522-25 7-10-59
70ALA	"	0.30	13			
71LA	WILLARD A. MONTGOMERY	6.30				259 502-505 7-10-59
72LA	LEONARD G. ALLOWAY, ET AL	0.97	13			259 509-511 7-10-59
72T	"	0.13	13			
73LA	DONALD METZLER, ET AL	0.13	13			259 506-08 7-10-59
74LA	VERNON A. BICKHAM, ET AL	0.18	13			257 366-68 4/10/59
75LA	JOHN B. LANGE, ET AL	0.07	13			6 294 4/10/59 257 372 4/10/59
76	NEW YORK CENTRAL, LEASEE		11			264 440-44 7-10-59

REVISED-6-10-59
REVISED: 4-2-1959
DRAWN: AUG. 1958