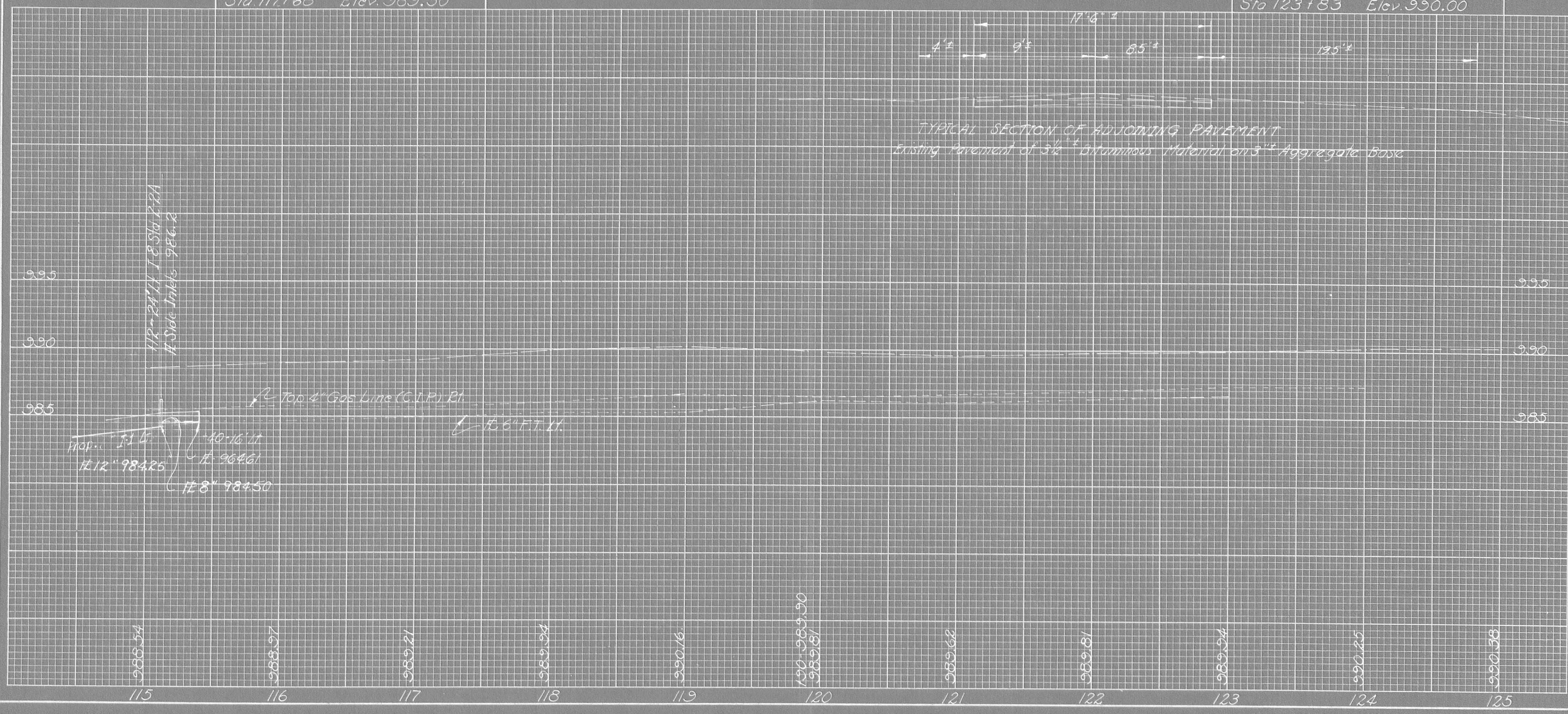


BENCH MARK N° 4
Boat spike in power pole 45.8' Ft.
Sta 117+63 Elev. 989.50

BENCH MARK N° 5
Boat spike in power pole 45' Ft.
Sta 123+83 Elev. 990.00




TYPICAL SECTION OF ADJOINING PAVEMENT
Existing pavement of 3/4" Bituminous Material on 3/4" Aggregate Base

| REF. NO. | STATION TO STATION | SIDE | ESTIMATED QUANTITIES | | | | TOTALS |
|----------|--------------------|------|-----------------------------|-----------------------------|--------------------|------------------------|--------|
| | | | E-12 Pipe Repaired Lin. Ft. | I-1 Pipe Class C-1 Lin. Ft. | Class H-2 Lin. Ft. | I-8 Sidewalk C.B. Each | |
| I-A | 115+00 to 115+30 | R | | 11 | 28 | 1 | |
| I-D | 115+00 to 115+40 | L | 40 | | | | |
| Z-D | 115+00 to 115+40 | L | | | | | |
| | | | 40 | 11 | 28 | 1 | |
| | | | 1.2 | 0.6 | | | |


PLAN & PROFILE STA 115+00 TO STA. 125+00

LOGAN COUNTY LOG - 720 -(0.99) (4.23)



| | END AREA | | VOLUME | |
|------------|----------|------|--------|------|
| | CUT | FILL | CUT | FILL |
| Excavation | 13 | 66 | | |
| Embankment | | | 1 | 42 |
| Dr. Lt. | | | 1 | 20 |
| | | | 37 | 196 |
| | | | 1 | 14 |
| | 7 | 40 | | |
| | | | 26 | 50 |
| Ahead Back | 18 | 12 | | |
| Dr. Lt. | 9 | 12 | | |
| | | | 3 | 0 |
| | | | 17 | 15 |
| Ahead Back | 9 | 5 | | |
| | 7 | 5 | | |
| | | | 7 | 5 |
| | 0 | 0 | | |

LOGAN COUNTY
LOG - 720 - (0.99) (4.23)



| END AREA | VOLUME | |
|----------|--------|--------|
| | CUT | FILL |
| 16 | 102 | |
| 18 | 102 | |
| | | 84 358 |
| 31 | 108 | |
| 12 | 92 | |
| | | 3 22 |
| 10 | 55 | |
| | | 5 26 |
| 6 | 39 | |
| 0 | 0 | |
| | | 0 0 |
| 0 | 0 | |
| 1 | 28 | |
| | | 1 11 |
| 2 | 68 | |
| | | 1 49 |
| 2 | 98 | |

Excavation 468 Cu.Yds.
Embankment 3,620 Cu.Yds.
Embankment 120% 4,344 Cu.Yds.

Seeding 6,622 Sp.Yds.

X-SECTIONS STA. 60+00 TO STA. 62+00

PRINTED IN U. S. A.
ON GULL-TRACE CLOTH

| | | |
|-------------------|-------|---------|
| FED. RD. DIVISION | STATE | PROJECT |
| 2 | OHIO | |

17
36

LOGAN COUNTY
LOG-720-(0.99)(4.23)



| END AREA | VOLUME | |
|----------|--------|------|
| | CUT | FILL |
| 0 | 0 | 0 |
| 17 | 22 | |
| 9 | 12 | |
| 43 | 80 | |
| 14 | 31 | |
| 50 | 180 | |
| 13 | 66 | |
| 54 | 311 | |
| 16 | 102 | |

| | | |
|-----------------|----|----------|
| Excavation | 17 | Cu. Yds. |
| Embankment | 22 | Cu. Yds. |
| Embankment 120% | 26 | Cu. Yds. |

Seeding 261 Sq. Yds.

SUSPEND WORK

SUSPEND PROJECT

X-SECTIONS STA. 63+00 TO STA. 68+00

PRINTED IN U. S. A.
ON GUIL-TRADE CLOTH


SEEDING
END WIDTH
50 YDS.

| | | |
|-------------------|-------|---------|
| FED. RD. DIVISION | STATE | PROJECT |
| 2 | OHIO | |

18
36

LOGAN COUNTY
LOG - 720-(0.99)(4.23)

| END AREA | | VOLUME | |
|----------|------|--------|------|
| CUT | FILL | CUT | FILL |



X-SECTIONS STA 109+49 TO STA 111+00