

<u>Quincy</u>		<u>Page</u>	
		<u>Old</u>	<u>New</u>
Original	Town	155	97
Western	Addition	155	97
South Baldwin	"	156	98
North	"	156	98
Chambers 2 nd	"	156	98
Blackleys North	"	157	99
Harrimans North	"	157	99
Express	"	158	100
Yosts	"	158	100
Extension of Territory	"	159	101
J.A. Browns	Subdivision	160	102
Costs	Addition	160	102
Leachs	"	160	103
Piatts Pratts	"	161	103
Extension of Corporation	"	162	104
Zoffers	Addition	163	105

<u>West Liberty</u>		<u>Page</u>	
		<u>Old</u>	<u>New</u>
Original	Town	75	65
Original	Corrected	75	65
Western	Addition	76	66
2 nd Western	"	76	66
3 rd "	"	77	67
Glovers	"	77	67
Cemetery	"	78	68
Same	"	78	68
Glovers East (2 nd)	"	79	69
Leonards	"	79	69
R.N. Jordons	"	80	70
Same (2 nd)	"	80	70
Same (3 rd)	"	81	71
Kurfursts	"	80	70
Kurfursts & Sabels	"	81	71
Annexation of Territory	"	82	72
Taylor Fisher & Co.	"	84	74
Same	1 st Extension	84	74
Buffingtons	Addition	85	75
2 nd Addition to Cemetery	"	85	75
Cooks	Addition	86	76
Same	" Corrected	86	76
Homestead	"	87	77
Happy Home	Attainment	88	78
Yoder	Subdivision No. 1.	89	79
"	" " 2.	89	79
Johna Lance Tract	"	90	80

Booklet of Youngs Subdivision Vol. 7, Page 699-701

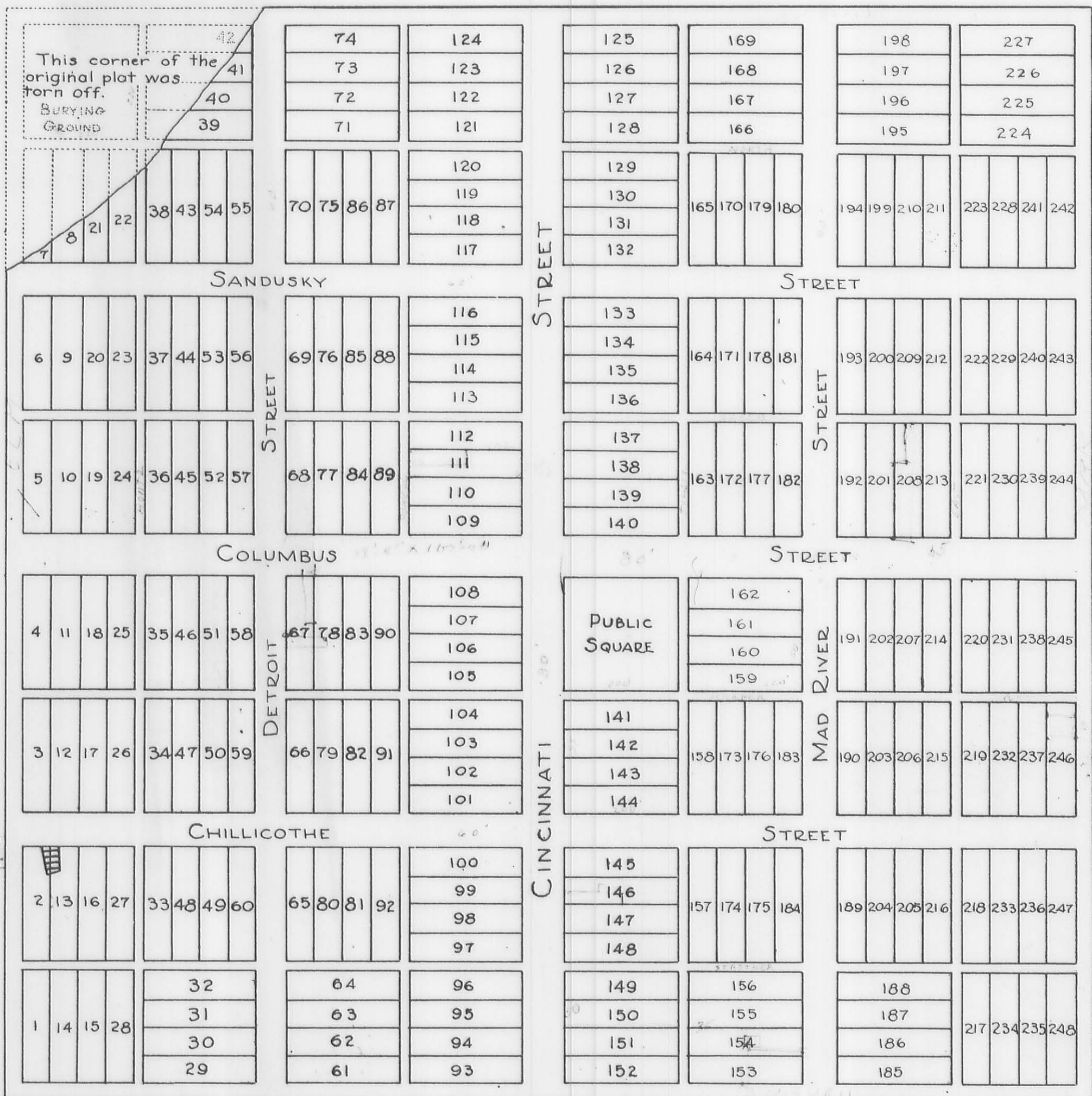
R

NEW, NON 2 W 3
BELLEFONTAINE ORIGINAL PLAT

WESTERN BELLEFONTAINE

Plat Cab. A, Slide 1

* Vacation Alley
May 10-1881



The annexed diagram represents fourteen lots laid out in the N.E. corner of the N.W. ground, Sec 34, T4, R14, M.P.S. called Western Bellefontaine as follows, Beginning S. 2 1/2° W 30 feet and N. 87 1/2° W 11 ft. from the N.E. Corner of said quarter section to the N.E. Corner of lot no 1. Lots no 1-7 inclusive are laid off facing Bellefontaine and Port Jefferson Free Turnpike, and running with its course N. 87 1/2° W 55 feet each extending back at right angles 237 feet to an alley 20 feet wide. Lots no 8-14 inclusive front on a space 60 feet wide being an extension of Chillicothe street westward and are 50 feet front by 220 feet back. The alleys are each 11 feet wide excepting the one at the rear of the lots which is 20 feet wide. Lots no 1-7 inclusive contain 13035 sq. ft. the others contain each 12100 square feet. A stone is placed S. 87 1/2° E from the N.E. Corner of lot no 7, and on S. 87 1/2° E 11 ft. from the S.E. Corner of lot no 7.

H. N. Harbison,
May 2nd 1845.

The State of this Logan County, ss.
Personally appeared before me, Hiram B. Strother, a Notary Public, in and for the County and State aforesaid duly Commissioned and qualified, Sarah Maxwell, Proprietor of the north in addition to the town of Bellefontaine, and acknowledged the same to be her act and deed and requested that the same may be admitted of record.

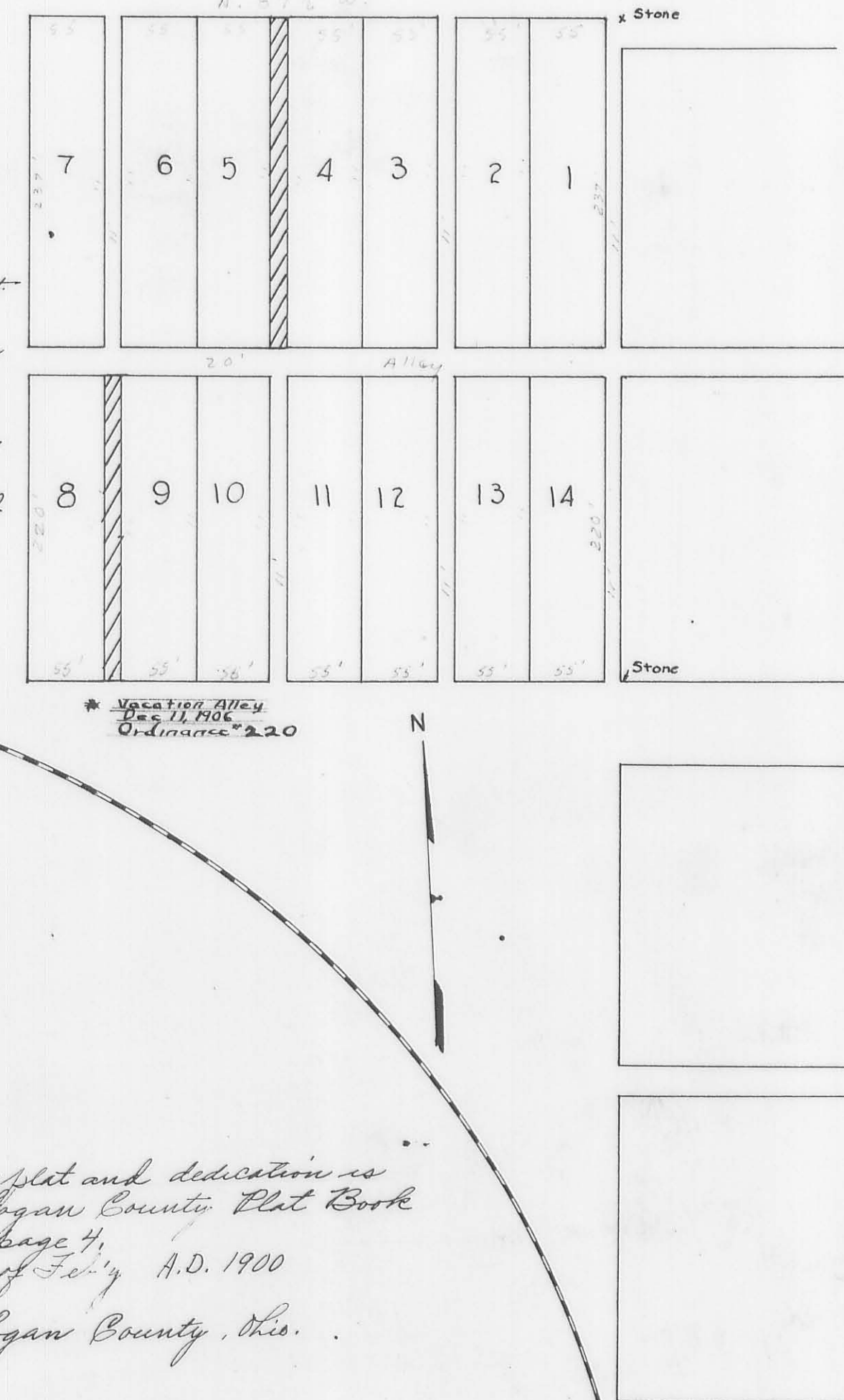
In testimony whereof I have hereunto set my hand and affixed my Notarial Seal this third day of May, A.D. 1845.
Hiram B. Strother, Notary Public,
Logan County, Ohio.

Received for Record, May 3rd 1845. } H. B. Strother, Recorder,
and recorded May 7th 1845

State of Ohio, County of Logan ss.
I, William Stough, Recorder, do hereby certify that the above plat and dedication is a true copy of plat of Western Bellefontaine as recorded in Logan County Plat Book Volume 2, at page 4, New Book B of Volume 2, page 4, Volume 2, at page 4, New Book B of Volume 2, page 4, A.D. 1900

Witness my official signature, this 27th day of Feb. A.D. 1900
Joseph Swisher, Recorder, Logan County, Ohio.

* See Recorders Vol. 196 Page 393
* See Recorders Vol. 196 Page 394-5



State of Ohio, Logan County, ss.
Personally came before me, an associate Judge in and for said County, Solomon M. Colbeck, Director, appointed by the Court of Common Pleas of said County, Leonard Honty, John S. Lewis, Wm. Powell, John Caldwell, Junior, Proprietors who severally acknowledged the within town plat of Bellefontaine to be their act and deed and desired the same to be admitted of record.
Given under my hand and seal, March 18th 1840.
John Shelby, Associate Judge.

N.B. The lots recorded by the Director on the part of the County are all even numbers.

Reference is within Streets running North and South are designated as follows, to wit: The Western Street, Detroit, the center Cincinnati, and the Eastern Madison Street. The three streets running East and West are designated as follows, to wit: The Western Sandusky, the center Columbus, and the Southern Chillicothe Streets, Columbus and Cincinnati streets are eighty feet wide, the others fifty feet wide. The alleys 16 1/2 feet wide and named Strother's alley on the north, the next progressing northwards Harper's, the third Green and the fourth North Alley. The first alley West Honty, the next progressing eastward towards the third Chillicothe and the fourth last alley, the numbers 141-142-143-144-145-146-147-148 are the first four 55 by 200, the last four 50 by 220, all the rest are Public ground 200 ft square. The surveying ground 220 feet square.

Samuel Newell, Recorder of C. C.

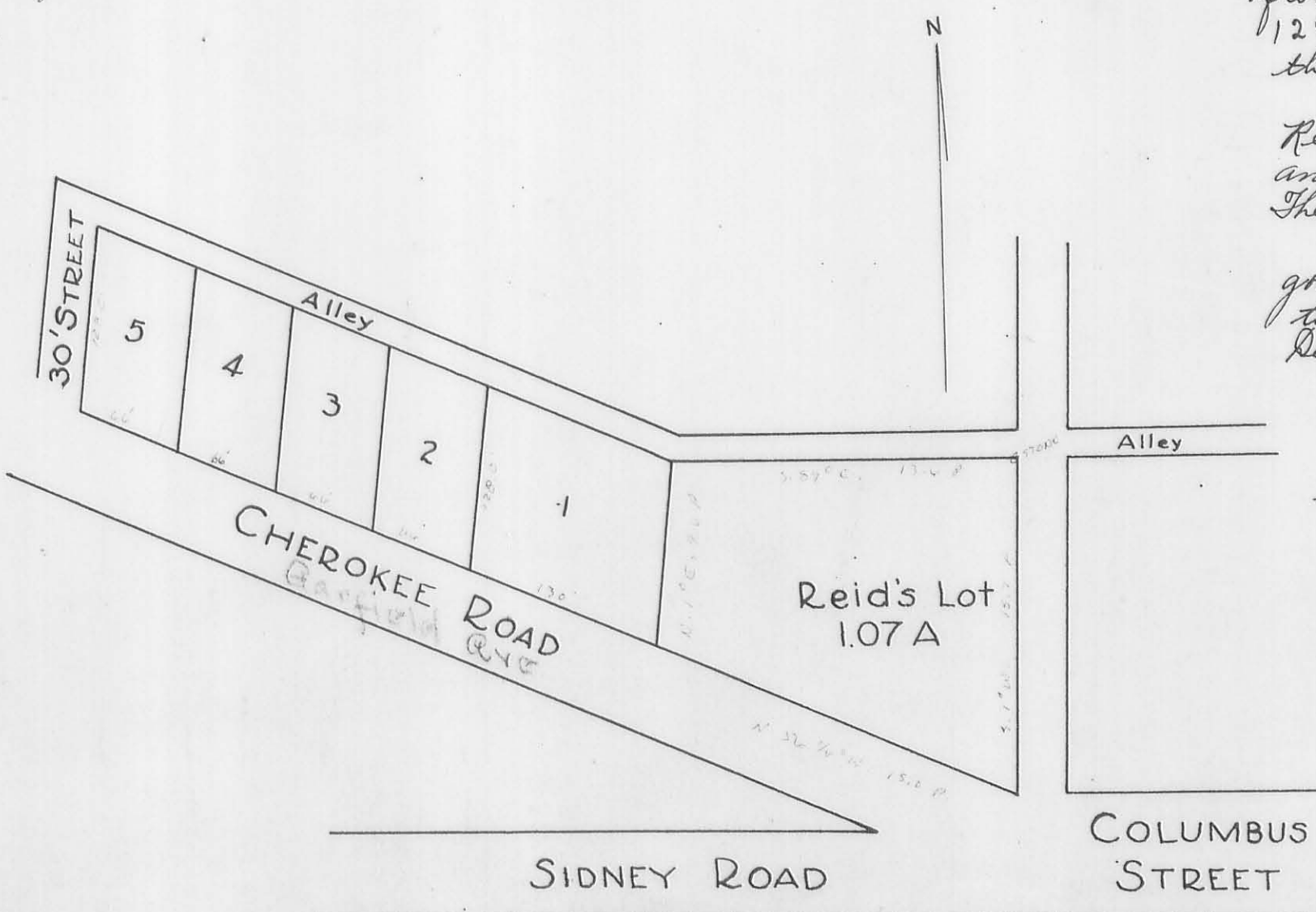
This Plat Recorded this 12th day of August, 1822

State of Ohio, County of Logan, ss.
I, William Stough, do hereby certify that the above plat is a true copy of Plat and Notes Recorded in Logan County Deed Record, Volume C, page 260. The Original Town of Bellefontaine.

Witness my hand this 1st day of July 1845.
William Stough, Recorder, Logan County, Ohio.

State of Ohio, Logan County ss.
I, Joseph Swisher, do hereby certify that the above plat is a true copy of Plat and Notes Recorded in Logan County Plat Book No 2 at page 4, New page 4 in Book B of Vol. 2.
Witness my hand this 27th day of February, A.D. 1900.
Joseph Swisher, Recorder, Logan County, Ohio.

State of Ohio, Logan County ss.
I, Henry H. Reymier, do hereby certify that the following notes were this day copied from the original Plat of the town of Bellefontaine, Ohio, to wit:
Columbus and Cincinnati streets are 80 feet wide, the others are 60 feet, the alleys are 16 1/2 and the Public Square 200 feet. The Public Square ground 220 feet square. Lots no. 141-142-143 and 144 are 50 by 200 feet; lots no. 145-146-147-148 are 55 by 220 feet; all the rest of the lots are 55 by 220 feet.
The even numbered lots belong to the County.
Copied from original plat of the town of Bellefontaine, Ohio.
July 13th 1900.
Henry H. Reymier, Recorder of Logan County, Ohio.



Description:- Reids Lot. Beginning at a stone in the West line of the town plat of the town of Bellefontaine and in a western continuation of the North line of lot no 5 in said town of Bellefontaine from which a black Hickory 6 inches in Diameter Bears S 49 1/2° West 37 links; thence with said West line of said town plat S 7 1/4° W (present Meridian) 157 poles to the center line of Cherokee or Lona road; thence with said road and center line N. 56 1/4° W 15 poles; thence N 1° E 9 1/2 poles to a stone; thence S 89° E 13 1/2 poles to the place of beginning. Containing one acre and some 89 hundredths. Lots nos. 2-3-4 and 5 are bounded southward by the northern side line of said Lona Road. Northward by an alley 16 1/2 feet wide being a continuation of a corresponding alley in the Old Town running North of Reids Acre at the North-west corner of which it turns North 65° W being parallel with said Lona road; eastwardly by Reids acre and westwardly by a 30 ft street all of which is shown in the annexed plat. Lot no 1 is 130 feet front by 128 feet back. Nos. 2-3-4 and 5 are each 66 feet front by 128 feet back and all the North and South lines are parallel to North the North and South streets and alleys of the Old Town.

N.B. Lot no 1 contains 15360 sq. ft.
Received for Record August 8th 1849 } H. B. Strother, Recorder
and recorded August 31st 1849

The State of Ohio, Logan County ss.
I, William Stough, Recorder, do hereby certify that the foregoing is a true copy of the plat and dedication of Gardner's addition to the town of Bellefontaine, Ohio, recorded in Logan County Deed Records Volume 67, page 300.
Witness my official signature this 3rd day of July 1895
William Stough, Recorder, Logan Co, Ohio.

State of Ohio, Logan County, ss.
I, Joseph Swisher, do hereby certify the above plat and dedication is a true copy of plat of Gardner's addition to the town of Bellefontaine Ohio, as recorded in plat Book Vol 2 page 4, New Book B of Vol 2 page 4.
Witness my official signature this 27th day of Feb. A.D. 1900
Joseph Swisher, Recorder, Logan Co, Ohio.

GARDNER ADDITION
BELLEFONTAINE

* See Recorders Deed Vol 196 Page 397

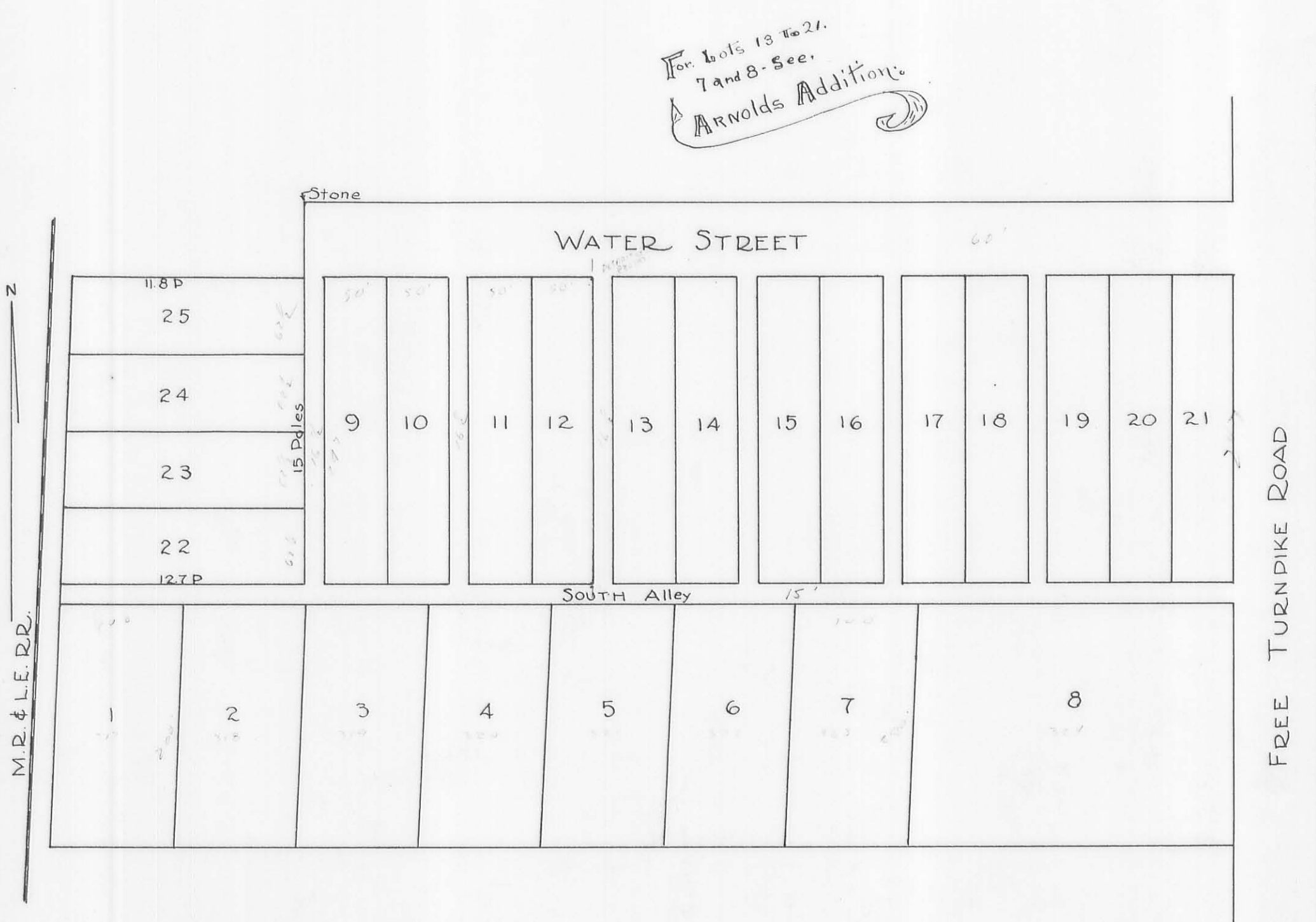
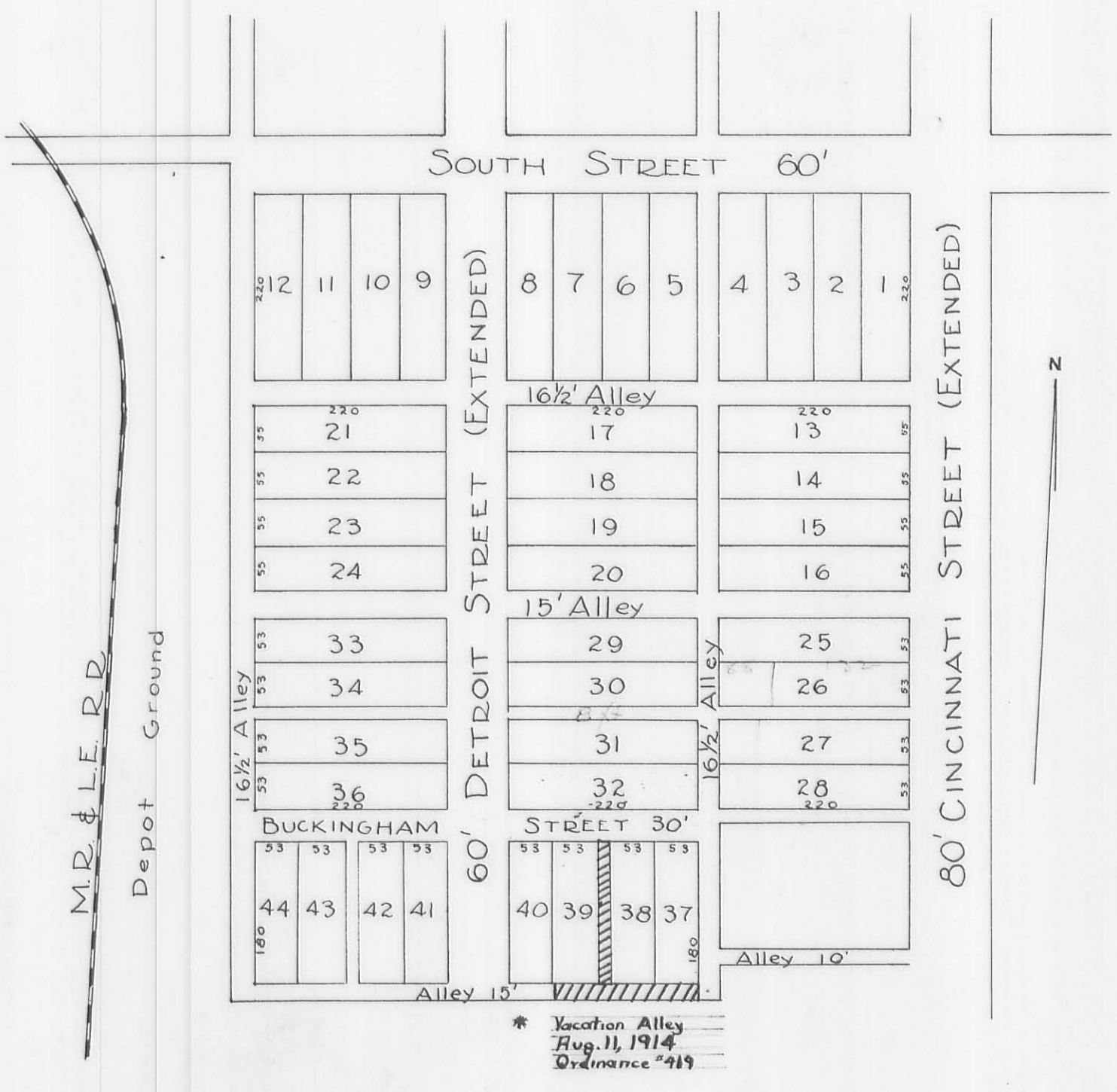
SLICERS ADDITION

BELLEFONTAINE

BEDDOW ADDITION

BELLEFONTAINE

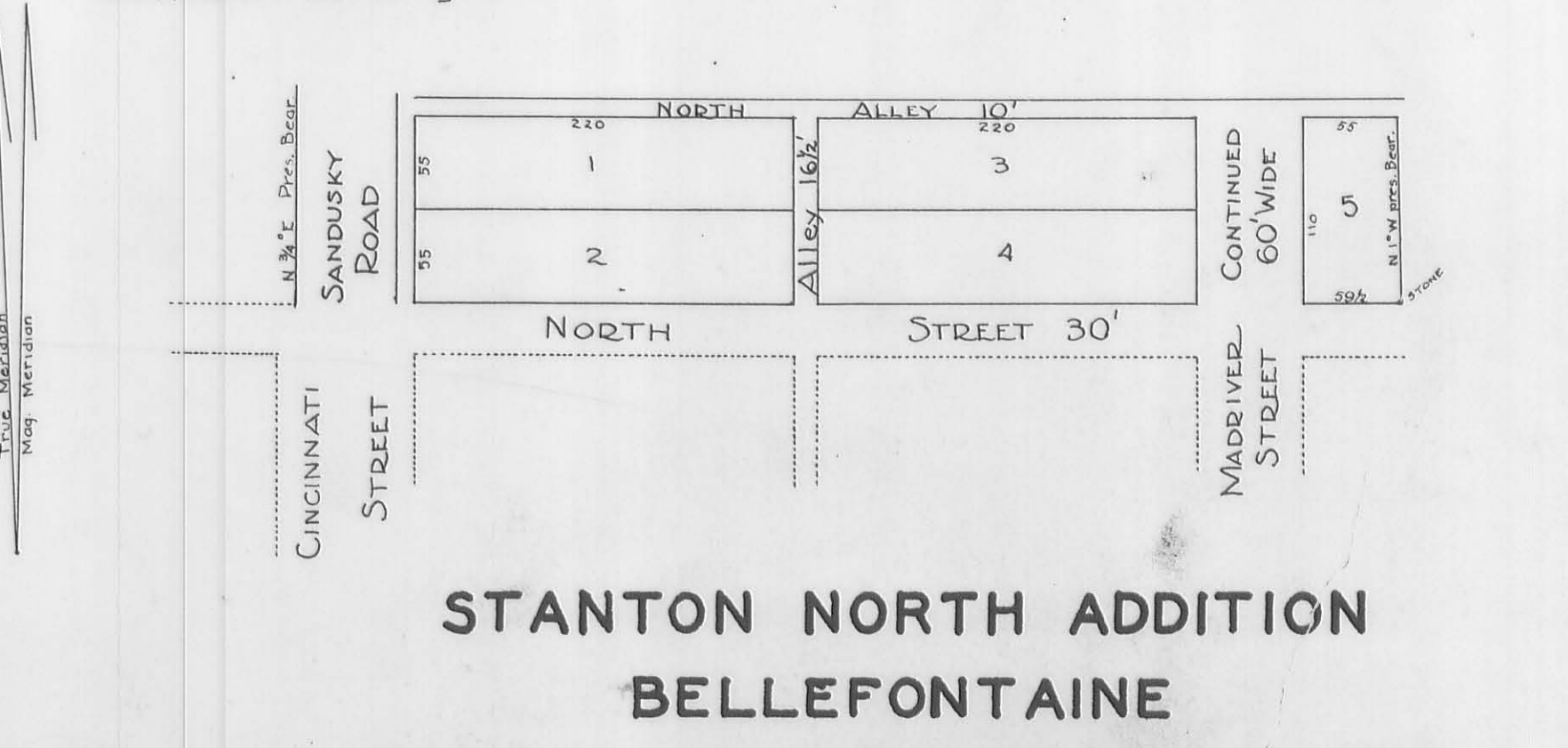
Plat Cab. A, Slide 1



Note. The above plat represents Slicers addition to the Town of Bellefontaine made 1849. Beginning at a stone at the N.E. Corner of lot No 1 Cincinnati Street is 80 feet wide and bears S 1 1/2° W from the North End. South Street is 60 feet wide. (One half of which belongs to Bellefontaine as Originally laid out) and is at right angles to Cincinnati Street. Detroit Street is parallel to Cincinnati Street and is 60 feet wide. The alleys are either parallel with or at right angles to Cincinnati Street and have their respective widths expressed within them in small figures. Lots No 1-2-3-4-5-6-7-8-9-10-11 and 12 inclusive front 55 feet on South Street and extend 220 feet back containing each 12100 sq. ft. Lots No 13-14-15 and 16 each front 55 ft on Cincinnati Street and extend back 220 ft. No 17-18-19 and 20-21-22-23 and 24 are each 55 feet front on Detroit Street and extend 220 feet back. Containing each 12100 sq. ft. Nos. 25-26-27 and 28 are each 53 feet front on Cincinnati Street and extend 220 feet back. Nos. 29-30-31 and 32-33-34-35 and 36 are each 53 feet front on Detroit Street and extend 220 feet back containing 11660 sq. ft. each. Buckingham St. is parallel to South Street and is thirty feet wide. Lots Nos 37-38-39-40-41-42-43 and 44 are each 53 feet front on Buckingham Street and extend 180 ft back containing 9540 square feet.

Acknowledged in presence of
 Attest: Joshua J. White, Notary Public
 H. B. Strother, Hays, Sur. L.C.O.
 Personally appeared before me, the subscriber, a Notary Public in and for said County, Walter Slicers the proprietor of the foregoing plat of an addition to the town of Bellefontaine, who acknowledged the locality of the annexed Plat of his addition to the Town of Bellefontaine to be his own act and deed for the purpose of making an addition to the Town of Bellefontaine and that he gives and appropriates the Streets and Alleys to Public use as is usual in Town plats.
 In Testimony Whereof I have hereunto set my hand and affixed my Notarial Seal in Bellefontaine, Ohio this 5th day of October A.D. 1849.
 Received and Recorded Dec. 1st 1849.
 H. B. Strother Recorder.

State of Ohio, County of Logan ss.
 I, William Stough, Recorder, do hereby certify that the above plat and dedication is a true copy of the plat of Slicers Addition to the Town of Bellefontaine, Ohio, recorded in Volume 7, page 476 of the Deed Records of Logan County, Ohio.
 Witness my official signature this 5th day of July, A.D. 1895.
 Wm Stough, Recorder Logan County Ohio.



STANTON NORTH ADDITION
 BELLEFONTAINE

Lots from 22-25 inclusive are subdivisions of a block 12.7 Pies South, 15 Pies East and 11.8 Pies North. Each lot being 62 1/2 feet and with lines parallel to Water Street. The lots above represented are part of the N.E. qn. of Sec. 34, T 4, R 1, S. Survey. Commenced at a stone planted at Slicers S.W. Corner and N.W. Corner of Water St. Water St. is S 89° E and 40 feet wide. South alley is also S 89° E, 15 feet wide. Cross alleys are at right angles with Water St. and 16 1/2 feet wide. Lots No 1-7 were laid out by D. Hopkins, Dec 20th 1848 and are 100 ft front by 200 back. Lots from 9 to 21 are 50 ft front by 247 back surveyed and Platted Dec. 1, 1849.
 State of Ohio, County of Logan.

Before me, James Kemar, personally appeared Feilding Bedow and Hannah Bedow, his wife, and acknowledged the laying off and establishing of the Town Lots, Streets and Alleys represented in the above plat to be their voluntary act and deed for the purposes therein set forth and in compliance with law in such cases made and provided.
 In Testimony Whereof they have hereunto set their hand and seals the day and year above written.
 Attest: James Kemar, Notary Public
 Jacob Vanvinkle.
 Signed, Sealed and Acknowledged before me, this 2nd day of October 1850.
 James Kemar J.P.

State of Ohio, Logan County.
 Before me, James Kemar, a Justice of Peace in and for said County, personally appeared Feilding Bedow and Hannah Bedow his wife, above named and acknowledged the signing and sealing of the above instrument to be their voluntary act and deed for the uses and purposes therein specified, and the said Hannah being at the same time examined by me separate and apart from her said husband, and the contents of said instrument being made known to her by me she then declared that she did voluntarily sign and seal and acknowledge the same and that she is still satisfied therewith, this 2nd day of October 1850.
 Rec'd for Record, Oct. 10th 1850
 and Recorded Oct 15th 1850 Wm Newell, Recorder.
 State of Ohio, County of Logan ss.
 I, William Stough, Recorder, do hereby certify that the above is a true copy of the Plat and dedication of Bedow's Addition to the Town of Bellefontaine, Recorded in deed Record, Volume 7, page 755 of Logan County Ohio.
 Witness my official signature this 6th day of July A.D. 1895.
 William Stough, Recorder, Logan County Ohio.

Lots are laid on a base line N 74° E. Corresponding to the Old Town Street and alleys are parallel to or a right angles with line. Lots No 1-2-3 and 4 are 55 feet front by 220 back. Lot no 5 is 55 feet N 59 1/2° E and W 100 ft. North alley is 10 ft. wide. Stone planted at the South East corner of lot No 5. 10 feet wide West of lot marked with a diagonal line is a side-walk. Water Street and the alley extended out of the Old town retain their width and course surveyed and platted April 24th and 29th 1850.
 State of Ohio, Logan County ss.
 Before me, a Notary Public, within and for said County personally came Benjamin Stanton and Nancy his wife, of the County of Logan and State of Ohio, and acknowledge the annexed plat and survey of the Northern Addition to Bellefontaine to be their voluntary act and deed for the purposes therein set forth and hereby dedicate the Streets and Alleys therein set forth, to the public as public Streets and Highways, and the said Nancy having been examined by me separate and apart her said husband and the said plat and survey having been explained and their object made known to her, by me, she acknowledged the same to be her act and deed and relinquishes all right of dower there-in, and that she is still satisfied therewith.
 In Testimony Whereof I have hereunto set my hand and seal of Office, this 3rd day of May A.D. 1850.
 Received for Record May 3rd and Recorded May 18th 1850. H. B. Strother, Recorder
 for Wm Newell, Deputy.

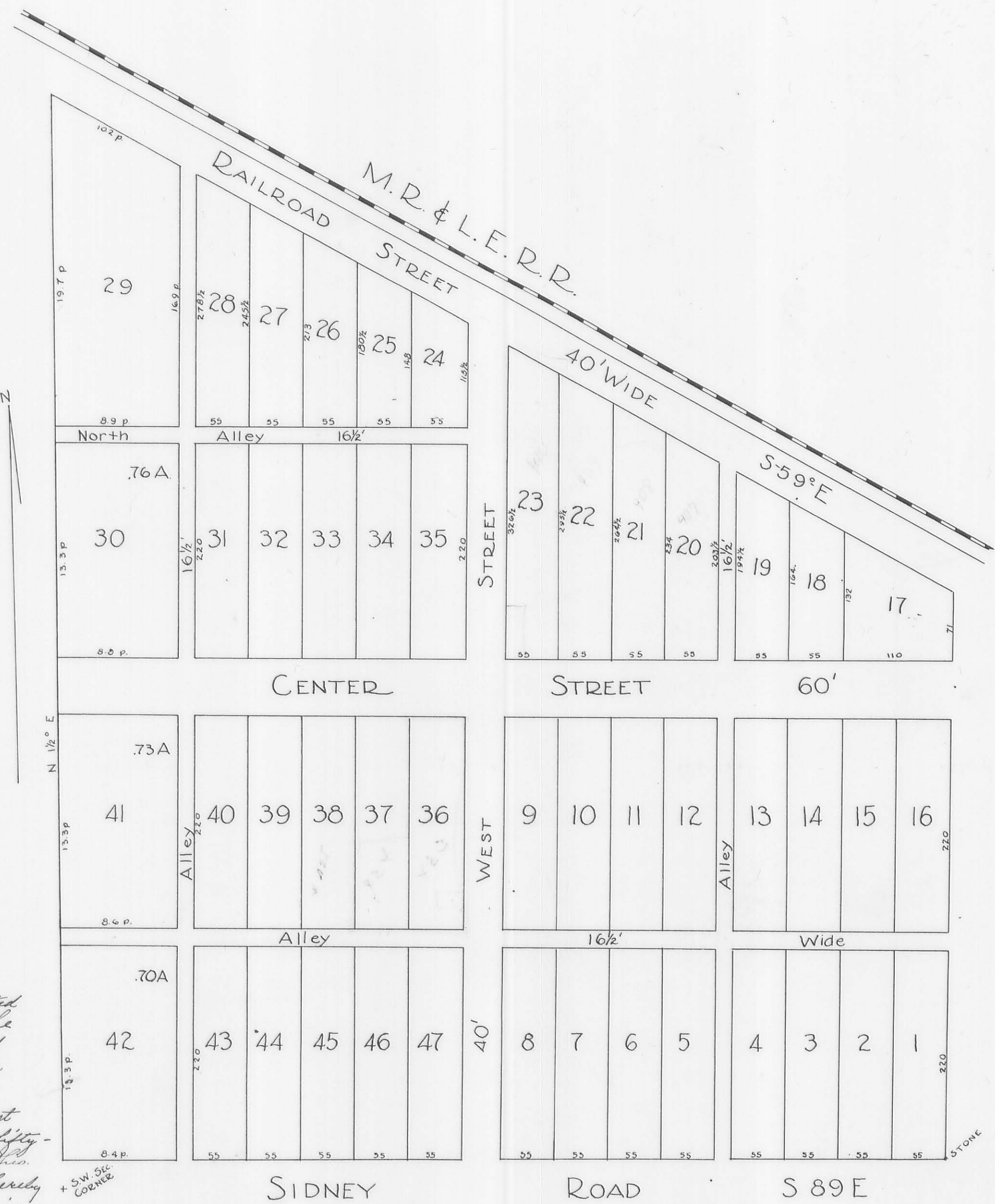
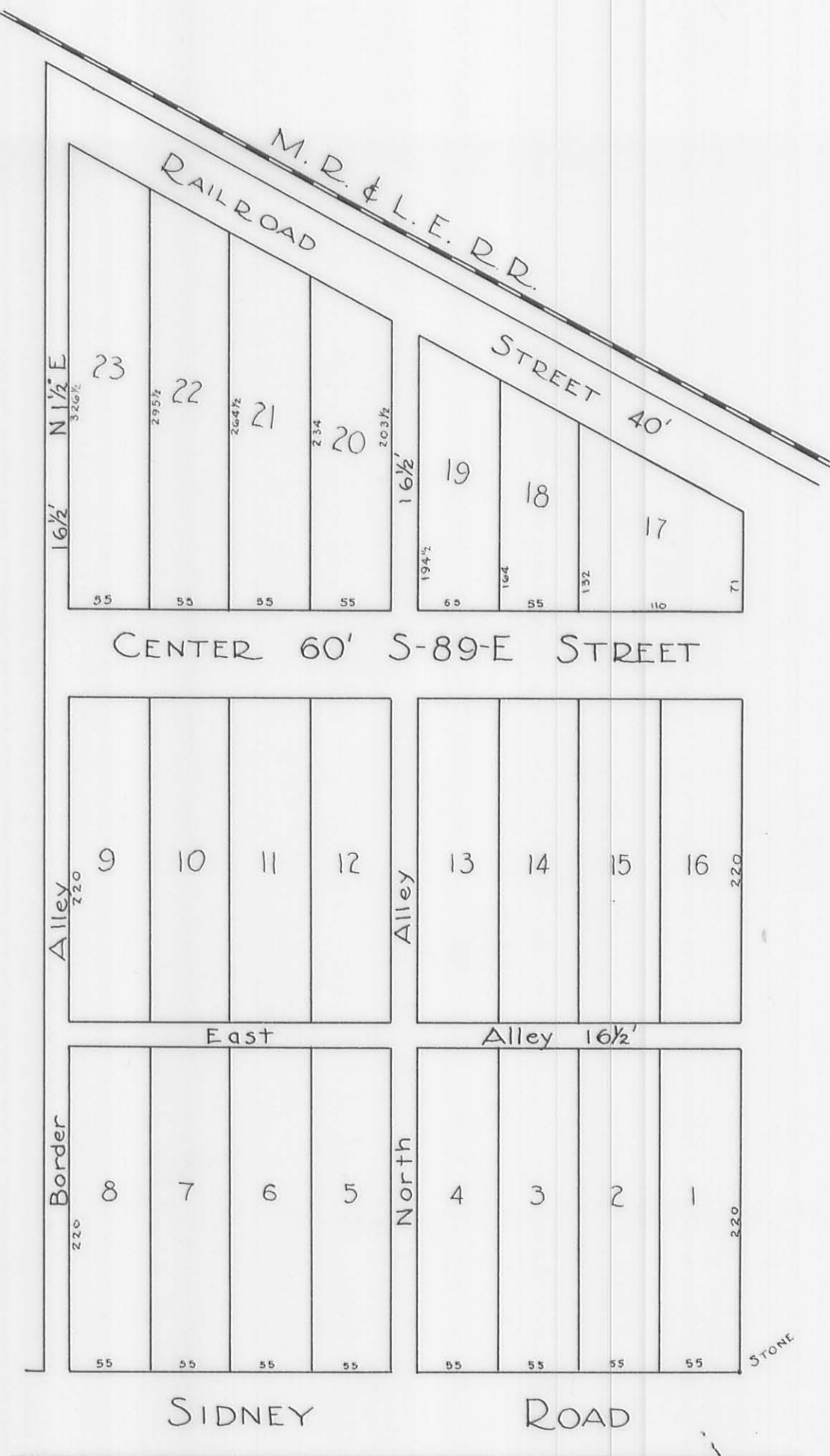
State of Ohio, County of Logan ss.
 I, Wm Stough, Recorder, do hereby certify that the above is a true copy of the Plat and dedication of Stanton's Northern Addition to the town of Bellefontaine, Ohio, Recorded in Volume 6, page 168 of the Deed Records of said County.
 Witness my official signature this 8th day of July, A.D. 1895.
 William Stough, Recorder, Logan County, Ohio.

State of Ohio, County of Logan ss.
 Before me, a Notary Public, within and for said County personally came Benjamin Stanton and Nancy his wife, of the County of Logan and State of Ohio, and acknowledge the annexed plat and survey of the Northern Addition to Bellefontaine to be their voluntary act and deed for the purposes therein set forth and hereby dedicate the Streets and Alleys therein set forth, to the public as public Streets and Highways, and the said Nancy having been examined by me separate and apart her said husband and the said plat and survey having been explained and their object made known to her, by me, she acknowledged the same to be her act and deed and relinquishes all right of dower there-in, and that she is still satisfied therewith.
 In Testimony Whereof I have hereunto set my hand and seal of Office, this 3rd day of May A.D. 1850.
 Received for Record May 3rd and Recorded May 18th 1850. H. B. Strother, Recorder
 for Wm Newell, Deputy.

State of Ohio, County of Logan ss.
 I, Wm Stough, Recorder, do hereby certify that the above is a true copy of the Plat and dedication of Stanton's Northern Addition to the town of Bellefontaine, Ohio, Recorded in Volume 6, page 168 of the Deed Records of said County.
 Witness my official signature this 8th day of July, A.D. 1895.
 William Stough, Recorder, Logan County, Ohio.

For lots 18 to 21
 T and S. Sec.
 Arnolds Addition

WESTERN BELLEFONTAINE AND EXTENSION



Surveyors Office, Bellefontaine, Ohio, June 17, 1851.
 The annexed plat represents twenty three lots laid off for Benjamin H. Aylsworth in the South East corner of the Keller farm and part of section 35, T. 4, R. 14, M. & S. which shall be known and designated as Western Bellefontaine. A stone was planted for reference at South East corner of lot No 1 being also at the South West corner of Richard Camps lot. The width and courses of streets and alleys will be seen noted on the plat. Lots No 1 to 8 inclusive front on the Sidney Road 55 feet by 220 feet back. Lots No 9 to 16 inclusive front on center street 55 feet by 220 feet back. Lot No 17 fronts 110 feet on center street and runs back to Railroad street. Lots No 18 to 23 inclusive front on Center Street 55 ft and back to Railroad St. The West line of No 23 being 326 1/2 feet as surveyed on the 15th day of January in the year Eighteen hundred and fifty-one.

The undersigned Benj. H. Aylsworth and Melissa B. Aylsworth, wife of said Benj. H. Aylsworth do hereby acknowledge the laying of and establishing of Town lots, streets and alleys represented in the within plat and description to be their act and deed and they do hereby set aside and assign for the use of the public said streets and alleys for uses designed by law in such cases made and provided and the said M. B. Aylsworth hereby relinquishes her right of Dower in said streets and alleys. Signed with our hands and sealed this 27th day of January in the year Eighteen hundred and fifty one. Executed in presence of Wm. Hewell, Notary Public, Bellefontaine, Ohio.

State of Ohio, Logan County, ss.
 Before me, the subscriber, Wm. Hewell, a Notary Public in and for said County (duly Commissioned and acknowledged the annexed plat and survey of the Western Addition to the town of Bellefontaine, Ohio, act and deed for the purposes therein set forth, and hereby dedicate the streets and alleys therein set forth, to the public as Public Streets and Highways, and the said Melissa B. Aylsworth having been examined by me separate and apart from her said husband and the said plat and survey having been explained to her, and the object made known to her, she acknowledged the same to be her act and deed and relinquishes all right of Dower therein and that she is still satisfied therewith.

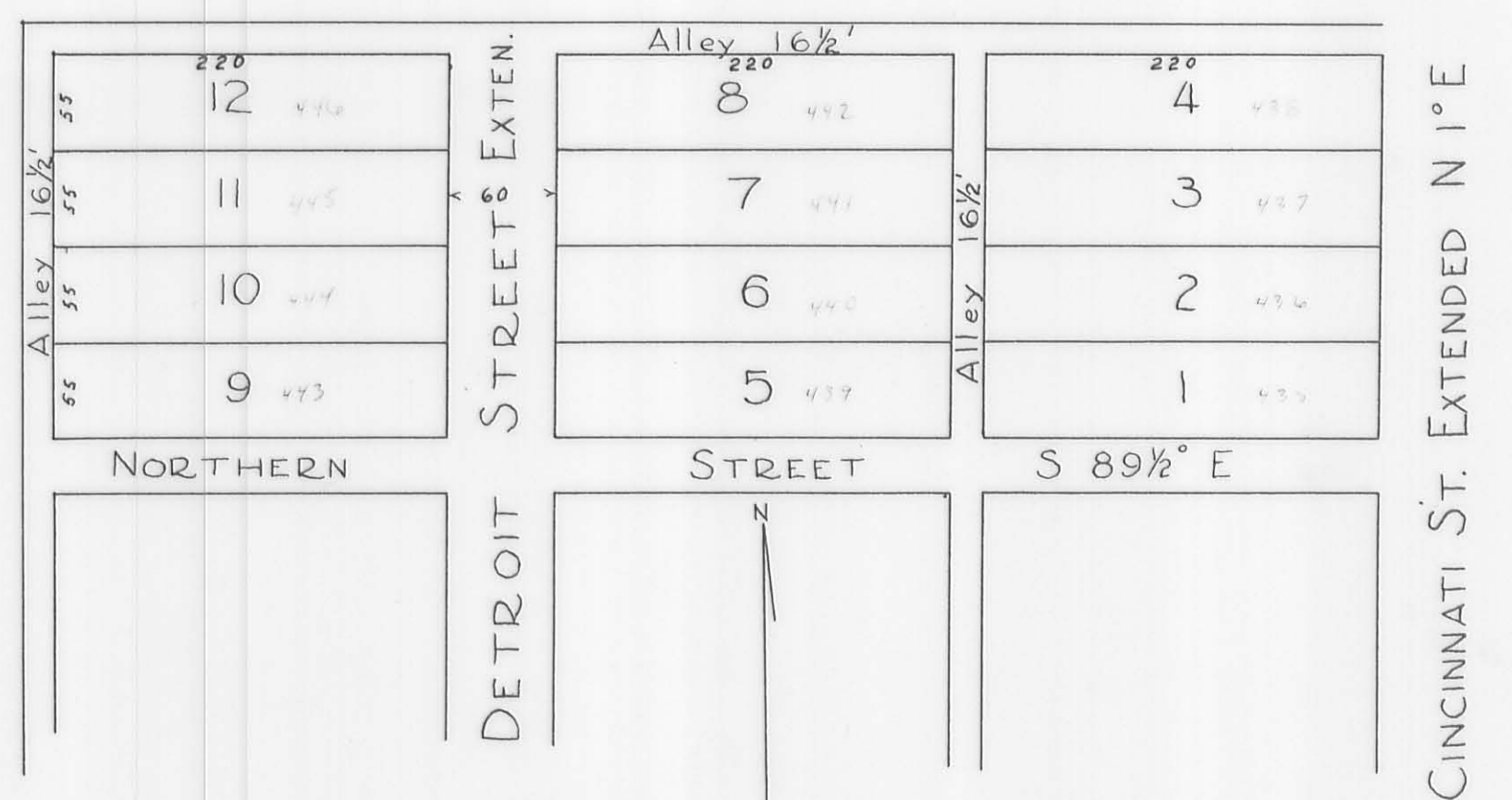
In Testimony whereof I have hereunto subscribed my name and affixed my seal at Bellefontaine, this 27th day of January A.D. 1851.
 Received for Record Jan'y 27th 1851 } William Hewell, Recorder.
 and recorded Jan'y 29th 1851 }
 State of Ohio, Logan County, ss.
 I, William Staugh, Recorder, do hereby certify that the above is a true copy of Plat and dedication of Aylsworths Western Addition, as recorded in Volume C. pages 674 and 675 of the Deed Records of Logan County, Ohio.
 Witness my official signature this 9th day of July A.D. 1855.
 William Staugh, Recorder, Logan County, Ohio.

Surveyors Office, Bellefontaine Ohio, July 19th 1851.
 The annexed Plat represents forty seven lots laid off for Benj. H. Aylsworth 16th January and 18 Feb'y 1851, in the South West part of the South West quarter of section 35, T. 4, R. 14, M. & S. which shall be known and designated as Western Bellefontaine. A stone was planted for reference at the South East corner of lot no 1 being also the South West corner of Richard Camps lot. The size of the lots are indicated by figures on the plat. The lines on which courses are not noted are parallel to those that are. Lots 1 to 8 and 9 to 17 front South on the Sidney Road by 220 feet back. Lot No 17 fronts South on Center Street 110 ft. Running back to Railroad Street. Lots No 20 to 23 front South on Center St. running back to Railroad Street. Lots No 24 to 28 are 55 feet on North Alley running North to Railroad Street. Lots No 29-30 and 41-42 are estimated by the acre (see plat for length of lines.) Center Street is 60 feet wide, West Street is 40 feet and the alleys 16 feet each. Railroad Street is 40 feet wide.

State of Ohio, Logan County, ss.
 Before me, William Hewell, a Notary Public in and for said County duly Commissioned and qualified personally came Benjamin H. Aylsworth and Melissa B. Aylsworth, his wife, of this County of Logan and State of Ohio and acknowledged the annexed plat and survey of Western Bellefontaine, Ohio, to be their voluntary act and deed for the uses and purposes therein set forth and hereby dedicate the streets and alleys therein set forth to the public as Public Streets and Highways. Except the streets and alleys west of West Street in said addition, extended which is not to be thrown open for public use until the first day of September next, and the said Melissa having been examined by me, separate and apart from her said husband and said plat and survey having been explained and their object made known to her, by me, she acknowledged the same to be her act and deed and relinquishes all right of Dower therein, and that she is still satisfied therewith.

In Testimony whereof I have here-to sub-scribed my name and affixed my Notarial seal this 2nd day of April 1851. A.D.
 Received for Record April 2nd 1851 } William Hewell, Recorder
 and Recorded April 10th 1851 }
 State of Ohio, County of Logan, ss.
 I, William Staugh, Recorder, do hereby certify that the above is a true copy of plat and dedication of Aylsworths Western Addition, extended, to the town of Bellefontaine, Ohio, as recorded in Volume W. pages 52 and 53. of Deed Records of said County.
 Witness my official seal this 10th Day of July in the year A.D. 1855.
 William Staugh, Recorder Logan County, Ohio.

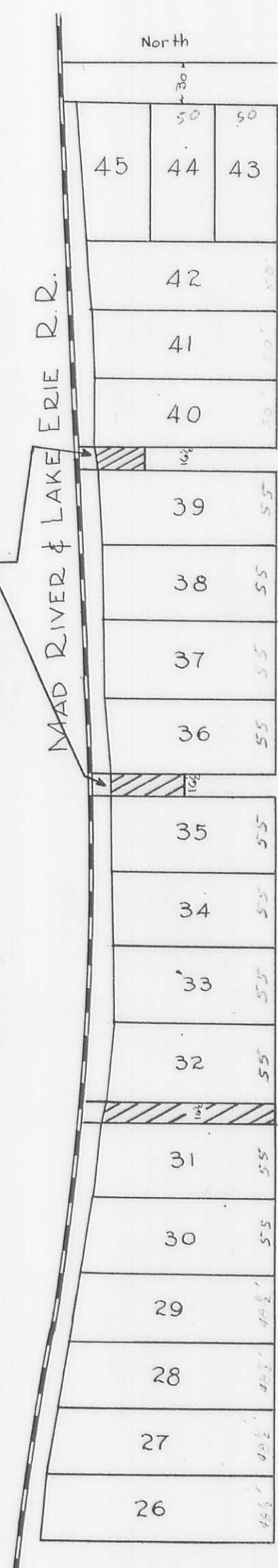
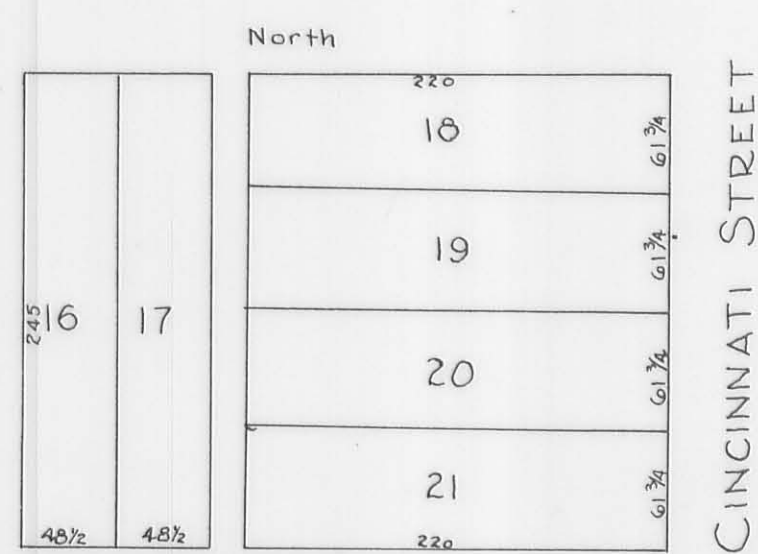
POWELL ADDITION BELLEFONTAINE



The annexed plat represents Twelve Lots laid off for Peter S. Powell immediately North of the Original Town Limits of the Town of Bellefontaine...

Witness Wm. Powell, Notary Public, State of Ohio, Logan County, ss. Before me, William Powell, a Notary Public, in and for said County, personally came Peter S. Powell and Mary Powell, his wife...

Witness Wm. Powell, Notary Public, State of Ohio, Logan County, ss. Before me, William Powell, a Notary Public, in and for said County, personally came Peter S. Powell and Mary Powell, his wife...



BEDDOWS ADDITION NO. 2 BELLEFONTAINE

A Continuation of the plat or addition to the town of Bellefontaine made by Feilding Beddow of 20 Lots and 3 alleys of 16 1/2 feet, Nos. 26-27-28 and 29 are 18 1/2 feet front, extending West to the Rail Road...

In Witness Whereof the said Feilding Beddow and Hannah Beddow have hereunto subscribed their names and affixed their seals this 10th day of July A.D. 1857.

Signed and acknowledged in presence of Feilding Beddow, Hannah Beddow, William Powell, Notary Public.

The State of Ohio, Logan County, ss. Before me, William Powell, a Notary Public, in and for said County, personally came Feilding Beddow and Hannah Beddow who truly acknowledged the laying out and establishing their second addition to the town of Bellefontaine to be their voluntary act and deed...

Witness Wm. Powell, Notary Public, State of Ohio, Logan County, ss. Before me, William Powell, a Notary Public, in and for said County, personally came Feilding Beddow and Hannah Beddow...

The State of Ohio, Logan County, ss. I, William Strough, Recorder, do hereby certify that the foregoing is a true copy of the plat of Beddow's Addition to the Town of Bellefontaine, Ohio, as recorded in Deed Records of Logan County, Ohio, Volume 1, page 277.

* See Recorder's Deed Vol. 196 Page 376 * See Recorder's Deed Vol. 196 Page 376

McCULLOUGH ADDITION CHANGES BELLEFONTAINE

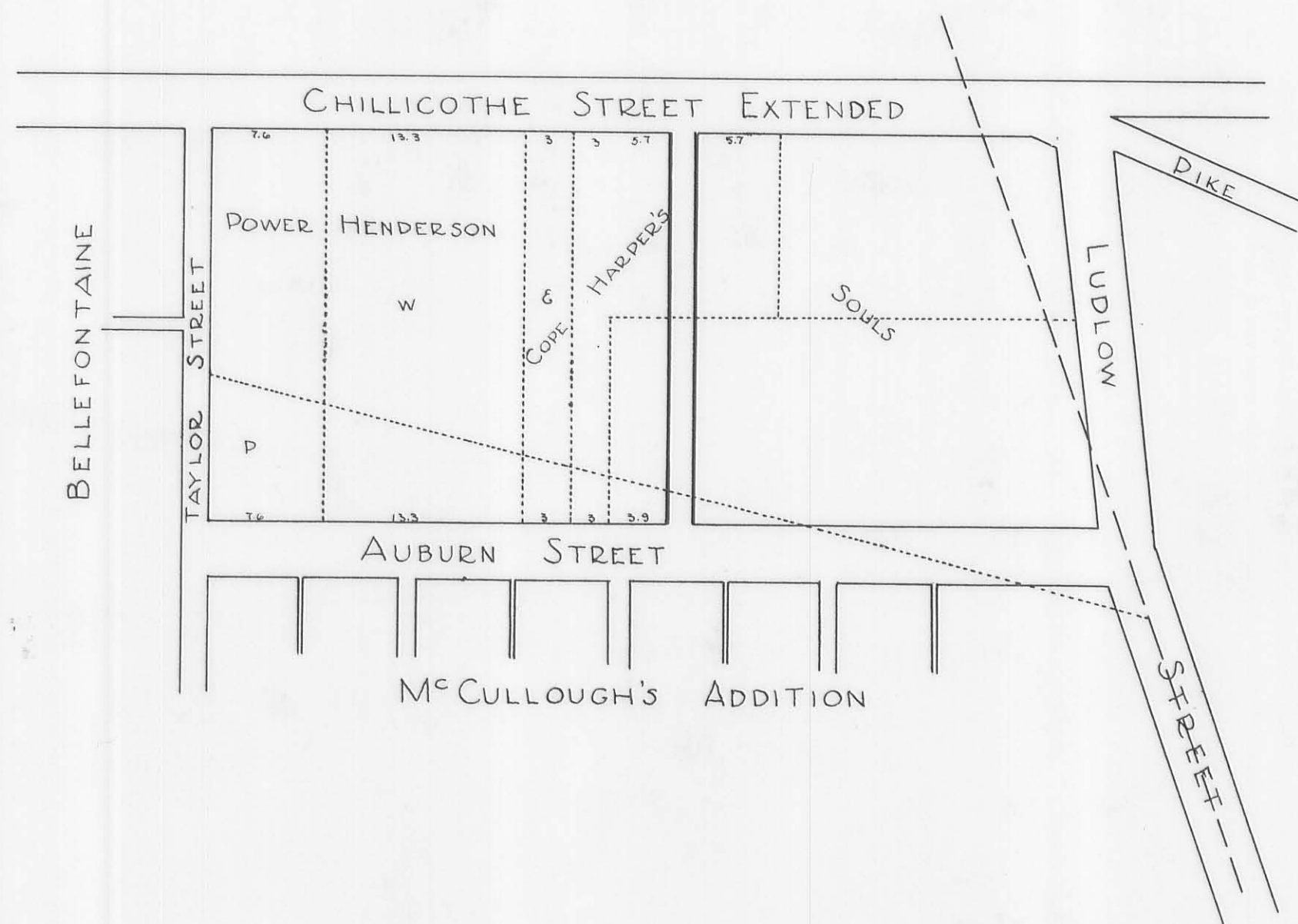
This day came the Petitioner and made proof to the satisfaction of the Court that the publication of the pendency and prayer of this petition has been made for more than the present term of this Court in the Bellefontaine Republican, a newspaper published and general circulation in the town of Bellefontaine and this County.

That the foregoing is a true copy of the decree rendered in said case at the October Term, A.D. 1857. In Testimony whereof I have hereunto subscribed my name and affixed the seal of said Court, this 15th day of December A.D. 1857.

Witness my official signature this 13th day of July A.D. 1895. William Strough, Recorder, Logan County, Ohio.

M^cCULLOUGH ADDITION BELLEFONTAINE

POWERS STREET BELLEFONTAINE



Surveyors Office, Bellefontaine, Oct 7th 1851.
 This plat represents the position and location of a new street laid off this day for William E. Kennedy and John Power, being an extension of McCulloughs Addition to Bellefontaine which shall be called Powers St. Beginning at the North East Corner of Peter Harpers lot of the South side of Chillicothe Street extended, and North West corner of John Powers lot. Thence west 80 feet for width, thence S 1° W 45 1/2 feet and from the beginning thirty feet wide to Auburn Street in McCulloughs Addition to Bellefontaine.

James B. McLaughlin, Surveyor, S.C.C.
 I know all men that the undersigned, William E. Kennedy and Mary E. Kennedy his wife, and John Power and Eliza Jane Power, his wife, of the County of Logan and State of Ohio, have authorized the laying out of the new street described in the annexed plat and Note and that they do hereby establish the same as a Public Highway according to meaning and intent of the statute in such cases made and provided.

In Testimony where of the said William E. Kennedy and Mary E. Kennedy, his wife and John Power and Eliza Jane Power, his wife, have hereunto set their hand and seals this 11th day of October, 1851.

Impresario of us.
 Samuel Armspoker } Witness for 2nd two names
 James B. McLaughlin }
 Jas. E. Nichols }
 William E. Kennedy }
 Mary E. Kennedy }
 John Power }
 Eliza Jane Power }

State of Ohio, Logan County, ss.
 Before me, James B. McLaughlin, a Notary Public for said County, personally appeared the within named William E. Kennedy and Mary E. Kennedy, his wife, and John Power and Eliza Jane Power, his wife, and acknowledged the signing and sealing of the within instrument to be their voluntary act and deed, and the said Mary E. Kennedy and Eliza Jane Power being examined by me separate and apart from their said husbands, they then declared that they did voluntarily sign, seal and acknowledge the same and that they are still satisfied therewith.

In Testimony where of I have hereunto subscribed my name and affixed my Notarial seal this 11th day of October 1851.

Recd for Recd Oct 11th
 and Recorded Nov 17th 1851
 James B. McLaughlin

William Newell, Recorder.
 The State of Ohio, Logan County, ss.
 I, William Slough, Recorder, do hereby certify that the above is a true copy of plat, showing the new street by W^m E. Kennedy and John Power as recorded in Volume 21, Page 311, Deed Records, Logan County, Ohio.
 Witness my official signature this 22nd day of July, A.D. 1895.
 William Slough, Recorder, Logan County, Ohio.

In Testimony the said W^m E. Kennedy and Mary E. his wife have here to set their hand and seals this ninth day of July, A.D. 1851.
 signed in presence of:
 William Newell
 W^m McCulloch

William E. Kennedy
 Mary E. Kennedy
 James B. McLaughlin, Surveyor.

The annexed plat represents One hundred and thirty six Lots laid off for William E. Kennedy in the month of March, 1851, which shall be known and designated as McCulloughs Addition to the Town of Bellefontaine; Lots no 1 to 27 inclusive front on Auburn Street fifty-two and a half by 175 feet back. Stone planted at the South East Corner of Depot grounds. Lots no 30 to 40 inclusive front on Patterson Street 55 by 175 feet back. Lots no 42 to 49 inclusive front on Patterson Street 52 1/2 feet by 175 feet back. Lots no 51 to 53 inclusive front on Cincinnati Street, Extended 58.3 feet by 220 feet back. Lots no 55 to 89 inclusive front on Cincinnati Street Extended, 62.8 feet by 220 feet back. Lots no 92 to 118 inclusive front on Spring Street 55 feet by 188.5 feet back. The size length of lines with the corresponding alleys bear S 88 1/2 E, width noted on plat. Cincinnati, Madison, Taylor and Newell Streets together with corresponding alleys bear N 1 E, Ludlow N 18 3/4 W, and N 74 1/2 W. Wood Kelly bears N. 13° W. and Spring Alley N 9 1/2° W.

To the effectness of which, Survey, Plat and Note I here by certify.
 James B. McLaughlin, Sur. L. S. L.

State of Ohio, Logan County, ss.
 Before me, a Notary Public in and for said County, personally came William E. Kennedy and Mary E. Kennedy, his wife, of the County of Logan and State of Ohio, and acknowledged the annexed plat and Survey of W^m McCullochs Addition to the Town of Bellefontaine to be their voluntary act and deed, for the purposes therein set forth and hereby dedicate the streets and alleys there in set forth to the public as public streets and high ways, and that said Mary E. Kennedy having been examined by me separate and apart from her said husband and the said plat and Survey having been explained and their object made known to her by me, she acknowledged the same to be her act and deed and relinquishes all right of dower there in, and that she is still satisfied therewith.

Received for Recd July 9th
 and Recorded July 18th 1851
 William Newell, Recorder.

William Newell
 Notary Public

The State of Ohio, County of Logan ss.
 I, William Slough, Recorder do hereby certify that the above plat and dedication is a true copy of the plat of McCulloughs Addition to the Town of Bellefontaine as recorded in Deed Record Volume 1, page 304, in Logan County, Ohio.
 Witness my official signature, this 20th day of July, A.D. 1895.
 William Slough,
 Recorder, Logan County, Ohio.

POWELL ADDITION NO. 2

BELLEFONTAINE



Surveyors Office, Bellefontaine, Dec. 13th 1852.
 The plat represents twelve lots laid out for Peter S. Powell on the 11th day of December 1852. North of said Powell's first addition to the Town of Bellefontaine, the size and position of said lots will be fully understood by the above plat and the following notes of survey. Cincinnati and Detroit are continuations of said Streets N^o 8 from the original plat of Bellefontaine, maintaining the same width, to wit: Eighty and sixty feet. High Street is a new Street set wide said lots on the North and bearing at right angles from Cincinnati Street. The corresponding alleys of the Old Town are extended, lots No 1-24 5-6-9 and 10 are sixty feet front by 100 hundred and seventy feet back, lots 3-4-7-8-11 and 12 are each 55 feet front by 220 feet back, all of which is shown on the plat. For future reference a stone was planted at the North East Corner of lot no 7, from which the South West Corner of B. Stanton's New Brick Mansion house bears N. 89 1/2° E. One hundred and thirty four feet and six inches. And the North West Corner thereof bears N 72° E. One hundred and forty two and one half feet. And another stone was planted at the South East Corner of lot No 4, from which a Black Walnut tree, eight inches in diameter marked this day with two transverse incisions near the roots bears N 57° W 65 1/2 feet.

Know all men, That we Peter S. Powell and Mary Powell, wife of said Peter S. Powell of the County of Logan and State of Ohio have authorized the laying off of twelve town lots, on our land North of and adjoining our addition to the Town of Bellefontaine, which shall be known and designated as Powell's Second Addition to Bellefontaine all of which is fully set forth in the within Plat and Notes of Survey by Jas. B. McLaughlin, Now there fore we, the said Peter S. Powell and Mary Powell, wife of said Peter S. Powell, the true and lawful owners of the premises of which the said lots are made, do hereby dedicate to the Public all the streets and alleys belonging to the said lots in any way pertaining thereto, substantially as shown by the within Plat and Notes of Survey, afore said, hereby constituting the said Streets and alleys Public Highways Forever, according to meaning and intent of the Statute of this State in such cases made and provided.

In Testimony Where of we have here unto set our hands and seals this 16th day of December, in the year of our Lord, Eighteen hundred and fifty two.

Executed in presence of
 Thomas W. Kerr, Peter S. Powell
 William Hewell, Mary Powell

State of Ohio Logan County ss.
 Before me, William Hewell, in and for said county, personally came Peter S. Powell and Mary Powell, his wife, of the county of Logan and State of Ohio, and acknowledged the annexed Plat and Survey of Powell's Second Addition to Bellefontaine to be their act, and deed for the uses and purposes therein set forth, and hereby dedicate the Streets and Alleys therein set forth to the Public as Public Streets and Highways forever, and the said Mary Powell, wife of said Peter S. Powell, being examined by me, separate and apart from her said husband and the said Plat and Survey having been explained and their object made known to her, by me, she acknowledged the same to be her act and deed and relinquishing all right of Power therein, and that she is still satisfied therewith.

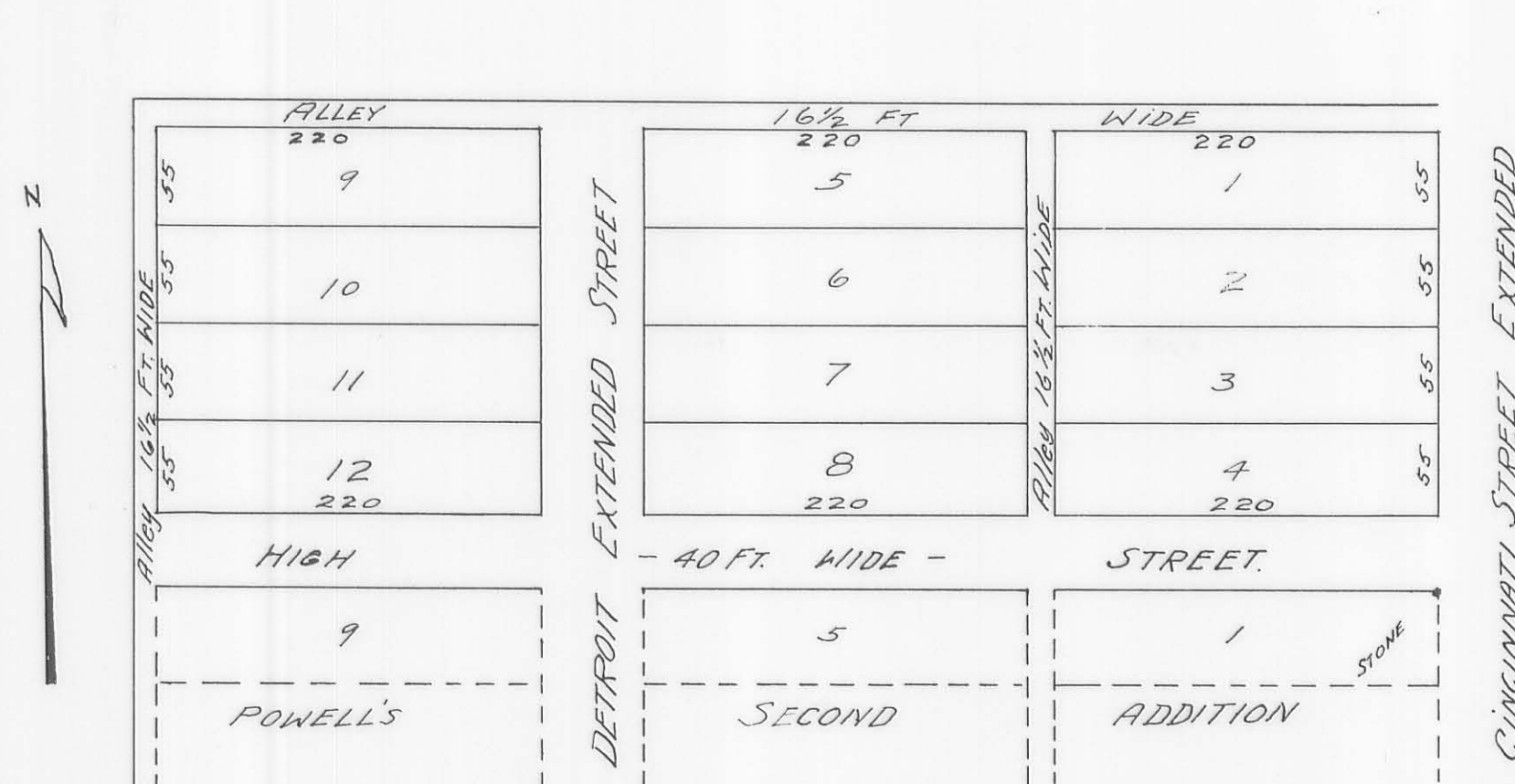
In Testimony Where of I have here unto subscribed my name and affixed my Notarial Seal this 15th day of December A.D. 1852.
 Recorded for Record Dec 17th and recorded Dec 18th 1852.
 William Hewell, Recorder.

State of Ohio, Logan County ss.
 I, William Stough, Recorder, do hereby certify that the above is a true copy of the plat and dedication of Powell's Second Addition to the Town of Bellefontaine as recorded in Volume 8, Pages 366 and 367 of the Deed Records of Logan Co. Ohio.
 Witness My Official Signature this 22nd day of July A.D. 1895.
 Wm Stough, Recorder, Logan County, Ohio.

POWELL ADDITION NO. 3

BELLEFONTAINE

Plat Cab. A, Slide 5



Surveyors Office, Bellefontaine, Ohio March 23rd 1854.
 This plat represents twelve lots laid off this day for Peter S. Powell, adjoining and immediately North of Powell's Second Addition to Bellefontaine, all the lots are fifty feet front by 220 hundred and twenty feet back, the streets and alleys corresponding are extensions from the Original Town maintaining their respective breadth and course of N 1° E. Present Magnetic bearing, for future survey a stone will be planted at the North East Corner of lot No 1 of Powell's Second Addition from which stone the South East Corner of lot No 4 of this survey bears N. 1° E. 40 feet the breadth of High Street which is a part of said Second Addition.

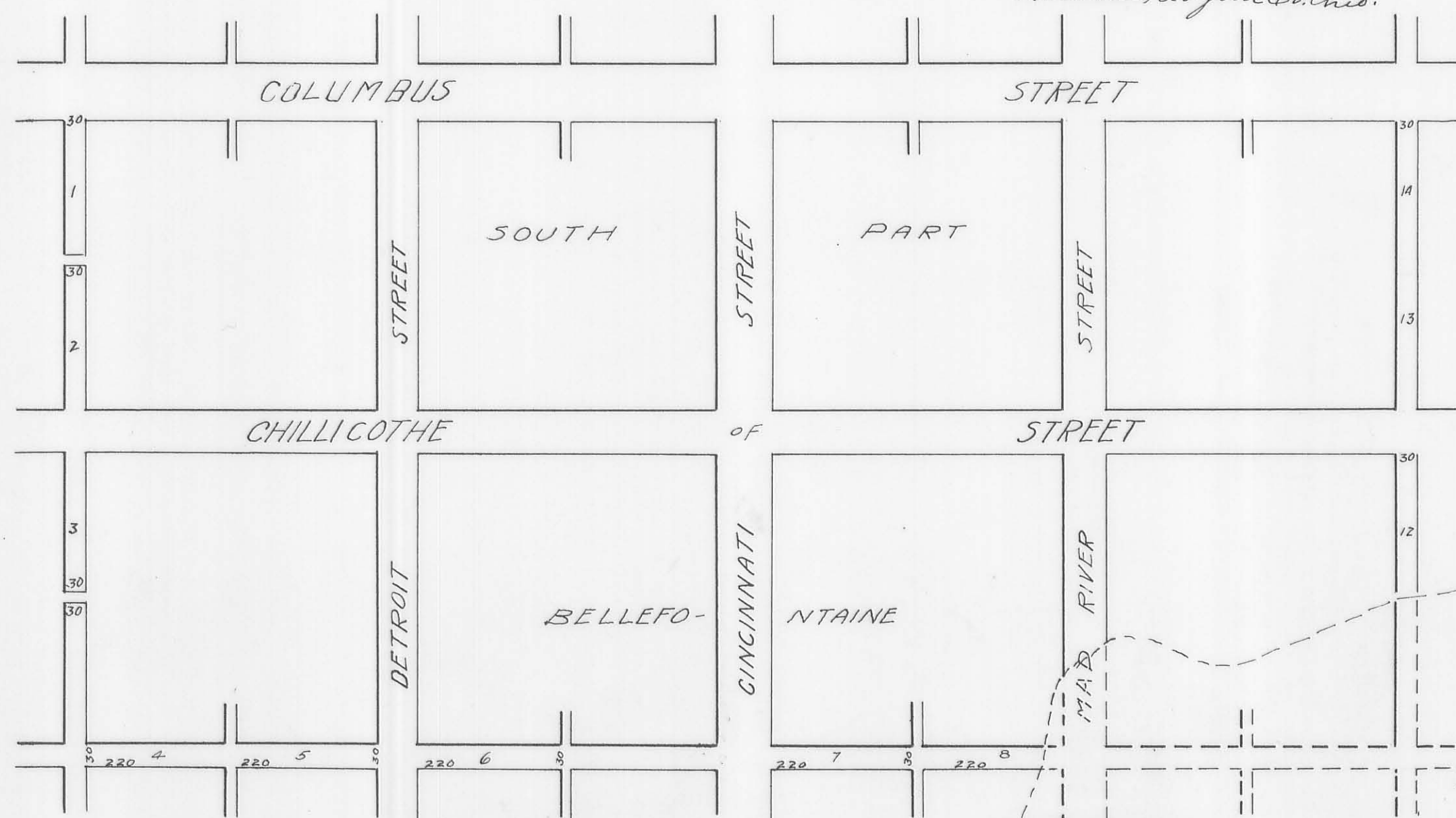
Know all men that Peter S. Powell and Mary Powell, his wife of County of Logan and State of Ohio have authorized the laying off of the twelve lots above described, in manner and form as set forth in the above Plat and Notes of Survey by J. B. McLaughlin and the do hereby declare themselves to be the true and lawful owners of the premises as subdivided and the do hereby dedicate to the Public the Streets and Alleys as shown on said Plat, to be used as Highways Forever according to the meaning and intent of such cases made and provided.

In Testimony Where of we have here unto set our hands and seals this 6th day of May, Eighteen hundred and fifty four.

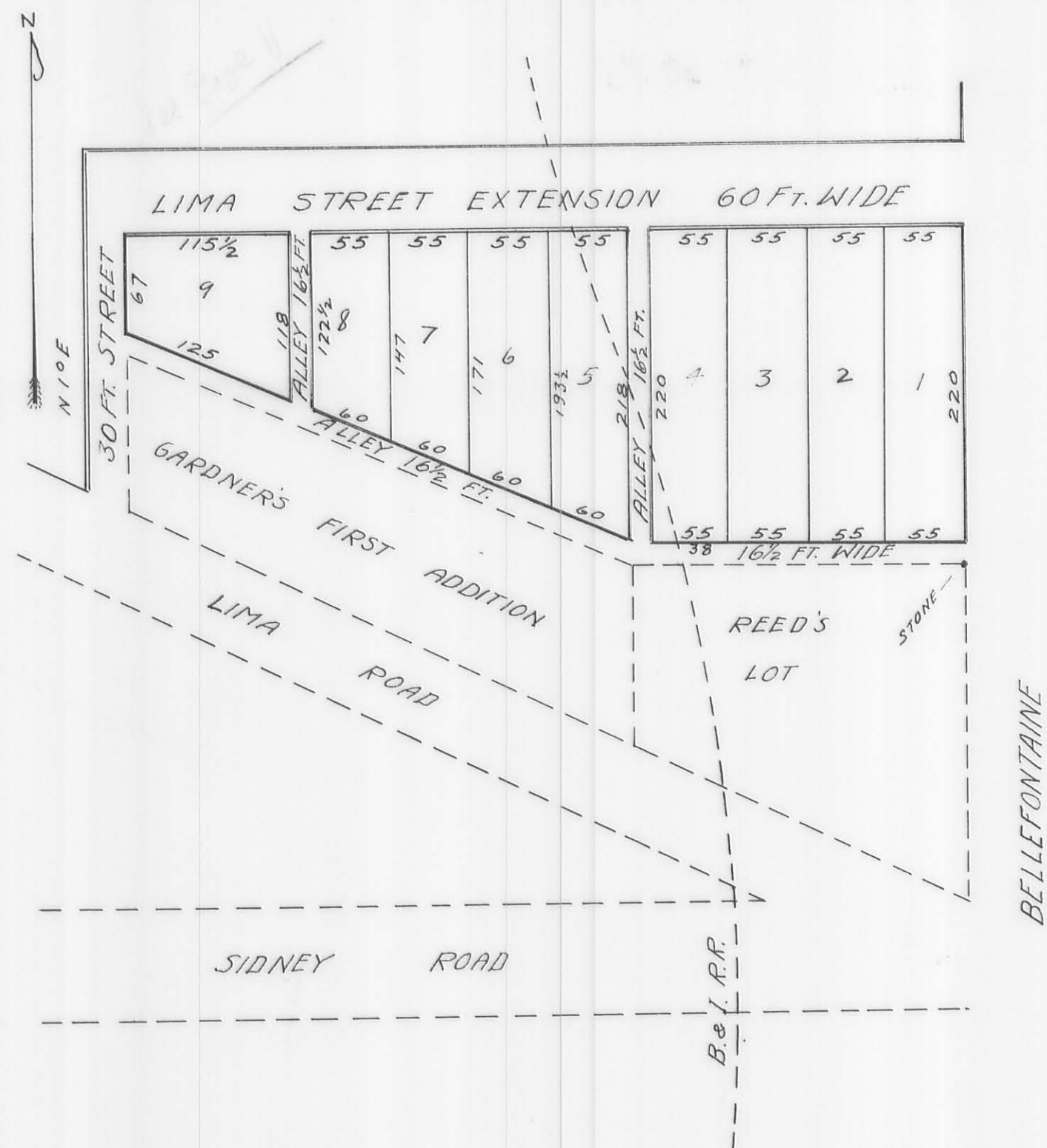
Subscribed in presence of
 Rachel Powell, Peter S. Powell
 Wm Hewell, Mary Powell

State of Ohio Logan County ss.
 Before me, William Hewell, a Notary Public in and for said County, personally came Peter S. Powell and Mary Powell, his wife, who acknowledged the laying out and establishment of the foregoing part of their Third Addition to Bellefontaine as being their voluntary act and deed and hereby give to the Public as Public Streets and Highways the Streets and alleys as therein represented forever, and the said Mary Powell being by me examined, separate and apart from her said husband and the contents and nature of said Plat made known to her, she there declared that she did voluntarily sign, seal and acknowledge the same and that she is still satisfied therewith and hereby releases all right of Power in Streets and alleys as they are therein represented.

In Testimony Where of I have here unto subscribed my name and affixed my Notarial Seal this 6th day of May A.D. 1854.
 Received for Record May 6th and Recorded May 24, 1854. Wm Hewell, Recorder.
 State of Ohio, County of Logan, ss.
 I, William Stough, Recorder, do hereby certify that the above is a true copy of Plat and dedication of Powell's Third Addition to the Town of Bellefontaine, as recorded in Volume 27, pages 434 and 435, Deed Records of said County.
 Witness my official signature this 23rd day of July, A.D. 1895.
 William Stough, Recorder, Logan Co. Ohio.



NEW NO 8 GARDNER ADDITION NO. 2 BELLEFONTAINE



Surveyors Office, Bellefontaine July 12th 51.
 The annexed Plat represents nine lots laid out for Rev. Ed Gardner, which shall be known as Gardner's Second Addition to the town of Bellefontaine. Lima Street extended is 60 feet wide and bears S 88 1/2° E. The two North and South Alleys bear S 1° W and are 16 1/2 feet wide. Lots No 1 to 4 inclusive front 50 feet on Lima St. by 220 feet back. Lots No 5 to 8 inclusive front 50 feet on Lima Street and run back as indicated by figures on the Plat. Lot No 9 front 115 1/2 feet on Lima Street and runs back as indicated by figures on Plat.

In testimony Where of the said Isaac S. Gardner and Eliza Gardner his wife to subscribed their names and affixed their seals, signed in presence of Wm Newell, Notary Public, Logan Co. Ohio, and J. E. McCulloch, Esq. Isac S. Gardner, Eliza S. Gardner.

Before me, William Newell, a Notary Public, in and for said County, personally appeared Isaac S. Gardner and Eliza Gardner, his wife, who acknowledged the laying out and establishing the annexed Plat as an addition to the town of Bellefontaine, hereby giving to the Public as Public Streets and Highways, the Streets and alleys there-in represented, and the said Eliza Gardner being at the same time examined by me, separate and apart from her said husband, and the contents and purposes of the annexed Plat made known to her, by me, she then acknowledged that she signed the same freely and was still satisfied therewith, and here-by forever relinquishes all right of Dower in said streets and alleys above described.

In testimony Where of I have here-unto subscribed my name and affixed my Notarial Seal on this 13th day of January A.D. 1852.
 Wm Newell, Recorder Logan Co. Ohio.

Before me, William Stough, Recorder do hereby certify that the foregoing is a true copy of the Plat and Dedication of Gardner's Second Addition to the Town of Bellefontaine, recorded in Deed Record Volume W, page 206, of Logan County, O.
 Witness my official signature this 25th day of July A.D. 1895.
 William Stough, Recorder, Logan County, O.

NELSON AND ROBINSON PLAT EASTERN BELLEFONTAINE

Plat Cab. A, Slide 7



Description
 Columbus St. and Chillicothe St. S. 88 1/2° E. 60 ft. Free pike S 78 3/4° E 60 ft. 1st alley S 1° W. 2 + 8 alleys. Center alt. 8 1/2 ft. all 16 1/2 ft. Borewell. S. 1° W 28 ft. Lots 1 to 15 inclusive front 50 ft by 230 feet. Lots 16 to 30 inclusive front 50 by 220 feet. Lots 31 to 45 inclusive front 50 on Chillicothe St. and back to Pike. Lot 46 - 64 feet on 1st alley bounded by intersection of Street and Pike. Make measurements from a stone N 11° E 30 feet from NW Corner of Alley. NW Corner to 12 of White Subdivision of survey No 4990, Nov. 18, 1850.
 Jas. B. McCulloch, Surveyor, Logan Co. Ohio.

Know all men that we, Walter L. Nelson and Elizabeth Nelson, his wife, and William Robinson and Nancy J. Robinson, his wife, do hereby set apart and assign for the use of the Public as Streets, Alley and Highways all the land represented as such in the within Plat of the Town of Eastern Bellefontaine, by us laid off for the purpose therein contemplated and in accordance with the law in such cases made and provided.

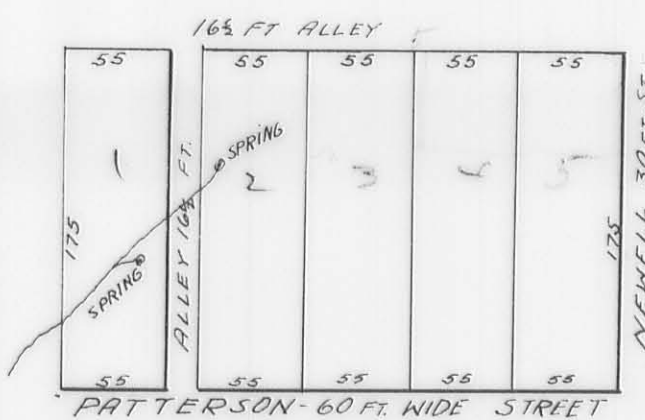
Signed, sealed and acknowledged the 26th day of Nov. in the year of our Lord, One thousand Eight hundred and fifty
 attest E. C. Coon, Wm Newell
 Walter L. Nelson, Elizabeth Nelson, William Robinson, Nancy Robinson

The State of Ohio, Logan County, ss.
 Before me, William Newell, a Notary Public, duly Commissioned and qualified personally came Walter Louis Nelson and Elizabeth Nelson, his wife, William Robinson and Nancy Robinson, his wife, of the County of Logan and State aforesaid, and acknowledged the annexed Plat of Eastern Bellefontaine to be their voluntary act and deed for the purposes therein set forth, and hereby dedicate the Streets and alleys there-in set forth to the Public as Public Streets and Highways, and the said Elizabeth Nelson and Nancy Jane Robinson, wives of the aforesaid, having been examined by me, separate and apart from their husbands, and the contents of said Plat and Survey having been explained to them, by me, they acknowledged the same to be their act and deed and relinquished all right of Dower therein.

In testimony Where of I have here-unto subscribed my name and affixed my Notarial Seal at my office in Bellefontaine Ohio 26th day of Nov. A.D. 1850.
 Recd & Recorded, Nov. 26, 1850.
 Wm Newell, Recorder Logan Co. Ohio.
 Before me, William Stough, Recorder, do hereby certify that the above is a true copy of Plat and dedication of Nelson and Robinson's Plat, Eastern Bellefontaine, as recorded in Volume W, pages 443 and 444, of the Deed Records of Logan County, Ohio.
 Witness my official signature this 26th day of July, A.D. 1895.
 William Stough, Recorder, Logan County, Ohio.

PAIRDON SUBDIVISION
BELLEFONTAINE

Set 41 487



Bellefontaine, Ohio, Jan'y 26th 1864.
 The above Plat is a representation of Lot No 41 of M^cCollocks Addition to the town of Bellefontaine as subdivided this day for Daniel Pairdon, Esq. into five lots which are here after to be known and designated as Lots nos 1-2-3-4 and 5 of Pairdon's Subdivision of Lot 41 of M^cCollocks Addition to the Town of Bellefontaine. Each of said lots are 175 feet long from North to South and 55 feet wide from E to W. Patterson Street bears S. 81 1/2° E. and Newell St. with the corresponding alley and line bears N 1° E.
 H. C. Moore, Surveyor.

Know all men by these presents that Daniel Pairdon of the County of Logan and State of Ohio has authorized the subdivision of Lot 41 of M^cCollocks addition to the Town of Bellefontaine in manner and form as set forth in the above plat and Statement of H. C. Moore as Surveyor, and that he declares himself to be the true and lawful owner of said premises so subdivided and that he here forever dedicates the alley thereby laid off to use of the Public as a Public Highway forever according to meaning and intent of the Statute in such cases made and provided.

In Testimony Whereof the said Daniel Pairdon has hereunto subscribed his name and affixed his seal this 27th day of Jan'y. A. D. 1864.
 Executed in presence of Geo. F. Carl
 H. C. Moore Daniel Pairdon (seal)

State of Ohio, Logan County ss.
 Personally appeared before me, G. F. Carl, the County Surveyor in and for said County, Daniel Pairdon, whose signature appears to the above writing and acknowledge the signing and sealing thereof to be his voluntary act and deed, for the uses and purposes therein set forth.

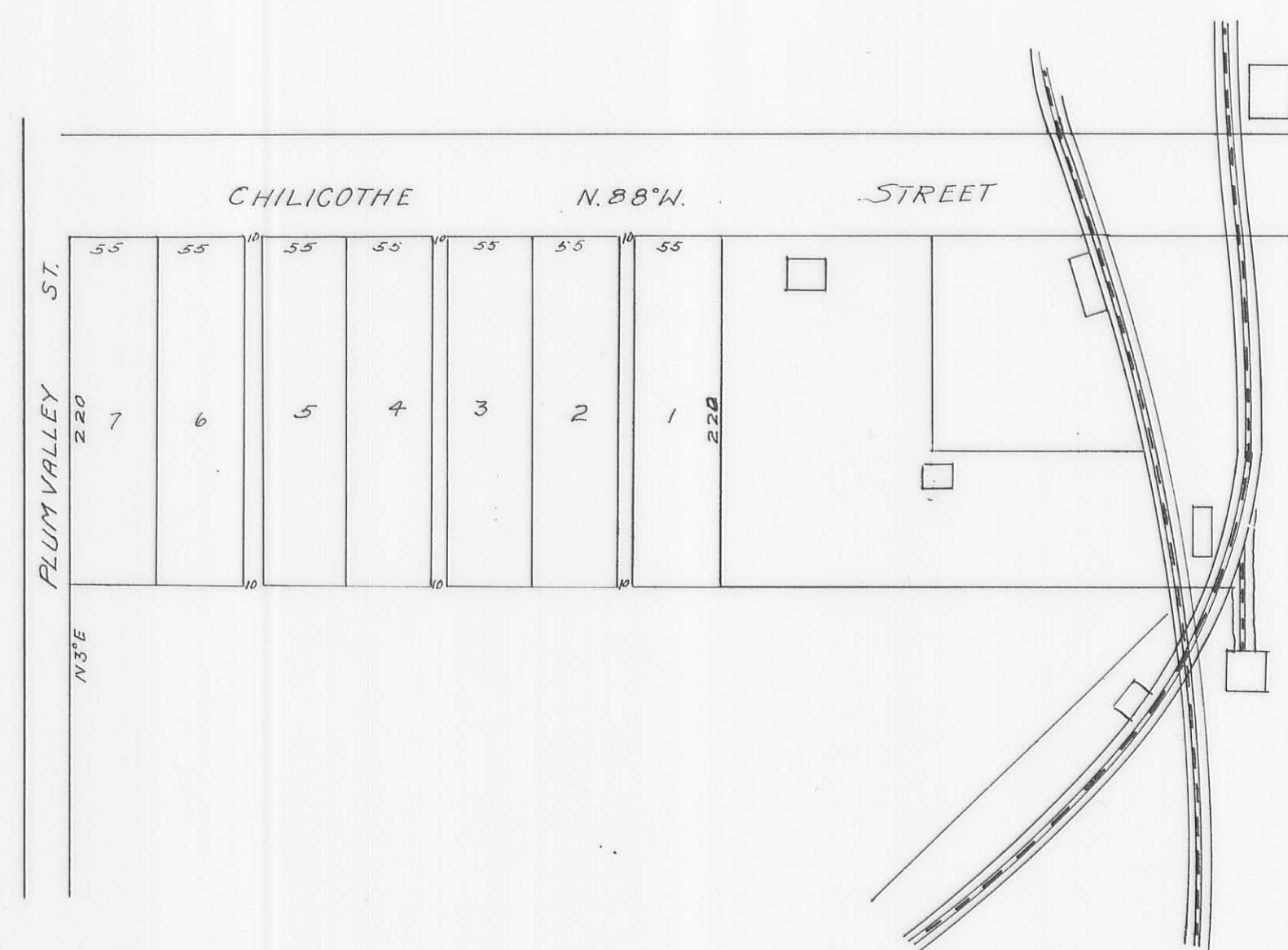
In testimony whereof I have hereunto set my hand and seal, at my office in Bellefontaine, Ohio, this 27th day of Jan'y A. D. 1864.
 Geo. F. Carl (seal)
 County Surveyor L. C. O.
 John Shurr, Recorder

State of Ohio, Logan County ss.
 I, Wm. Stough, Recorder, do hereby Certify that the above is a true copy of Plat and Dedication of Pairdon's Subdivision of Lot 41 of M^cCollocks Addition to the Town of Bellefontaine Logan County, Ohio as the same is Recorded in Plat Book K, Page 2 of Logan County, O.
 Witness my Official signature this 4th day of Feb'y. A. D. 1866.
 William Stough
 Recorder, Logan Co., Ohio.

4/12
 Look for the division
 found that the subdivision
 is correct by the names - Pairedon
 7 Pairedon Subdivision
 40 - page 374
 43 - 373
 43 - 422
 50 - 73
 R. S. & quality
 There are
 any Recorder

TRANS DEPOT ADDITION
BELLEFONTAINE

Plat Cab. A, Slide 7



Surveyors Certificate. I the undersigned Surveyor of Logan County, Ohio, do hereby certify that the above plat is a correct representation of Trans Depot addition to the Town of Bellefontaine as by me surveyed and laid out on the 12th day of April 1865, at the instance of the Proprietor. That the seven lots are of uniform size. To wit: 55 feet front on Chillicothe Street by 220 back South, that each of the three alleys are ten feet wide and located as shown on the Plat and that the present Magnetic bearing of Chillicothe Street extended is N 88° W and the alleys at right angles.
 J. D. McLaughlin, C.S.

Know all men that Julia A. Powell, Proprietor of the land and lots shown and described in the foregoing Plat of seven lots in consideration of the benefits afforded to proprietors of additions to towns by the State of Ohio have authorized the laying off and Platting thereof and hereby give and grant to the Corporation of Bellefontaine the alleys described in the said Plat to be used as Public Highways forever. The said lots and alleys to be called the Trans Depot Addition to the Town of Bellefontaine.

Witness my hand and seal this 26th day of Jan'y A. D. 1866.
 J. R. P.
 Jan. 26, 1866
 Julia A. Powell (seal)

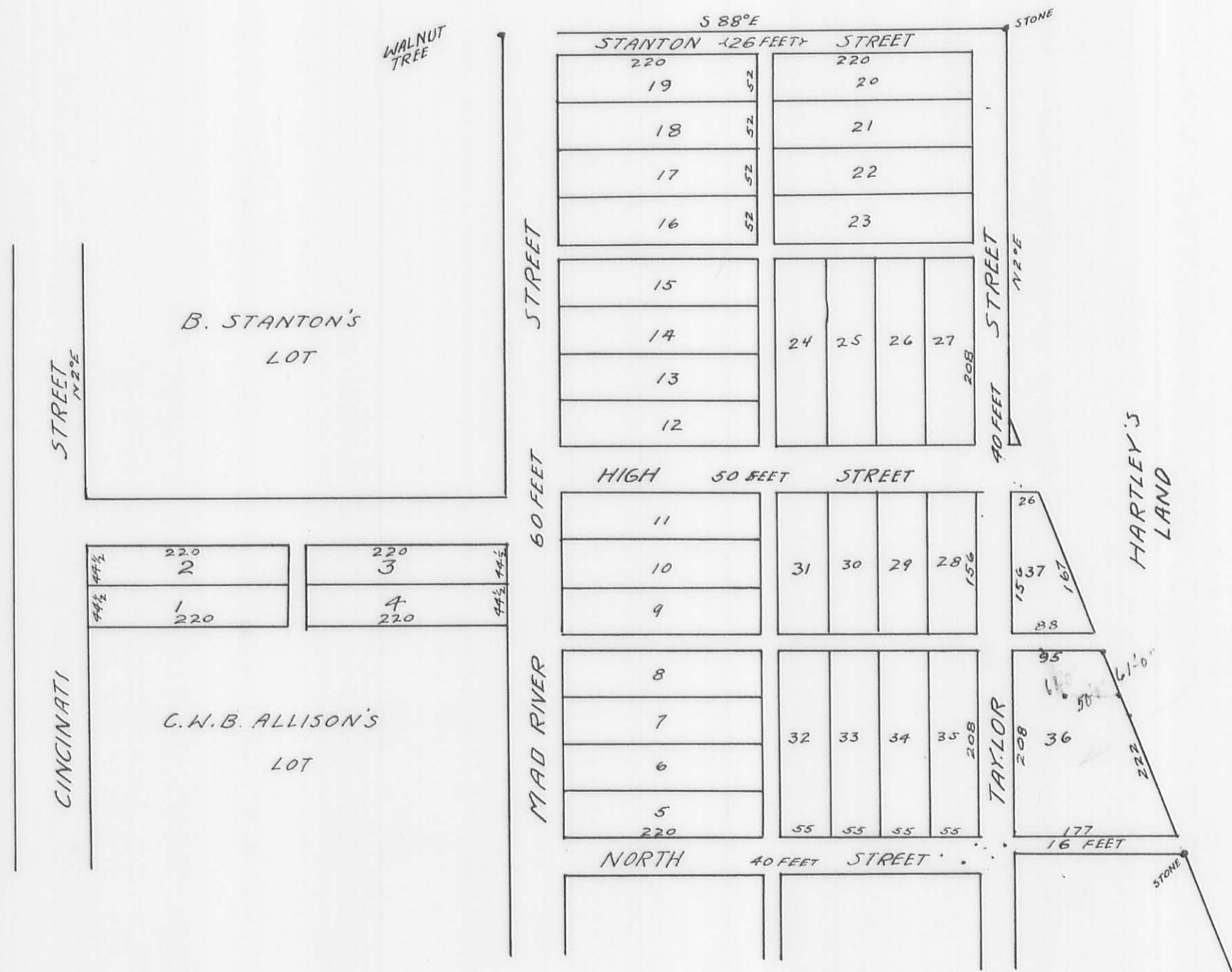
State of Ohio, Logan County ss.
 Be it remembered that on the 22nd day of Jan'y A. D. 1866, before me, the undersigned, a Notary Public in and for said County, personally came, Julia A. Powell, the grantor of the foregoing conveyance and Plat and acknowledge the signing and sealing thereof to be her voluntary act and deed for the uses and purposes therein mentioned.

In Testimony whereof I have hereunto subscribed my name and affixed my Official seal the day and year afore said.
 Rec'd and Jan'y 24th 1866
 John Shurr, Recorder
 J. D. McLaughlin, N. P.

State of Ohio, Logan County ss.
 I, Wm. Stough, Recorder do hereby Certify that the above is a true copy of Plat and Dedication and Notice of Trans Depot Addition to the Town of Bellefontaine as the same is recorded in Volume K, page 7, Plat Book of said County.
 Witness my Official signature this 4th day of February A. D. 1866.
 William Stough, Recorder, Logan County Ohio.

STANTON ADDITION NO. 2
BELLEFONTAINE

HOGES EAST GROVE ADDITION
BELLEFONTAINE



Surveyors Certificate. I the undersigned Surveyor of Logan County Ohio do hereby certify that the above Plat is a correct Representation of Stanton's second addition to the Town of Bellefontaine as by me surveyed on the 19th and 20th days of April 1866. That the Streets are 26-40 1/2 50 and 60 feet wide respectively as shown by the Plat except the one South of lot 36 which is 16 feet; that the alleys are 16 1/2 feet wide that lots 1-3 and 4 are 44 1/2 ft wide by 220 ft in length, that lots no 5 to 23 are 5 1/2 feet in width by 220 ft in length. That lots no 24-26-27-32-33-34 and 35 are 5 1/2 feet in breadth by 208 ft in length. That lots 28-29-30 and 31 are 5 1/2 feet in width by 154 ft in length. That lot 6 is bounded by lines the length of which are as follows: to wit: On the North 40 feet on the East 222 feet on the South 177 feet on the West 208 feet and lot no 37 as follows: on the North 26 feet on the East 167 feet on the South 88 feet on the West 156 feet. That there is a stone planted on the South East Corner of said addition also one at the North East Corner and that there is a Walnut tree at the North West Corner.

The State of Ohio, Logan County, ss.
I, H. Moore, Surveyor, do hereby certify that the above is a true copy of the Plat, dedication, etc. of Hoges East Grove Addition to Bellefontaine as the same is recorded in Plat Book A, page 10, of Logan Co. Records. Witness my official signature this 8th day of February, A.D. 1869.

Wm. Stough, Recorder.

Recorded May 31st 1866
John Stough, Recorder.
I, William Stough, Recorder, do hereby certify that the above is a true copy of the Plat, dedication, etc. of Hoges East Grove Addition to Bellefontaine as the same is recorded in Plat Book A, page 10, of Logan Co. Records. Witness my official signature this 8th day of February, A.D. 1869.

Wm. Stough, Recorder.

the declared that she did voluntarily sign, seal and acknowledge the same as her own free and voluntary act and that she is still satisfied there-with.
This 6th day of April, 1869, as witness my hand and seal of Office.
Rec'd and Recorded April 7th, 1869, John Stough, Recorder.
State of Ohio, Logan County, ss.
I, William Stough, Recorder, do hereby certify that the above is a true copy of Plat, dedication, etc. of Hoges East Grove Addition to Bellefontaine, Logan County, Ohio, as said Plat is recorded in Plat Book A, Pages 14 and 15 of said County.
Witness my Official Signature on this 8th day of February, A.D. 1869.

Wm. Stough, Recorder, Logan County, Ohio.

The annexed Plat marked Plat of Hoges East Grove addition to the town of Bellefontaine as surveyed by H.C. Moore, Feb'y 12th - 13th A.D. 1869, is a representation of 61 lots together with the Streets, avenues and alleys there-in represented as surveyed and laid off by said H.C. Moore on the said 12th & 13th days of February, A.D. 1869, for and under the directions of E.W. Hoges of Bellefontaine, Ohio, said ground being a part of Original Virginia Military Survey No. 4990 in the name of S. Wallace being a tract of about 13 acres divided from Aaron Hartly and wife to said E.W. Hoges on the 11th day of April, A.D. 1867. The length of the lines of lots No 1-2, 29-36, 42-43 and from 51 to 61 inclusive are marked with small figures on the lines there of, each lot except the foregoing is 150 feet long, from North to South and 50 feet 10 1/2 inches wide by line of Street or alley, and 47 feet 7 1/2 inches in the perpendicular and contains 1/2 or nearly 1/2 of an acre excepting lots No. 14-15-42-43 and 61 which are 71 feet 1/2 inches perpendicular width and containing 1/2 of an acre. Sandusky Street is a continuation of Sandusky Street in the Original Addition and bears N. 7 1/2° E. Border Alley is a continuation of Border Street by Nelson and Robinson's Addition and bears N. 1° 35' E. The other Streets and alleys are parallel to Sandusky or Border Streets or nearly so, except Cemetery Street the bearings of which are given there on our said Plat. All the bearings given by said Plat or in this Statement are from the present Magnetic Meridian. There is a small Limestone Marked (+) planted in North East Corner of lot 2-35-51-64 and 14. I hereby certify that the foregoing statements together with the Plat there-in referred to with all the words and figures there-on are correct and true.

H.C. Moore, Surveyor.

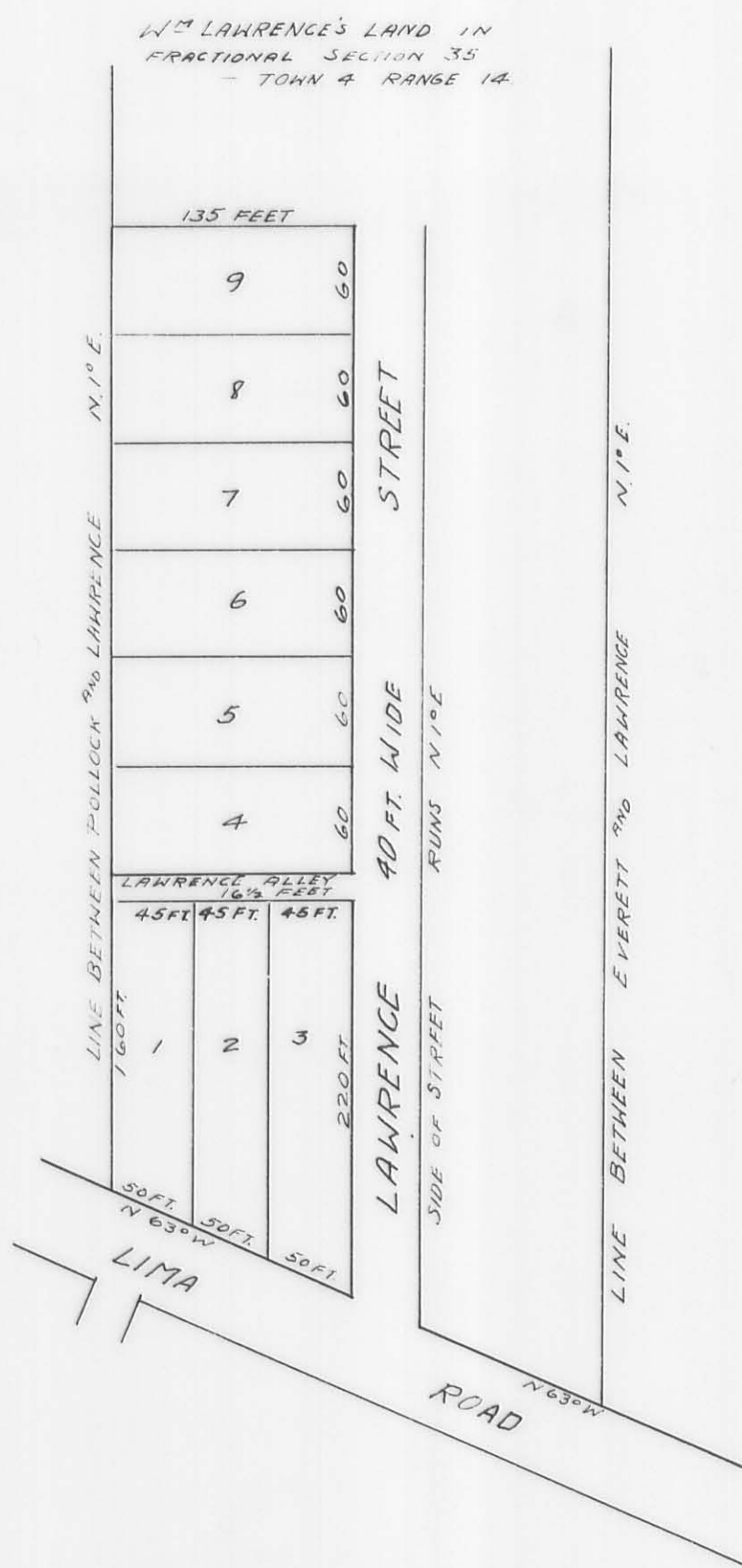
Know all men that by these presents that E.W. Hoges and Susan C. Hoges, his wife of the County of Logan and State of Ohio, have authorized the laying off of sixty-one lots described and represented by the annexed plat marked "Hoges East Grove Addition to Bellefontaine," in State of Ohio in manner and form as set forth in plat and description and explanation there of by H.C. Moore, as surveyor on in said County and State and that they do here by declare themselves to be the true and lawful owners of the premises so laid off and set divided and they do also here by dedicate to the Public all the Streets, Avenues and Public Alleys as shown and represented on and by said Plat to be used for Public Highways for ever, according to the meaning and intent of the Statutes of Ohio, in such cases made and provided and they do here by in like manner dedicate all the Private Alleys marked and represented on and by said Plat to be used in Common of the owners of the adjacent lots and none others. Said Private Alleys may be temporarily closed by gates or bars by the mutual agreement of the owners of the adjacent lots, but at any time are to be opened and kept open at the will of the owner of either of the adjacent lots, that is any part of such private alley as may be equal to the full length of a lot or connection of two Streets or a Street and an alley and the owners of adjacent lots referred to the owner of any two lots thus separated by any private alley or part of any private alley. In testimony where of the said E.W. Hoges and Susan C. Hoges have hereunto set their hands and seals this 6th day of April, A.D. 1869.

E.W. Hoges and Susan C. Hoges

I, Wm. Stough, Recorder, do hereby certify that the above is a true copy of the Plat, dedication, etc. of Hoges East Grove Addition to Bellefontaine, Logan County, Ohio, as said Plat is recorded in Plat Book A, Pages 14 and 15 of said County.
Witness my Official Signature on this 8th day of February, A.D. 1869.

Wm. Stough, Recorder, Logan County, Ohio.

LAWRENCE ADDITION
BELLEFONTAINE



Lawrence's Addition to the Incorporated of Bellefontaine Logan County Ohio August 29, 1870. William Lawrence lay off said addition on that part of Fractional section 35, Town Four, Range Fourteen, which Joseph Lawrence conveyed to him by deed of September 30, 1862. Recorded in Volume 38, pages 403 and 4, of the Records in the Recorder's Office of said County. Said addition is in the South West Corner of said premises a plat of which addition is as follows. (See Opposite Page)

I, the County Surveyor of Logan County, Ohio, certify that the foregoing is a correct map or plat of Lawrence's Addition to the Incorporated Village of Bellefontaine surveyed by me and a stone placed at South West Corner August, 29th 1870.

W. H. Mc Cormick Surveyor, Logan Co.

Said Addition consists of nine lots as numbered from one to nine inclusive on said Plat. Lots no one - two and three front on the Lima Road said lot begins at the South West Corner of said Lawrence Premises and runs with the West line North One Degree East one hundred and Sixty feet thence South Eighty Nine Degrees East Forty five feet. Thence South one degree West to the North side of the Lima Road. Thence North sixty three degrees West 50 feet to the beginning of lot two and three lie East of lot one, and are forty five feet wide each at the North End and fifty wide at the South end along the North side of the Lima Road measured on the Course then of North 63° West immediately North of lot one - two and three is Lawrence's Alley beginning at the North West Corner of lot one, thence with the North line of lot one, lot two and three, South Eighty nine degrees East one hundred and thirty five feet to the North East Corner of lot three; thence North One degree East 16 1/2 feet to the South East Corner of lot four; thence with the South line of said lot North 84 degrees West 135 feet to Lawrence's West line; thence with said line one degree West Sixteen and one half feet to the beginning, lot four, five, six, seven, eight and nine lie as represented on the Plat, each sixty feet wide North and South, and one hundred and thirty five feet long East and West, measuring on the Corner of the lines of said lots, the East and West line running North one Degree East, and the North and South lines running South Eighty nine degrees East from the West Side. These Courses are all according to the Course by which said lands were conveyed to Lawrence from preceding owners, along the East line of all said lots is a Street forty feet wide from the East line of said lots, designated as Lawrence Street, a stone is planted at the South West Corner of lot One. The Streets and Alleys are dedicated to the Public use, forever. We acknowledge the foregoing description and plat of said Addition Aug. 29th 1870.

Executed in presence of
E. J. Nowinstone

William Lawrence
Caroline W. Lawrence

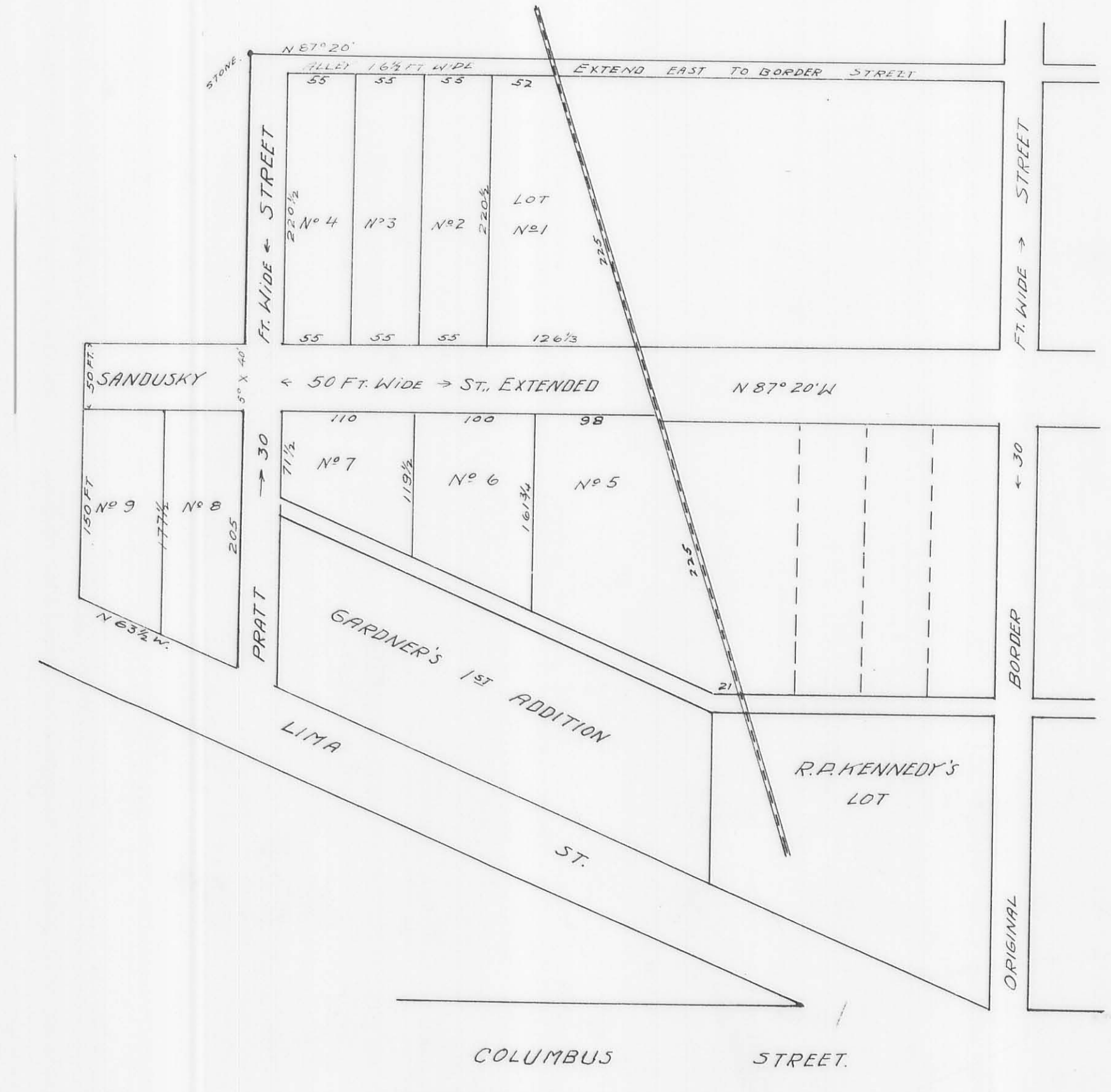
I, the County Surveyor of Logan County, Ohio, certify that the above is a true copy of the Plat and dedication of Lawrence's Addition to the Incorporated Village of Bellefontaine, Logan County, Ohio, as the same is recorded in Plat Book C, pages 22 and 23 of said County.

Witness my Official Signature this 10th day of February A.D. 1896.

William Stough
Recorder, Logan County, Ohio.

GARDNER ADDITION NO. 3
BELLEFONTAINE

Plat Cab. A, Slide 9



The above Plat is a representation of nine lots together with the Streets and alleys there in represented as surveyed by H. B. Moore on the 21st day of February, A.D. 1871, for and under the directions of Isaac S. Gardner of Bellefontaine, Ohio, to be known as Gardner's 3rd Addition to the Town of Bellefontaine, and being a part of the South part of the S.W. quarter of section 35, Town 4, Range 14, E. 1/2 R. 14, containing in all 4 7/8 acres of land. The length of line of lots numbers 2-3 and 4 are 220 1/2 feet long, but the lots are only 220 feet long at right angles to Sandusky Street, and said lots are 55 feet wide. Lots 7, 8, 9, 10, 11 are 220 feet long at right angles in form, the length of the lines are there at on said Plat in black ink. The bearing of the lines are indicated on the Plat by letters and figures in red ink the dotted lines represent the adjoining parts of the town of Bellefontaine, that street is 30 feet wide, Sandusky Street extended West of the C.C. & S. R.R. is but 50 feet wide. The lot set at the N.E. being on the South side. The East lines of lots No 1 and 5 are in the center of the C.C. & S. R.R. track, the shaded lines represent (approximately) the width of the present cut for said Railroad. The bearing of lines are from the true Magnetic Meridian. I do hereby certify that foregoing statement together with the Plat here in referred to with all words and figures there on are correct and true. Witness my hand this 28th day of February A.D. 1871.

H. B. Moore, Surveyor.

I know all men by these presents that we, Isaac S. Gardner and Eliza F. Gardner, his wife, having made an Addition to the Town of Bellefontaine to be known as Gardner's 3rd Addition to the Town of Bellefontaine, Ohio, a plat of which is here by attached in consideration of the benefits arising to us, we do hereby Grant and Convey to the said Incorporated Village of Bellefontaine, for use of the Public forever all the Streets and Alleys set forth in the annexed Plat here to made part of this deed and Conveyance it being the intention of said Grantors to convey said streets and alleys for use of said Public and Village and all the Estate, Title and Interest of the said Isaac S. Gardner and Eliza F. Gardner, his wife in Law or in Equity, of in and to the said premises, together with all the privileges and Appurtenances to the same belonging, to have and to hold the same to the only proper of said Incorporated Village, for the use of the said Public.

In witness whereof the said Isaac S. Gardner and Eliza F. Gardner, his wife, who here by release all right and expectations of Dower in the said premises, have here unto set their hand and seals this 11th day of April, in the year of our Lord, One thousand Eight hundred and Seventy One.

Isaac S. Gardner
Eliza F. Gardner

Maggie Gardner, F. Kennedy & T. E. Myers
J. S. Gardner

State of Ohio, Logan County ss.

Be it remembered that on the 1st day of April, A.D. One thousand Eight hundred and Seventy One, before me, Robert P. Kennedy, a Notary Public, personally came Isaac S. Gardner and Eliza F. Gardner his wife, the grantors in the foregoing Deed, and acknowledged the signing and reading thereof to be their voluntary act and deed for the uses and purposes there in mentioned, and the said Eliza F. Gardner, wife of the said Isaac S. Gardner, being examined by me separately and apart from her said husband, and the contents of said Deed being, by me, read and explained to her as the Statute directs, declared that she did voluntarily sign, seal and acknowledge the same and the she is still satisfied.

In testimony whereof I have here unto subscribed my name and affixed my Notarial seal on the day and year above said.

Witness my hand and seal this 11th day of April, 1871 and
Recorded April 20th 1871

J. A. Sweet, Recorder
R. P. Kennedy, Notary Public.

State of Ohio, Logan County ss.

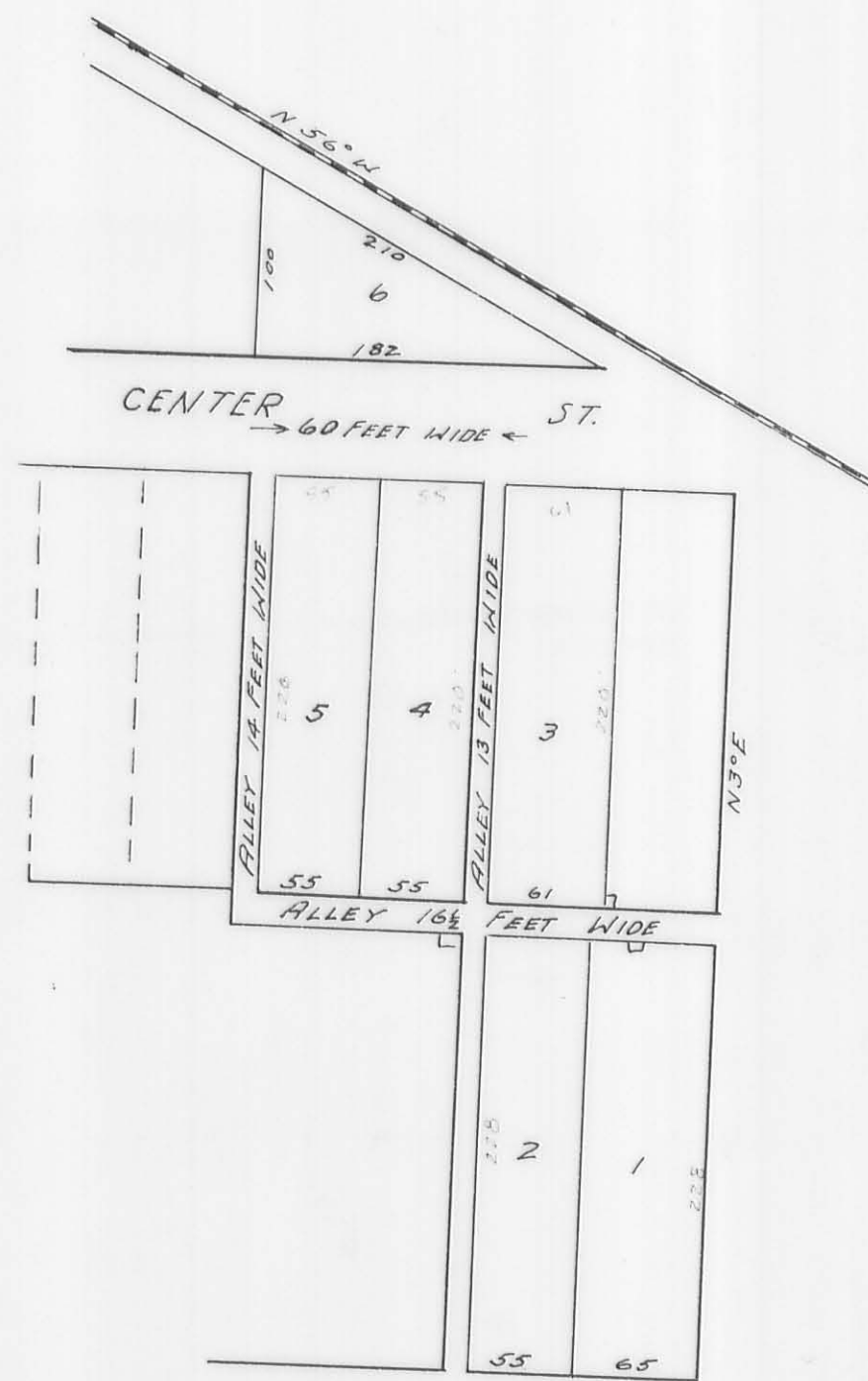
I, William Stough, Recorder, do hereby certify that the above is a true copy of the Plat and dedication of Gardner's 3rd Addition to the Town of Bellefontaine as the same is recorded in Plat Book A, pages 54 and 54, of said Logan County, Ohio.

Witness my Official Signature this 11th day of February, A.D. 1896

William Stough
Recorder, Logan County, Ohio.

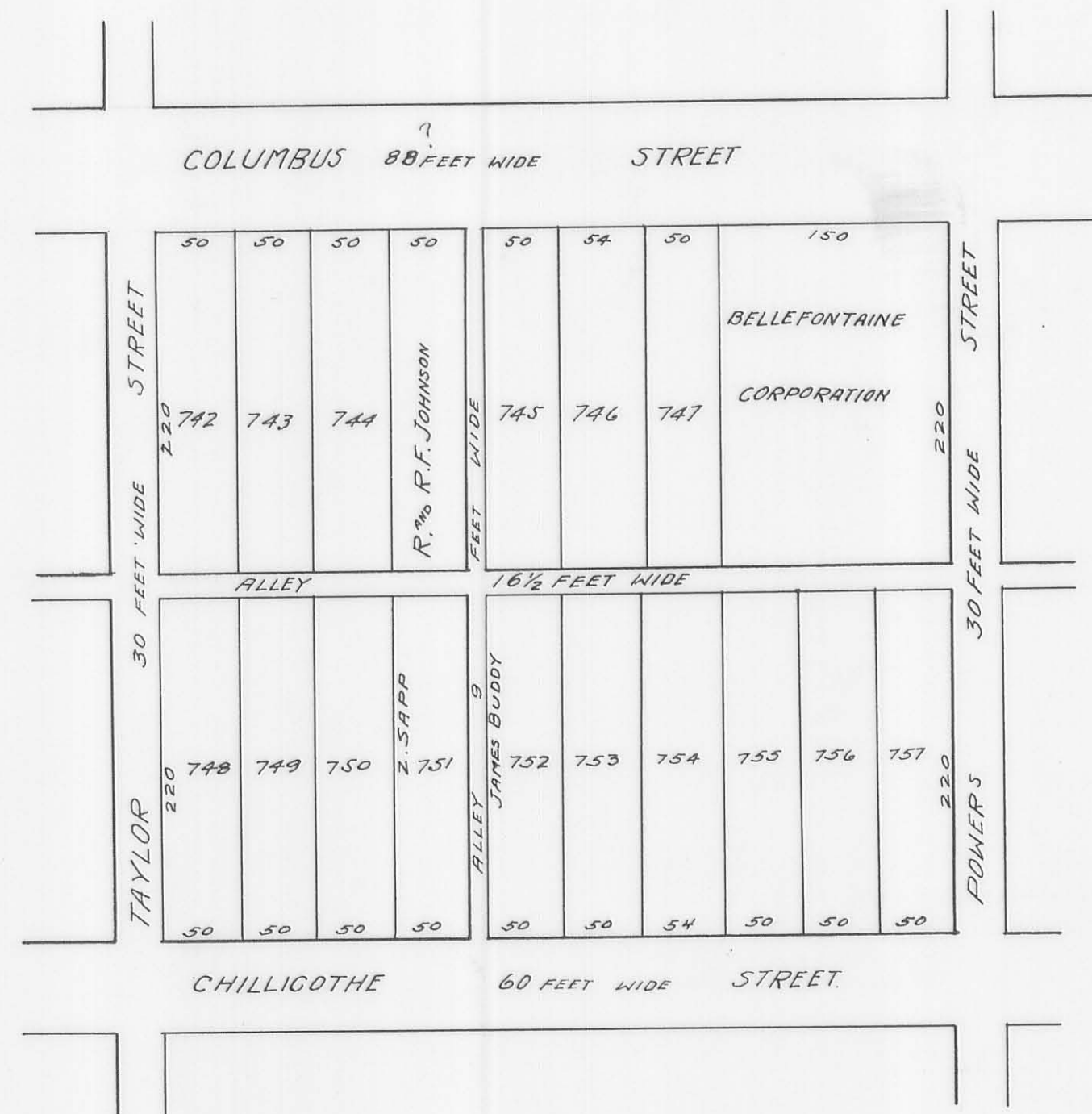
RAMBO ADDITION

BELLEFONTAINE



HOWENSTINE ADDITION

BELLEFONTAINE



I the County Surveyor of Logan County, do here by certify that the foregoing plat is a correct representation of Rambo's addition to the town of Bellefontaine, in said County, and in section 35, Town 4, Range 14 and containing 15 3/4 acres as surveyed by me and laid out on the 6th day of March, A.D. 1871, at the instance of David Rambo, the proprietor. That Lot No. 1 is 65 feet front and 22 1/2 feet deep, No. 2, 55 feet front and 22 1/2 feet deep, No. 3, 61 feet front and 22 1/2 feet deep, No. 4 and 5, 55 feet front and 22 1/2 feet deep. Lot No. 6 on Center Street is 152 ft. on C. & C. R. R. 210 feet and West end between Center St and Rail Road 100 ft. as shown by the Plat. That the Magnetic Bearing of Center Street and Columbus Street or Sidney Road is S 87° E. and of C. & C. R. R. is N 56° W. That the boundaries of said lots are parallel and at right angles with said Sts. except the boundary of Lot No. 6. That the alley running E. & W. is 16 1/2 feet wide. The alley crossing it 13 feet wide, the alley on the east of said addition 14 feet wide, Center Street 60 feet wide as shown by Plat.

W. H. McCormick, L.S.S.

I know all men, by these presents, that I David Rambo, of Logan County, Ohio, proprietor of the lands shown and described by the foregoing Plat, in consideration of the benefits afforded to the proprietors of Addition to Town of Ohio, have authorized the laying out and there of, and do hereby give and Grant to the Public, the streets and alleys described in said Plat, to be used as Public Highways forever, said lots, Alley and Streets to be called Rambo's Addition to Bellefontaine.

State of Ohio Logan County, ss.

Be it remembered that on the 24th day of March, A.D. 1871, before me, the subscriber, a Notary Public, within and for said County, personally came David S. Rambo the grantor, in the foregoing conveyance and acknowledged the signing and sealing thereof to be his voluntary act and deed for the uses and purposes therein mentioned.

In Witness whereof I have hereunto subscribed my name and affixed my official seal on the day and year above mentioned.
 Received for Record March 24th 1871.
 and Recorded March - A.D. 1871.
 J. C. Sweet, Recorder.

Philander Jones, Notary Public

In State of Ohio, Logan County, ss.

I, William Stough, Recorder, do hereby certify that the above is a true copy of the plat and dedication etc. of Rambo's Addition to the town of Bellefontaine, Logan County, Ohio, as the same is recorded in Plat Book C, page 32, of said County.

Witness my official signature this 13th day of Feb'y, A.D. 1876.
 William Stough,
 Recorder, Logan County, Ohio.

The above plat represents the land bounded on the North by Columbus St. on the East by Powers Street, on the South by Chilliogthe Street, and on the West by Taylor Street in Bellefontaine, Logan County, Ohio, as subdivided on the 31st day of August, A.D. 1871, at the request of E. J. Howenstine.

By J. Dunlap W. Laughlin, Surveyor.

The above lands are in the N.E. quarter of section 35, Town 4, Range 14 in Logan County, Ohio, and within the corporate limits of the Incorporated Village of Bellefontaine and bounded on the South by Chilliogthe St. and extended Eastwardly, on the East by Powers Street and on the North by Columbus Street, intended Eastwardly, and on the West by Taylor Street. The said lands are platted and the Streets and alleys designated on the said Plat are dedicated to use of the Public use as Howenstine's Addition to the incorporated Village of Bellefontaine. A stone is planted at the N. W. corner of said land. The lots are numbered 742 to 757 inclusive. Lots 751 and 752 having already been sold as pieces of land. The said Lots are all 50 feet except Lots no. 744 and 754, which two lots are 54 feet each in width, all the Lots are two hundred and Twenty feet long. The length running Northward and Southwardly at right angles to Columbus and Chilliogthe Streets. The alleys running East and West from Powers to Taylor Street is 16 feet wide. The alley running North and South from Columbus Street to Chilliogthe Street between lots no. 744 and 745 is 9 feet wide. This dedication is made with the express conditions that the 16 foot alley shall never be so cut down by the incorporated Village of Bellefontaine, by the officers or the agent thereof adjoining and at the North End of said lots no. 753-754-755-756 and 757, as to interfere with the use of said alley by the owners and occupants of said lots or any of them, so as to prevent from driving from said alleys said lots each respectively with the said Lots running at the height and level they now are.

We acknowledge the foregoing Plat and description this 16th day of January A.D. 1872, as witnesses our hands and seals.
 Executed in presence of
 J. Lawrence.
 Joseph Lawrence

E. J. Howenstine (seal)
 Martha Howenstine (seal)
 M. Ella H. Miller (seal)
 A. W. Miller (seal)
 Mary D. Howenstine (seal)

The State of Ohio, Logan County, ss.

Before me, a Notary Public, in and for said County, personally came E. J. Howenstine, Martha Howenstine, M. Ella H. Miller, A. W. Miller and Mary D. Howenstine and acknowledged the foregoing plat and the signing and sealing of the foregoing description as true and correct as for Howenstine's Addition to the Incorporated Village of Bellefontaine in said Logan County.

Witness my hand and Notarial Seal this 16th day of Jan'y, A.D. 1872, J. C. Sweet, Recorder.
 Filed Jan'y 17th 1872 and
 Recorded Jan'y 24th 1872

Notarial Seal

State of Ohio, County of Logan, ss.

I, William Stough, Recorder, do here by certify that the above is a true copy of the Plat dedication etc. of Howenstine's Addition to the Incorporated Village of Bellefontaine, Logan County, Ohio, as the same is recorded in Plat Book A, Pages 44 and 45, of Records of Plats of said County.

Witness my Official Signature, this 13th day of February A.D. 1876.
 William Stough,
 Recorder, Logan County, Ohio.

M^{rs}BETH ADDITION -- BELLEFONTAINE

Plat Cab. A, Slide 11



The annexed Plat marked Plat of M^{rs} Beth's Addition to the Town of Bellefontaine as surveyed by H. C. Moore, August 8th and 9th A.D. 1874 is a representation of One Hundred and Eighty One lots together with the Streets and Alleys there-in represented as surveyed and laid off by said H. C. Moore on the said 8th and 9th day of August, A.D. 1874, for and under the direction of J. N. M^{rs} Beth of Bellefontaine, Ohio. The land occupied by said Lots, Streets and Alleys being the N. W. Corner of the N. W. quarter section of section thirty-four (34), Town No Four (4), Range No Fourteen (14) S. B. M. R. The entire Plat contains Eighty Eight and $\frac{30}{100}$ acres of which 39 $\frac{39}{100}$ acres in Section No. 34 situated in Lake Township, and 28 $\frac{97}{100}$ acres are in Section No. (4) situated in Harrison Township, all of which is located in the County of Logan and State of Ohio. All the Streets and Alleys are 60 feet wide, except Spring Hill Street, which is 30 feet wide. All the Streets and Alleys run parallel with, or at right angles to that part of Columbus Street, which is in Lake Township. The West end of Columbus deflects (with the section line) 18 minutes to the South going Westwardly causing the front tier of lots to diminish in length to the west from the N. W. corner of said Section No. 4. The alleys are all 16 $\frac{1}{2}$ feet wide except the alley in the Block bounded by Columbus, Seymour, Chilicothe and Eaton Streets which is 16 feet wide, the small figures on the sides and ends of lots indicate the length or width in feet and fractions of a foot. Lines not marked are equal in length to those marked on each side, thus if at the outer sides of blocks. The bearing of lines marked on said Plat are from present Magnetic Meridian.

H. C. Moore, Surveyor.
Know all men by these presents, That J. N. M^{rs} Beth and Malinda M^{rs} Beth, his wife, of the Town of Bellefontaine, County of Logan and State of Ohio, have authorized the laying off of the 181 lots described and represented by the annexed Plat marked Plat of M^{rs} Beth's Addition to Bellefontaine etc. in manner and form as therein set forth and as above explained and described by H. C. Moore, Surveyor in said County and State and they do here by declare themselves to be the true and lawful owners of the premises as laid off and set out, and they do here by dedicate to the Public, all the Streets and Alleys as shown and on and by said Plat to be used for Public Highways forever, according to the meaning and intent of the Statute of Ohio in such cases made and provided.

In testimony whereof the said J. N. M^{rs} Beth and Malinda M^{rs} Beth, have hereunto set their hands and seals, this 10th day of July in the year of Our Lord, One Thousand Eight Hundred and Seventy Four.

Signed, sealed and acknowledged in presence of
Jas. H. Lawrence.
J. H. Schubert

J. N. M^{rs} Beth
Malinda M^{rs} Beth.

State of Ohio, Logan County ss.
Before me, Joseph H. Lawrence, a Notary Public, in and for said County, personally appeared J. N. M^{rs} Beth and Malinda M^{rs} Beth, and acknowledged the signing and sealing of the foregoing writing, establishing the foregoing Plat and description of the addition to Bellefontaine therein described and referred to, as being their voluntary act and deed, and that they hereby confirm the giving and dedicating to the public all the Streets and Alleys therein represented as Public Highways forever, and the said Malinda M^{rs} Beth, wife of said J. N. M^{rs} Beth, being at the same time examined by me separate and apart from her said husband and the Nature and intent of said writing being made known and explained to her, by me, she then declared that she did voluntarily sign, seal and acknowledge the same as her own free and voluntary act and deed and that she is still satisfied therewith this 10th day of July A.D. 1874.

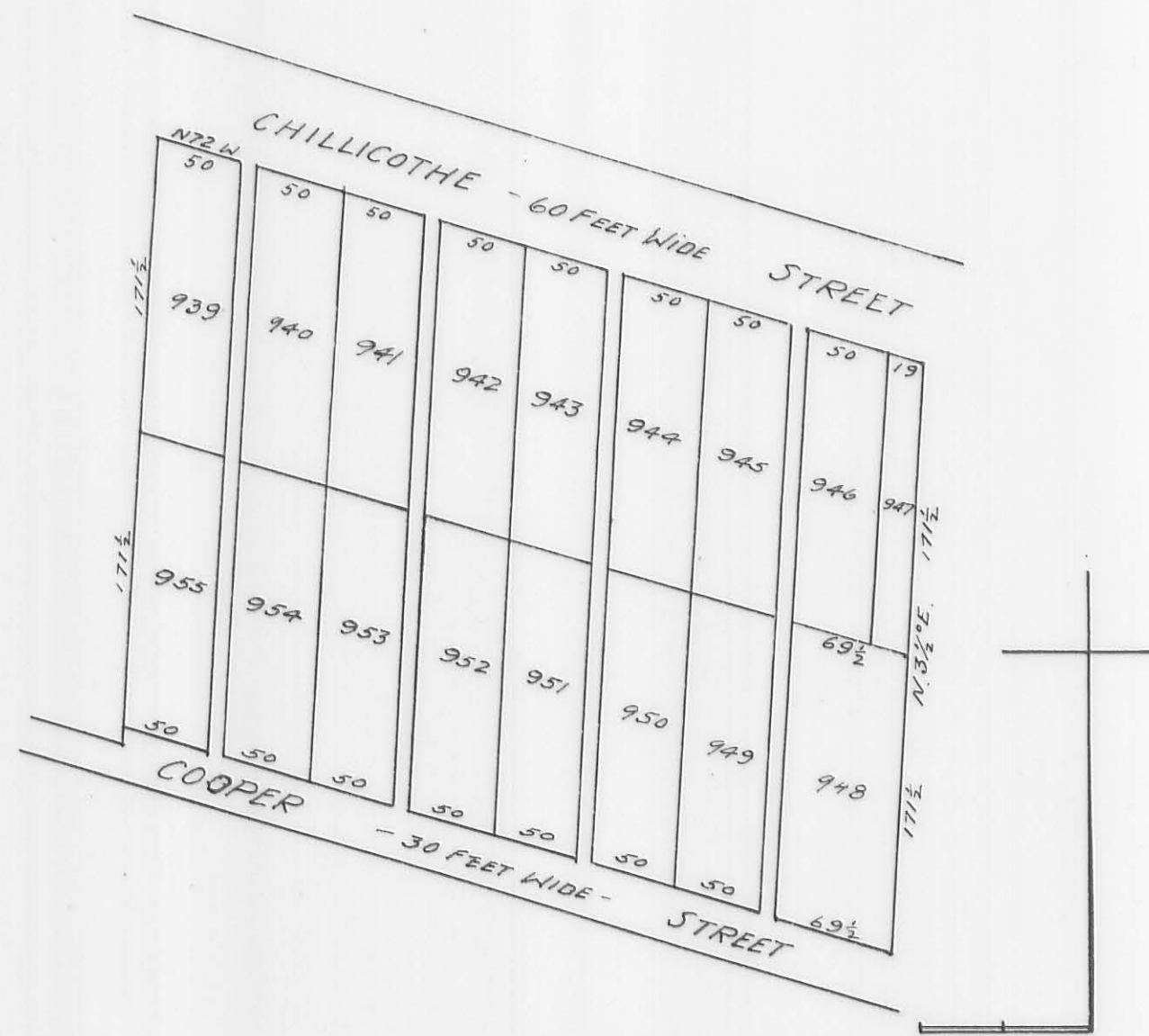
Received for Record July 11th 1874
Received July 14th 1874
J. O. Sweet, Recorder

Notary seal
Joseph H. Lawrence,
Notary Public,
in and for Logan County, Ohio.

State of Ohio, Logan County ss.
I, William Stough, Recorder, do hereby certify that the above is a true copy of the Plat, dedication and description etc. of M^{rs} Beth's Addition to the Town of Bellefontaine, Logan County, Ohio, as the same is recorded in Plat Book, Volume A, page 54, of the Record of Plats in said County.

Witness my hand and Official title this 13th day of February, A.D. 1876.
William Stough,
Recorder, Logan Co., Ohio.

SLICER ADDITION NO. 2
BELLEFONTAINE



I do hereby certify that the fore-going Plat is a correct representation of Slicers Second Addition to the Town of Bellefontaine in the County of Logan and State of Ohio and in O. V. M. B. No 4990 and containing 3 3/4 acres as surveyed by me and laid out on the 21st day of July A.D. 1874, at the instance of Walter Slicer, proprietor, that Lots no. 939-940-941-942-943-944-945-946-947-948-949-950-951-952-953-954 and 955 are each 50 feet front and 171 1/2 feet deep, and Lot no 947 is 19 1/2 feet front, and 171 feet deep and Lot no. 948 is 67 1/2 feet front and 171 feet deep. That the magnetic bearing of the two streets represented on said Plat N. 72° W. or S 72° E. and that of the lines and alleys extending from Street to Street is N. 1/2° E. or S 3/4° W. That the alleys represented on said Plat are each 10 feet wide, and Cooper on the South side of said addition is 10 feet wide in addition to 20 feet, its former width, making said Street 30 feet wide, all as shown by the Plat.

M. H. McCormick

Surveyor, Logan County, Ohio.

Know all men by these presents that we, Walter Slicer and Elizabeth Slicer, his wife of Logan County, Ohio, proprietors of Lots and lands shown and described by the fore-going Plat, in consideration of the benefits afforded to the proprietors to addition to towns, by the State of Ohio, have authorized the laying out and platting thereof and do hereby give and grant to the Public the streets and alleys described in said Plat to be used as Public Highways forever.

Witness our hands and seals this 21st day of July A.D. 1874.

Signed in presence of
M. H. McCormick
Anna S. Blessing

Walter Slicer,
Elizabeth Slicer.

State of Ohio, Logan County, ss.
Before me, the undersigned authority, personally appeared the above named Walter Slicer and Elizabeth Slicer, and acknowledged the signing and sealing of the fore-going conveyance to be their voluntary act and deed, and the said Elizabeth Slicer at the same time examined by me separate and apart from her said husband and the contents of said instrument made known to her by me, she then declared that she did voluntarily sign, seal and acknowledge the same and that she is still satisfied there with this 21st day of July 1874, as Witness my hand and Seal.

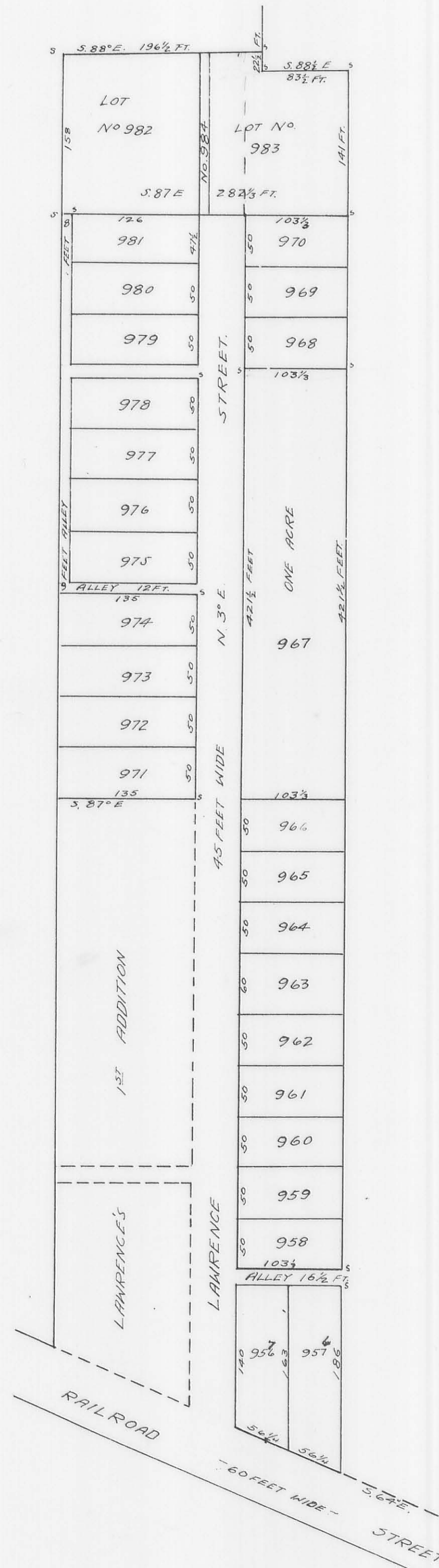
Rec'd October 6th 1874
Recorded October 17th 1874
J. O. Sweet, Recorder.

M. H. McCormick
Surveyor of Logan Co. Ohio.

State of Ohio, Logan County, ss.
I, William Stough, Recorder, do hereby certify that the above is a true copy of the Plat and Dedication of Slicers Second Addition to the Town of Bellefontaine, Logan County, Ohio, as the same is Recorded in Records of Plats, Volume 1 at page 60, of said County.

Witness my Official Signature this 20th day of February A.D. 1896
William Stough
Recorder, Logan Co. Ohio.

LAWRENCE ADDITION NO. 2
BELLEFONTAINE



I hereby certify that the following is a true representation of Lawrence's 2nd Addition to the Town of Bellefontaine as surveyed by me on the 2nd day of May A.D. 1872, at the request of Wm Lawrence, the proprietor, being a part of the South West qr. by Section No 35, of Town 17 and Range 9, 1/4 within the Incorporated limits of said Town of Bellefontaine in Lake Township of Logan County and State of Ohio, consisting of 27 Lots and with the Streets and Alleys included containing 6 3/4 acres of land. The present bearing of lines by the Mag. Mer. is N 3° E. except R.R. Street which is S 64° E and the North line of the Plat which is S 88° E. all of which together with the length and width of each lot and the width of the Street and each alley are indicated in figures there on. There is a stone planted at each corner indicated on the Plat by the letter S, and at each of the other corners a sugar stake was driven at the time of survey, May 9th 1877.

H. C. Moore, Surveyor in Logan Co. Ohio. William Lawrence and Caroline M. Lawrence, his wife, of Bellefontaine, Logan County, Ohio, here to lay off Lawrence's 2nd Addition to the Incorporated Village of Bellefontaine in said County, said addition consists of twenty nine lots as described on the annexed Plat, with Streets and Alleys as there in indicated and described. Said lots are numbered from 956 to 984 both numbers inclusive, the foregoing description survey and Plat made by H. C. Moore, Surveyor in Logan County, Ohio, May 9th 1877, describes said lots, Streets, Alleys, Lots and Addition, the lots 956 and 958 to 970 all inclusive extend East to land of Charles S. Converse the adjoining owner, what ever the distance be, whether more or less than indicated on Plat, and the lots 971 to 982 all inclusive extend in same way to adjoining land owners land or alley as indicated, the South West Corner of Lot No 947, is at the North East Corner of what was Lawrence Street in Lawrence's First Addition to Bellefontaine, all said lots are 50 feet wide except Lot No 963, which is 60 feet wide and No 981, is 47 1/2 feet wide and Lot No 957 is 51 1/2 feet wide and 956 extends to Converse's line, Lot 982 extends West to adjoining owner and is 13 1/2 feet wide East and West, and 15 1/2 feet wide North and South, but extends North only to land of Mary Wallace, what ever the distance may be. Lot 983 is 18 1/2 feet wide East and West between lots No 982-984, is a lot numbered 984, 10 feet wide East and West and running North and South the entire length of said lots 982 and 988. A distance of 158 feet or more.

William Lawrence
Caroline M. Lawrence

State of Ohio, Logan County, ss.
Before me, a Notary Public, in and for said County, this day personally came the above named William Lawrence and Caroline M. Lawrence, he with acknowledged the signing, sealing of the foregoing instrument and Addition as Lawrence's 2nd Addition to the Incorporated Village of Bellefontaine in said County with the Streets, Alleys, Lots as numbered and described and the Plat afore said as their acts, and deed, and Addition to said Village, and said Caroline M. Lawrence, being at the same time examined by me separate and apart from her said husband and the contents of said instrument, Addition etc. made known and explained to her by me, she then declared that she did voluntarily sign, seal, execute and acknowledge the same, and that she is still satisfied there with, so her oral and deed and Addition to said Village, May 9th 1877.

Witness my hand and Notarial Seal of said County, at my Office in Bellefontaine, May 9th 1877.

Joseph H. Lawrence
Notary Public

State of Ohio, Logan County, ss.
It is hereby certified that on 16th day of May 1877, the Council of the Incorporated Village of Bellefontaine in said County did resolve that the Plat and Dedication to the Incorporated Village of Bellefontaine is approved as laid out and acknowledged by Plat dated and acknowledged by William Lawrence and Caroline M. Lawrence, his wife May 9th 1877. In witness where of, the Mayor and Clerk of the Incorporated Village of Bellefontaine, here to set their hands and seals of said Village this 16th day of May, 1877.

J. F. M. Quinn, Clerk
James Walker, Mayor of Bellefontaine

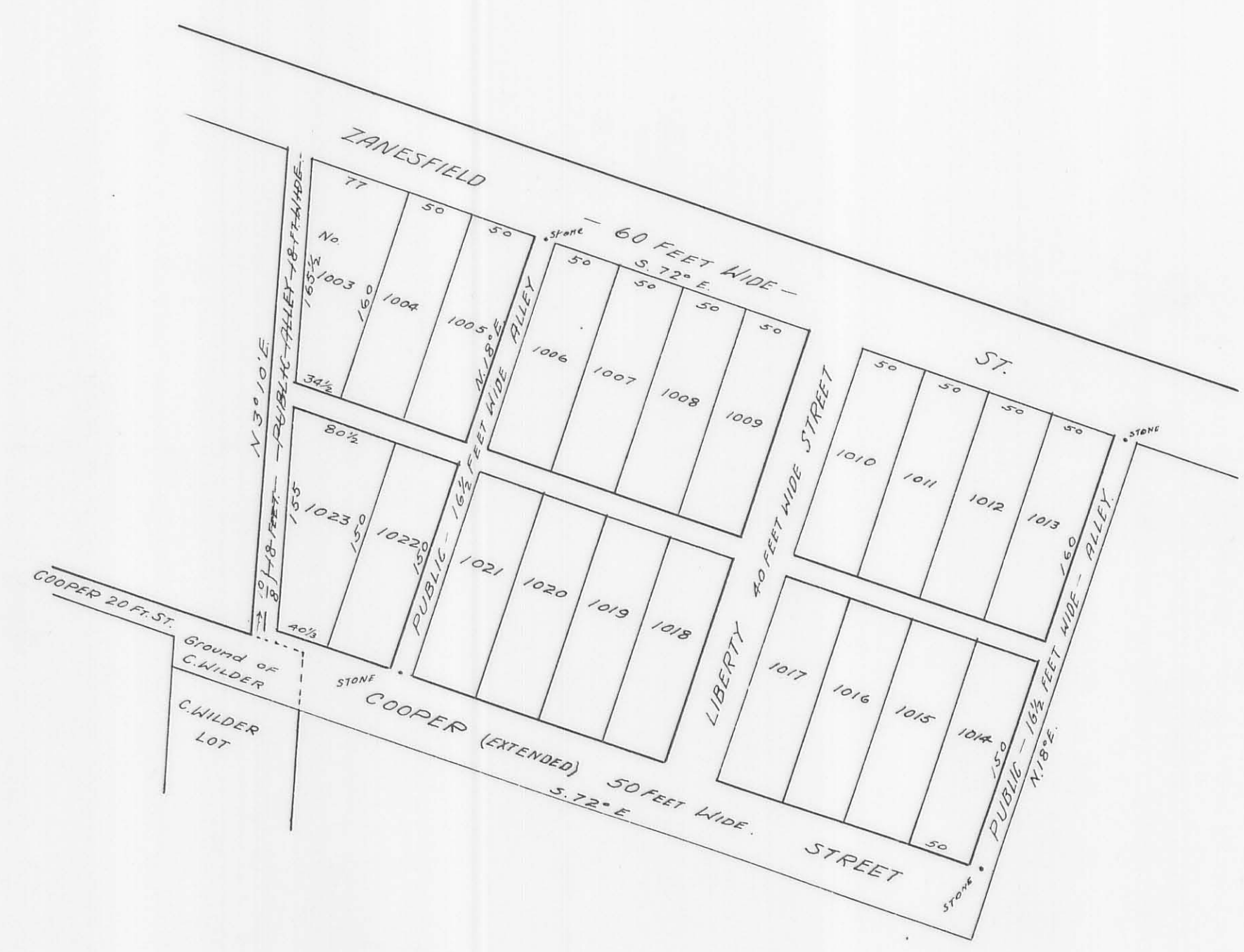

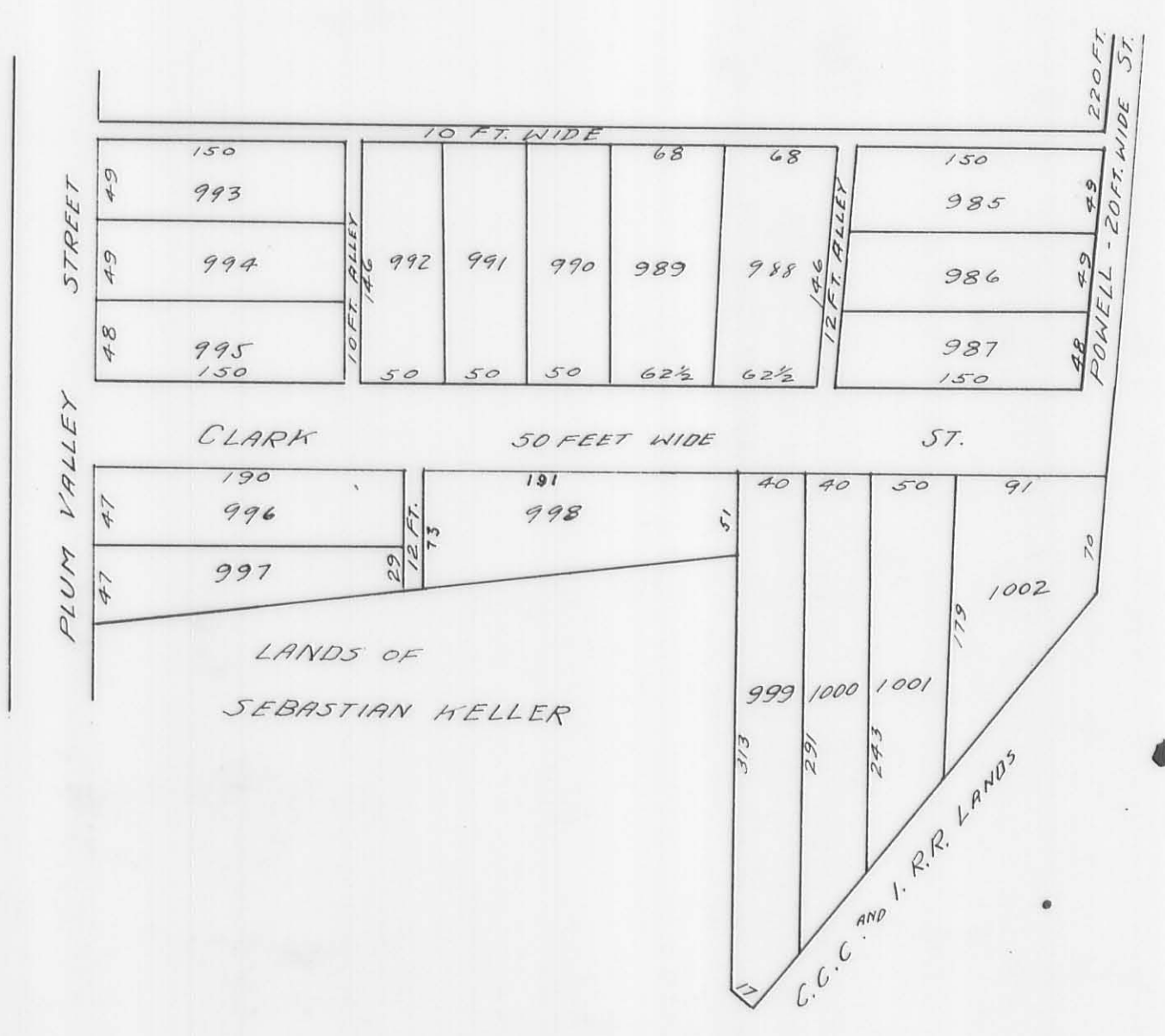
Rec'd June 30th 1877
Recorded July 24th 1877
J. O. Sweet, Recorder

State of Ohio, Logan County, ss.
I, William Stough, Recorder, do hereby certify that the above is a true copy of the Plat and Proceedings of Lawrence's 2nd Addition to the Incorporated Village of Bellefontaine as the same is Recorded in Plat Book A, pages 73 and 74 of said County.
Witness my Official Signature this 21st day of February, A.D. 1896
William Stough
Recorder, Logan County Ohio.

CLARK-POWELL ADDITION BELLEFONTAINE

E. POWERS ADDITION BELLEFONTAINE

Plat Cab. A, Slide 13



The undersigned County Surveyor of Logan County, Ohio, hereby certifies that the above is a correct representation of the Clark-Powell Addition to Bellefontaine Logan County Ohio, containing Four (4) acres, as surveyed and laid out by him on the 25th day of June, A.D. 1877...

I, the undersigned Surveyor, do here by certify that the above Plat is a correct representation of E. Powers Addition to the Town of Bellefontaine as surveyed by me on the 18th day of April A.D. 1878...

Know all men by these presents that we J. C. Blizard, Julia A. Blizard, William Howell and Cora Howell, all of Logan County, Ohio, the proprietors of lots and lands shown and described by the foregoing Plat in consideration of the benefits afforded to the proprietors of Addition to Towns by the State of Ohio...

Know all men by these presents that Esli Powers and Phoebe Powers, his wife, proprietors of the lands shown and described by the foregoing Plat, and report of Town Lots, in consideration of the benefits afforded to proprietors of Addition to Towns...

In Testimony where of We have hereunto set our hands and seals this 4th day of July AD 1877. Signed and sealed in presence of: W. H. McCormick, Charles Langbaum, Almon Sherman for J. C. Blizard.

In Witness where of we have hereunto set our hands and seals, this 18th day of May A.D. 1878. Witness: Margaret W. Mangano, H. C. Moore, Esli Powers, Phoebe Powers.

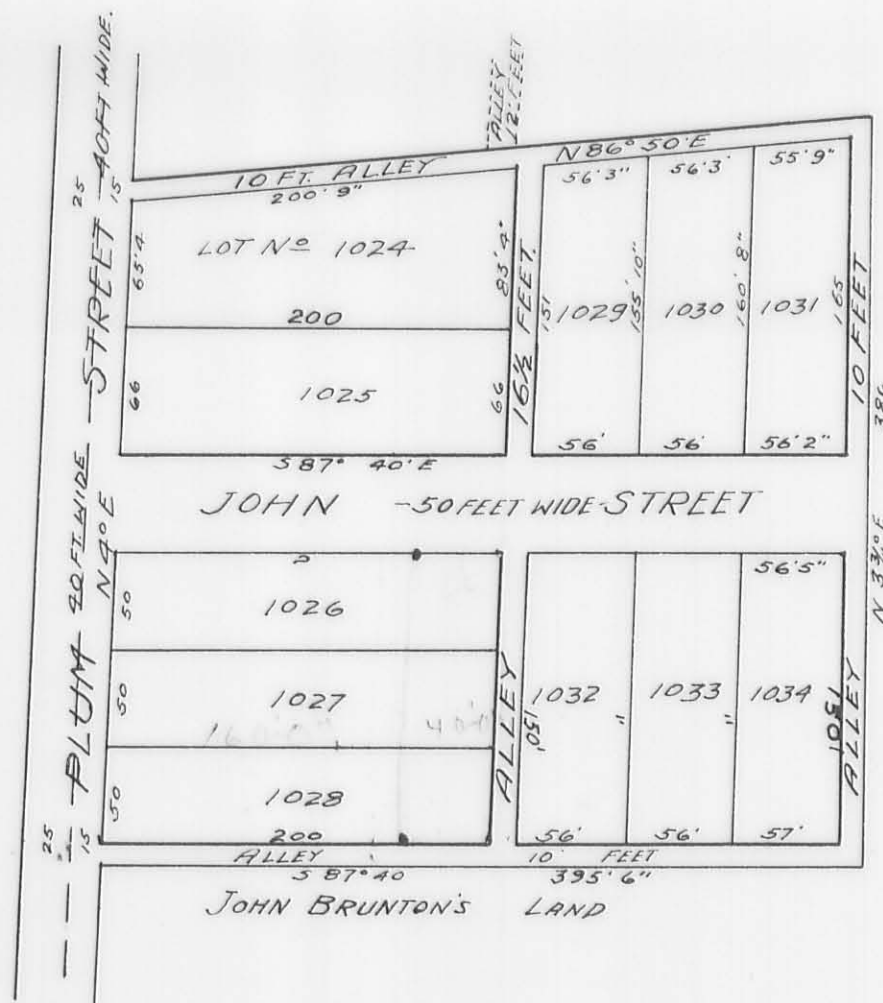
State of Ohio, Logan County ss. Before me, the undersigned authority personally appeared the above named J. C. Blizard, Julia A. Blizard, William Howell and Cora Howell and acknowledged the signing and sealing of the foregoing conveyance to be their voluntary act and deed for the uses and purposes there-in mentioned...

Notary Public L. C. O. H. C. Moore. The within Plat of E. Powers Addition to the Town of Bellefontaine, Logan County, Ohio, having been examined by the Town Council of the Incorporated Village of Bellefontaine, Ohio, at a regular meeting of the same on the 3rd day of July A.D. 1878...

State of Ohio, Logan County Incorporated Village of Bellefontaine. It is hereby certified that on the 31st day of July 1877 the Council of the incorporated Village of Bellefontaine by a resolution passed for that purpose did approve the foregoing Plat and the addition to the said Incorporated Village there-in laid out and described in evidence where of the Mayor and Clerk of said Incorporated Village of Bellefontaine have hereunto set their hands and seals of said Village this 31st day of July 1877. Recorded August 1877. J. C. Sweet, Recorder.

James Walker, Mayor. Received July 6th 1878. Recorded December 24th 1878. J. O. Sweet, Recorder. State of Ohio, Logan County ss. I, William Stough, Recorder, do hereby certify that the above is a true copy of the Plat etc. of E. Powers Addition to the Town of Bellefontaine, Logan County, Ohio, as the same is Recorded in Plat Book A, pages 35 and 36 of the Plat Records of said County. Witness my Official Signature this 24th day of February A.D. 1896. William Stough, Recorder, Logan County, Ohio.

STAAT ADDITION NO.1 BELLEFONTAINE



LOT NO 999

The above Plat represents 11 lots together with the streets and alleys there in represented as surveyed by the undersigned on the 27th day of January 1882 at the instance and under the direction of John W. Staats, of Bellefontaine, Ohio...

I, H. C. Moore, Surveyor, know all men by these presents that John W. Staats and Sarah J. Staats his wife, proprietors of the lands represented by the above Plat and report of Town Lots in consideration of the benefits afforded to proprietors of Additions to Towns...

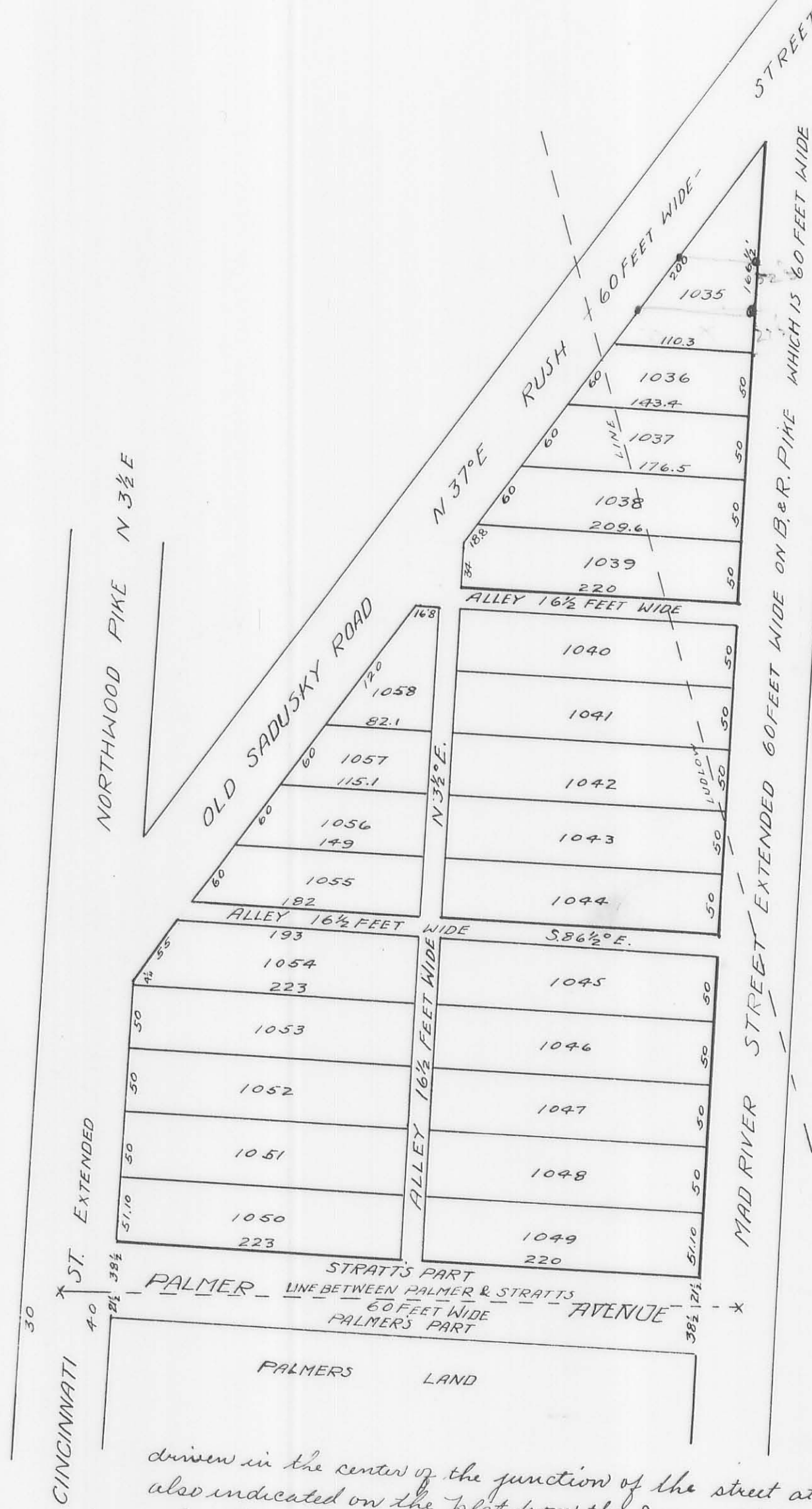
J. W. Staats and Sarah J. Staats signatures

The State of Ohio, Logan County ss. Personally appeared before me, a Notary Public in and for Logan County Ohio on the 2nd day of February A.D. 1882, John W. Staats and Sarah J. Staats, the grantors in the foregoing Conveyance and Acknowledged the signing and sealing thereof...

State of Ohio, Logan County ss. William Stough, Recorder, do here by certify that the above is a true copy of the Plat of Staat's 1st Addition to the Town of Bellefontaine, Ohio...

STAAT ADDITION NO. 2 BELLEFONTAINE

Plat Cab. A, Slide 15



The above plat is a representation of 24 lots together with streets and alleys there in represented as surveyed by the undersigned on the 27th day of January 1882 at the instance of and under the direction of John W. Staats of Bellefontaine, Ohio...

I, H. C. Moore, Surveyor, know all men by these presents that John W. Staats and Sarah J. Staats, his wife, proprietors of the lands represented by the above Plat and report of Town Lots in consideration of the benefits afforded to proprietors of Additions to Towns...

J. W. Staats and Sarah J. Staats signatures

The State of Ohio, Logan County ss. Personally appeared before me, a Notary Public in and for Logan County Ohio on the 8th day of February A.D. 1882, John W. Staats and Sarah J. Staats, the grantors in the foregoing Conveyance and Acknowledged the signing and sealing thereof...

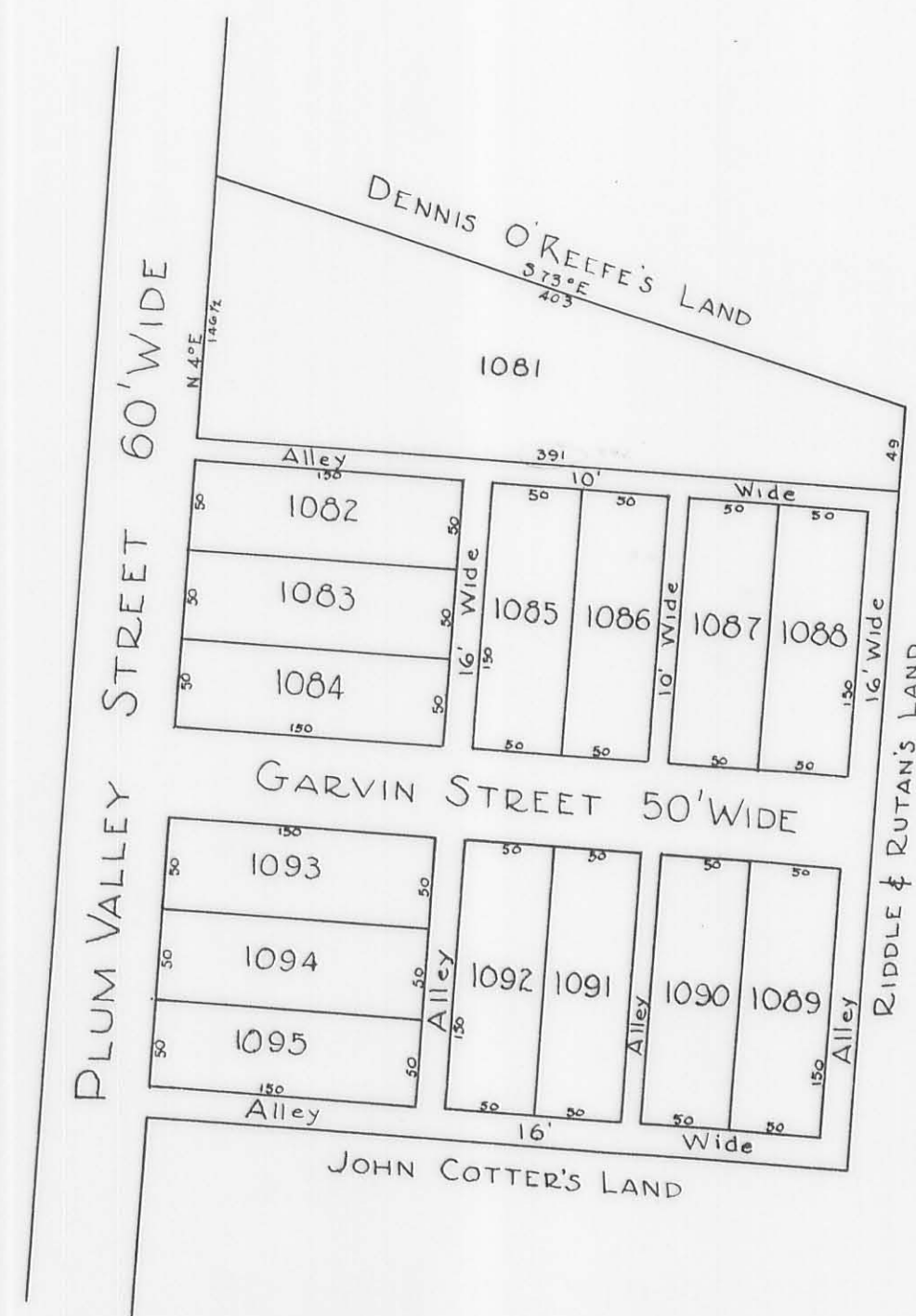
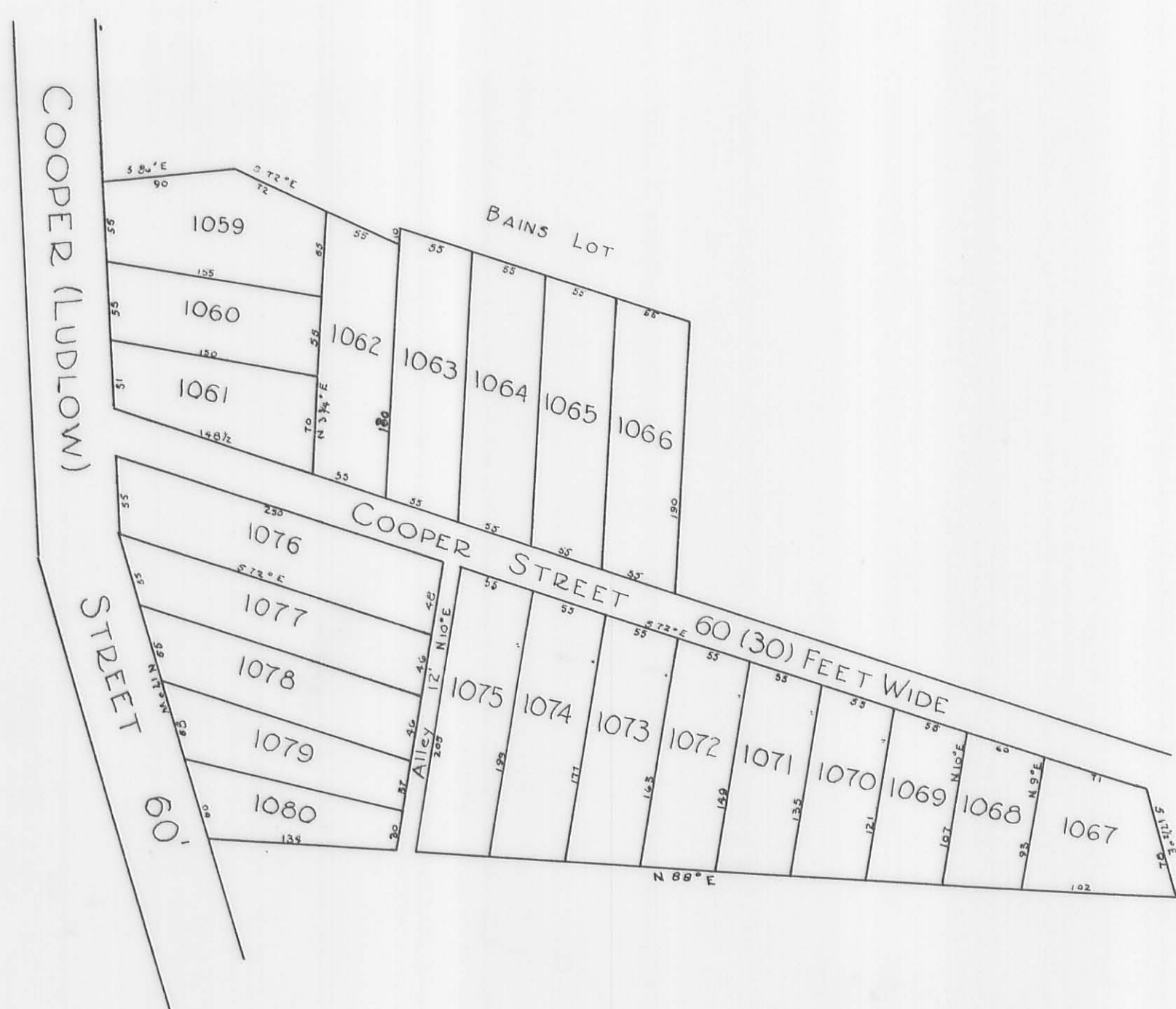
State of Ohio, Logan County ss. William Stough, Recorder, do here by certify that the above is a true copy of the Plat and dedication of Staat's 2nd Addition to the Town of Bellefontaine Logan County, Ohio...

State of Ohio, Logan County ss. William Stough, Recorder, do here by certify that the above is a true copy of the Plat and dedication of Staat's 2nd Addition to the Town of Bellefontaine Logan County, Ohio...

COOPER ADDITION BELLEFONTAINE

GARVIN ADDITION BELLEFONTAINE

Plat Cab. A, Slide 15



Cooper's dedication of streets and alleys in the first addition to Bellefontaine Ohio knows all men by these presents that James Cooper M.D. and Cordelia W. Cooper, his wife of the Incorporated Village of Bellefontaine, County of Logan and State of Ohio hereby dedicate to the said Incorporated Village for use of the Public all lands owned by said James Cooper and Cordelia W. Cooper that are laid out for streets and alleys in Cooper's Addition to said Village of Bellefontaine, Ohio, for use of the Public, to have and to hold said streets and alleys together with all the privileges and appurtenances to the same belonging for the sole use of the Public as thorough-fares, and the said James Cooper and Cordelia W. Cooper, his wife, for themselves and for their heirs, executors and administrators do hereby covenant with the said Incorporated Village of Bellefontaine that they are the true and lawful owners of said premises and have relinquished and that they will warrant and defend the same.

In witness whereof the said James Cooper M.D. and Cordelia W. Cooper, his wife who have by releases of right and expectancy of Dower in the said premises have hereunto set their hands and seals this 20th day of April, in the year of our Lord One thousand eight hundred and eighty-two.

signed, sealed and acknowledged in presence of
Phlander Jones
A. Howell

James Cooper M.D.
Cordelia W. Cooper

State of Ohio, County of Logan, ss.
Be it remembered that on the 20th day of April in the year of our Lord One thousand eight hundred and eighty-two, before me, the subscriber, a Notary Public in and for said County personally came James Cooper M.D. and Cordelia W. Cooper, his wife, the grantors in the foregoing deed and acknowledged the signing and sealing thereof to be their voluntary act and deed for the uses and purposes therein mentioned, and the said Cordelia W. Cooper, wife of said James Cooper M.D. being examined by me, separate and apart from her said husband and the contents of said deed being made known and explained to her as the statute directs, declared that she did voluntarily sign, seal and acknowledge the same and that she is still satisfied therewith as her act and deed for the uses and purposes therein mentioned.

In testimony whereof I have hereunto subscribed my name and affixed my Notarial Seal on the day and year aforesaid.

Copied from Original this April 24th 1882

Plat received April 7th 1882.
Recorded April 8th 1882.

John A. Coulter, Recorder
County of Logan, ss.

I, William Stough, Recorder, do hereby certify that the above Plat and dedication is a true copy of the Plat of Cooper's Addition to the Village of Bellefontaine as the said Plat is recorded in Volume A, page 111 and dedication is recorded in same Book on page 114 in the Plat Book A, of said Logan County, Ohio.

Witness my Official Signature this 26th day of February A.D. 1890.
William Stough,
Recorder, Logan County, Ohio.

Part of N. W. quarter of Section 34, T. 4, R. 14 N. R. S. Logan County, Ohio.
I, the undersigned Surveyor, do hereby certify that the foregoing Plat is a correct representation of Garvin's Addition to the Village of Bellefontaine, Logan County, Ohio, as by me surveyed and laid out on the 8th day of May A.D. 1872 at the request of Mrs. Elizabeth Garvin the owner of the ground.
Witness my hand this 8th day of May A.D. 1882.

Know all men that John H. Garvin and his wife in consideration of the benefits afforded the owners of lands by laying off Additions to Towns and Villages have authorized the laying out and Platting of the tract of land represented by the foregoing Plat and do hereby give, grant and dedicate to the Village of Bellefontaine, Ohio, the Streets and Alleys described on said Plat to be used as and for Public highways forever. Said Addition to be called Garvin's Addition to the Village of Bellefontaine, Logan County, Ohio.

Witness our hands and seals this 29th day of May A.D. 1882.
signed, sealed and acknowledged in presence of us,
J. W. Kessner,
F. J. Miller
Elizabeth Garvin
John H. Garvin

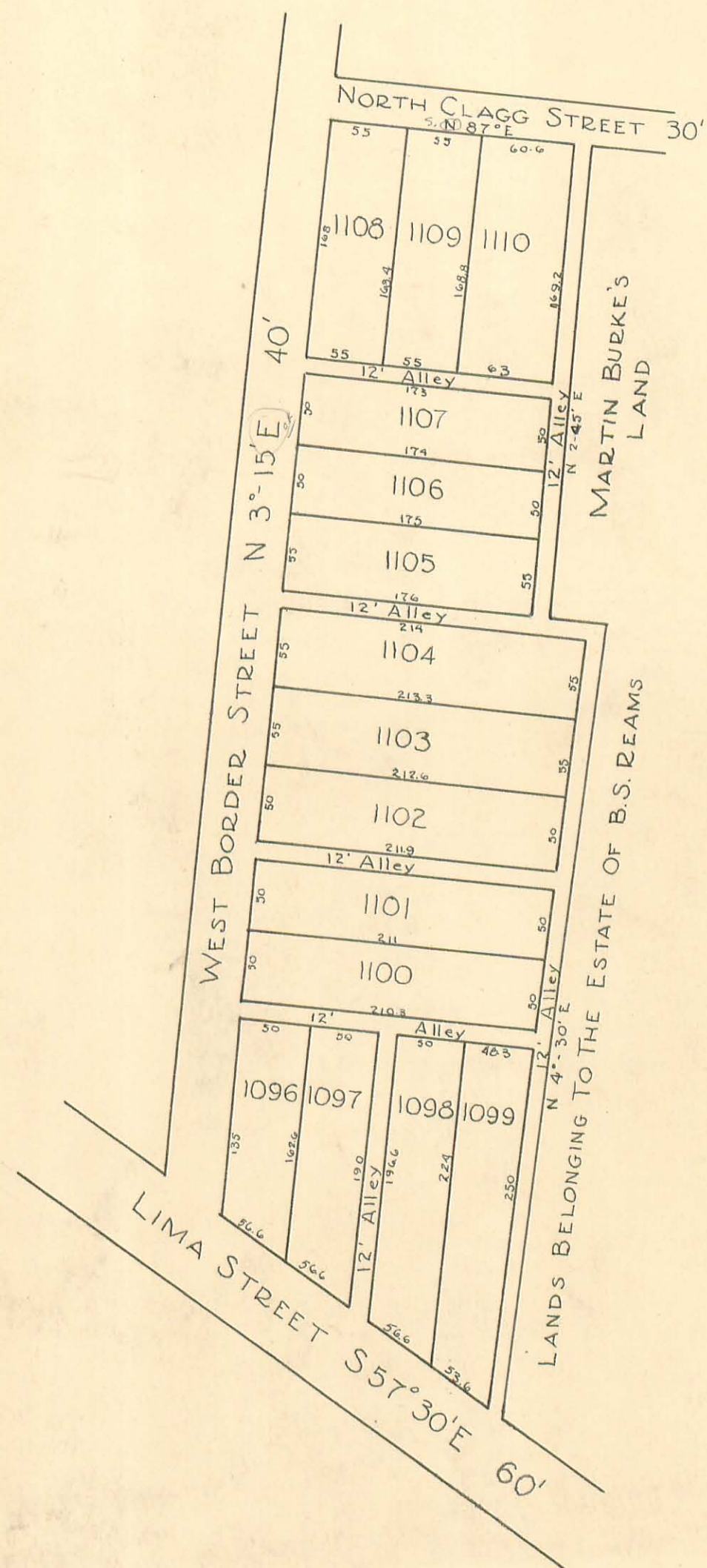
State of Ohio, Hardin County, ss.
On this 29th day of May A.D. 1882, before me, the undersigned Authority, within and for said County personally came J. H. Garvin and Elizabeth Garvin, his wife, the grantors in the foregoing conveyance and acknowledged the signing and sealing thereof to be their voluntary act and deed for the uses and purposes therein expressed, and the said Elizabeth Garvin, wife of the said John H. Garvin, being at the same time examined by me, separate and apart from her said husband, and the contents of said instrument being by me made known and explained to her as the statute directs, declared that she did voluntarily sign, seal and acknowledge the same and that she is still satisfied therewith as her act and deed for the uses and purposes therein expressed.

Witness my hand and seal, the day and year last above written.
J. J. Miller, J.P.
It is here by certified that the foregoing Addition has been accepted by the Council of the Village of Bellefontaine, Logan County, Ohio, June 13th 1882.
R. F. M. Collock, Clerk
John Reese, Mayor.

Rec'd June 14th 1882
Recorded June 15th 1882
John A. Coulter, Recorder.

State of Ohio, County of Logan, ss.
I, William Stough, Recorder, do hereby certify that the above is a true copy of the Plat and Dedication etc. of Garvin's Addition to the Village of Bellefontaine, Ohio, as the same is recorded in Record of Plats, Volume A, page 117, of Logan County, Ohio.
Witness my hand this 26th day of February, A.D. 1890.
William Stough
Recorder, Logan County, Ohio.

NEER'S ADDITION. to Bellefontaine, Ohio.



I, the undersigned County Surveyor do hereby certify that the foregoing Plat is a representation of Neer's Addition to the Village of Bellefontaine, Logan County, Ohio, as by me surveyed and laid out on the 10th day of May A.D. 1882, at the request of the proprietors, to wit: Isaac W. Neer and C. B. Elson.

Know all men that we Isaac W. Neer and C. B. Elson, in consideration of the benefits afforded to proprietors of Additions to Villages have authorized the laying out and platting of the land represented by the foregoing Plat, as an addition to the Village of Bellefontaine, Ohio, and do hereby give, grant and dedicate to said Village the Alleys described on said Plat to be used as for Public Highways forever, said Addition to be called "Neer's Addition to the Village of Bellefontaine."

Witness our hands and seals this 14th day of May A.D. 1882.

Isaac W. Neer
C. B. Elson

State of Ohio, Logan County ss.
On the 14th day of May, A.D. 1882, before me, the undersigned Authority, within and for said County, personally came, Isaac W. Neer and C. B. Elson, the grantors in the foregoing conveyance and acknowledge the signing and sealing thereof to be their voluntary act and deed, for the uses and purposes therein mentioned.

Witness my hand and Official seal, the day and year last above written

Robert P. McCulloch
Notary Public, Logan County, O.

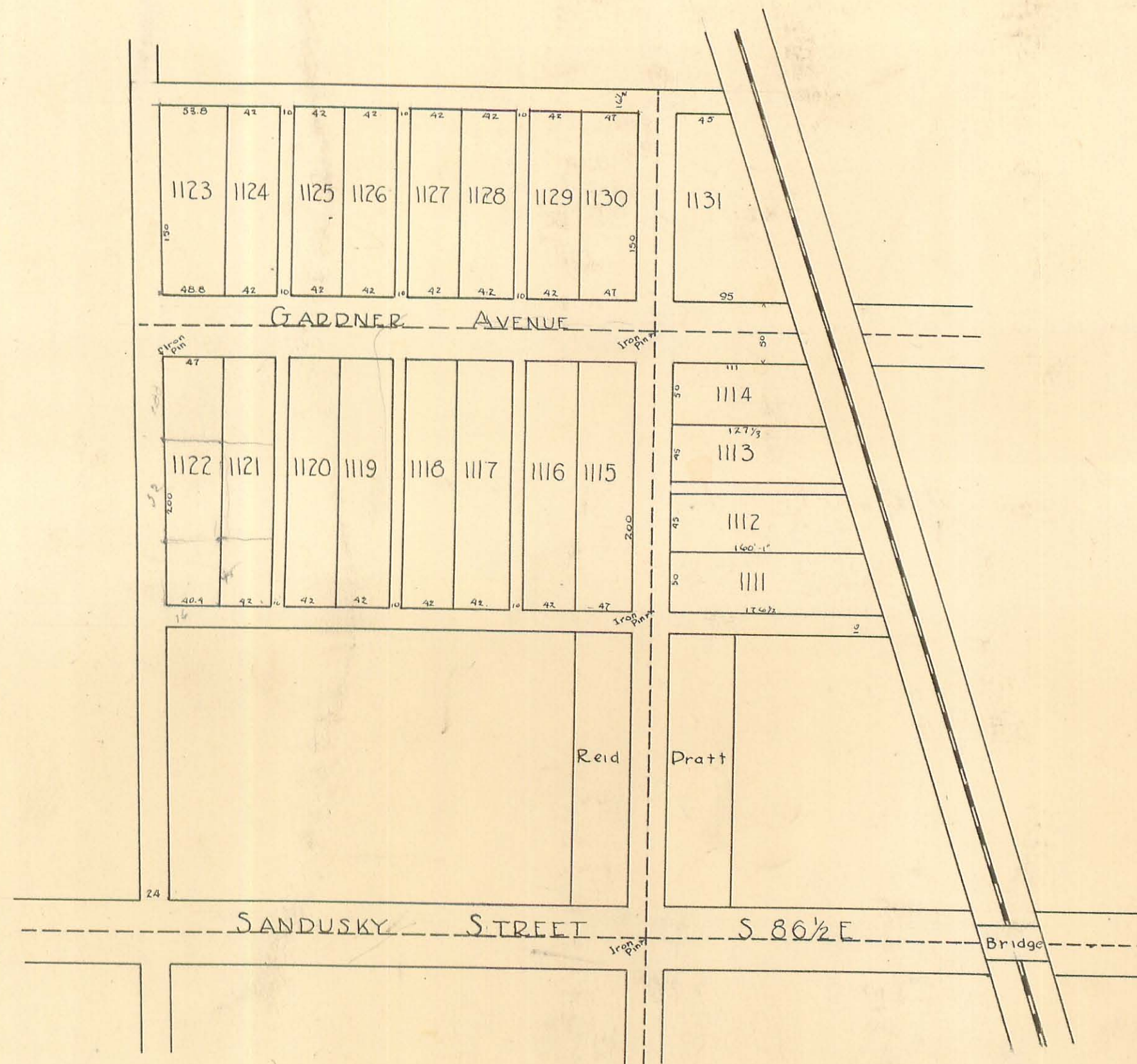
It is hereby certified that the foregoing Plat has been examined and the addition accepted by the Council of the Village of Bellefontaine, Logan County, Ohio, June 13th 1882.

Received June 14th 1882.
Recorded June 16th 1882.
John A. Coulter

The State of Ohio, Logan County ss.
I, William Slough, Recorder, do hereby certify that the above is a true copy of the Plat Dedication etc. of Neer's Addition to the Village of Bellefontaine as the same is recorded in Plat Book A, at page 118 of the records of Plats of Logan County, Ohio.

Witness my Official signature this 27th day of February A.D. 1896.
William Slough

GARDNER ADDITION BELLEFONTAINE



The above plat correctly represents an Addition to the Town of Bellefontaine as surveyed and laid out by me, the undersigned, at the request of Isaac S. Gardner on the 18th day of July A.D. 1882. The lots, streets and alleys are of the dimensions, the Magnetic Courses, the place at which iron pins are driven, distances between certain points, the Location of Railroad etc are all substantially as shown by said Plat. The point at the West end of Iron Bridge, marked on Plat, is center between inside centers of outer ends of iron shoes of Bridge. The iron pin in center of Sandusky is witnessed by the N.W. Corner of the top stone in the foundation of Peck Hoffmann's brick dwelling which bears S 44° E 53.700 feet and South West corner of Dr. Pratt's fence N 78° 32' E feet, also S.E. Corner of Stone in foundation of E. J. Needer's house N 32° 4' W 6.8 feet distant. The quantity of land contained in said Lots, Streets and Alleys, Four and 1/2 acre said addition does not include the 16 foot alley on the bulk or the 24 foot street on the West.

Know all men by these presents, that we, Isaac S. Gardner and Eliza F. Gardner, his wife, the proprietors of Lots and Lands shown by the foregoing Plat, in consideration of the benefits afforded to proprietors of Additions to Towns by the State of Ohio have authorized the laying out and Platting thereof, and do hereby give and grant to the Public the Streets and Alleys described in said Plat to be used by and for the Public as Highways forever.

Witness Robert P. Kennedy
C. D. Campbell

Isaac S. Gardner
Eliza F. Gardner

The State of Ohio, Logan County ss.
Before me, the undersigned Authority, personally came Isaac S. Gardner and Eliza F. Gardner, his wife, and acknowledged the signing and sealing of the foregoing conveyance to be their voluntary act and deed, for the uses and purposes therein mentioned, and the said Eliza F., wife of said Isaac S. being by me examined separately and apart from her said husband and the contents of said conveyance being by me made known and explained to her as the Statute directs, she then declared that she did voluntarily sign, seal and acknowledge the same and that she is still satisfied therein, as her act and deed for the uses and purposes therein mentioned.

Witness my hand and seal this 10th day of October, A.D. 1882.
Received October 14th 1882
Recorded October 16th 1882


Robert P. Kennedy
Notary Public

John A. Coulter, Recorder.

State of Ohio, Logan County, ss.
I, William Slough, Recorder, do hereby certify that the above is a true copy of the Plat etc. of Gardner's Addition to the Village of Bellefontaine as the same is recorded in Plat Book A, page 121, of the records of Plats of said Logan County, Ohio.

Witness my hand this 29th day of February A.D. 1896.
William Slough
Recorder, Logan County, Ohio.

COTTAGE ADDITION
BELLEFONTAINE



I the undersigned surveyor do hereby certify that the above Plat is a correct representation of Cottage Addition to Bellefontaine, Ohio, as by me surveyed and laid out on the 18th day of September 1882, at instance of the proprietors J. D. McLaughlin, Surveyor.

Deed of Dedication:-

Know all men that we, Patrick J. Dugan, and his wife, Anna M. Dugan, Jacob J. Maugans, and his wife, Margaret W. Maugans, Frank Butler, and his wife, Jannetta Butler, Jacob Day and his wife, Rosa Day, and Henry S. Stillwell and his wife, Ella Stillwell, proprietors of the ground covered by the foregoing Plat, in consideration of the benefits afforded to proprietors of Additions to Villages, have authorized the laying out and Platting of the ground represented by said Plat as shown by said Plat and do hereby give, grant and dedicate to the village of Bellefontaine, Ohio, the alleys represented on said Plat to be used as and for Public Highways forever. Said Additions to be called Cottage Addition to Bellefontaine, Ohio. Witness our hands and seals this 27th day of September A.D. 1882.

- Jacob J. Maugans (seal)
- Rosa Day (seal)
- Henry S. Stillwell (seal)
- Ella Stillwell (seal)
- Patrick J. Dugan (seal)
- Anna M. Dugan (seal)
- Jacob J. Maugans (seal)
- Margaret W. Maugans (seal)
- Jannetta Butler (seal)
- Frank Butler (seal)

State of Ohio, Logan County, ss.

On this 10th day of October, A.D. 1882, before me, the undersigned authority with in and for said County, personally came, Patrick J. Dugan and Anna M. Dugan, Jacob J. Maugans and Margaret W. Maugans, Frank Butler and Jannetta Butler, Jacob Day and Rosa Day, Henry S. Stillwell and Ella Stillwell the grantors in the foregoing conveyance and acknowledged the signing and sealing thereof, to be their voluntary act and deed for the uses and purposes therein mentioned, and the said Anna M. Dugan, Margaret W. Maugans, Jannetta Butler, Rosa Day and Ella Stillwell, wives of the said Patrick J. Dugan, Jacob J. Maugans, Frank Butler, Jacob Day and Henry S. Stillwell being by me examined by me, separate and apart from their said husbands and the contents of said instrument being by me made known and explained to them they declared that they voluntarily signed, sealed and acknowledged the same and that they are still satisfied thereof with as their act and deed for the uses and purposes therein mentioned.

Witness by my hand and Official seal this day and year last above written.

We hereby certify that the foregoing Plat was accepted by the Council of the Village of Bellefontaine Ohio, as an addition to said village at their meeting on the 24th day of October A.D. 1882.

Rec'd October 25th 1882.
Recorded November 8, 1882.

John A. Coulter Recorder.

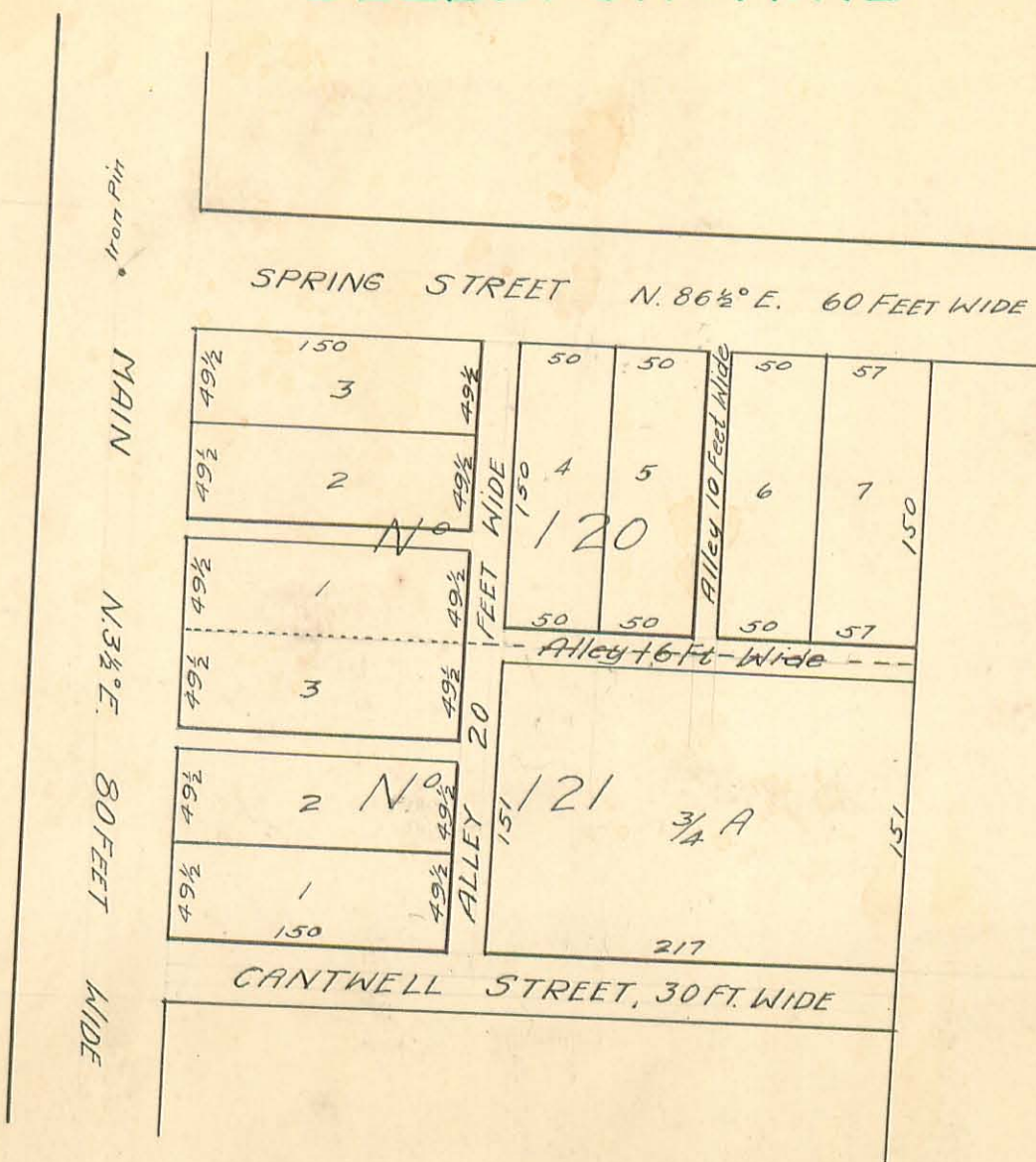
The State of Ohio, Logan County, ss.

I, William Slough, Recorder, do hereby certify that the above is a true copy of the Plat etc. of Cottage Addition to the Village of Bellefontaine, Logan County, Ohio, as the same is recorded in Plat Book A, page 122, of the records of Plats in said County.

Witness my Official signature this 2nd day of March, A.D. 1896.

William Slough
Recorder, Logan County, Ohio.

CANTWELL SUBDIVISION
BELLEFONTAINE



Surveyor Cantwells, I the undersigned Surveyor do hereby certify that the foregoing plat is a correct representation and the sub-division of Lots No. 120 and 121 of McCollocks Addition to the Village of Bellefontaine Ohio as surveyed and laid out by me on the 22nd day of March, A.D. 1883 at the instance of E. Cantwell the proprietor of said lots.

Deed of Dedication, Know all men that J. C. Cantwell in consideration of the benefits derived therefrom, have authorized the sub-division, laying out and Platting of Lots No. 120 and 121, of McCollocks Addition to the Village of Bellefontaine Ohio as now owned by me as represented by the foregoing Plat and do hereby give, grant and dedicate to said village the alleys described on said Plat, to be used as and for Public Highways forever.

Witness my hand and seal this 23rd day of March A.D. 1883.

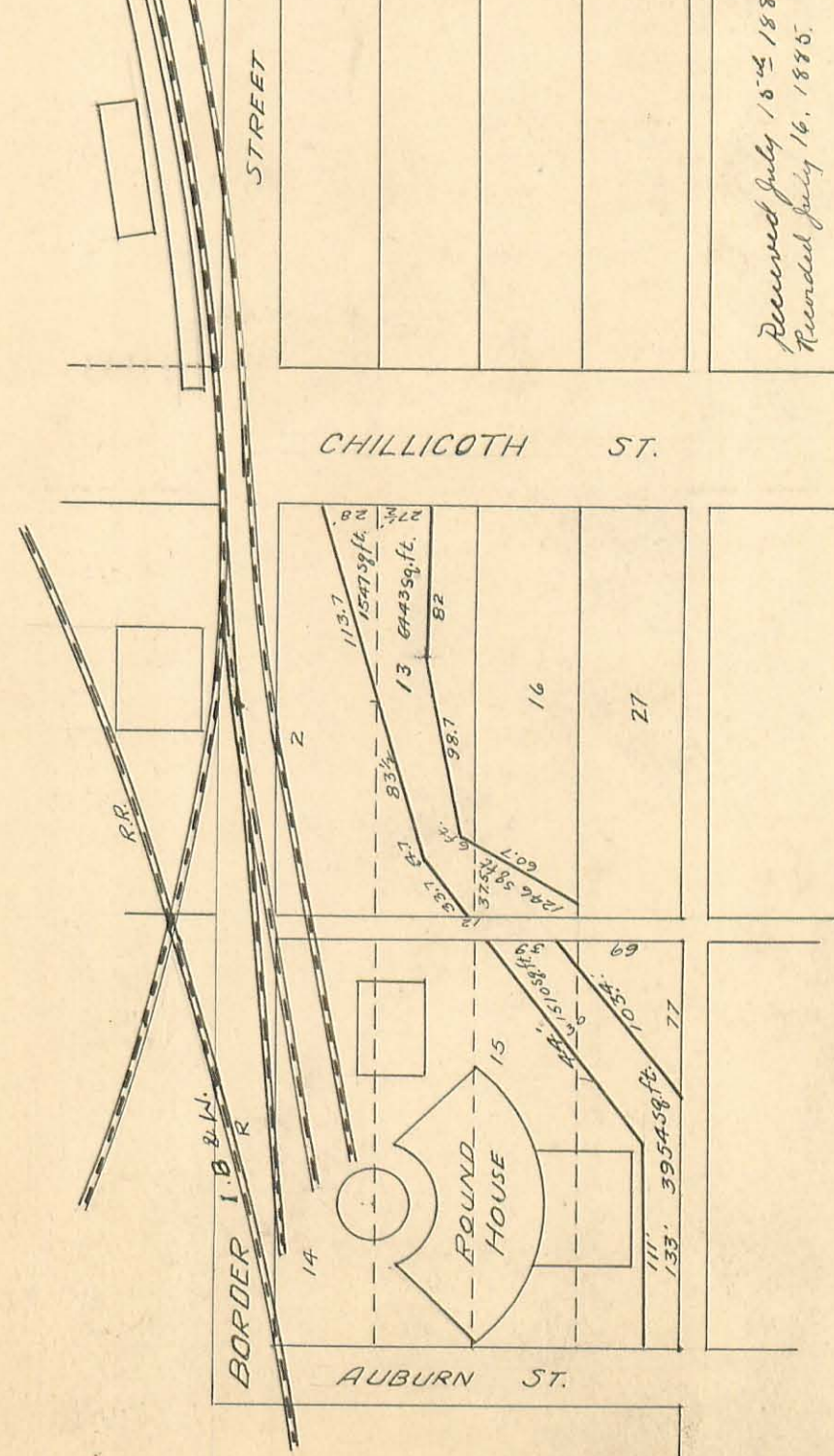
signed, sealed and acknowledged in presence of us J. D. McLaughlin and R. P. McCollock
State of Ohio, Logan County, ss.
On the 23rd day of March A.D. 1883, before me, the undersigned Authority with in and for said County, personally came E. Cantwell, the grantor in the foregoing conveyance and acknowledged the signing and sealing of the same, to be his voluntary act and deed for the uses and purposes therein mentioned.

Witness my hand and seal the day and year last above written.

Recorded May 17, 1883.
rec'd May 18, 1883.
John A. Coulter Recorder

State of Ohio, Logan County, ss.
I, William Slough, Recorder do hereby certify that the above is a true copy of the Plat etc. of lots no 120 and 121 of McCollocks Addition to the Village of Bellefontaine Ohio, as the same is recorded in Plat Book A, page 124 of the Records of Plats of Logan County, Ohio.

Witness my Official signature this 2nd day of March, A.D. 1896

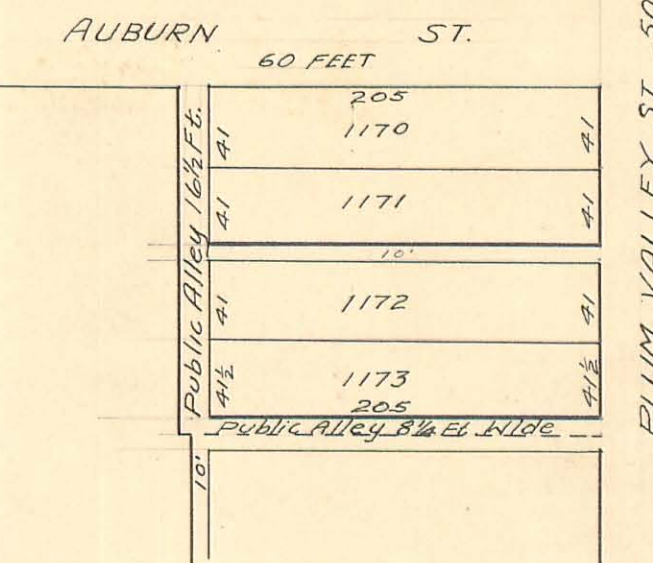


Recorded July 18th 1885
Recorded July 16, 1885.
I, William Slough, Recorder do hereby certify that the above is a true copy of a Plat as recorded in Plat Book A, page 141 of the records of Plats of Logan County, Ohio, as the same is recorded in Plat Book A, page 145 and 146, of the records of Plats of Logan County, Ohio.
Witness my Official signature this 3rd day of March, A.D. 1896

C.C.C. & I.R.R. TO BELLEFONTAINE

NEW NO 19-19
WILSON ADDITION
BELLEFONTAINE

Plat Cab. A, Slide 17



The above represents four Town lots with the dissected streets and alleys as surveyed March, 20th 1889 by the undersigned Surveyor by the request and under the direction of Joseph H. Wilson being a part of the North West quarter of Section No 84, Town No 4 and Range No 14 and within the corporation of the Town of Bellefontaine in the Township, in the County of Logan and State of Ohio containing one and two acres to be known and designated as Wilson Addition to Bellefontaine, Ohio. Auburn Street on the North is an extension of the same street in McCollocks Addition. The Public Alley on the West 10 1/2 feet wide, the 8 1/2 feet Alley on the South is one half open alley as now open and used. The Alley between lots 1171 and 1172 is 10 feet wide and is private for the equal joint use of the adjoining lots only, but by the Mutual agreement of the owners of said adjacent lots it may be permanently closed by gates or otherwise so long only as the owners of the said lots mutually agree thereto, but at any time shall be opened at the demand of either of said lot owners, for the free use of either or both equally as a passage way, the size of each lot is marked there on in ink, being 200 x 41 feet.

I hereby certify that the above Plat and Report there of are correct and true.

Witness my hand this 23rd day of October A.D. 1889

Know all men by these presents, that Joseph H. Wilson and Ella E. Wilson, husband and wife, of the County of Logan and State of Ohio and proprietors of the lands and lots represented by the above Plat and report of Town lots, in consideration of the benefits afforded to proprietors of Additions to Towns have authorized the laying out and Platting thereof and do hereby give and grant to the Incorporated Town of Bellefontaine in the County of Logan and State of Ohio the streets and alleys as represented by said Plat to be used for Public Highways forever, except the private alley which are here by forever dedicated to owners of the adjacent lots as represented in the Surveyors report above.

In testimony where of the said Joseph H. Wilson and Ella E. Wilson who hereby release her dower right in the said streets and alleys have hereunto set their hands and seals this 1st day of October A.D. 1889.

Witness in presence of J. H. Wilson (seal) Ella E. Wilson (seal)

State of Ohio, County of Logan, ss.
Be it remembered that on the 10th day of December, A.D. 1889, before me, a Notary Public in and for said County, personally came Joseph H. Wilson and Ella E. Wilson the grantors in the foregoing conveyance and acknowledged the signing and sealing thereof to be their voluntary act and deed for the uses and purposes therein mentioned, and the said Ella E. Wilson, wife of the said Joseph H. Wilson being at the same time examined by me, separate and apart from her said husband, and the contents of the said conveyance being by me made known and explained to her, declared that she did voluntarily of her own free will and accord, sign, seal and acknowledge the said conveyance and that she is still satisfied thereof with as her own act and deed.

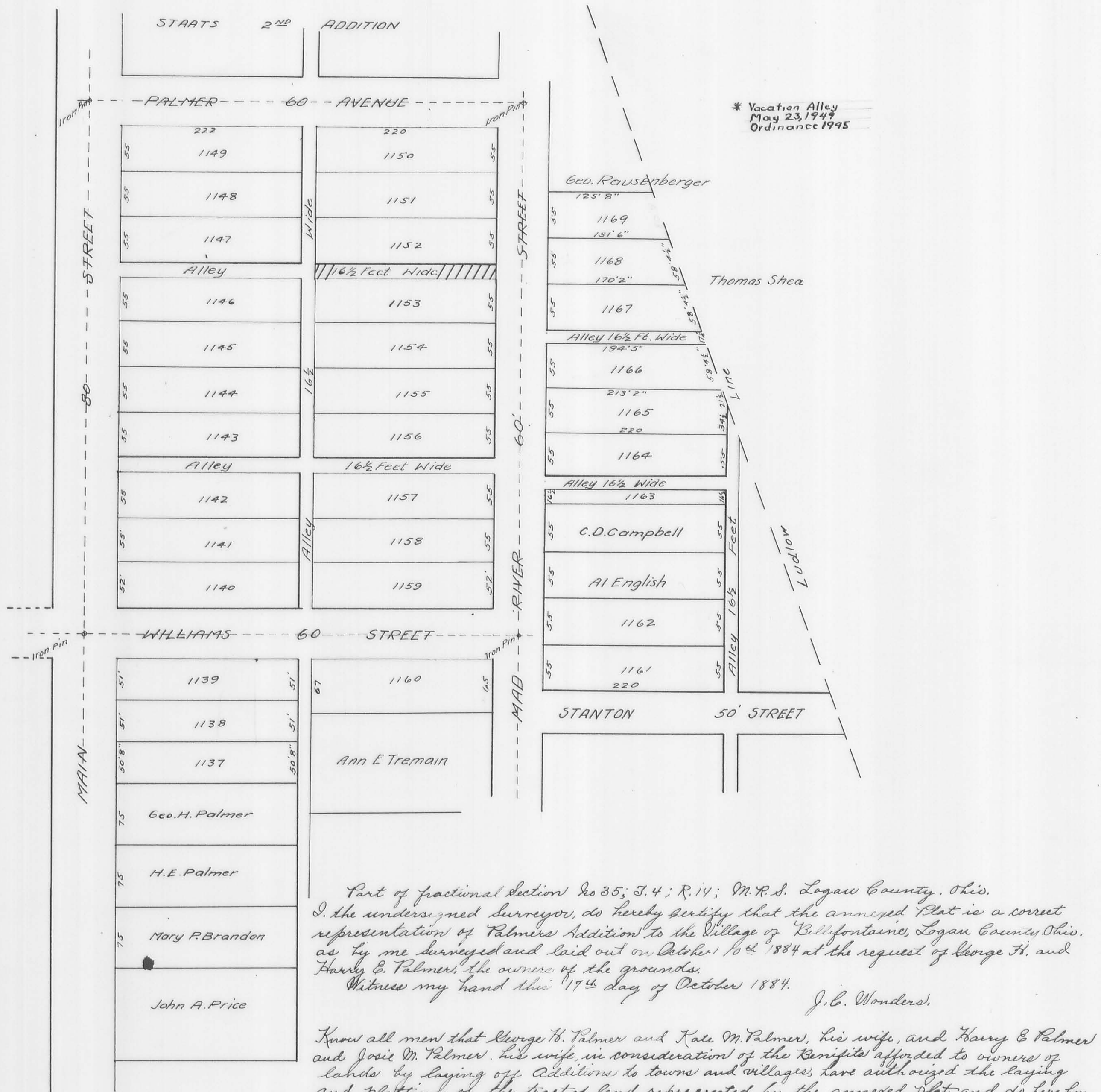
In testimony where of I have hereunto subscribed my name and affixed my Notarial seal, the day and year above written.

State of Ohio, Logan County
Village of Bellefontaine, ss.
This is to certify that the within Plat was approved and accepted by the Council of Bellefontaine at a regular meeting of the Council, thereof, held on the 13th day of January A.D. 1890.

August 30, 1890. The within named four lots were by me this day placed on the tax Duplicate under their respective numbers and the premises from which they were formed reduced to the proper amount.

State of Ohio, Logan County, ss.
I, William Slough, Recorder, do hereby certify that the above is a true copy of the Plat etc. of Wilsons Addition to the Village of Bellefontaine as same is recorded in Plat Book A, pages 145 and 146, of the records of Plats of Logan County, Ohio.
Witness my Official signature this 3rd day of March A.D. 1896

William Slough
Recorder, Logan Co. Ohio.



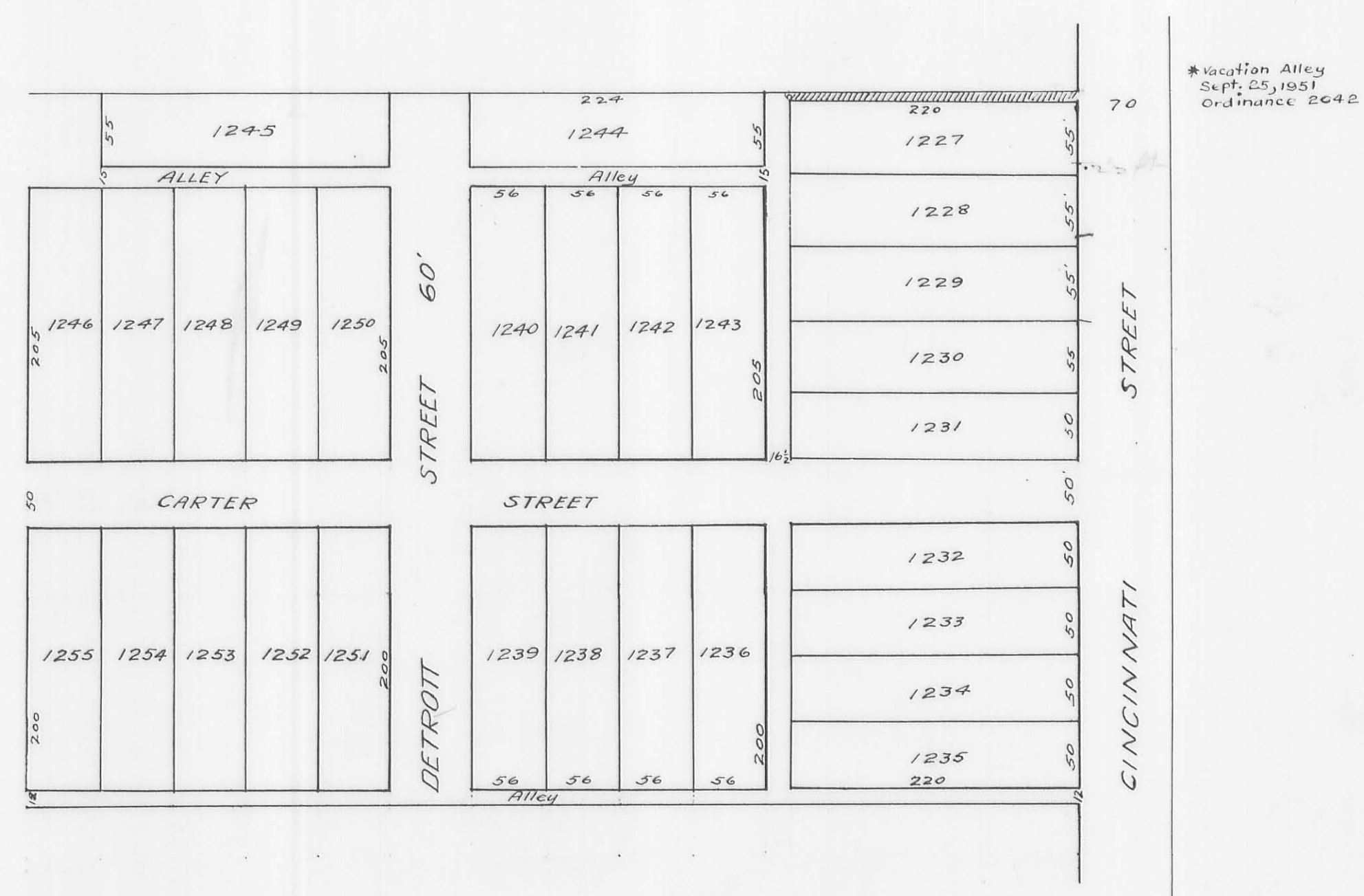
Part of fractional Section No 35; T. 4; R. 19; M.R.S. Logan County, Ohio.
 I, the undersigned Surveyor, do hereby certify that the annexed Plat is a correct representation of Palmer's Addition to the Village of Bellefontaine, Logan County, Ohio, as by me surveyed and laid out on October 16th 1884 at the request of George H. and Harry B. Palmer, the owners of the grounds.
 Witness my hand this 17th day of October 1884.
 J.C. Wonders,

Know all men that George H. Palmer and Kate M. Palmer, his wife, and Harry B. Palmer and Josie M. Palmer, his wife, in consideration of the benefits afforded to owners of lands by laying off Additions to towns and villages, have authorized the laying out and platting of the tract of land represented by the annexed plat and do hereby give, grant and dedicate to the Village of Bellefontaine, Ohio the streets and alleys described on said plat to be used as and for Public Highways forever. Said addition to be called Palmer's Addition to the Village of Bellefontaine, Logan County, Ohio.
 In Witness whereof the said George H. Palmer and Harry B. Palmer, with Kate M. Palmer and Josie M. Palmer, their said wives, who hereby release their right and Expectancy of Dower within the said Premises as aforesaid dedicated for streets and alleys, have hereunto set their hands and seals this 2nd day of April, A.D. 1885.
 George H. Palmer
 Harry B. Palmer
 Josie M. Palmer
 Kate M. Palmer
 C. J. Short,
 John P. Brand,
 Sarah D. Walker

State of Ohio, Logan County ss.
 Be it remembered, that on the 2nd day of April, A.D. 1885, before me, John P. Brand, a Notary Public in and for said County, personally came George H. Palmer and Kate M. Palmer, his wife, and Harry B. Palmer and Josie M. Palmer, his wife, the grantors in the within and foregoing Deed, and acknowledged the signing and sealing thereof to be their voluntary act and deed for the uses and purposes therein mentioned, and the said Kate M. Palmer and Josie M. Palmer, wives of the said George H. Palmer and Harry B. Palmer, being examined by me, separate from their said husbands and the contents of said deed being by me made known and explained as the statutes direct, declared that they did voluntarily sign, seal and acknowledge the same and that they are still satisfied therewith as their act and deed for the uses and purposes therein mentioned.
 In testimony whereof I have hereunto subscribed my name and affixed my Notarial Seal the day and year above said.
 John P. Brand, Notary Public.
 I, the undersigned Recorder, do hereby certify that Palmer's Addition to the Village of Bellefontaine, Ohio, was accepted as an Addition to said Village at the regular meeting of the Council of said Village held April 14th 1885.
 Recorded April 20th 1885.
 Recorded April 30th 1885.
 R. P. M. Collock, Clerk.
 John Reese, Mayor.

State of Ohio, Logan County ss.
 I, William Slough, Recorder, do hereby certify that the above is a true copy of the Plat etc. of Palmer's Addition to the Village of Bellefontaine, Ohio, as the same is recorded in Plat Book A, page 131 of the Plat Records of said Logan County, Ohio.
 Witness my Official Signature this 4th day of March, A.D. 1896.
 William Slough
 Recorder, Logan County, Ohio.

* See Recorder's Deed Vol. 176 Page 901



November 15th A.D. 1890.
 I hereby certify that the above Plat is a true representation of Carter's South Addition to Bellefontaine as surveyed by me on the 13th and 14th days of November, A.D. 1890. Said Addition contains 10 2/3 acres Lots containing 7 2/3 acres and streets and alleys containing 2 2/3 acres all in Section 34, Town 4, Range 14, M. T. S. The lots, streets and alleys are of the dimensions shown figures on the Plat above. The Magnetic Courses are N 44° W and S 86° West.
 M. H. M. Cormick, Surveyor.

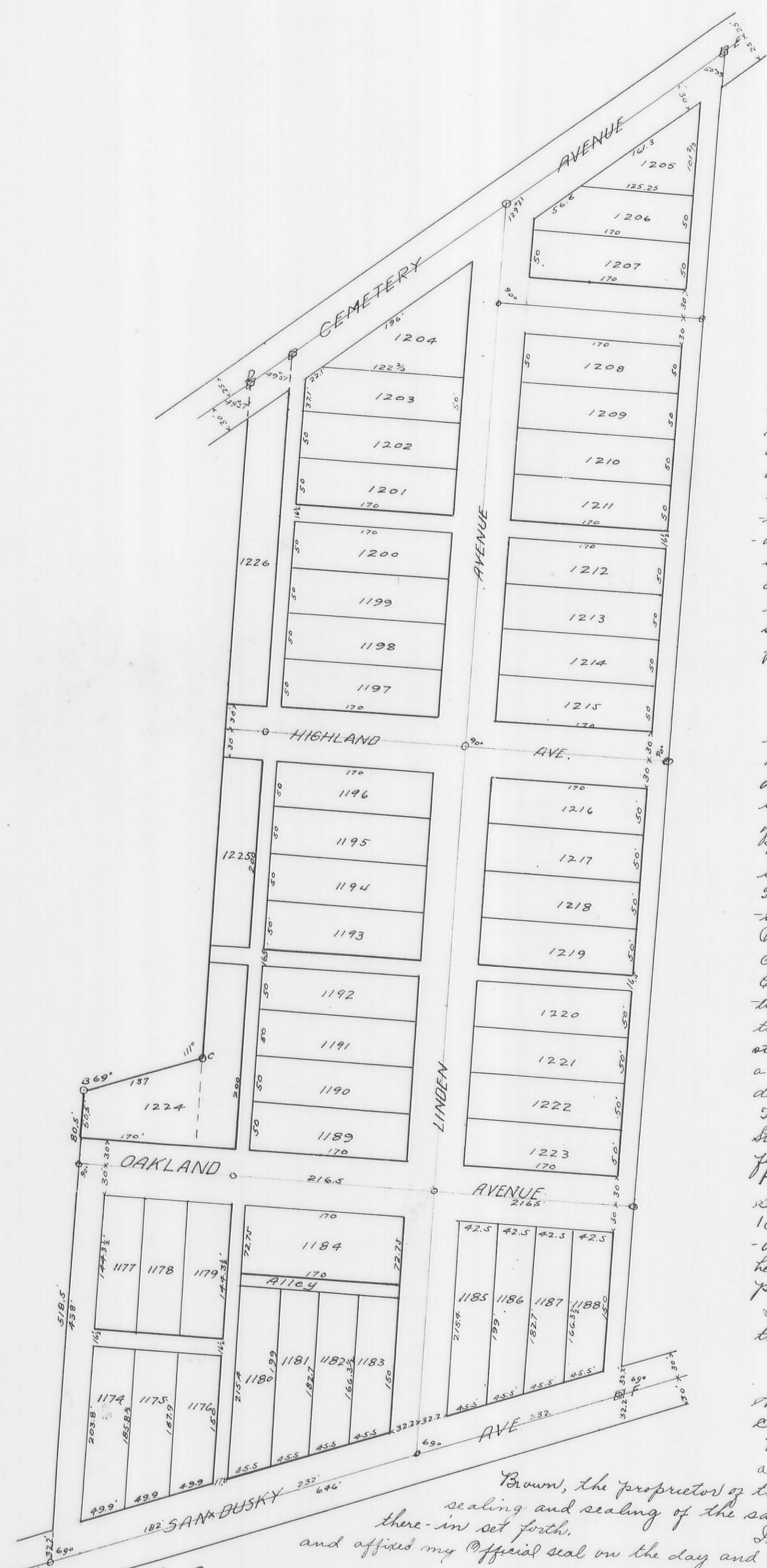
Know all men by these Presents that John Carter and Jennette Carter, his wife, of Logan County, Ohio, the proprietors of the lots and lands shown by the foregoing plat in consideration of the benefits afforded to the proprietors of Additions to towns, by the State of Ohio, authorized the laying out and Platting thereof and do hereby give and grant to the Public the Streets and Alleys described on said Plat to be used as Public Highways forever. Said Lots, Alleys and Streets to be called Carter's South Addition to Bellefontaine Ohio. Witness whereof we have subscribed our names this 19th day of November, A.D. 1890.
 signed in presence of
 M. H. M. Cormick
 John Carter
 Jennette Carter

State of Ohio, Logan County ss.
 Before me, the undersigned, personally came John Carter and Jennette Carter, and acknowledged the foregoing Conveyance and the signing of the same to be their voluntary act and deed for the purposes therein mentioned.
 Witness my hand and official seal this 19th day of November, A.D. 1890.
 Received November 18th 1890
 Recorded November 22nd 1890
 B. M. Underwood, Recorder.
 M. H. M. Cormick, Notary Public.

I, A. R. Gregory, being the owner of 2/3 of an acre, designated as lot no 8, in the South West quarter of section 34, Town 4, Range 14, M. T. S. in Lake Township, Logan County, Ohio, and Deed records in Records of Deeds, No 77, page 539.
 I, also Josephine B. Carter being the owner of 2/3 of an acre designated as lot no 9, in the said Section Township and County, and deed Recorded in Records of Deeds, No 78, page 490.
 Know all men that the above named persons being proprietors of the above mentioned respectively the first having been platlet as lot no 1227 and the second as lot 1229, in Carter's South Addition to Bellefontaine, Ohio, in consideration of the benefits afforded to the proprietors of Additions to Townships, the State of Ohio, have authorized the laying out and Platting thereof as part of said Carter's South Addition and do hereby give and grant to the Public the Streets and Alleys described in said Plat to be used as Public Highways forever.
 Witness our hand this 7th day of November, A.D. 1891.
 signed in presence of
 M. H. M. Cormick
 John Carter
 Josie B. Carter
 John M. Carter
 A. R. Gregory
 Jennette Gregory

State of Ohio, Logan County ss.
 Before me, a Notary Public in and for Logan County, Ohio, personally came, A. R. Gregory, and Jennette, his wife, Josephine B. Carter and John M. Carter, her husband and acknowledged the signing of the above instrument to be their voluntary act and deed for the purposes therein mentioned.
 Witness my hand and Notarial Seal this 7th day of Nov. A.D. 1891.
 Transferred Nov. 9th 1891.
 Christine Williams, Auditor.
 Received November 9th 1891 at 10.55 O'clock A.M.
 Recorded November 13th 1891.
 William Slough, Recorder.

State of Ohio, Logan County ss.
 I, William Slough, Recorder, do hereby certify that the above is a true copy of Carter's South Addition to the Village of Bellefontaine, Ohio, as the same is recorded in Plat Book A, pages 147 and 148, of the Records of Plats of said Logan County, Ohio.
 Witness my Official Signature this 5th day of March, A.D. 1896.
 William Slough,
 Recorder, Logan County, Ohio.



Brown's Highland Addition
to
Bellefontaine, Ohio.

Surveyor's Certificate:—I, the undersigned Surveyor do hereby certify that the annexed plat is a true and correct representation of James A. Brown's addition to Bellefontaine, Logan County, Ohio, as surveyed and laid out by me in September and October, A.D. 1890 and that the following is a true and accurate description of the same: Linder Avenue is 60 feet wide and has a magnetic bearing of N. 4° 30' E. all north and south lines are parallel, all east and west lines are at right angles to it. Lines fronting on Sandusky and Cemetery Avenues have their proper angles given and marked upon the annexed Plat. Oakland, Highland and Harrison Avenues are at right angles to Linden Avenue and each 60 feet wide. Alleys are all 16.5 feet wide. A, B, C, D, E, F designate outward boundaries. At all intersections, points, streets, blocks and survey lines stone corners are planted. Lot Nos are No 1174 to No 1224 inclusive. All distances marked on lines three of six feet and lengths of feet. All lots, streets and alleys are correctly marked at all points on the Plat given as above. Centers to centers of streets marked on flat in dotted (red) lines. Bearings and Distances given. Stars and squares designate stone corners planted as required by law: said stone 6" x 6" x 1/2" placed with cross on true center.

Given this 7th day of October, A.D. 1890.

Dedication:—I, James A. Brown, proprietor of Browns Highland Addition to Bellefontaine, Logan County, Ohio, do hereby certify that the annexed Plat is a correct representation of 16 acres of land located in the North Eastern part of Bellefontaine, Ohio in survey No 4990, and being a portion of Matthew White's subdivision of said survey here in after described, said land was conveyed to Robert Brown by boundaries which are given in descriptions with the following described, said land was conveyed to me, J.A. Brown, Dec. Volume 55, page 481. North, asson. 2nd N. description. Dec. Volume 51, page 107. Tattersall, p. 81, 114. description. Dec. Volume 51, page 108. Logan County, Record of Deeds, said land was conveyed from Brown by his heirs to James Brown, of Quincy, Logan Co., Ohio, Dec. Record No. 76, page 125. Logan County, Records and that the land surveyed and laid out by me, James Brown, is a total of the above with a new and complete description, commencing at a stone corner on the Center line of Sandusky Ave. S 70° 30' W. 1/2" feet from a corner where the East line of Survey No 4990 crosses said street corner designated on Plat by "A" Thence N 4° 30' E 518.5' to a stone corner "B" Thence N 73° 30' E 137 feet to a corner "C" Thence N 4° 3' E 718 feet to a stone corner "D" center of Cemetery Avenue; Thence N 65° 09' E 627 feet to a stone corner "E"; Thence S 4° 30' W 1438 feet to a stone corner "F" center of Sandusky Avenue; Thence S 73° 30' W 646 feet to a stone corner "A" and place of beginning, containing in all 16 acres of land. All the streets and alleys contained in the above described addition and as represented on annexed Plat, I hereby dedicate to the Public forever, to have and to hold for the uses and purposes as set forth and to in force and effect here after.

In testimony whereof, I, James Brown, affix my signature this 7th day of October, A.D. 1890.

James A. Brown
Ball Brown, wife of James A. Brown.

Acknowledgement:

State of Ohio, Logan County, Ohio.
Be it remembered that on this 7th day of October, A.D. 1890, before me a Notary Public, in and for said County, personally came James A. Brown, the proprietor of the above described land and acknowledged the signing and sealing of the same to be his voluntary act and deed for the uses and purposes therein set forth.

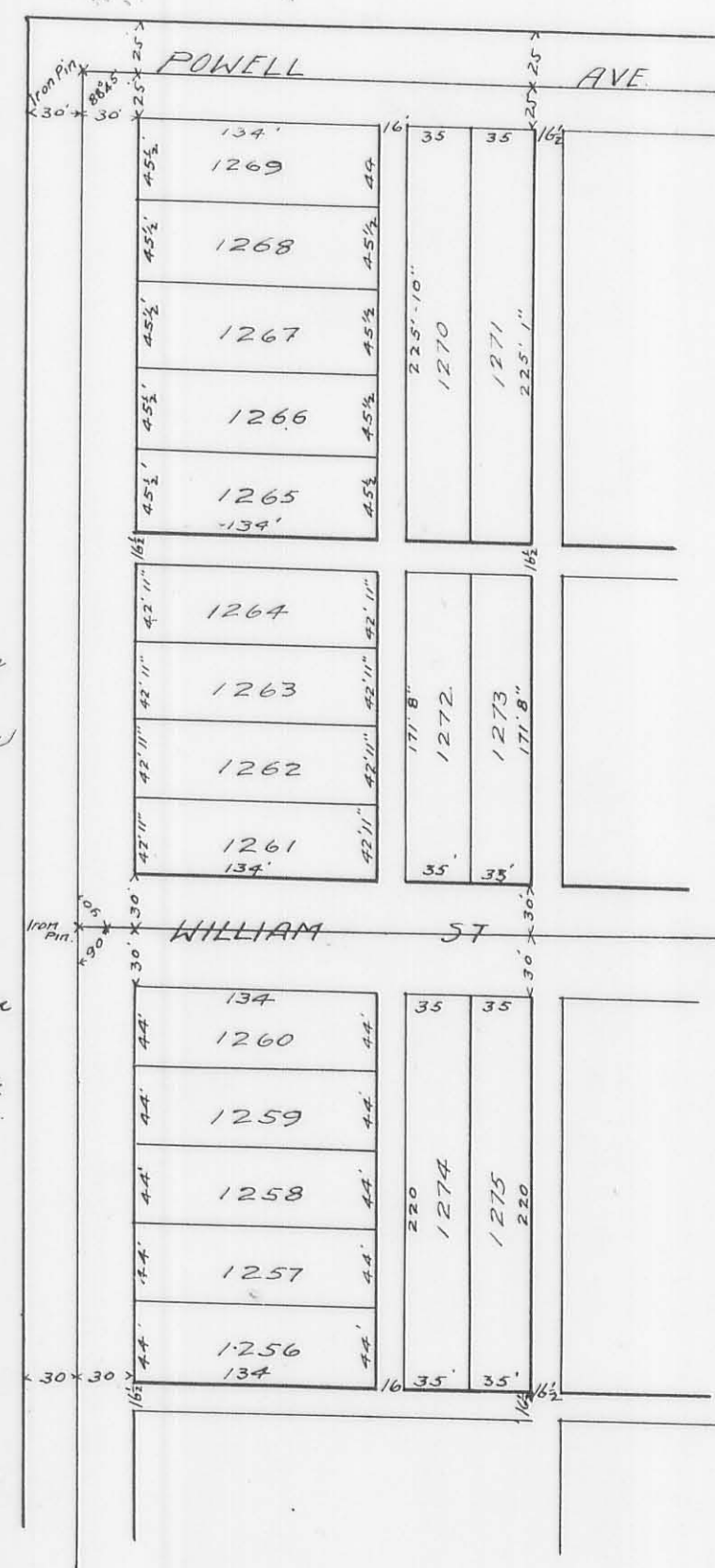
In testimony whereof I have hereunto subscribed my name and affixed my official seal on the day and date above mentioned.

John S. Jordan, Notary Public,
Logan Co. Ohio.
A. L. Wright, Mayor.
S. L. Smith, Clerk.

Annexation:—
The annexed Plat on resolution introduced and approved by the City Engineer and Committee appointed for that purpose by the Council, and is hereby adopted by the Village Council as an addition to the incorporated Village of Bellefontaine, Ohio, by a resolution read and approved by the Council, at a called meeting held at the said Council Chamber, Tuesday Evening, October 7th, A.D. 1890.
Filed for Record, October 10th 1890, at 5:00 o'clock P.M.
Recorded January 16, 1891. B. M. Underwood, Recorder.
William Slough, Recorder, Logan County, Ohio.

State of Ohio, Logan County, ss.
I, William Slough, Recorder, do hereby certify that the above plat and dedication etc. is a true copy of Browns Highland Addition to the Incorporated Village of Bellefontaine, Logan County, Ohio as the same is recorded in Plat Book A, page 150-151 and 152, of the Records of Plat in said County.
Witness my official signature this 6th day of July, A.D. 1894.

William Slough,
Recorder, Logan County, Ohio.



Surveyor's Certificate:
I, the undersigned Surveyor, do hereby certify that the annexed Plat is a correct representation of Powell's Fourth Addition to Bellefontaine, as surveyed and laid out by me on the 22nd day of November, 1890 at the instance of the proprietors.

James C. Wonders,
Surveyor, Logan County, Ohio.

Mr. Henry Powell, Mary Powell and Rachel H. Powell that the Plat hereto attached is a correct representation of Powell's Fourth Addition to the Village of Bellefontaine, as laid out, surveyed and Platted for me by J. C. Wonders, County Surveyor, on the 22nd day of November, A.D. 1890. Said Addition is located in the North part of said Village in fractional section 35, Town Four (4), Range 14, and consists of Twenty Lots (20) numbered consecutively from 1256 to 1275. Lots, numbers inclusive, together with the streets and alleys as shown on said plat. Lots no 1256-1257-1258-1259 and 1260 are each 44 feet wide frontage on Detroit Street and extending back 134 feet to a 16 foot alley. Lots no 1261-1262-1263 and 1264 are each 42 feet 11 inches wide fronting on Detroit Street and extending back 134 feet to a 16 foot alley. Lots 1265-1266-1267-1268 are each 45 1/2 feet wide fronting on Detroit Street and extending back the same width, a distance of 134 feet to an alley 16 feet wide except Lot 1279 which is only 44 feet wide on said alley. Lots no 1270 and 1271 are each 35 feet wide fronting on Powell Avenue, and extending back to an alley 16 feet wide. Lots no 1272 and 1273 are 36 feet wide each fronting on William Street and extending back 171 1/2 feet to a 16 foot alley. Lot no 1274 and 1275 are each 35 feet fronting on William Street, and extending back 220 feet to an alley 16 1/2 feet wide. Detroit Street is 60 feet wide, William Street is 60 feet wide and Powell Avenue is 50 feet wide and are the same streets dedicated by me to the Village of Bellefontaine by an instrument of Writing dated the 14th day of April, A.D. 1884, and recorded in Decal Records of Logan County, Ohio, Volume 67, page 64, and are hereby ratified and confirmed said Dedication and we also dedicate to said Village for the use of the Public the Alley 16 feet wide commencing at the South East Corner of said Lot No 1256 of this Addition and extending North until it intersects Powell Avenue at the North East Corner of Lot 1269. To have and to hold said streets and alleys for the uses and purposes above set forth.

In Witness whereof we have hereunto set our hands and seals this 21st day of February, A.D. 1891.

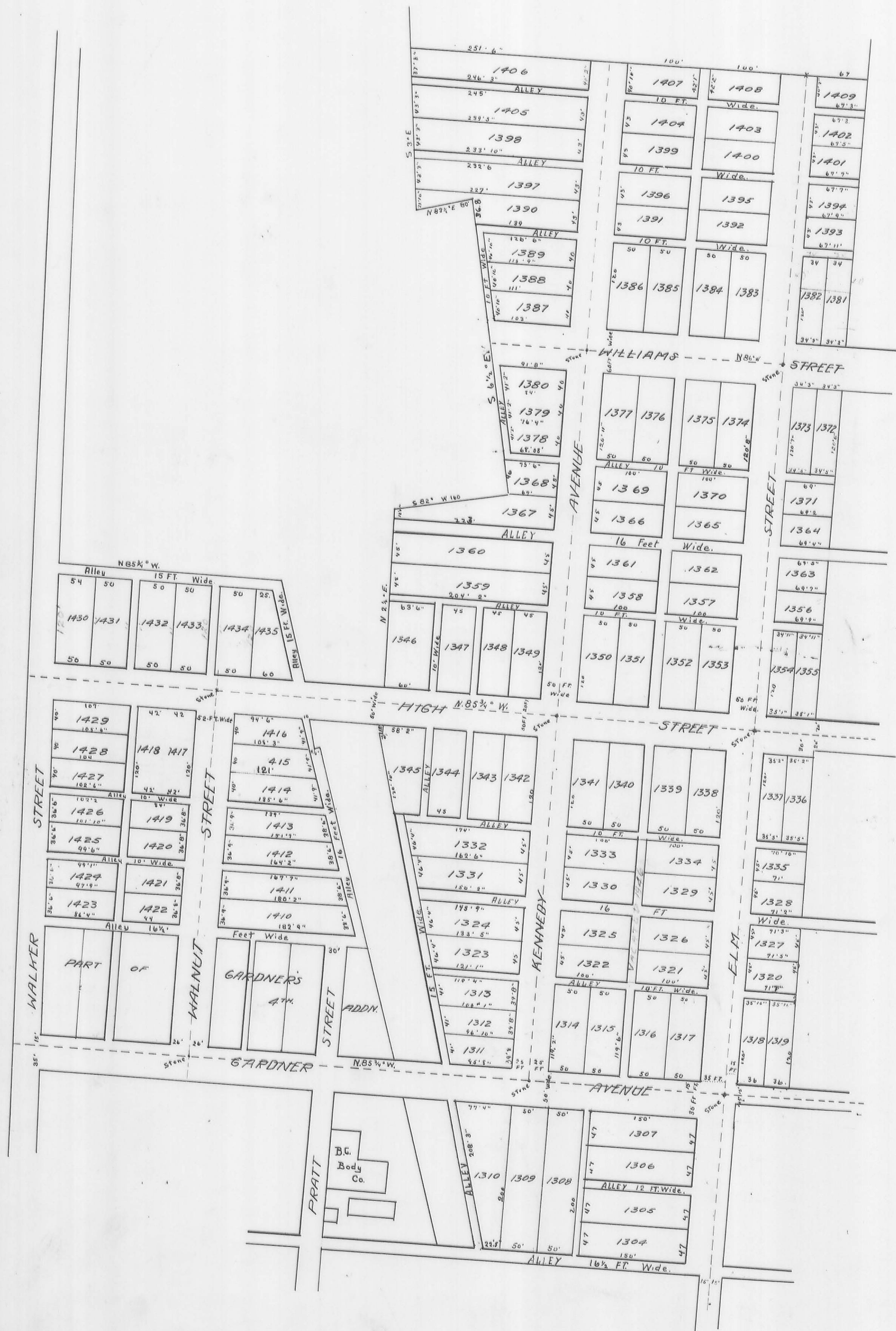
Signed, sealed & acknowledged in presence of us
D. J. Huber,
Margaret (Wife) Edwards
H. Powell,
Mary Powell,
Rachel Powell

The State of Ohio, Logan County, ss.
Before me, the undersigned authority, on this 21st day of February, 1891, personally came Henry Powell, Mary Powell and Rachel Powell, and acknowledged the signing and sealing of the above instrument of writing to be their voluntary act and deed, as witnesses my hand and official seal this 21st day of February 1891.
Filed for Record, Feb 26th 1891 at 10 o'clock A.M.
Recorded March 9, 1891. William Slough Recorder, D. J. Huber, Notary Public, in and for Logan County, Ohio.

State of Ohio, Logan County, ss.
I, William Slough, Recorder, do hereby certify that the above is a true copy of the Plat etc. of Powell's Fourth Addition to the Incorporated Village of Bellefontaine, Logan County, Ohio, as the same is recorded in Volume A, pages 153 and 154 of the Plat Records of said County.
Witness my official signature this 6th day of July, A.D. 1894.

William Slough,
Recorder, Logan Co. Ohio.

GARDNER ADDITION NO. 5
BELLEFONTAINE



Dedication of Gardner's 5th Addition to Bellefontaine.
 Know all men by these presents, that Mr. Isaac S. Gardner and Eliza J. Gardner, his wife, the owners of the Real Estate, within all the Streets and Alleys as laid out and designated on the Map of D. S. Gardner's 5th Addition to Bellefontaine, Ohio, which plat is here with Recorded, do hereby dedicate the lands within the lines of said Streets and Alleys to the Public use forever, forever for Street purposes.

In Witness whereof the said Isaac S. Gardner and Eliza J. Gardner, his wife, who hereby release their right and expectancy of Power in the said premises have hereunto set their hands and seals this 26th day of May, in the year of our Lord, one thousand, Eight Hundred and ninety One.

signed, sealed and acknowledged in presence of us, Robert P. Kennedy
 Thos. H. Wright
 Isaac S. Gardner,
 Eliza J. Gardner.

Be it remembered, That on the 26th day of May, in the year of our Lord, one thousand, Eight Hundred and ninety one, before me, Thos. H. Wright, a Notary Public personally came Isaac S. Gardner and Eliza J. Gardner, his wife, the grantors in the foregoing Deed, and acknowledged the signing and sealing thereof, to be their voluntary act and deed for the use and purposes therein mentioned, and the said Eliza J. Gardner, wife of the said Isaac S. Gardner, being examined, by me, separately and apart from her said husband and the contents of said deed, being by me made known and explained to her as the Statute directs, declared that she did voluntarily sign, seal and acknowledge the same that she is still satisfied therewith as her act and deed for the uses and purposes therein mentioned. In Testimony whereof I have hereunto subscribed my name and affixed my Notarial seal this 26th day of May, A.D. 1891.

Surveyors Certificate:
 The annexed Plat represents correctly D. S. Gardner's 5th Addition to Bellefontaine, Ohio, as surveyed by the undersigned during the months of March and April 1890. The dimensions are shown on the map in feet and inches, the Bearings are Magnetic. The lines of the Street are located as follows: The lines of Gardner's avenue and Elm Street by producing the center line of the 30 foot street of the Original Town; the line of High Street by producing the center line of High Street as a forty foot street in the old town. And the center lines of Williams and Walnut Streets, as laid out on this Plat, a stone 6" x 6" x 32" with a hole drilled in the center of the top is placed at each intersection of the above mentioned lines as shown on the Map.

Acceptance:
 The annexed Plat of Gardner's 5th Addition to Bellefontaine, Ohio, was by resolution of the Council of said Village adopted at a regular session thereof on Tuesday June 9th 1891, accepted and approved.
 J. L. Smith Clerk
 A. C. Wright Mayor

The within described Lots were duly transferred in this Office this day and were above written.
 Auditor's Office, Bellefontaine Ohio, June 25th 1891.
 Charles Williams Auditor.
 Logan County, Ohio.

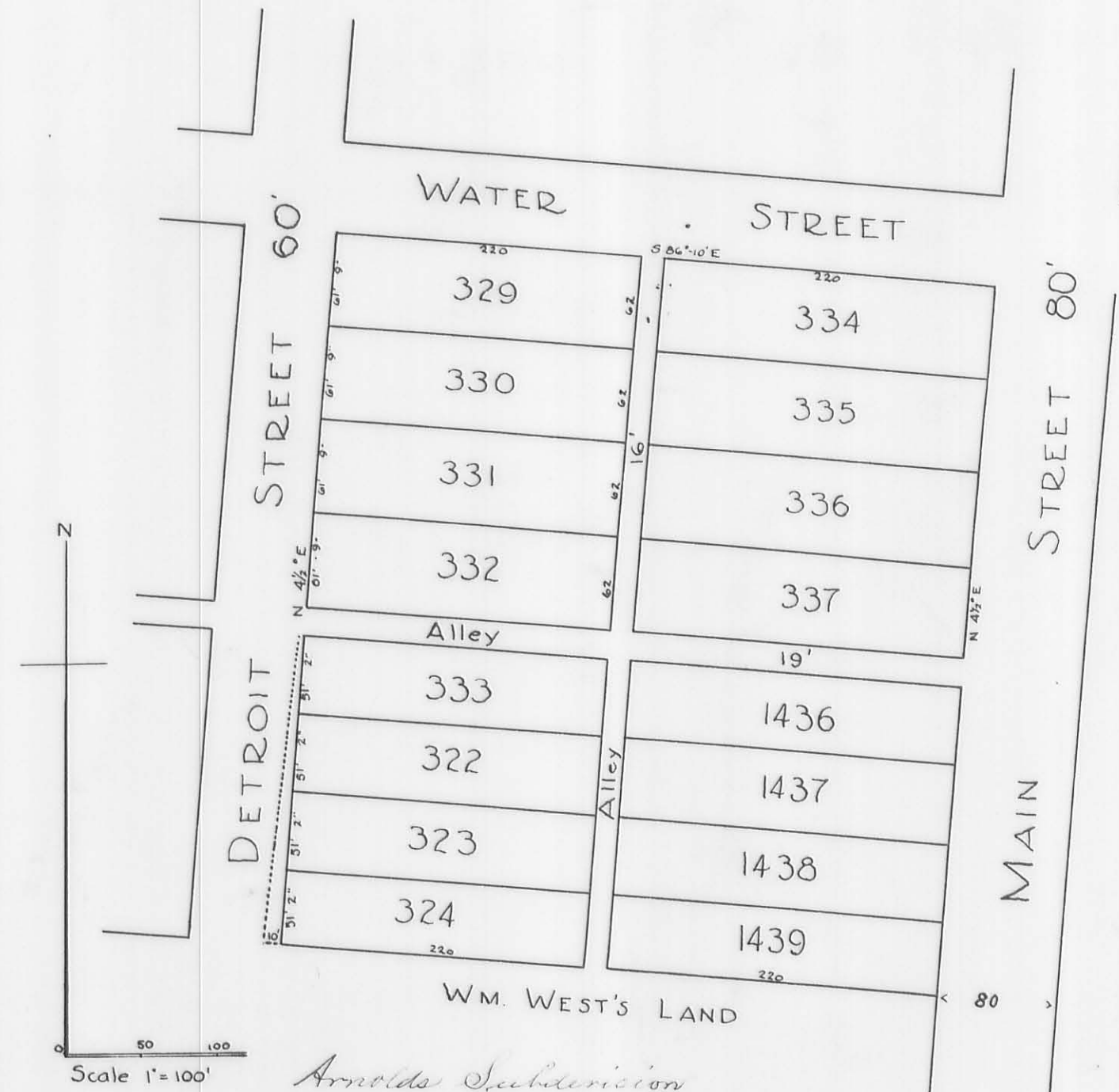
Recorder's Office, Logan County, Ohio.
 Received for Record June 26th 1891
 Recorded June 30th 1891
 William Stough, Recorder, Logan County, Ohio

State of Ohio, Logan County ss.
 I, William Stough, Recorder, do hereby certify that the above is a true and correct copy of the Plat etc. of Gardner's 5th Addition to the Village of Bellefontaine, Logan County, Ohio as the same is recorded in Plat Book 41, pages 166 and 167 of the Plat Records of said County.
 William Stough,
 Recorder, Logan County, Ohio.

ARNOLD SUBDIVISION BELLEFONTAINE

HUBBARD AND SNYDER ADDITION BELLEFONTAINE

Plat Cab. A, Slide 21



The above plat represents 12 Town lots which are a subdivision of lots known by numbers as Lots 322, 323, 324, 329, 330, 331, and 332 and 333 of the Town of Bellefontaine, Ohio, being the same as shown as lots no. 6-7-8-13-14-15-16 and 17 of Bedow's Addition to said town as recorded in Deed Records, Vol. 7, page 55, and also in Deed Records No. 32, page 436, of Records of Logan County, Ohio, which are here-after to be known as "Arnold's Subdivision of Town Lots" the lots are all each 220 feet long, lots no. 329-330-331 and 332, are each 62 feet wide on the East end and 61 3/4 feet wide on the West end, lots 333, 322-323 and 324 are each 51 feet 2 inches wide on West side and 51 3/4 feet wide on the East end, lots 322, 323, 324, 329, 330, 331, and 332 are each 51 feet wide on the West end and 51 3/4 feet wide on the East end, fronting on Main Street. The North and South Alley is 16 1/2 feet wide. The East and West Alley is 19 feet wide. The strips of ground, what of lots enclosed by red ink on foot wide at the North End and Ten feet wide at the South end is appropriate for the uses of Detroit Street extended South. I here by Certify that the above Plat is a correct representation of a Subdivision of lots made by deed of David B. Arnold, deceased, May 1891.

I, H. C. Moore, Surveyor.

Know all men by the presents, that David B. Arnold and Ella Arnold, husband and wife, William A. Arnold and Clara Arnold, husband and wife, Homer S. Arnold and Margie Arnold, husband and wife, John K. Arnold and Emma Arnold, husband and wife, Timothy M. Sullivan and Martha J. Sullivan, husband and wife, all heirs and only heirs of Rubin Arnold, deceased, and proprietors of the lots and lands represented by the above plat and report of Town Lots in consideration of the benefits afforded to proprietors of Additions to towns, have authorized the laying out and platting thereof, and do hereby give and grant all the lands belonging to the grantors here in which lies within the streets and alleys represented by said Plat to be used for Public Highways forever.

In Testimony Whereof, The said proprietors, David B. Arnold, William A. Arnold, Homer S. Arnold, John K. Arnold, Timothy M. Sullivan and Ella Arnold, Clara Arnold, Margie Arnold, Emma Arnold and Martha Sullivan, who hereby release their right of Dower in said Streets and Alleys have here unto set their hands and seals this 23rd of May 1891.

- | | | |
|------------------------------|--------------------|--------|
| Witnesses to the 1st part | William A. Arnold | (Seal) |
| names | Clara Arnold | (Seal) |
| as to David B. Arnold | Homer S. Arnold | (Seal) |
| and Ella Arnold | Margie Arnold | (Seal) |
| John K. Arnold | David B. Arnold | (Seal) |
| and Emma Arnold's signatures | Ella Arnold | (Seal) |
| Timothy M. Sullivan | John K. Arnold | (Seal) |
| and wife | Ella Arnold | (Seal) |
| | T. M. Sullivan | (Seal) |
| | Martha J. Sullivan | (Seal) |

State of Ohio, Logan County, ss.
Be it remembered that on this 23rd day of May A.D. 1891, before me, the subscriber, a Notary Public, in and for said County personally came the above named William A. Arnold, Clara Arnold, Homer S. Arnold and Margie Arnold, grantors in the foregoing conveyance and acknowledged the signing and sealing of the same to be their voluntary act and deed for the uses and purposes therein mentioned, and the said Clara Arnold and Margie Arnold, wives of the said William A. Arnold and Homer S. Arnold being examined by me at the same time, separate and apart from their said husbands and the contents of said instrument being by me made known and explained to them, they declared that they did voluntarily sign, seal and acknowledge the same and that they are still satisfied therewith as their voluntary act and deed for the uses and purposes therein mentioned. In Testimony whereof I have hereunto subscribed my name and affixed my Notarial seal on the day and year last aforesaid.

State of Ohio, Montgomery County, ss.
Be it remembered that on this 27th day of May A.D. 1891, before me, the subscriber, a Notary Public, in and for said County personally came the above named David B. Arnold and Ella Arnold, grantors in the foregoing conveyance, and acknowledged the signing and sealing thereof to be their voluntary act and deed for the uses and purposes therein mentioned, and the said,

Ella Arnold wife of said David B. Arnold being at the same time examined by me separate and apart from her said husband and the contents of said instrument being, by me, made known and explained to her, then declared that she did voluntarily sign, seal and acknowledge the same and that she is still satisfied therewith as her voluntary act and deed for the uses and purposes therein mentioned. In Testimony whereof I have hereunto subscribed my name and affixed my Notarial seal on the day and year last aforesaid.

State of Ohio, County of Muskingum, ss.
Be it remembered that on this 2nd day of June A.D. 1891, before me, the subscriber, a Notary Public, in and for said County personally came the above named John A. Arnold and Emma Arnold, grantors in the foregoing conveyance, and acknowledged the signing and sealing of the same to be their voluntary act and deed for the uses and purposes therein mentioned, and the said Emma Arnold wife of said John A. Arnold, being at the same time examined by me, separate and apart from her said husband, and the contents of said instrument being by me made known and explained to her, then declared that she did voluntarily sign, seal and acknowledge the same and that she is still satisfied therewith as her voluntary act and deed for the uses and purposes therein mentioned. In Testimony whereof I have hereunto subscribed my name and affixed my Notarial seal on the day and year last aforesaid.

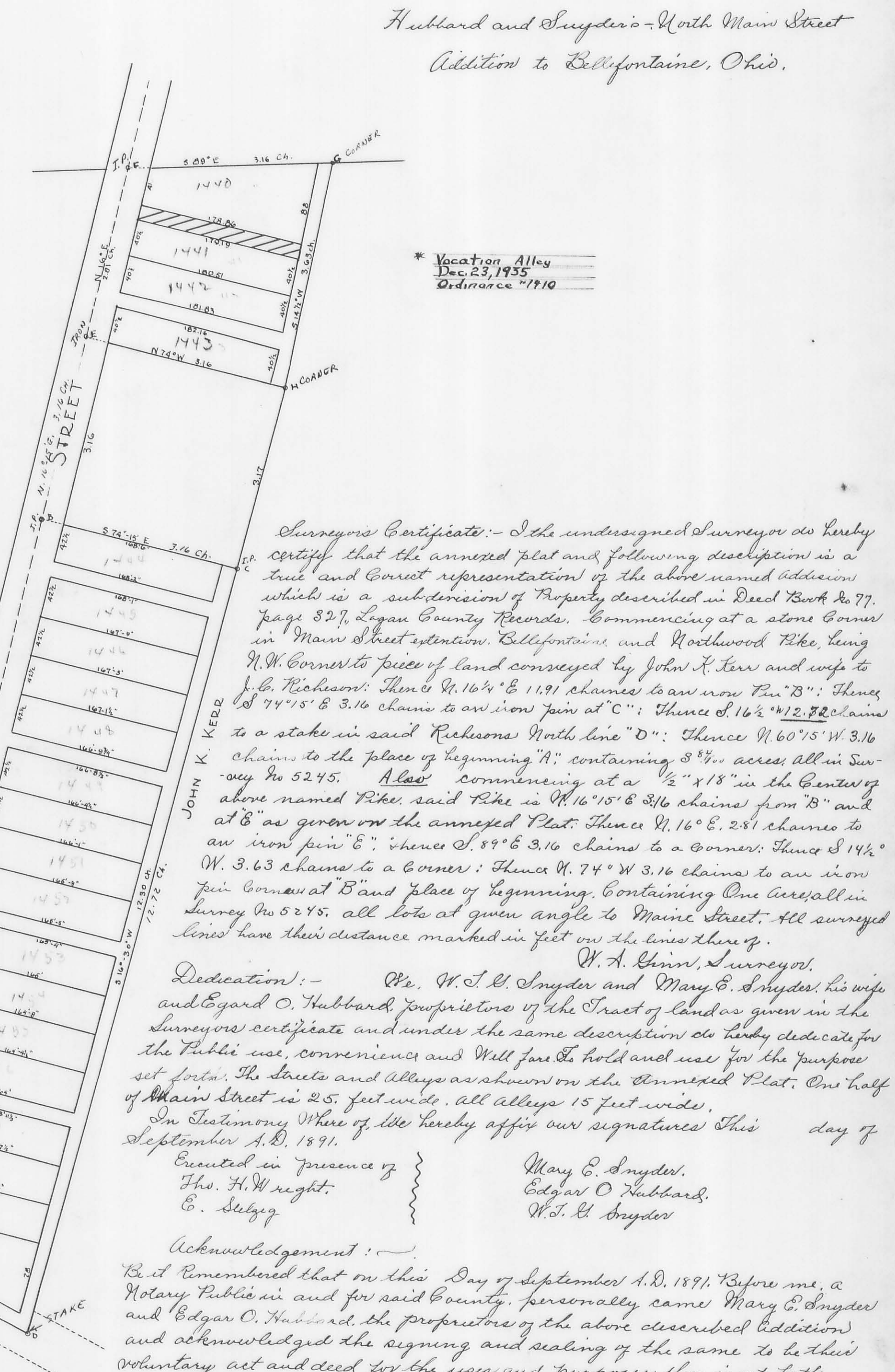
District of Columbia, Washington City, ss.
Be it remembered that on this 8th day of June A.D. 1891, before me a Notary Public in and for said City and district, personally came above named Timothy M. Sullivan and Martha J. Sullivan, grantors in the foregoing conveyance and acknowledged the signing and sealing of the same to be their voluntary act and deed for the uses and purposes therein mentioned, and the said Martha J. Sullivan, wife of said Timothy M. Sullivan, being at the same time examined by me separate and apart from her said husband and the contents of said instrument being by me made known and explained to her, then declared that she did voluntarily sign, seal and acknowledge the same and that she is still satisfied therewith as her voluntary act and deed for the uses and purposes therein mentioned. In Testimony whereof I have hereunto subscribed my name and affixed my Notarial seal on the day and year last aforesaid.

State of Ohio, Logan County, Village of Bellefontaine, ss.
This is to certify that the annexed Plat of Subdivisions of Town Lots was examined approved and accepted by the Village of Bellefontaine at a regular meeting of the Council held on the 20th day of May A.D. 1891.

Recorders Office Logan County O.
Received for record June 27, 1891, at 9 1/2 o'clock A.M.
Recorded July 8th 1891.

State of Ohio, Logan County, ss.
I, William Stough, Recorder, do hereby certify that the above is a true copy of the Plat etc. of Arnold's Subdivision, of Town Lots in the incorporated Village of Bellefontaine, Logan County, Ohio, as the same is recorded in Plat Book "H" pages 162-163 of the Plat Records of said County.

of July A.D. 1896
William Stough, Recorder Logan Co. Ohio.



Surveyor's Certificate: - I the undersigned Surveyor do hereby certify that the annexed plat and following description is a true and correct representation of the above named Addition which is a subdivision of Property described in Deed Book No. 77, page 82, Logan County Records, commencing at a stone corner in Main Street extension, Bellefontaine and Northwood Pike, being N.W. Corner to piece of land conveyed by John K. Kerr and wife to J. B. Richeson; Thence N. 16 1/4° E. 11.91 chains to an iron pin at "B"; Thence S. 74° 5' E. 3.16 chains to an iron pin at "C"; Thence S. 16 1/2° W. 2.72 chains to a stake in said Richeson's North line "D"; Thence N. 60° 15' W. 3.16 chains to the place of beginning "B"; containing 3 3/4 acres, all in Survey No. 5245. Also commencing at a 1/2" x 18" in the center of above named Pike, said Pike is N. 16° 15' E. 3/16 chains from "B" and at "B" as given on the annexed Plat. Thence N. 16° E. 2 1/2 chains to an iron pin at "E"; Thence S. 89° E. 3.16 chains to a corner; Thence S. 14 1/2° W. 3.63 chains to a corner; Thence N. 74° W. 3.16 chains to an iron pin corner at "B" and place of beginning. Containing One Acre, all in Survey No. 5245, all lots at given angle to Main Street. All surveyed lines have their distance marked in feet on the lines there of.

Dedication: - We, W. S. Snyder and Mary E. Snyder, his wife and Edgar O. Hubbard, proprietors of the Tract of land as given in the Surveyor's certificate and under the same description do hereby dedicate for the Public use, convenience and well fare to hold and use for the purpose set forth. The streets and alleys as shown on the annexed Plat. One half of Main Street is 25 feet wide, all alleys 15 feet wide. In Testimony whereof, we hereby affix our signatures this day of September A.D. 1891.

Acknowledgement: - Be it remembered that on this Day of September A.D. 1891, before me, a Notary Public in and for said County, personally came Mary E. Snyder and Edgar O. Hubbard, the proprietors of the above described Addition and acknowledged the signing and sealing of the same to be their voluntary act and deed for the uses and purposes therein set forth. In Testimony whereof I have hereunto subscribed my name and affixed my Official seal on the day and date above named.

Transferred, Oct. 1st 1891.
E. H. Wright, Auditor, Logan County, Ohio.
Recorded October 1st 1891.
William Stough, Recorder, Logan County, Ohio.

State of Ohio, Logan County, ss.
I, William Stough, Recorder, do hereby certify that the above is a true copy of the plat etc. of Hubbard and Snyder's Addition to the Village of Bellefontaine as the same is recorded in Plat Book A, page 105 of the Plat Records of said County.

Witness my Official Signature this 8th day of July A.D. 1896.
William Stough, Recorder, Logan Co., Ohio.

MCCRACKEN ADDITION BELLEFONTAINE

MCCRACKEN REVISED ADDITION BELLEFONTAINE

Plat Cab. A, Slide 23

The Annexed Plat is a correct representation of 33 town lots with the adjacent streets and alleys as surveyed by the Surveyor on the 30th day of March A.D. 1891. by the request and under the direction of James E. McCracken, the Proprietor and being a part of the N.W. quarter of fractional Section No 35 in Town No 4 and Range No 14 in the Township of Lake in the County of Logan and State of Ohio. The plat containing 10 3/4 acres of land to be known and designated as McCracken's Addition to the Town of Bellefontaine. The Charles Street is 60 feet wide and bears S 3 1/2 E 84 1/2 M. all the cross streets, all the alleys and all the lot lines not otherwise marked run either parallel with or at right angles to Arthur Street, Charles Street and Myrtle Street are each 50 feet wide. Florence Street is 60 feet wide from the West end to where the South line strikes the North of S.A. McCulloch's roadway. Thence the South line follows the North line of said road way to the East end. The 4 Public Alleys are each 16 feet wide. The 5 Private Alleys are each 10 feet wide, and are for the benefit of the adjacent lots only and may be closed by the Mutual agreement of the adjacent lot owners but at any time shall be reopened by the Request or demand of either lot owner for a common and equal pass-way for the benefit of the owners of either or both of the adjacent lots or parts thereof of joining said Private Alley to the lot fronting on the East side of Arthur Street are 154 feet x 50 feet except lot No. 1476 and those fronting on the same street from the West are each 200 x 50 feet except lot No. 1477. Lots 1461, 1462 and 1463 fronting on Florence Street are 150 x 48 feet and Lots 1490, 1491, 1492 and 1493 are 150 x 47 1/2 feet. From the West end of the South line of Florence Street to the South end of lot No 1492 is 27 1/2 ft. and the East end of said street is 30 feet wide, with the view of being the one half the width of the future street. The West end of Florence Street is on line with the West side of the road from the Corporation of Bellefontaine to the McCracken Farm which road is here by extended North to the South side of Florence Street. All other necessary facts and figures are marked on said Plat. There is a one inch iron bar 2 ft long at each of the centers marked thus O, for permanent monuments to the Plat.

I hereby certify that the above plat and report thereof is correct and true. Witness my hand this 2nd day of April A.D. 1891. H.C. Moore, Surveyor.

Know all men by these presents, that James E. McCracken and Mary L. McCracken, husband and wife, of the County of Logan and State of Ohio, and proprietors of the lots and lands represented by the above Plat and Report of Town lots, in consideration of the benefits afforded to proprietors of additions to Towns have authorized the laying out and platting thereof, and do hereby give and grant all the streets and alleys represented by said Plat to be used for Public Highways, forever, except the private alleys which are hereby given, dedicated to the use of the owners of adjacent lots as represented in surveyor's report thereof above.

In Testimony Whereof, the said James E. McCracken and Mary L. McCracken, who hereby release their right or expectancy of Dower in said Streets and Alleys, have hereunto set their hand and seal this 30th day of September A.D. 1891.

Executed in presence of: Elizabeth H. Brown, H.C. Moore.

James E. McCracken (and) Mary L. McCracken (and)

State of Ohio, Logan County ss: I do remember that on the 30th day of September A.D. 1891, before me, a Notary Public, in and for said County personally appeared James E. McCracken and Mary L. McCracken, the grantors in the foregoing conveyance and acknowledged the signing and sealing thereof to be their voluntary act and deed for the uses and purposes therein mentioned, and the said Mary L. McCracken, wife of the said James E. McCracken, being at the same time by separate and apart from her said husband and the contents of said conveyance being by me made known and explained to her declared that she did voluntarily and of her own free will and accord, sign, seal and acknowledge the said conveyance and that she is still satisfied therewith as to now and then.


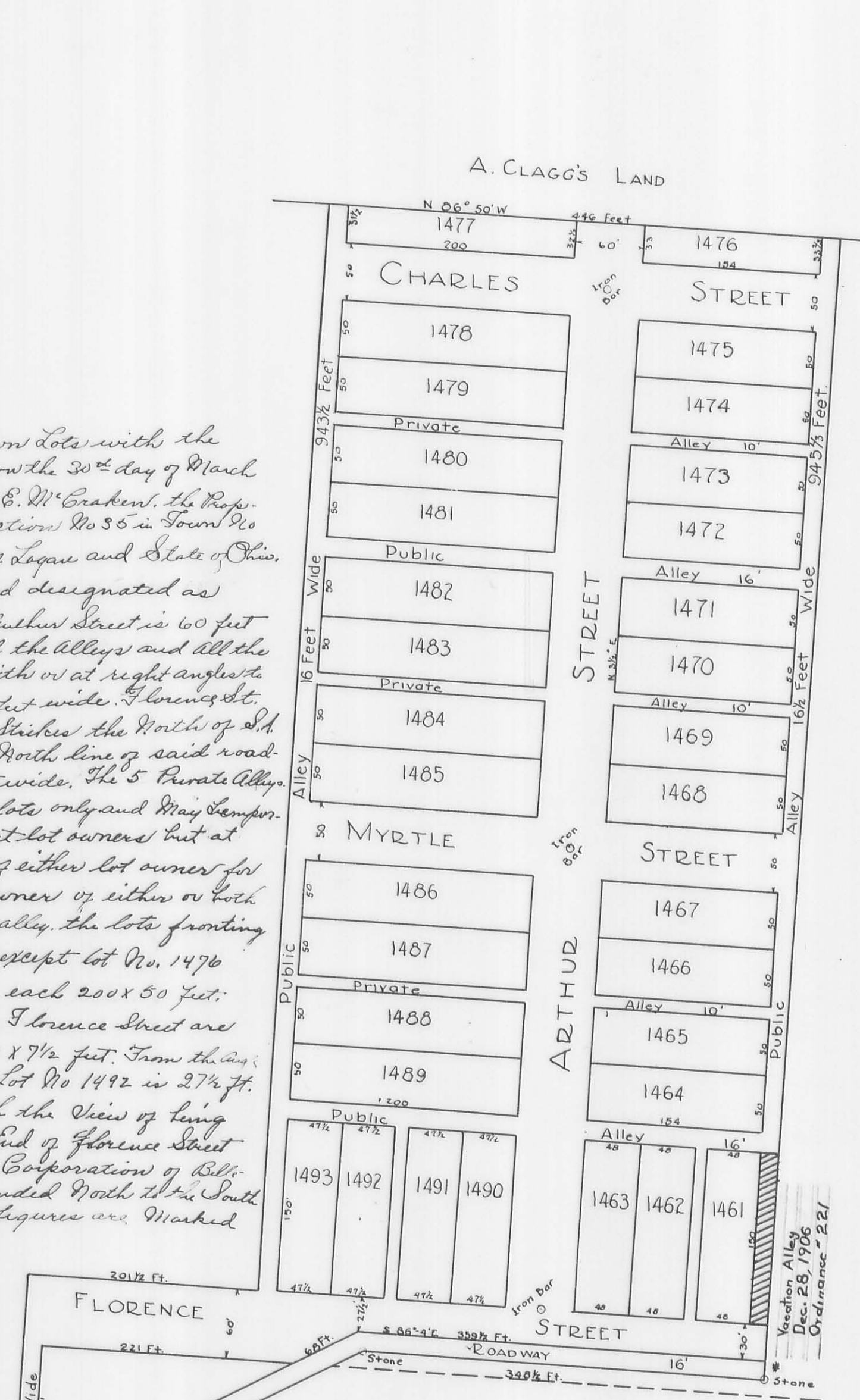
In Testimony Whereof I have hereunto subscribed my name and affixed my seal on the day and year last above written.

Transferred, October 1st 1891. Charles Williams, Auditor, Logan County, Ohio. Recorded October 1st 1891. William Stough, Recorder, Logan County, Ohio.

State of Ohio, Logan County ss: I, William Stough, Recorder, do hereby certify that the above is a true copy of the Plat etc of McCracken's Addition to the Incorporated Village of Bellefontaine, Logan County, Ohio as the same is recorded in Plat Book 77, page 166-167, of the Plat Records of said County.

Witness my Official Signature this 8th day of July A.D. 1896. William Stough, Recorder, Logan County, Ohio.

* See Recorder's Deed Vol 196 Page 395



This Plat is a correct representation of 33 town lots with the adjacent streets and alleys as surveyed by the Surveyor on the 28th day of November A.D. 1892, for the purpose of altering and extending McCracken's Addition to the town of Bellefontaine, Ohio, which was originally surveyed, March 30th 1891, and Revised October 1st 1891, on pages 166-167 of the record of Plat Logan County, Ohio, done by the request and under the direction of James E. McCracken, William A. Clagg and Henry J. Conn, the proprietors, and being a part of the N.W. 1/4 of fractional Section No 35 in Town No 4, and Range No 14 in the Township of Lake in the County of Logan and State of Ohio. The plat contains 11 1/2 acres of which 10 3/4 acres have been transferred by the Original Plat, and 1/4 of an acre is yet to be transferred from the land of said James E. McCracken, 1/2 of an acre from the lands of W. A. Clagg and 1/4 of an acre from the land of Henry J. Conn. said plat is 60 feet wide and bears N 33 1/2 E (Mag. Dec.) all the lot lines, streets, alleys and road and lots not otherwise marked run either parallel with or at right angles to said streets, Charles Street and Myrtle Street are each 50 feet wide. Florence Street is 60 feet wide from the West end to where the South line strikes the North line of said roadway to the East end and the 5 other Private Alleys are each 10 feet wide. The Public Alleys are for the use and benefit of adjacent lots only and may be temporarily closed by the Mutual or demand of either lot owners adjacent. The lots fronting on the East side of Euclid Avenue are each 200 x 50 feet except lot No. 1476 and those fronting on the same street from the West are each 150 x 48 feet. Lots No. 1476-1477 have their dimensions marked on the Plat. From the angle in the South line of Florence Street to the South end of lot No 1492 is 27 1/2 feet and the East end of said street is 30 feet wide with view of being the one half of a future 60 foot street. The West end of Florence Street is 60 feet wide and is on line with the West side of the old Corporation line of Bellefontaine to the McCracken Farm, which road is hereby extended North to the South side of Florence Street. The Township road on the West line of the section remains as it was 30 feet wide, 15 feet each side of section line. There is a stone in the center of Charles Street at the East end. There is a 1 1/2 inch round iron bar 2 feet long at each of the center points in Euclid Avenue marked thus O and also one at the East end of Charles Street for permanent monuments to the plat. All other necessary facts and figures are marked on the Plat. I hereby certify that the above plat and report thereof are correct and true, Witness my hand and seal this 28th day of November A.D. 1892.

Know all men, that James E. McCracken and Mary L. McCracken, husband and wife, Wm A. Clagg and Caroline Clagg, husband and wife, and Henry J. Conn and Fannie Conn, husband and wife, all of Bellefontaine Ohio and proprietors of the lands and lots represented by the above Plat and Surveyor's report of Town lots, in consideration of the benefits afforded to proprietors of additions to Towns have authorized the laying out and platting thereof, and do hereby give and grant all the streets and alleys represented on said Plat to be used for Public Highways forever, except the Private Alleys which are hereby forever dedicated to the private use of the owners of the adjacent lots as in the Surveyor's report thereof above.

In Testimony Whereof, the said James E. McCracken, William A. Clagg and Henry J. Conn and Mary L. McCracken, Caroline Clagg and Fannie Conn, who hereby release their right and expectancy of Dower in said Streets and Alleys, have hereunto set their hand and seal this 13th day of December A.D. 1892.

James E. McCracken (and) Mary L. McCracken (and) Henry J. Conn (and) Fannie Conn (and) William A. Clagg (and) Caroline Clagg (and)

Wm A. Clagg (and) Henry J. Conn (and) H.C. Moore (and) Wm Kleinwachter (as to the Clagg only)

State of Ohio, County of Logan, ss: I do remember that on the 30th day of December A.D. 1892, before me, a Notary Public in and for said County, personally appeared James E. McCracken and Mary L. McCracken, William A. Clagg and Caroline Clagg, and Henry J. Conn and Fannie Conn, the grantors in the foregoing conveyance and acknowledged the signing and sealing thereof to be their voluntary act and deed for the uses and purposes therein mentioned.

In Testimony Whereof I have hereunto subscribed my name and affixed my Notary seal on the day and year last above written.

Transferrable, Charles Williams, Auditor, Logan County, Ohio. Recorded Dec 29th 1892. William Stough, Recorder, Logan County, Ohio.

State of Ohio, Logan County ss: I, William Stough, Recorder, do hereby certify that the above is a true copy of the Plat etc of McCracken's Revised Addition to the Village of Bellefontaine Ohio (Logan County) as the same is recorded in Plat Book A, page 178 and 179 of the Plat Records of said County.

Witness my Official Signature this 9th day of July A.D. 1896. William Stough, Recorder, Logan County, Ohio.

Scale 1"=100' Except as noted

Wm A. Clagg's Land

Charles Street

Myrtle Street

Euclid Street

Florence Street

Arthur Street

Public Alley

Private Alley

McCracken's Revised Addition to Bellefontaine, O.

Scale 1"=100' Except as noted

Wm A. Clagg's Land

Charles Street

Myrtle Street

Euclid Street

Florence Street

Arthur Street

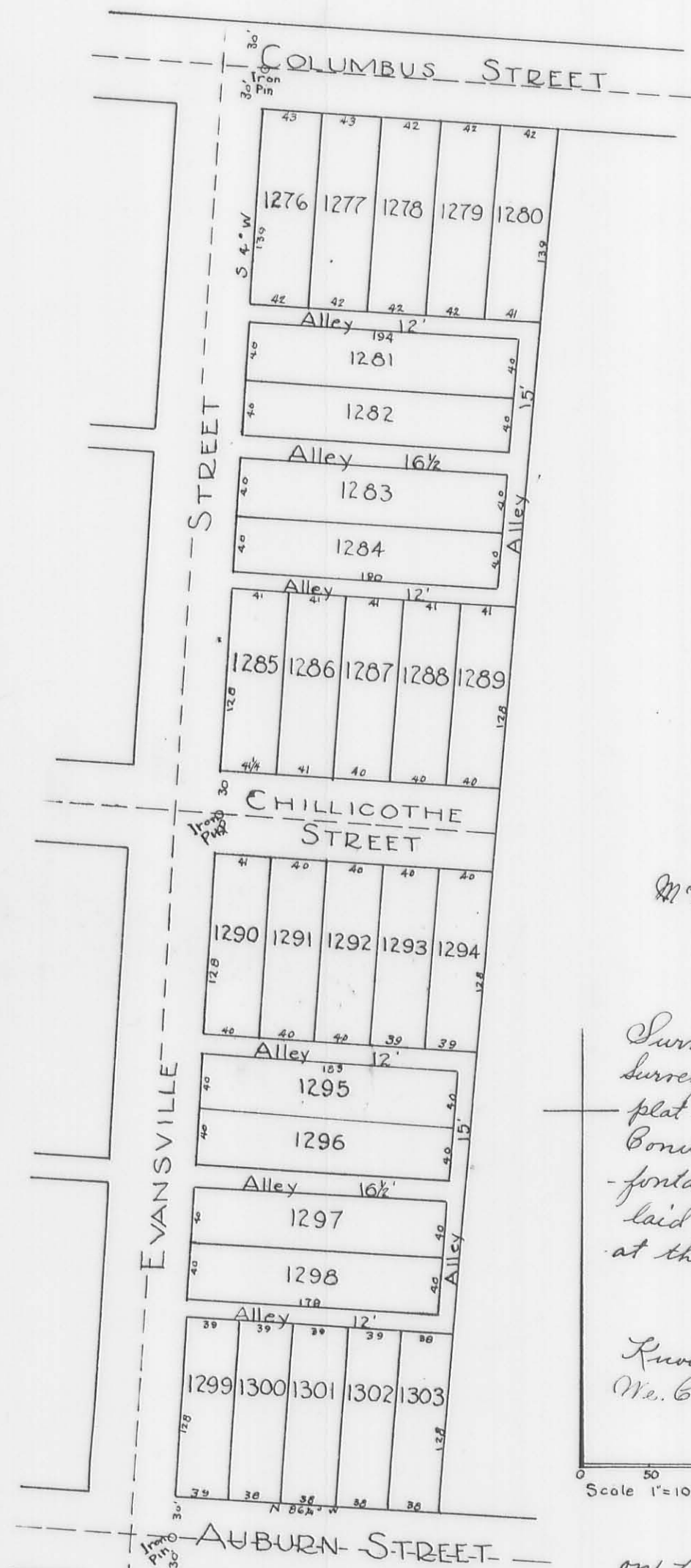
Public Alley

Private Alley

McCracken's Revised Addition to Bellefontaine, O.

McCUNE - CONWAY - GIBBONS ADDITION
BELLEFONTAINE

Plat Cab. A, Slide 23



McCune, Conway and Gibbons Addition
To
Bellefontaine, Ohio.

Surveyor's Certificate:- I the undersigned
Surveyor do hereby certify that the annexed
plat is a correct representation of the McCune
Conway and Gibbons Addition to Belle-
fontaine, Ohio, as by me surveyed and
laid out on January 19th 29th 1891
at the instance of the proprietors,
James E. Powers
Surveyor, Logan Co. Ohio.

Know all men by these presents, That
We, Christopher M. Cune, William Con-
way and Edward F. Gibbons
owners of the Real Estate
within the lines of all Streets
as laid out and designated
on the Plat of the McCune, Conway and
Gibbons Addition to the Village of Belle-
fontaine, Ohio, which plat is here with
recorded, do hereby dedicate the lands
within the lines of said Streets to the Public use forever for Street
purposes.

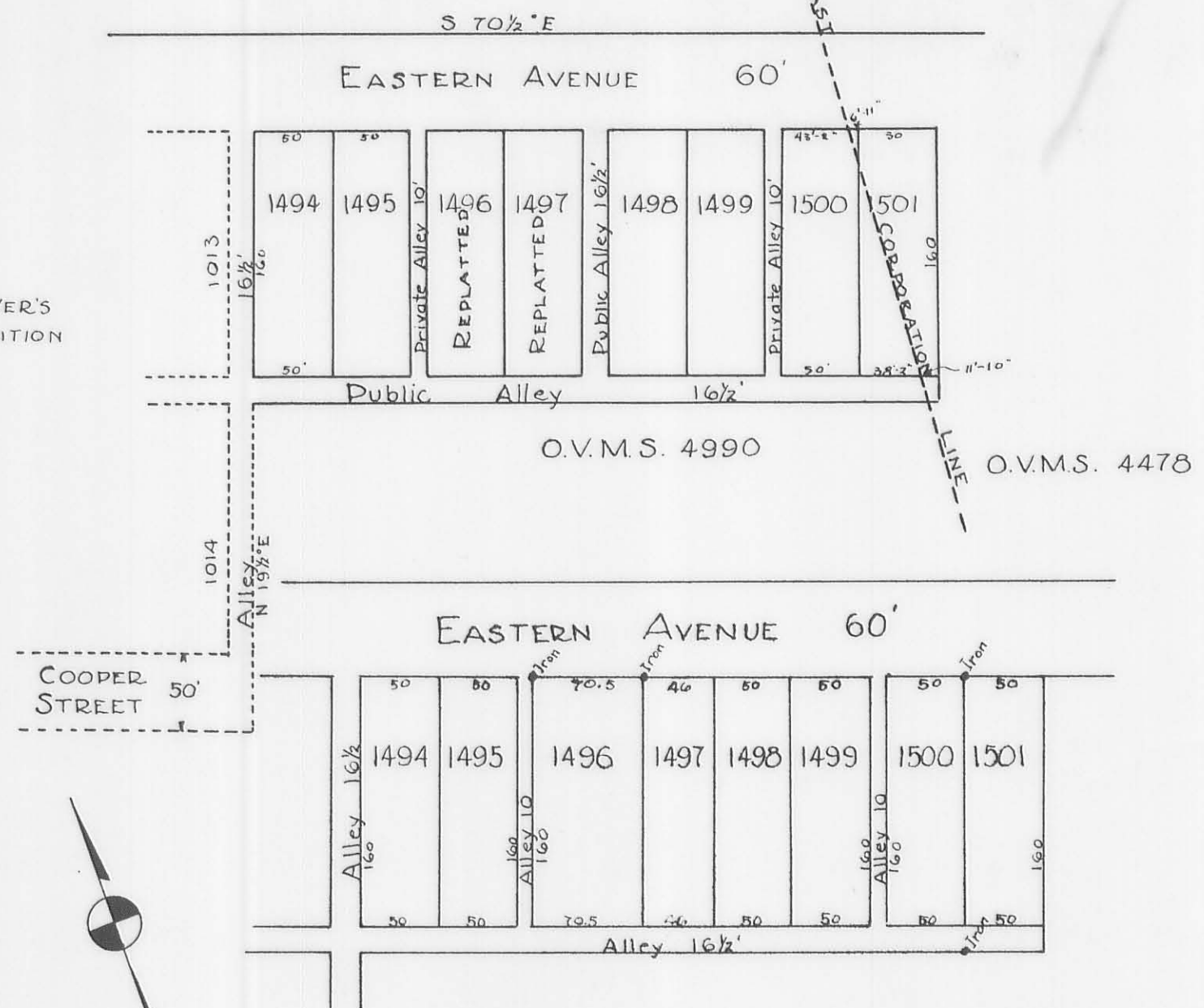
Witness our hands and seals this 9th day of March, 1891.
Christopher M. Cune,
William Conway,
Edward F. Gibbons.

State of Ohio, Logan County,
Be it remembered that on the 9th day of March, 1891, personally appeared before me,
the undersigned, a Notary Public, in and for said County, Christopher M. Cune,
William Conway and Edward F. Gibbons who acknowledged the signing of the above de-
claration to be their voluntary act and deed for the uses and purposes therein mentioned.
In Testimony Whereof I have hereunto set my hand and Official seal this day and
year above written.

This Certificate that the accompanying Plat and dedications were accepted and ap-
proved by the Council of the Village of Bellefontaine Ohio at the regular meeting
on March 18th 1891.

Filed for Record, March 21st 1891 at 2 o'clock P.M.
Recorded March 28, 1891. William Stough, Recorder.

State of Ohio, Logan County, ss.
I, William Stough, Recorder, do hereby certify that the above is a correct
copy of the Plat, dedications, etc., of the McCune, Conway and Gibbons Addition
to the Incorporated Village of Bellefontaine, Logan County, Ohio, as the same
is recorded in Plat Book "A" pages 158-159 of the Plat Records of said County.
Witness my Official signature this 9th day of July, A.D. 1896.
William Stough,
Recorder, Logan Co. Ohio.



RESURVEY 1927
For Council proceedings see Deed Record Vol. 132 p.394
For survey notes see Surveyor's Book 419 page 7

Surveyor's Certificate The above Plat represents Eight Lots as surveyed by the undersigned on the
8th day of October A.D. 1891, at the request and under the direction of Col. Powers in Original Virginia
Military Survey No 4990 and 4978 the former within, the latter without the Corporation of Belle-
fontaine, The former in Lake, the latter in Jefferson Township, Logan County, Ohio, together with
the alleys there in represented. Eastern Avenue bears S 70 1/2° E and is a continuation of the same,
from the West and in the same right line. All the alley and lot lines are either parallel with
or at right angles to said Avenue. Each Lot is 50 X 160 feet, at the middle of the North end, each
16 1/2 feet alley and also 2 feet West of the North East corner of Lot No 1501 is planted a Marble Stake the
North face set in the exact South line of Eastern Avenue, with a notch in the top for the initial point
to measure from. Also in the junction of the center lines of Cooper Street with the 16 1/2 feet alley and
likewise in the center of Eastern Avenue opposite the East line of said Lot No 1501 is planted an iron bolt
The 10 feet alleys are for the benefit of the adjacent lots only, and by the common consent of the owners
of each adjacent lot may be temporarily closed with gates, but at any time on the demand of
either lot owner, shall be thrown open and kept clear of obstruction. The other alleys are for
Public Highways. E. Powers part of this land is in Survey 4990 and contains 1 1/2 acres. Miss
Martha Riddle's part is in Survey 4978 and contains 1/2 of an acre and is outside the present Corpor-
ation line.

I hereby certify all the foregoing to be correct.

Witness my hand this 16th day of October A.D. 1891.

Know all men by these presents that Col. Powers and Phoebe Powers, husband and wife and
Miss Martha Riddle, an unmarried woman, proprietors of the land shown and described by the
foregoing Plat and report of Town lots, in consideration of the benefits afforded to proprietors of Ad-
ditions to Towns have authorized, the laying out and platting thereof, do hereby give and grant to
the Incorporated Town of Bellefontaine, Logan County, Ohio, the Streets and Alleys described
therein to be used for public highways forever, the said Plat to be known as Powers 2nd Ad-
dition to Bellefontaine.

In Witness Whereof We have hereunto set our hands and seals this 16th day of October, A.D. 1891,
Given in presence of }
H. C. Moore, }
E. H. Moore, }
Col. Powers (and)
Phoebe Powers (and)
Martha Riddle (and)

State of Ohio, County of Logan, ss.
Be it remembered that on the 16th day of October, A.D. 1891, before me, the subscriber, a Notary Public
in and for said County, personally came the above named, Col. Powers, Phoebe Powers and Martha
Riddle, the grantors in the foregoing conveyance and acknowledged the signing and sealing of the
same to be their voluntary act and deed for the uses and purposes therein mentioned, and the said
Phoebe Powers wife of said Col. Powers being at the same time examined by me, separately and apart
from her said husband and the contents of said instrument being by me made known and ex-
plained to her, then declared that she did voluntarily sign, seal and acknowledge the same
and that she is still satisfied therewith as her voluntary act and deed for the uses and purposes therein
mentioned.

In Testimony Whereof I have hereunto subscribed my name
and affixed my Notarial Seal on the day and year last aforesaid.

Henry C. Moore,
Notary Public L.C.O.

The foregoing Plat of Powers 2nd addition to Bellefontaine Ohio, October 27th A.D. 1891.
said Town adopted at a regular meeting thereof on October 27, 1891, A.D. 1891.
S. L. Smith, Clerk.
A. L. Wright, Mayor.

Transferred October 28, 1891
Christie Williamson, Auditor, Logan Co. Ohio.

Received for Record, October 28th 1891.
Recorded October 30th 1891.
William Stough, Recorder, Logan Co. Ohio.

State of Ohio, Logan County, ss.
I, William Stough, Recorder, do hereby certify that the above is a true copy
of the Plat etc of Powers 2nd Addition to Bellefontaine, Logan County, Ohio as the same is
recorded in Plat Book "A" pages 170 and 171, of the Plat Records of said County.
Witness my Official signature this 9th day of July, A.D. 1896.
William Stough,
Recorder, Logan Co. Ohio.