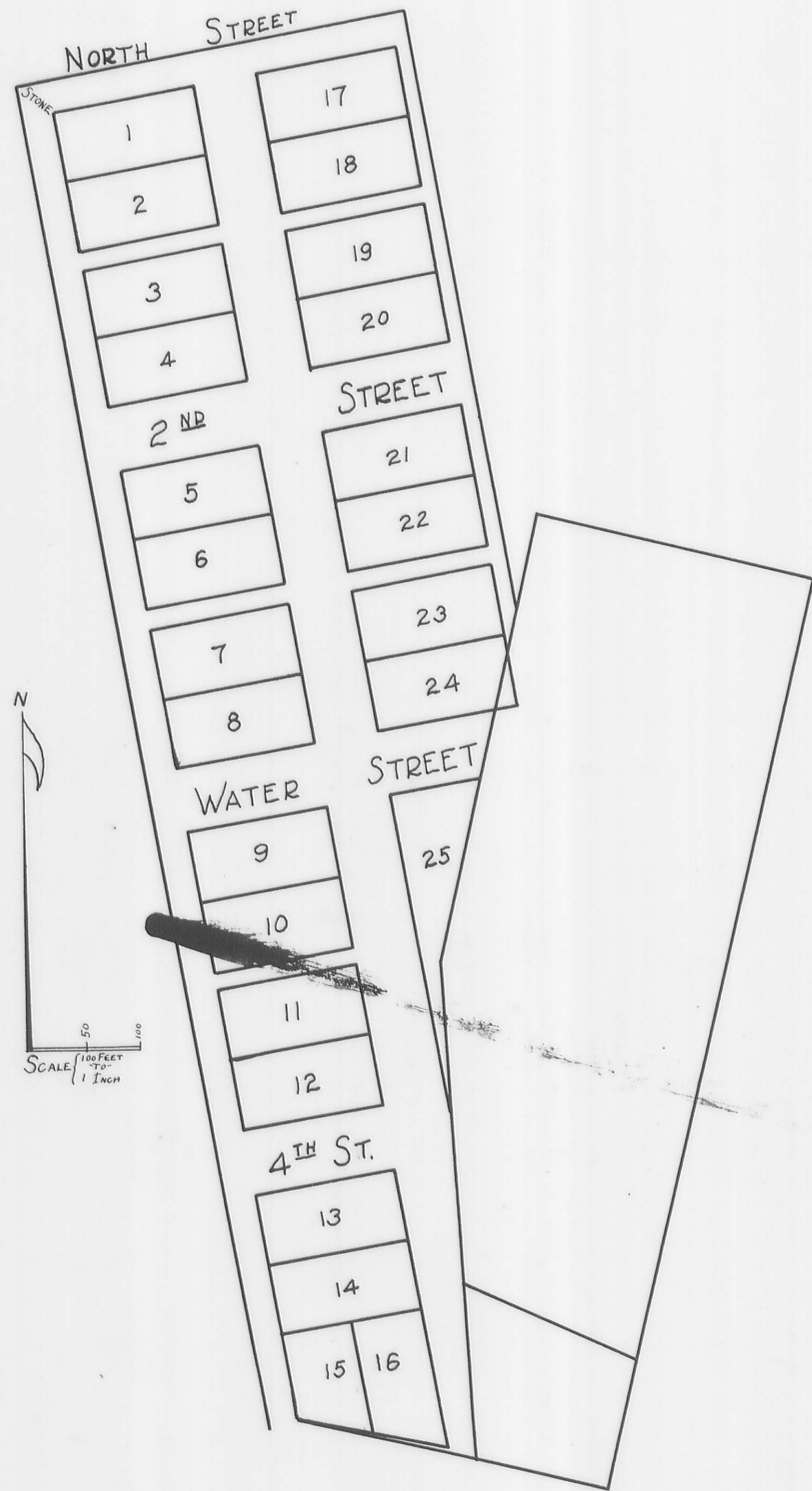


Plat Cab. A, Slide 159



Plat of Huntsville, W. Arthur, Township Logan Co. Ohio.

The annexed diagram represents the town plat of Huntsville surveyed September the twenty ninth 1846, by George Hoover, our surveyor No. 2904, Lima and 2nd streets are each 30 feet wide, all other streets are sixty feet wide each, all the alleys are each 16 1/2 feet wide, lots no 1 to 23 except 15 and 16 are each 4 poles by 8 poles, (lot 15 is 4 poles and 14 feet on Lima Street, 4 poles 9 1/2 feet on Napoleon Street, 6 x 8 inches on East line and 4 poles on North line, lot no 16 is 6 poles by 8 poles on West line, 4 poles 7 1/2 feet on Napoleon Street, 7 poles 14 ft on East line and 4 poles on North line, a stone planted at N. W. corner of lot no 1, Lima Street bears N. 10° 36' W. all other streets and alleys parallel and at right angles with it, lot 24 is 1 pole 4 feet inches on East side and 6 poles on South East side and 6 poles 12 feet on South side, all other sides equal to full lots.

Lots 4 to 16 inclusive are on Thomas Wicks land, A. A. Harrison, C. S. L. C. O. The other lots are on G. Hoover land.

We, the undersigned do hereby acknowledge the within town plat to be our act and deed for the intent and purposes therein named, this 29th day of Sept. 1846

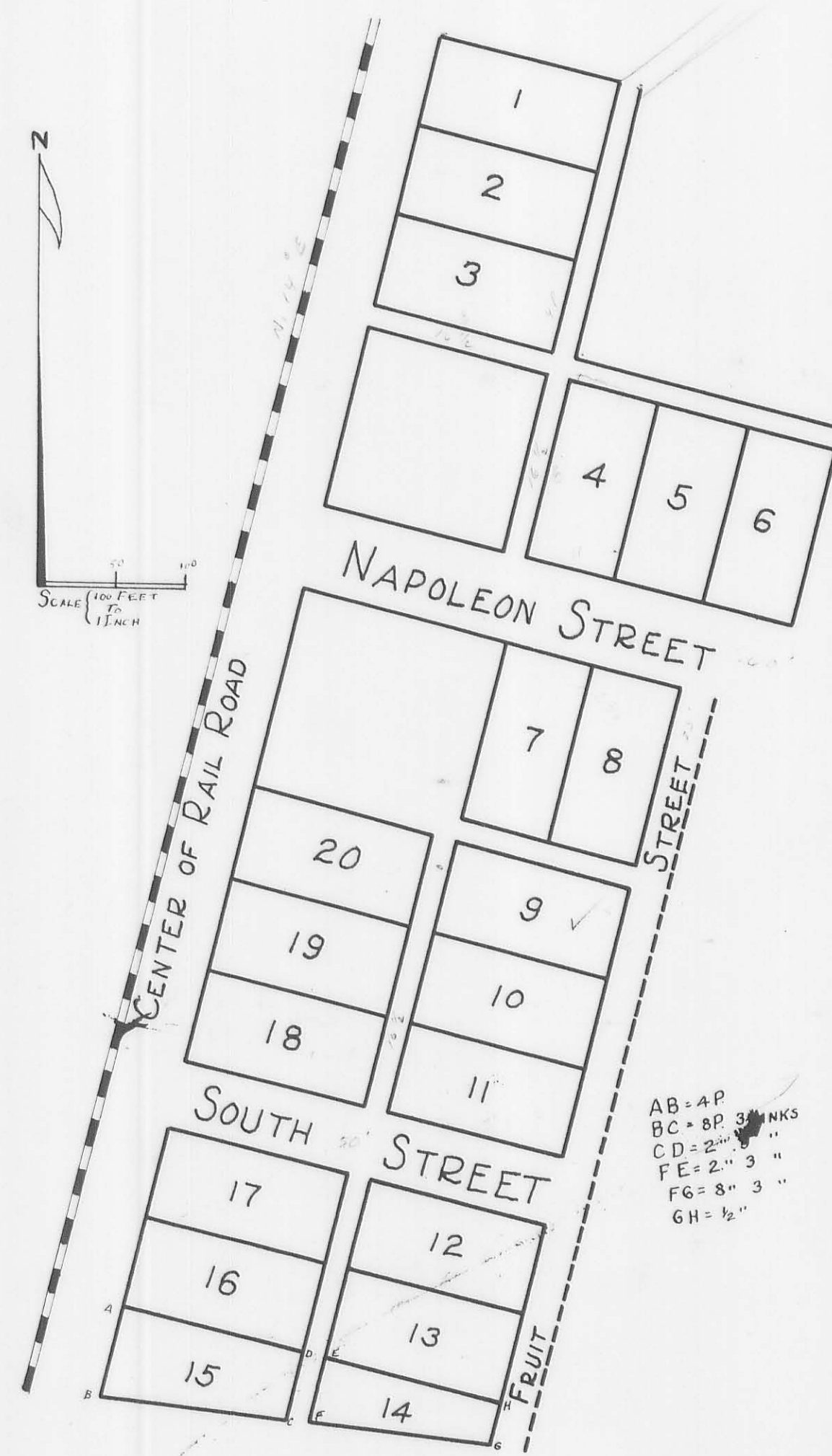
George Hoover
Mary Hoover
Thomas Wicks
Mary Ann Wicks

Personally came before me an acting Notary Public in and for Logan County, O. the within named George Hoover and Mary, his wife and Thomas Wicks and Mary Ann, his wife, and acknowledged the within plat to be their act and deed for the intent and purposes therein named.

Read in Record Sept 30, 1846.
and Recorded Oct. 5, 1846. H. B. Strother, Recorder.

The State of Ohio, Logan County ss.
I, William Stough, Recorder, do hereby certify that the foregoing is a true copy of the plat and dedication of the town of Huntsville, as recorded in Volume 2 page 2, of the Deed of said County. Witness my Official signature this 9th day of December 1845.

William Stough,
Recorder, Logan Co. O.



Addition to the town of Huntsville by George Hoover, surveyed April 26th 1847, by George Hoover, an Addition to the town of Huntsville as represented by the annexed plat. Napoleon Street is 60 feet wide, South Street is fifty feet wide and fruit street is 25 feet wide, alleys are each 16 1/2 feet wide, the lots are each 4 x 8 poles except 14 and 15, lots 1-3 and 15 to 20 inclusive front on the Rail Road. The Rail road bears N. 14° E. and Napoleon Street is S 75° E. the two squares one on the North and one on the South of Napoleon Street are not part of the town plat.

James Cassil
Lots 4-5 and 6 are but 4 by 8 poles although represented as long as which is an error. We, the undersigned do hereby acknowledge the within town plat to be our act and deed for the intent and purposes therein named.

Signed, sealed and acknowledged in presence of

H. B. Strother, James D. Campbell, George Hoover (Seal), Mary Hoover (Seal)

The State of Ohio, Logan County ss.
Before me, Hiram B. Strother, a Notary Public in and for said County duly commissioned and qualified, personally came George Hoover and Mary Hoover his wife and acknowledged the signing, sealing and acknowledgment of the within plat to be their act and deed for the purposes therein contained, and the said Mary Hoover, wife of the said George Hoover having been examined by me, separate and apart from her said husband and the contents of said instrument made known and explained to her by me, she then declared that she did voluntarily sign, seal and acknowledge the same and that she is still satisfied therewith.

In testimony whereof I have hereunto set my hand and affixed my Notarial seal this 17th day of May 1847.

H. B. Strother, Notary Public
Logan County, Ohio.

State of Ohio, Logan County ss.
I, William Stough, Recorder, do hereby certify that the above Plat and dedication is a true copy as recorded in Volume 2 page 370 of the Deed Records of Logan County.

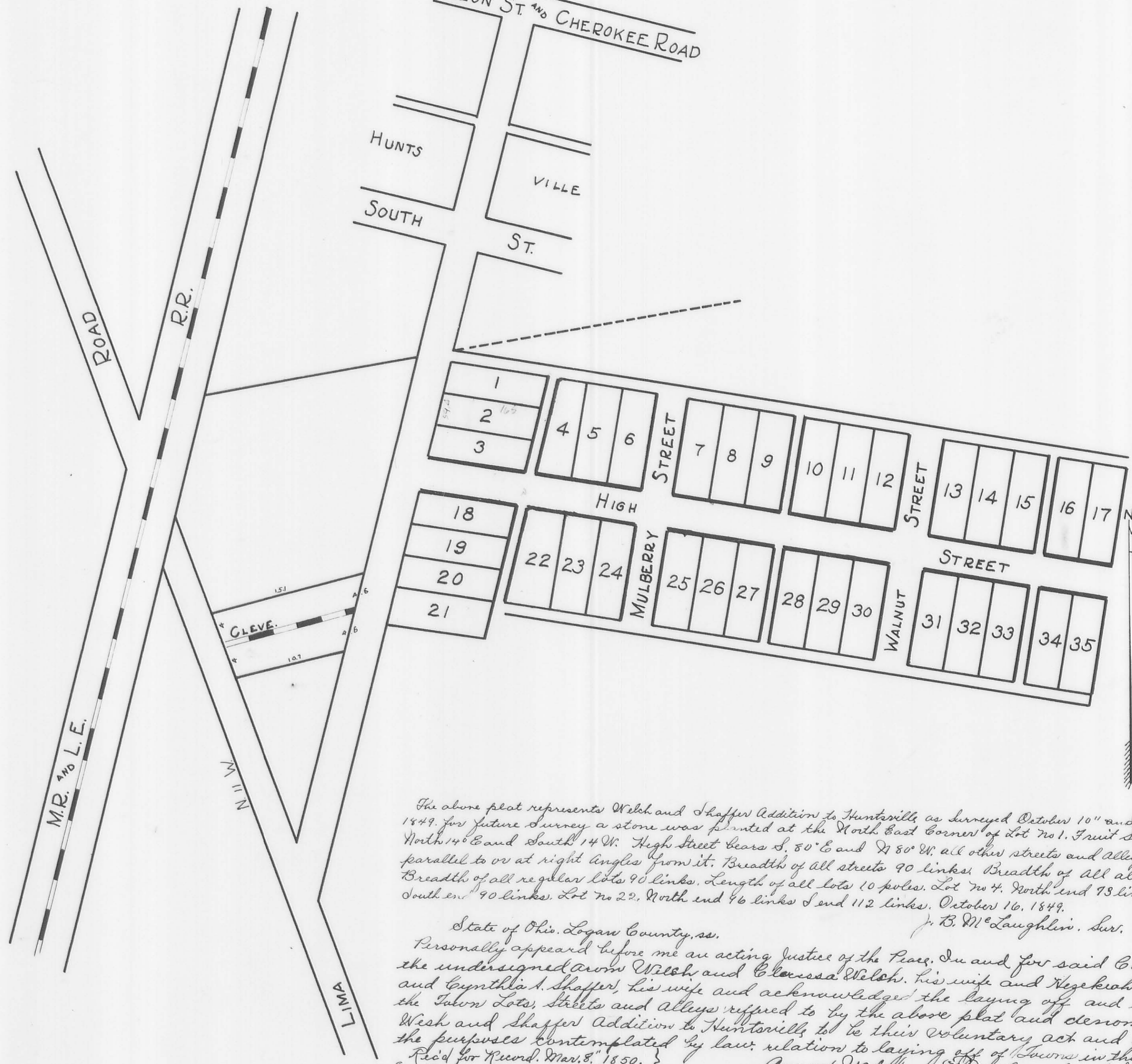
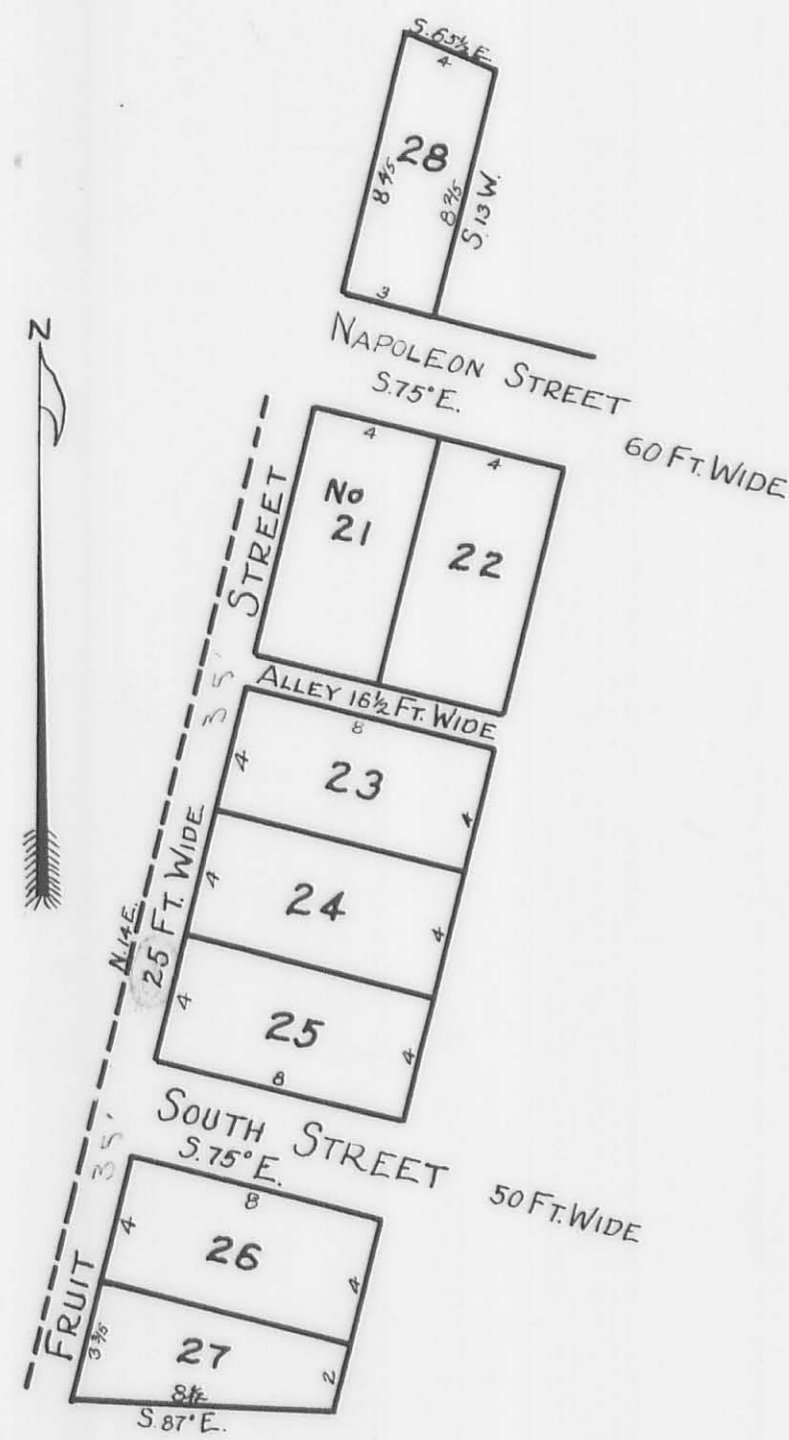
Witness my Official signature this 9th day of December A. D. 1845.

William Stough,
Recorder, Logan Co. Ohio.

HOVER ADDITION NO. 2
HUNTSVILLE

WELCH AND SHAFFER ADDITION
HUNTSVILLE

Plat Cab. A, Slide
159



Surveyed April 18th 1849, for the town of George Hoover, a second Eastern Addition to the town of Huntsville as represented by the diagram here to proceeding. Napoleon Street bears S. 75° E. from West end and is 60 feet wide. South Street bears S. 75° E. and is 50 feet wide. Fruit Street bears N 14° 00' from East end and 35 feet wide. The alley is 16 1/2 feet wide. Lots No. 21-22-23-24-25-26 and 27 are each 4 by 8 poles containing 32. perches. Lot No. 27 contains 22 1/2 perches and has its length expressed on its lines. Lot No. 28 contains 38 perches. A stone is planted at the S. W. Corner of lot No. 21.

Note: The lots are numbered from 21 to 28 to correspond with the Nos. in the first Eastern Addition to the town of Huntsville.

John P. Wallace } ch. Co. S. Hoover, Marker. O. Hoys Sur L. Co. O.
Thomas Washart }
John P. Wallace }
We, the undersigned do hereby acknowledge the within town plat to be our act and deed for the uses and purposes therein named.

Executed in presence of	James E. Stephenson	Samuel Hoover
John Coulter	Hannah M. Stephenson	Margaret Hoover
Albert A. Carthor, as to all that live in Logan County, Ohio.	Thomas Washart	Susannah Hoover
Capital in presence of	Mary Ann Washart	Mary Hoover
Eliza M. Coy.	John P. Wallace	Abraham Scott
Thomas Griffith, as to all that live in Allen County.	Emeline Wallace	Jane Scott
	David W. McCracken	Nathaniel Hamitt
	Sarah M. Cracker	Judith Hamitt
	Robert S. Reed	James Hoover
	Martha Reed	Melville Hoover

The State of Ohio, Logan County, ss.
Before me, John Coulter, a Justice of the Peace in and for said County, personally came James E. Stephenson, and Hannah, his wife, Thomas Washart and Mary A. his wife, David M. Craker and Sarah, his wife, Robert Reed and Martha, his wife, John P. Wallace and Emeline, his wife, Susannah Hoover, Mary Hoover, and Samuel Hoover his wife, Margaret, his wife, and acknowledged the signing, sealing and acknowledgment of the within plat as their act and deed, and the said Hannah, Mary A. Sarah, Martha and Emeline. Being at the same time examined by me separately and apart from their said husbands and the contents of said instrument made known to them by me, they then declared that they did voluntarily sign, seal and acknowledge the same and that they are still satisfied therewith, this 18th day of April, A.D. 1849.

The State of Ohio, Allen County, ss.
Before me, Eliza M. Coy, a Justice of the Peace in and for said County, personally came James S. Hoover and Melville, his wife, Abraham Scott and Jane his wife, Nathaniel Hamitt and Judith, his wife, and acknowledged the signing, sealing and acknowledgment of the within plat as their act and deed. And the said Melville, Jane and Judith being at the same time examined by me separately and apart from their said husbands and the contents of said instrument made known to them by me, they then declared that they did voluntarily sign, seal and acknowledge the same and that they are still satisfied therewith, this 20th day of April, A.D. 1849.

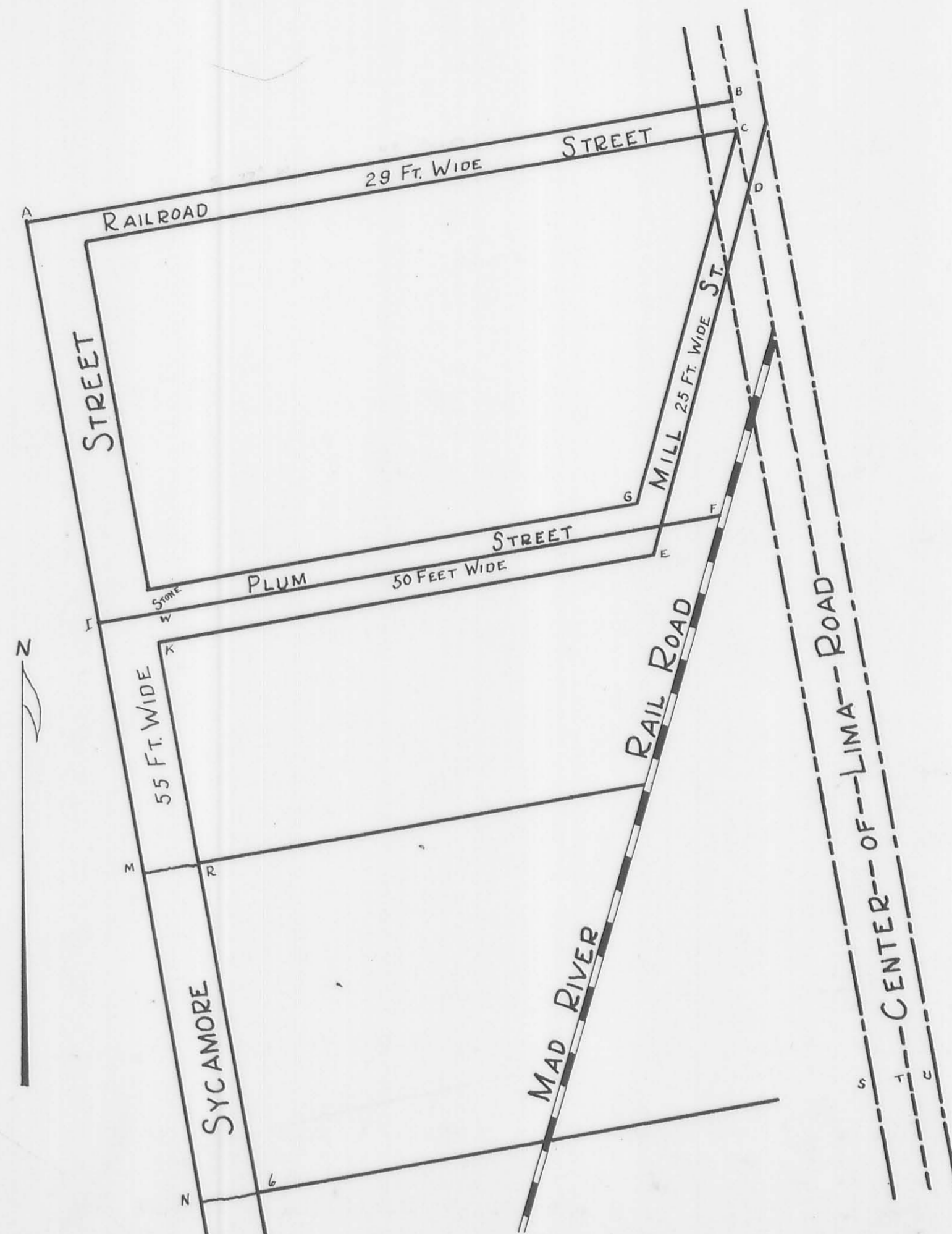
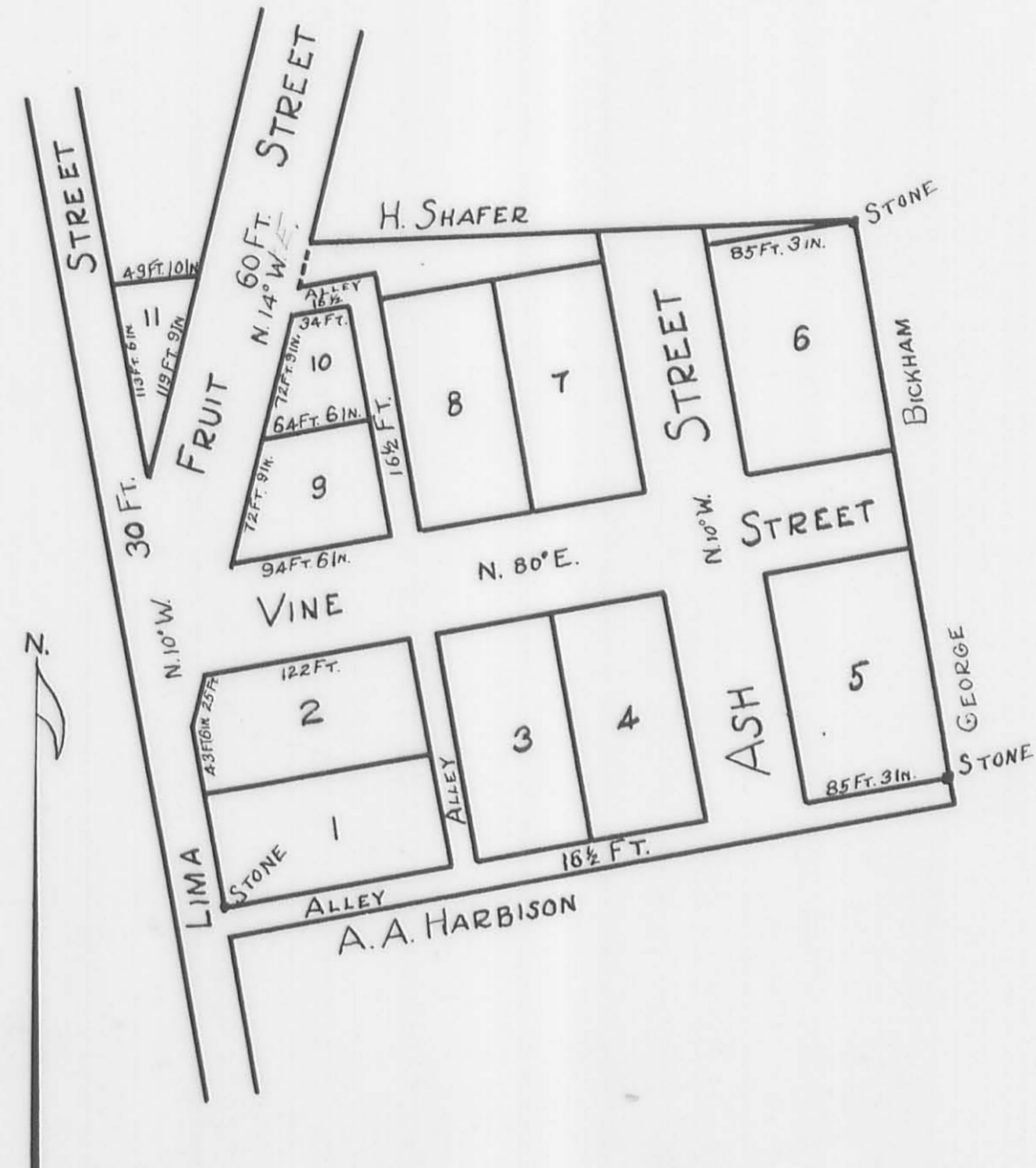
Filed for Record April 23rd 1849.
Recorded April 25th 1849, H. B. Strother, Recorder.
The State of Ohio, Logan County ss.
I, William S. Lough, Recorder, do hereby certify that the above is a true copy of the plat and dedication of Hoover 2nd Addition to the town of Huntsville, as recorded in Volume 8, pages 547 and 548, of the Deed Records of Logan County, December, A.D. 1848.
Witness my official signature this 10th day of December, A.D. 1895.
William S. Lough
Recorder, Logan Co. Ohio.

The above plat represents Welch and Shaffer Addition to Huntsville as surveyed October 10th and 11th 1849, for future survey a stone was planted at the North East Corner of lot No. 1. Fruit Street bears North 14° East and South 14° West. High Street bears S. 80° E. and N. 80° W. all other streets and alleys are either parallel to or at right angles from it. Breadth of all streets 90 links. Breadth of all alleys 28 links. Breadth of all regular lots 90 links. Length of all lots 10 poles. Lot No. 4, North end 73 links. Lot No. 7 South end 90 links. Lot No. 22, North end 46 links and 112 links. October 10, 1849.

State of Ohio, Logan County, ss.
Personally appeared before me an acting Justice of the Peace, in and for said County, the undersigned Aaron Welch and Clarissa Welch, his wife and Elizabeth Shaffer and Cynthia A. Shaffer, his wife and acknowledged the laying off and establishing the town lots, streets and alleys referred to by the above plat and denominated Welch and Shaffer Addition to Huntsville, to be their voluntary act and deed for the purposes contemplated by law, relations to laying off of town in this State.
Filed for Record, Mar. 8th, 1850.
Recorded Mar. 21, 1850.
Aron Welch, Elizabeth Shaffer
Clarissa Welch, Cynthia Shaffer
Wm. Newell, Recorder

State of Ohio, County of Logan ss.
I, William S. Lough, Recorder, do hereby certify that the above is a true copy of Plat and dedication of Welch and Shaffer Addition to the town of Huntsville, Logan County, Ohio, as the same is recorded in Volume 7, page 589, of the Deed Records of said County.
Witness my hand this 10th day of December, A.D. 1895.
William S. Lough
Recorder, Logan Co. Ohio.

Plat Cab. A, Slide
161



Surveyed Dec. 21st and 22nd 1854, for Hugh Bickham, and Addition to the Town of Huntsville, Logan County, Ohio, as represented in the annexed plat and being located on a part of Robert Bamble's Survey No. 9904. The lots are each 66 feet wide and 132 feet long, except the fractional lines of fractional lots which are the lengths shown on the plat. Streets and Alleys are the widths and courses represented on them. Stones are planted at the South West corner of lot 201, at the South East corner of lot 5, and at the North East corner of lot 204, (a wooden peg under center of each stone). Vine Street extends from Lima Road to George Bickham's West line. Ash Street from H. Shafer's South line to A.A. Harbison's North line. I Certify the foregoing to be correct of an Addition to the Town of Huntsville, Logan County, Ohio. Made Dec. 20, 1854.

George Bickham }
G. H. Thomas }
Know all men by these presents that I Hugh Bickham, hereby acknowledge the above for the uses and purposes therein mentioned.
Witness my hand and seal this 25th day of December, A.D. 1854.

J. H. Foster }
The State of Ohio, Logan County, ss.
Before me, J. B. Foster, a Justice of the Peace, in and for said County, personally appeared Hugh Bickham, within named, and acknowledged the signing of the within acknowledgement to be his voluntary act and deed for the uses and purposes therein mentioned on the day and year last mentioned.
Record for Record Dec 25th 1854
Witness my hand.
S. B. Foster, J.P.

Wm. H. H. Recorder
The State of Ohio, Logan County, ss.
I, William H. H. Recorder, do hereby certify that the above is a true copy of the plat and dedication of Bickham's Addition to the Town of Huntsville, as the same is recorded in Vol. 28, pages 406 and 407, of the Deed Records of said County.
Witness my hand this 10th day of December A.D. 1855.
William H. H. Recorder, Logan Co., Ohio.

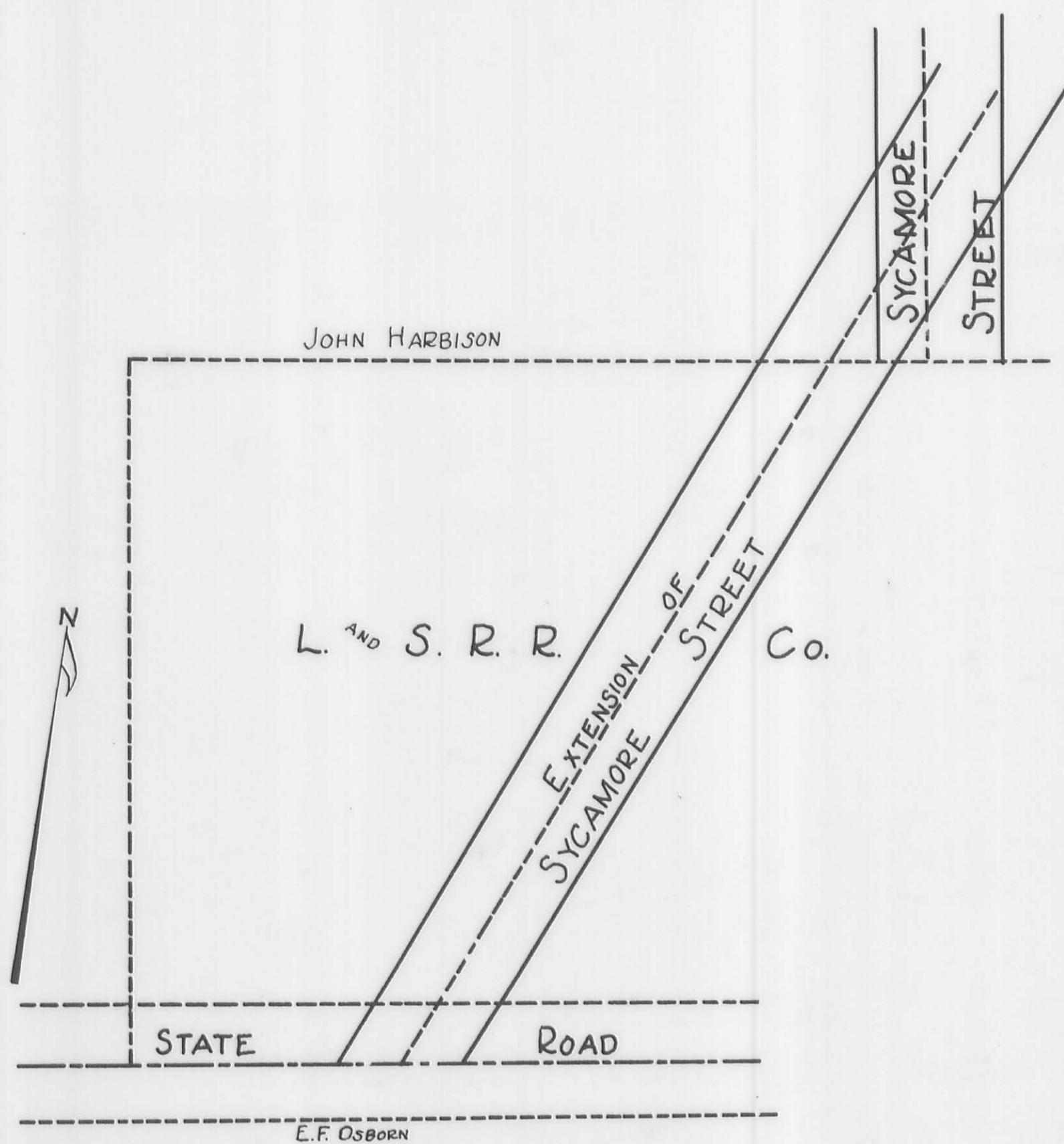
The annexed plat represents Railroad, Mill, Plum and Sycamore streets adjoining to and extending from the Town plat of Huntsville as an Addition to the streets and alleys of said town. Plat by Levi Barnett, John Harbison and A.A. Harbison, my. Rail Road Street is shown by a c. l. is 29 feet wide, beginning in the center of Lima Road at the said Barnett's W. E. corner and runs on said Barnett's land parallel with the North line, Vol. 79, P. 45 poles to the Mill Street is shown by c. d. e. g. is 25 feet wide, begins at said Barnett's line in the center of Lima Road at c. d. and runs on said Barnett's land parallel with and fifty feet distance from the center of the track of the Mad River and Lake Erie Rail Road, bearing S. 14. W. about 84 poles to A.A. Harbison's North line. Plum Street is 50 feet wide, bears S. 79° 20' W. runs from Mill Street at c. g. 31 1/2 poles on the boundary line between lands of said Barnett and A.A. Harbison, said boundary line represented by f. i. i. North half of said street being laid out on Barnett's land, and south half on A.A. Harbison's land. Sycamore Street is 55 feet wide and runs from the West end of Rail Road Street S. 11° E. 67 poles to the South line of John Harbison's land, being 27 poles long on said Barnett's land from a to i. 20, and 16 poles long on A.A. Harbison's land from i. 20, to n. 7, and 24 poles long on John Harbison's land from n. 7 to o. 1.
I Certify above to be true copy of Original Survey by me made, Huntsville June 27, 1856.

Huntsville June 28th 1856. Know all men by these presents that we, Levi Barnett and John Harbison and A.A. Harbison, have caused the streets represented in the within plat to be surveyed and laid out for public use as an addition to the streets and alleys to the Town of Huntsville.
In Testimony Whereof the said parties have hereunto set their hands and seals, signed and sealed in presence of
James Stewart }
John Harbison }
Levi Barnett }
Know all men by these presents that A.A. Harbison, have caused the streets as represented in the within plat to be surveyed and laid out for public use as an Addition to the streets and alleys to the Town of Huntsville.
Robert Brockitt, } In Testimony Whereof, I have hereunto set my hand and seal this 26th day of June 1856.
Joseph Newell }
A.A. Harbison

State of Ohio, Logan County, ss.
Personally appeared before me, James Stewart, a Justice of the Peace, in and for said County of Logan and State of Ohio, John Harbison and Levi Barnett, and acknowledged the signing and sealing of the above conveyance to be their voluntary act and deed for the uses and purposes therein mentioned, and requested that the same may be admitted of Record.
In Testimony Whereof I have hereunto set my hand and affixed my Official seal this 30th day of June A.D. 1856.
Record for Record June 30th 1856
and Recorded July 7, 1856
James Stewart }
Justice of the Peace.

The State of Ohio, Logan County, ss.
I, William H. H. Recorder, do hereby certify that the above Plat and dedication of Streets is a true copy from the Deed Records of Logan County as the same is recorded in Vol. 36, pages 373 and 374.
Witness my hand this 11th day of December A.D. 1855.
William H. H. Recorder, Logan Co., Ohio.

SYCAMORE STREET EXTENSION HUNTSVILLE



Surveyed April 3rd 1857 for John Harbison and the Louisville and Sandusky Rail Road Company are certifiers of Sycamore Street adjoining to the Town of Huntsville, Logan County, Ohio, as follows, Viz: Beginning at a stone 3 1/2 poles N. 10 1/2° W. from the Southern Terminus of said street on the lands of John Harbison, and run S. 28 3/4° W. on said Harbison's land 5 poles to his South line on the line of said Rail Road Company 26 1/4 poles to E. J. Osborn's North line, said extension of Sycamore Street is 155 feet wide and located on part of Survey No 9903.

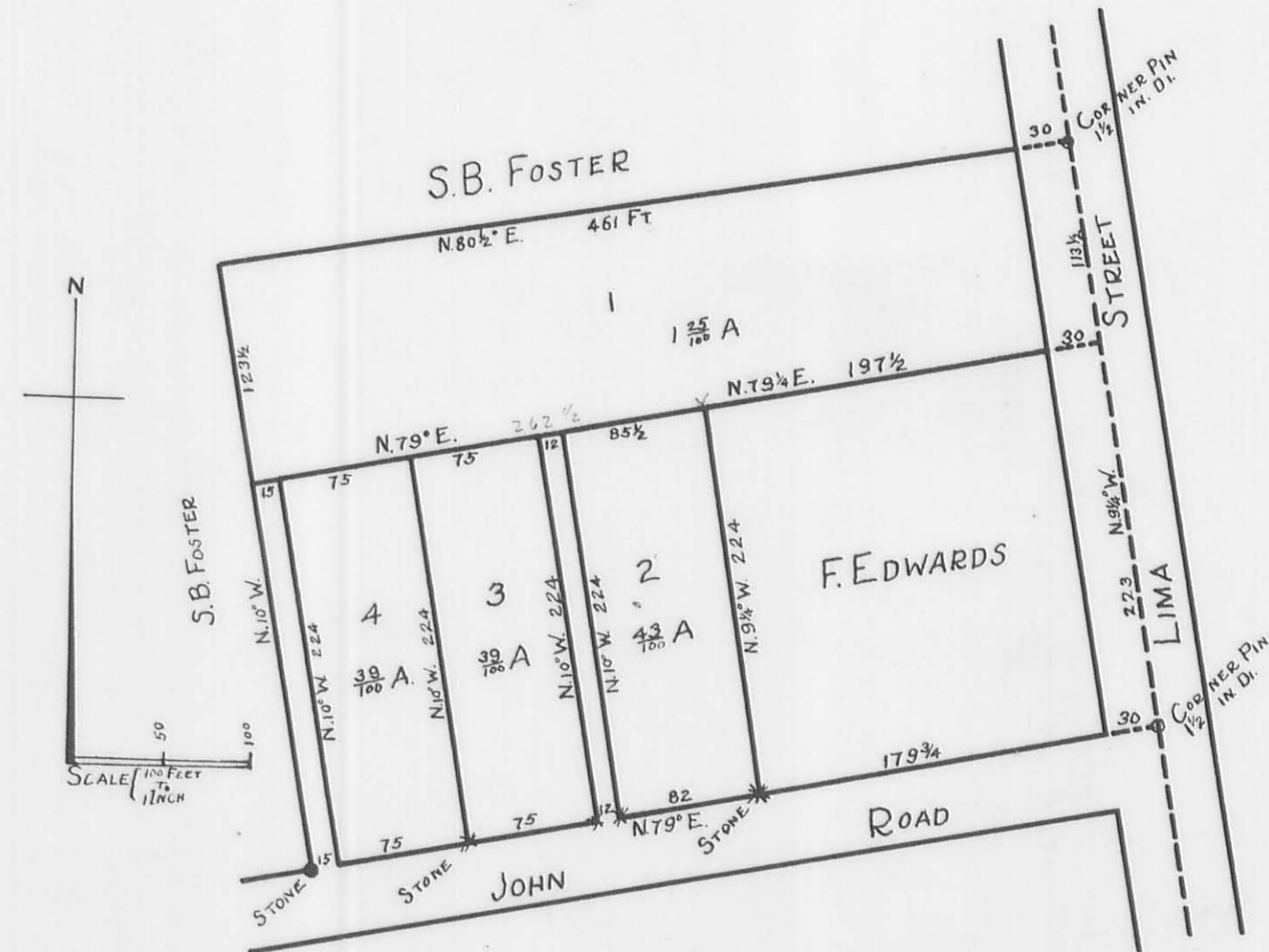
The Within plat of the extension of Sycamore Street is hereby acknowledged for the use and purposes therein named.
 E. C. Clarke }
 A. A. Harbison }
 A. A. Harbison }
 Filed May 11, 1857 } J. E. Underwood, Recorder.
 and Recorded Sept 2, 1857.

State of Ohio, County of Logan, ss.
 I, William Stough, Recorder, do hereby certify that the above is a true copy of Plat etc as recorded in Volume 3, pages 448 and 449, of the Deed Records of Logan County.
 Witness my hand this 18th day of September A.D. 1895.
 William Stough
 Recorder, Logan County, O.

WILLIAM EDMISTON SUBDIVISION HUNTSVILLE

Plat Cab. A, Slide 161

Report of Engineers To
 William Edmiston
 Plat and description of Lots, part Military Survey No. 9903,
 Huntsville, Logan County, Ohio.
 Survey made September 2, 1878
 By S. A. Buchanan, Surveyor



Separate description of Lots: Lot No 1 situated in the County of Logan and State of Ohio and being a part of Military Survey No 9903 and being lot No 1 of that part of said Survey as subdivided by Wm Edmiston, and as shown by the reverse Plat thereof on Plat Book of page at the recorder's office in Bellefontaine, Ohio, and bounded and described as follows, to wit: Beginning at a Round Iron Bar pin 1 1/2 inches in diameter in the center of a line street in the Town of Huntsville and South East Corner to lot owned by S. B. Foster, thence with the center of said street S 9 1/2° E. 113 1/2 feet to a post North East Corner to Edwards' lot, thence with the North line of said Edwards' lot S 79 1/2° W. 197 1/2 feet to a post North East corner to lot No 2, thence with North line of lot No 2 S 75° E. 75 feet to a post North East corner to lot No 3, and the North End of a 12 foot Alley, between lots 2 and 3, 26 1/2 feet to a post in the East line of land owned by S. B. Foster, thence with said East line of land owned by S. B. Foster, thence with North line of said Edwards' lot S 10° W. 123 1/2 feet to a post in the South line of aforesaid lot owned by S. B. Foster, thence with said South line N. 80 1/2° E. 461 feet to the place of beginning, containing one acre and 25/100 (1.25.)

Lot No 2. - Same as Lot No 1 to * (except the No. of lot.) Beginning at a Stone in the North line owned by John Reed and South West Corner to F. Edwards' lot, thence with said North line S. 79° W. 52 feet to a post in the East side of a 12 foot alley, thence with the East side of said Alley N. 10° W. 224 feet to a post in the South line of lot No 1, thence with said South line N. 79° E. 85 1/2 feet to a post North West corner to said Edwards' lot, thence with the West line thereof S 94° E. 224 feet to the place of beginning, containing forty three hundredths of an acre.

Lot No 3. - Same as lot No 1 to * (except the number of lot.) Beginning at a Stone in the North line of land owned by John Reed and South East Corner of lot No 4, thence with the East line of line No 4, N 10° W. 224 feet to a post in the South line of lot No 1, thence with said South line N. 75° E. 75 feet to a post North West corner of 12 foot Alley, thence with the West side of said Alley S 10° W. 224 feet to a post in the aforesaid North line of John Reed, thence with said N. line S 79° W. 75 feet to the place beginning, containing 39 hundredths of an acre, 39/100.

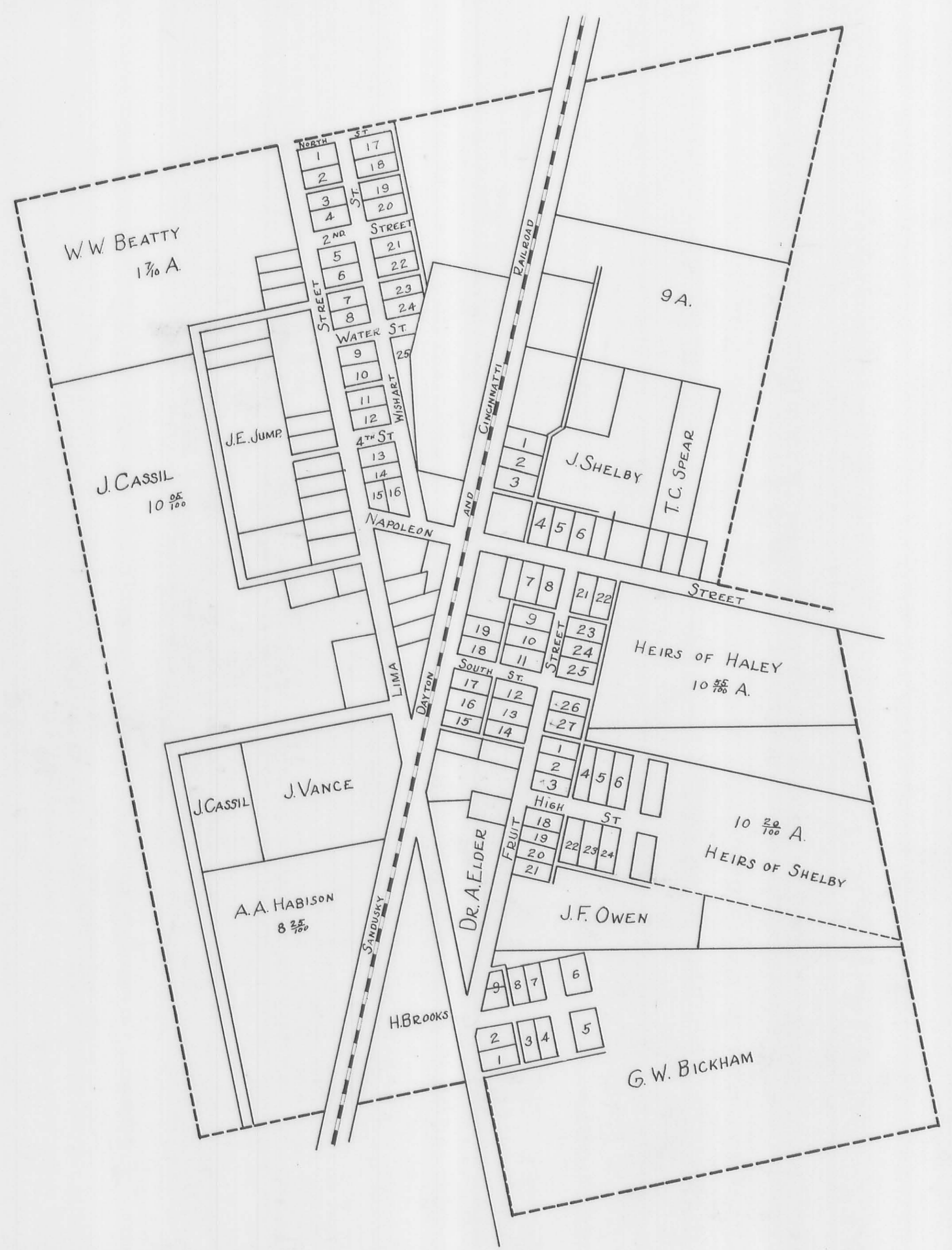
Lot No 4. - Same as lot No 1 to * (except the No of lot). Beginning at a stone S.W. corner of lot No 3, and in the North line of land owned by John Reed, thence with said North line S. 79° W. 75 feet to a post in the East line of a 15 foot alley from which a stone S. E. Corner to land owned by S. B. Foster, bears S. 79° W. 15 feet; thence with the East side of said Alley N. 10° W. 224 feet to a post in the South line of Lot No 1, thence with said South line N. 79° E. 75 feet to a post North West corner to lot No 3, thence with the West line of lot No 3, S. 10° E. 224 feet to the place of beginning, containing thirty nine hundredths (39/100) of an acre.

Received for Record Feb 6, 1879.
 Recorded Feb. 20, 1879.
 S. A. Buchanan
 Surveyor.

State of Ohio, Logan County, ss.
 I, William Stough, Recorder, do hereby certify that the above is a true copy of the plat and notes of William Edmiston's subdivision of part of Survey No 9903, in Huntsville, Logan County, Ohio, as the same is recorded in Plat Book A, pages 87 and 88, of the Plat Records of said County.
 Witness my Official Signature, May 19, 7. D. 1896
 William Stough,
 Recorder, Logan Co., Ohio.

Plat Cab. A, Slide 163

HUNTSVILLE INCORPORATION



To the Board of Commissioners of Logan County, Ohio.
 We the undersigned qualified voters and residents within the boundary of the territory hereinafter described would respectfully pray to be organized into an Incorporated Village to be known by the name of Huntsville, with the following bounds: Commencing at the Northern boundary of Survey No. 9903, forty (40) rods from the N.E. Corner of said Survey; Thence Southerly parallel with the line of said Survey to a road in the center of said Survey, running East and West; Thence Easterly forty (40) rods to the Lima Road; Thence Southerly with said road to a road leading to C. Kerock; Thence with said road to the South East corner of a lot of land belonging to G.W. Bickham; Thence Northerly with said Bickham's line and parallel with line of Survey, to road leading from Huntsville to C. Kerock; Thence Westerly with said road to an alley between Mr. W.M. Robinson and Shelby's heirs land; Thence with said alley to the Northern boundary of Survey No. 9904 and 9903 to the place of beginning. An accurate plat of the same is herby attached and we hereby authorize A. Bartholomew and W.W. Beatty, to act in our behalf in prosecuting this petition.

- | | | | |
|------------------|-----------------|-------------------|--------------------|
| J. H. Harrod. | E. C. Porta | Robert Hill. | John W. Farhart. |
| A. Elder | Wm Ferguson. | John C. Arbuckle. | J. P. Wishart. |
| John A. Coulter. | J. J. Matthews. | John Bernel. | Andrew P. Kullith. |
| A. Bartholomew. | Josiah Carr. | J. J. Buffington. | W. F. Evans. |
| J. E. Jump. | W. M. Sloan. | John Harrod. | J. W. Kahen. |
| Wm T. S. May. | Daniel Carr. | A. Allen Murphy. | W. H. C. Hamdler |
| Josiah May. | Alfred Arnold. | D. D. Marshall. | J. H. Haslerham. |
| Wm F. Kerck. | J. Hoolahan. | E. Murphy. | Wm L. Haslerham. |
| J. H. Cassitt. | Wm W. Beatty. | J. C. Conkita. | H. Brooks. |
| L. A. Mofus | W. H. Lease. | Wm Murphy. | James S. Davis |
- J. Henry Slicer.

Notice

Notice is hereby given that a petition was filed in the Auditors Office at the September session of the Commissioners of Logan County, Ohio, praying for the incorporation of the Village of Huntsville, as follows: Commencing in the Northern boundary of Survey No. 9903, forty (40) rods from the N.E. Corner of said Survey; Thence Southerly parallel with the line of said Survey, to a road in the center of said Survey, running East and West; Thence Easterly forty (40) rods to the Lima Road; Thence Southerly with said road to a road leading to C. Kerock; Thence with said road to the S.E. corner of a lot belonging to G.W. Bickham; Thence Northerly with said Bickham's line and parallel with the line of Survey to a road leading from Huntsville to C. Kerock; Thence Westerly with said road to an alley between Mr. W.M. Robinson and Shelby's heirs land; Thence with said alley to the Northern boundary of Survey No. 9904 and 9903 to the place of beginning, and that the same will be heard at the Auditors Office in Bellefontaine on Tuesday December 5th A.D. 1865.

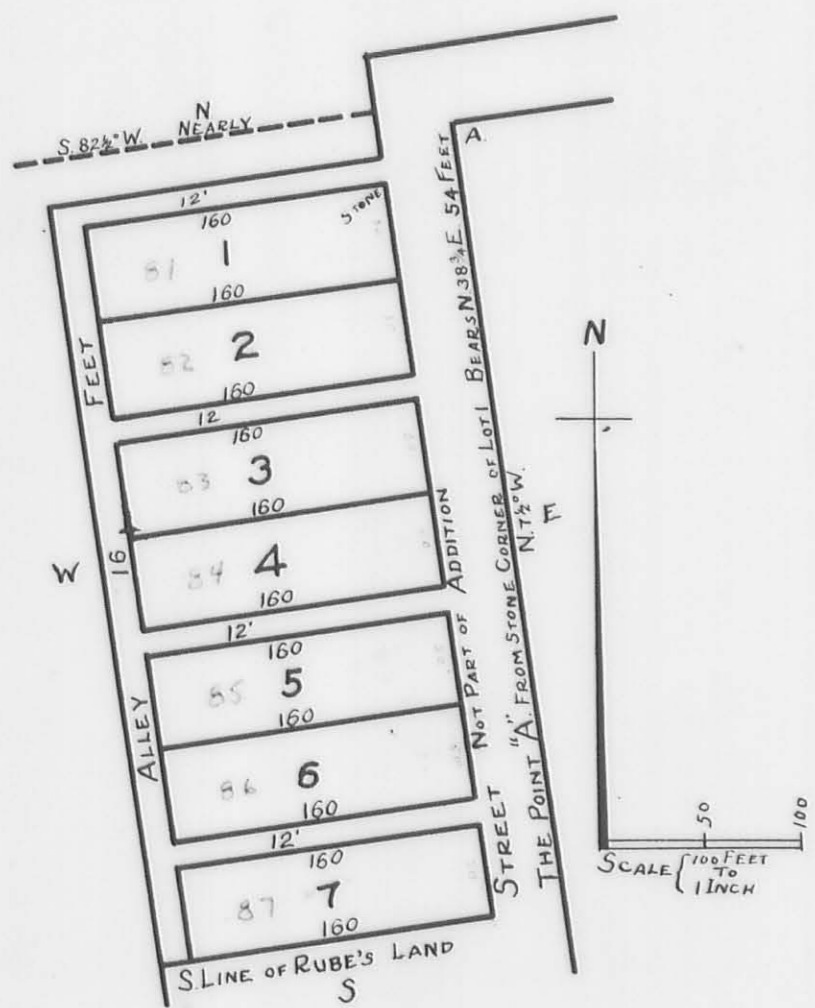
State of Ohio, Logan County, ss.
 J. L. Campbell, being sworn, says the annexed notice was published for six consecutive weeks next after the 20th day of October 1865, in the Bellefontaine Republican, a newspaper printed in and of general circulation in said County.

Sworn to and subscribed before me, by J. L. Campbell, this 5th day of December A.D. 1865.

Auditors Office, Logan County, O., Bellefontaine, Dec. 5th 1865.
 We the Commissioners of the County above named are satisfied that at least fifty qualified voters reside within the limits described in the within petition and that said petition has been signed by a majority of them. That said limits have been accurately described and an accurate map made and filed herewith and that the name proposed is proper and sufficient to distinguish it from other villages in the state, and it being in the judgment and discretion of the Board right and proper that the petition be granted, it is therefore Ordered, that the Incorporated Village as named and described in the within petition be organized. Done at the Auditors Office in Bellefontaine on the 5th day of Dec^r 1865.
 C. J. Brooks.
 H. G. Pool.
 Bentley Williams } Commissioners L.C.O.

State of Ohio, Logan County, ss.
 J. Williams Stough, Recorder, do hereby certify that the above is a true copy of the plat, Proceedings etc. in the matter of the Incorporation of the Village of Huntsville as the same is recorded in plat Book A, pages 8 and 9, of the Plat Records of Logan County, Ohio.
 Witness my Official signature this 19th day of May, A. D. 1896.
 Williams Stough,
 Recorder, Logan Co. Ohio.

RUDE ADDITION HUNTSVILLE



The above plat truly represents Rude's Addition to the Town of Huntsville, as returned by me, June 28, 1887. The lots contain 1/400 acres and the alleys 1/100 of an acre. Allens Survey No 9903, Logan County, Ohio.

M. H. McCormick, Surveyor.

Know all men by these presents that we John B. Rude, Anne E. Rude, the proprietors of lots and lands shown and described by foregoing plat, in consideration of the benefits afforded to proprietors of Additions to Towns by the State of Ohio, have authorized the laying out and platting thereof and do hereby give and grant to the Public the alleys described in the plat to be used as Public Highways forever. Said lots and alleys to be called Rudes Addition to the Village of Huntsville, alleys to be separate when lots are sold.

In Witness Whereof we have subscribed our names this 28th day of June A. D. 1887.

Signed in presence of: M. H. McCormick, James A. Walsbury

John B. Rude, Anna E. Rude.

State of Ohio, Logan County, ss. Before me, the undersigned Authority personally came the above named John B. Rude and Anna E. Rude and acknowledged the signing of the foregoing conveyance to be their voluntary act and deed for the purposes therein mentioned.

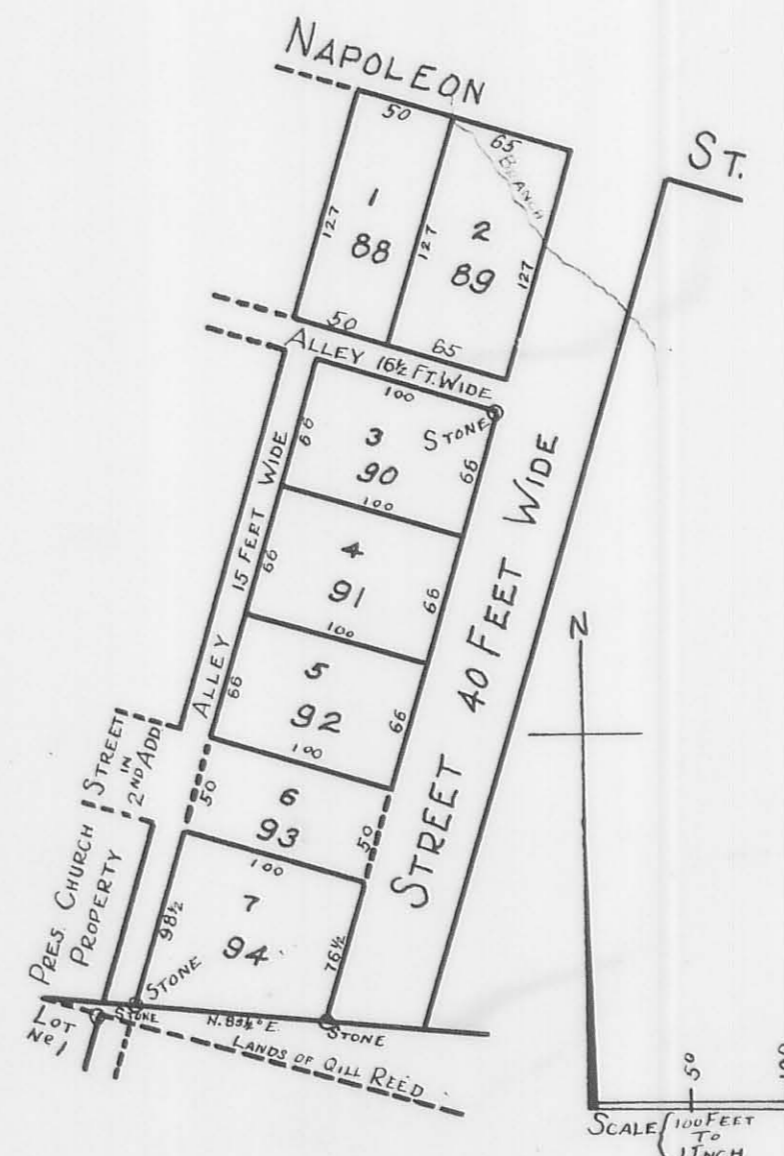
M. H. McCormick, Notary Public.

Corporation of Huntsville, Ohio. This is to Certify that the Council having met this 2nd day of July A. D. 1887, and accepted the grant by Donation of the Rude's Addition, Streets and Alleys included. The Council of said Corporation having accepted the said Donation July 2nd 1887.

James A. Walsbury, Ed. C. Collins, Mayor.

State of Ohio, Logan County, ss. I William Slough, Recorder, do hereby Certify that the above is a true copy of the Plat etc of Rude's Addition to the Village of Huntsville, Logan County Ohio, as the same is recorded in Plat Book A, page 163 of the Plat Records of said County.

WISHART ADDITION HUNTSVILLE



The figures under the numbers in Red, show the new numbering. I hereby Certify that the above is a true representation of Wishart's Addition to the Town of Huntsville as surveyed by me on the 4th day of May, A. D. 1888, said Addition contains 1 1/100 acres nearly. Lot 1, No. 1, Streets and alleys 1/100 of an acre, all in Survey No. 9904. The lots, Streets and alleys are the dimensions shown on the plat above. Magnet's Course of Street N. 16 1/2 E.

M. H. McCormick, Surveyor.

Know all men by these presents: That Thomas Wishart and Mary A. Wishart, his wife of Logan County, Ohio. The proprietors of lots and lands shown and described by the foregoing plat in consideration of the benefits afforded to the proprietors of Additions to Towns by the State of Ohio, have authorized the laying out and platting thereof and do hereby give and grant to the Public the Streets and Alleys described in said Plat to be used as Public Highways forever. Said Lots, alleys and Streets to be called Wishart's Addition to Huntsville.

In Witness Whereof we have subscribed our names this 14th day of May A. D. 1888.

State of Ohio, Logan County ss. Before me, the undersigned Authority, personally came the above named Thomas Wishart and Mary A. Wishart and acknowledged the signing of the foregoing conveyance to be their voluntary act and deed for the purposes therein mentioned, and the said Mary A. Wishart wife of the said Thomas Wishart, being examined by me, separate and apart from her said husband and the contents of said deed being by me made known and explained to her as the statute directs declared that she did voluntarily sign and acknowledge the same and that she is still satisfied therewith.

Witness my hand and Official seal this 15th day of May A. D. 1888.

Huntsville, Ohio, April 30, 1889. This is to Certify that having met this day, the Council of said Village accepted the grant of Wishart's Addition to the Town of Huntsville. Streets and alleys included as shown by the foregoing plat.

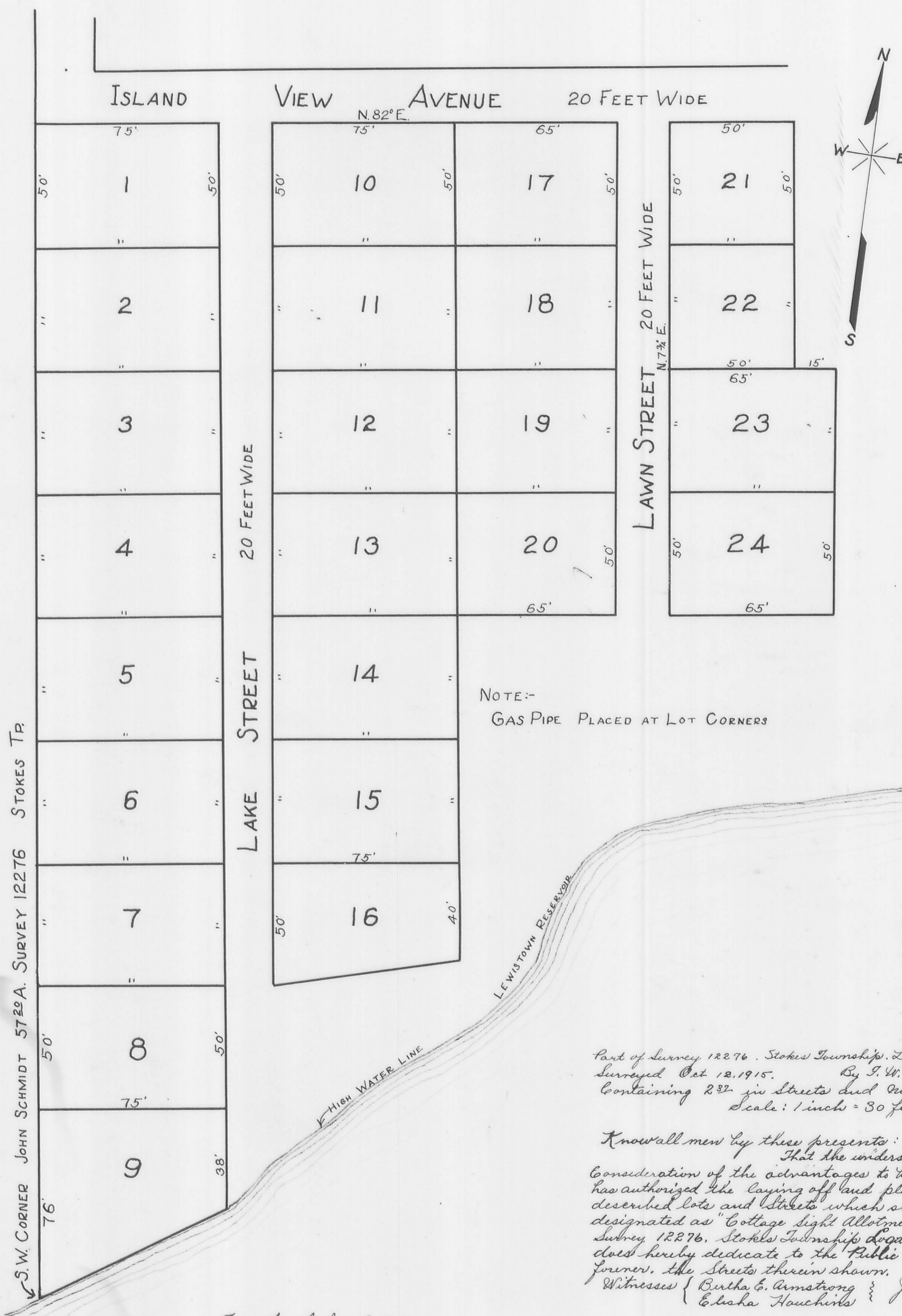
William Powell, J. M. Moffett, E. C. Porto, Wm. Reames, J. H. Bessel, Mayor of the Village of Huntsville, Ohio.

John A. Burdy, Clerk. Received May 1, 1889. Recorded May 2, 1889. B. W. Underwood, Recorder.

State of Ohio, Logan County, ss. I William Slough, Recorder, do hereby Certify that the above is a true copy of the plat, Dedication No. of Wishart's Addition to the Village of Huntsville, Logan County, Ohio, as the same is recorded in Plat Book A, Page 163 of the Plat Records of said County.

COTTAGE SIGHT ALLOTMENT STOKES TWP.

Plat Cab. A, Slide
165



NOTE:-
GAS PIPE PLACED AT LOT CORNERS

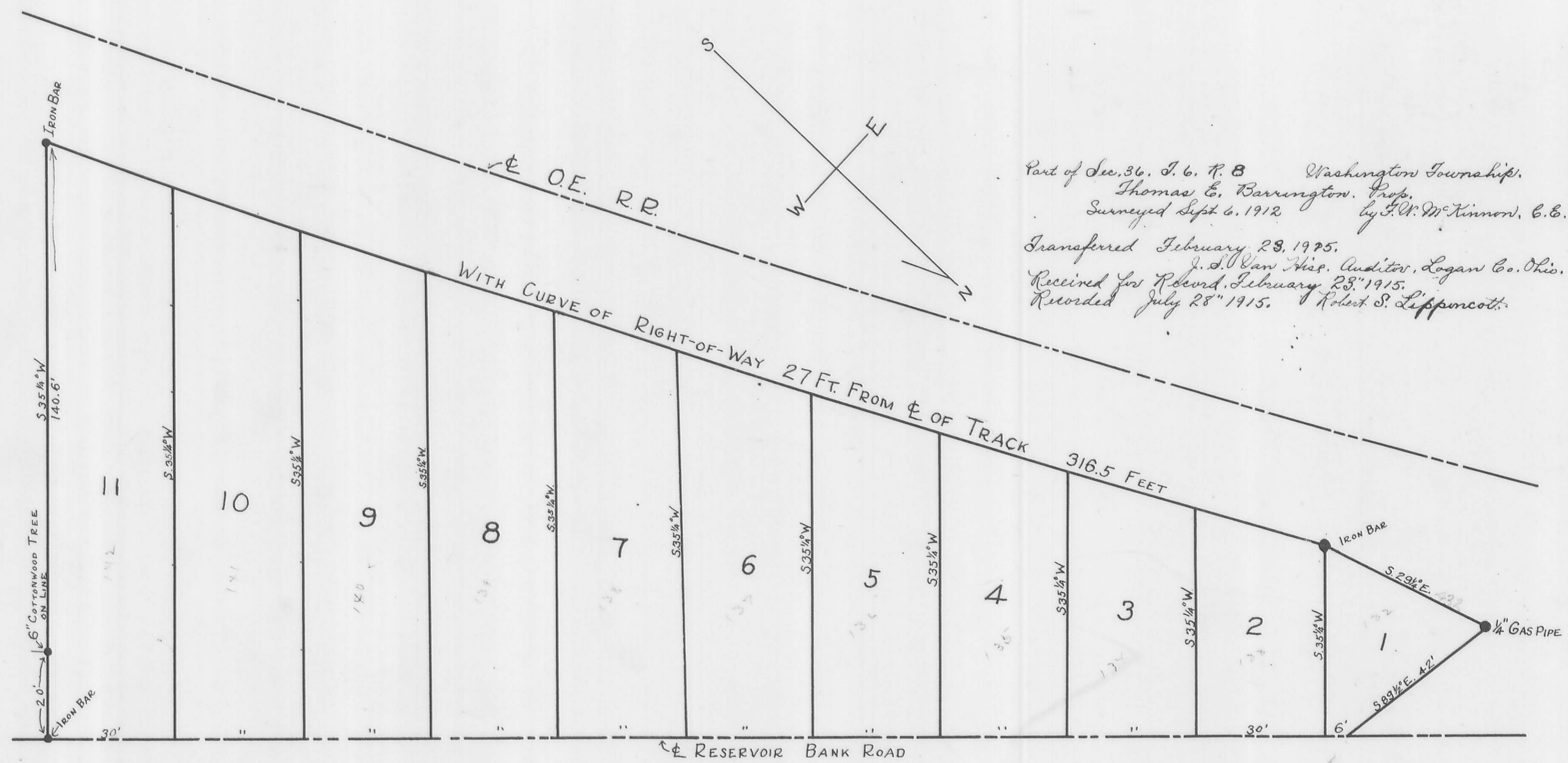
Part of Survey 12276, Stokes Township, Logan County, Ohio,
Surveyed Oct. 12, 1915. By J. W. Kinross C.E.
Containing 23^{1/2} +/- Streets and Numbered Lots,
Scale: 1 inch = 30 feet.

Know all men by these presents:
That the undersigned Proprietor in
consideration of the advantages to be derived therefrom
has authorized the laying off and platting of the above
described lots and streets which shall be known and
designated as "Cottage Sight Allotment and being part of
Survey 12276, Stokes Township Logan County, Ohio, and
does hereby dedicate to the Public use and convenience
of posterity, the Streets therein shown.
Witnesses { Bertha C. Armstrong } J. H. Schmidt, Proprietor.
 E. Laska Hauchinski

Transferred, Jan 3, 1916.
C. W. Koffler, Auditor, Logan Co. O.
Recorded for Record Jan 3, 1916.
Recorded, Jan 20, 1916.
Robert A. Lipscomb,
Recorder, Logan Co. Ohio

State of Ohio, Logan County, ss.
Personally appeared before me John Schmidt, who ack-
nowledged the signing of the within and foregoing
to be his voluntary act and deed for the uses and purposes
therein mentioned, this _____ day of October, 1915.
E. Laska Hauchinski,
Notary Public in and for Logan Co. O.

BAY VIEW ALLOTMENT WASHINGTON TWP.



Part of Sec. 36, T. 6, R. 8 Washington Township,
 Thomas E. Barrington, Prop.
 Surveyed Sept. 6, 1912 by F. W. Timmon, C.E.
 Transferred February 23, 1915.
 J. S. Van Hise, Auditor, Logan Co., Ohio.
 Received for Record, February 23, 1915.
 Recorded July 28, 1915. Robert S. Lippencott.

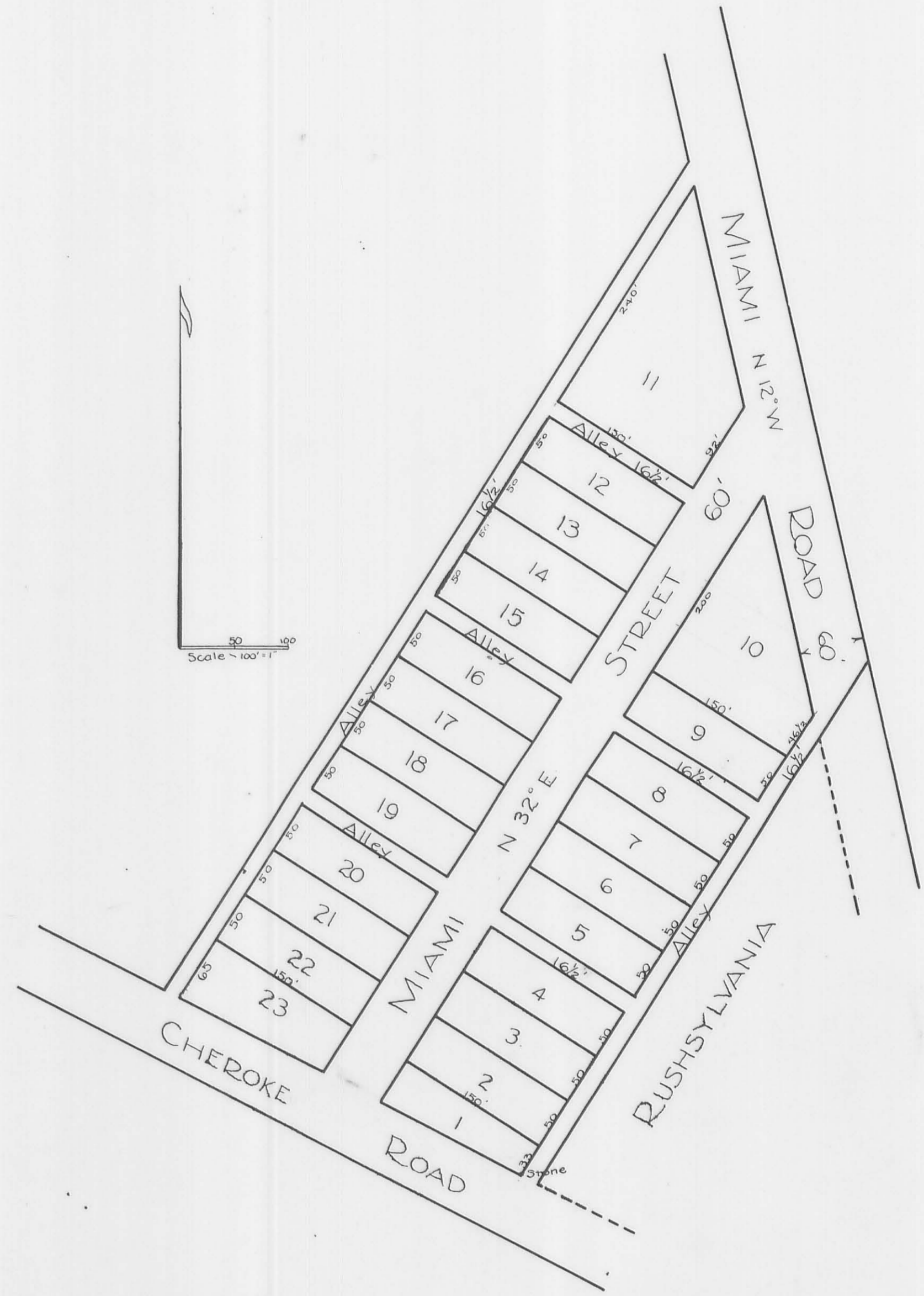
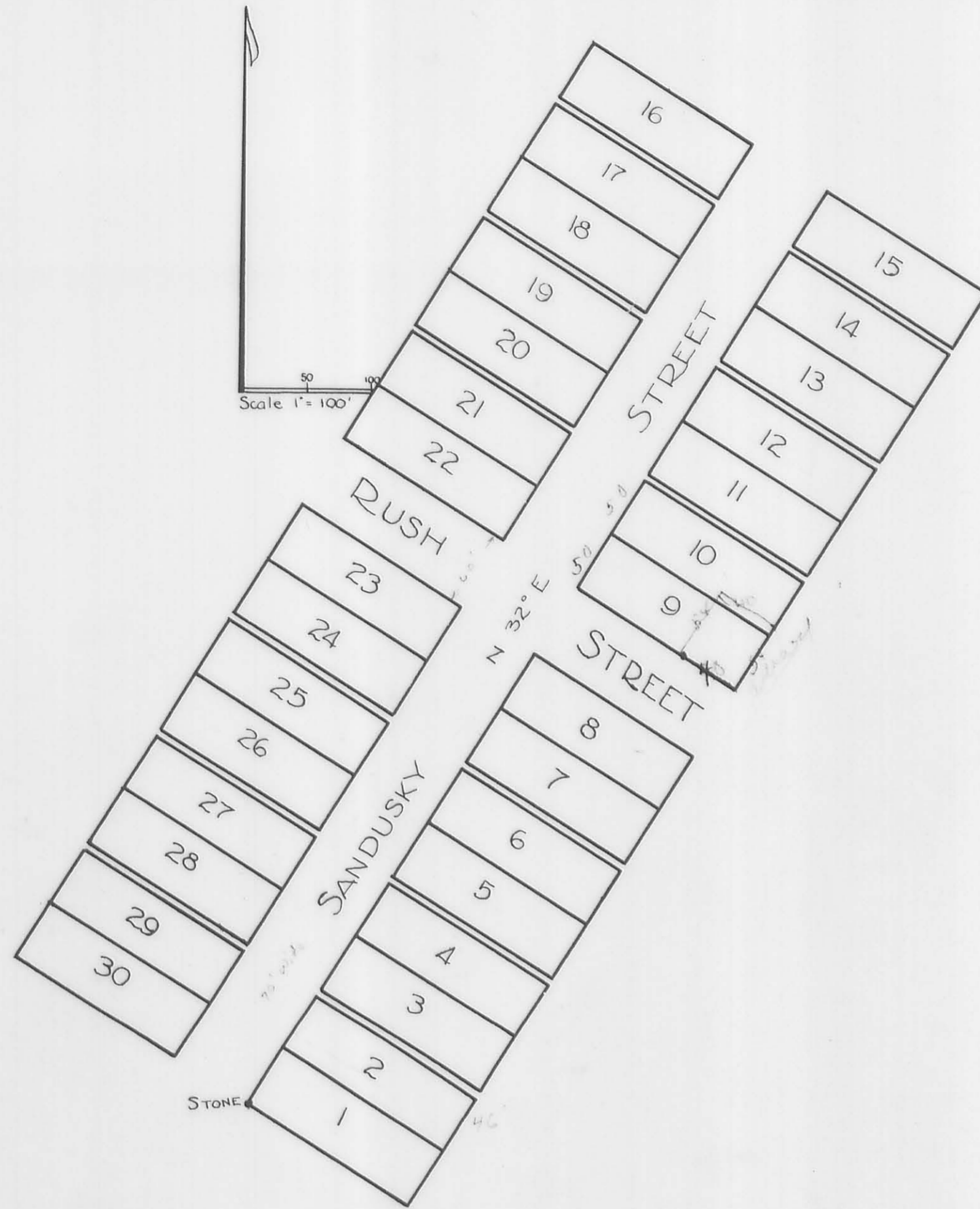
Know all men by these Presents:

That the undersigned proprietor in consideration of the advantages to be derived therefrom, has authorized the laying off and platting off the above described lots which shall be known and designated as Bay View Allotment, and being part of Sec 36, T. 6, R. 8, East, Washington Township, Logan County, Ohio, and Near Kelleys Point.

Earnest Thompson, }
 Donna Redick, }
 State of Ohio ss.
 Logan County

Thomas E. Barrington
 Proprietor.
 Personally appeared before me Thomas E. Barrington, who acknowledged the signing of the within and foregoing to be his voluntary act and deed for the uses and purposes therein mentioned, this 23rd day of February, 1915.
 Earnest Thompson,
 Notary Public in and for Logan County, Ohio

Plat Cab. A, Slide
167



Located and laid on Survey No. 13446 on the Road from Bellefontaine to Sandusky in Rushsylvania Township, Logan County, Ohio.
 Notes: Sandusky Street bears N. 32° E. is 70 feet wide. Rush Street bears S. 58° E. is 60 feet wide. Lots are 50 feet wide on Sandusky Street and extend back 150 feet. The alleys are each 6 feet wide. There is a stone placed at the South West Corner of Lot No. 1. July 11th 1834.
 John Anderson }
 William Brewster } c.c.
 Jo. W. Marmor C. S. L. C.

The State of Ohio, Logan County ss.
 Personally appeared before me, an acting Justice of the Peace, in and for said County, James B. Clegg and William Slough, of lawful age, who severally declared and acknowledged that they had caused the foregoing town plat to be located and surveyed, according to law, for the purposes set forth in said plat for the purpose of a town.
 In testimony of which I here to set my hand and seal this fourth day of August, 1834.
 Rec'd and Recorded Apr. 3, 1834. } Thomas Dickinson J.P.
 B. S. Brown, Recorder }

The State of Ohio, Logan County ss.
 I, William Slough, Recorder, in and for said County do hereby certify that the above is a true copy of the Notes and plat of the town of Rushsylvania, as recorded in Volume F, page 68, of the Deed Records of Logan County, Ohio.
 Witness my hand this 16th day of December, A. D. 1845.
 William Slough,
 Recorder, Logan County, Ohio.

Patterson Addition to Rushsylvania,
 as laid off April 25th 1851. Being twenty three lots adjoining Rushsylvania, westward. The width and course of streets, alleys and Road, marked on plat. The length and breadth of lots indicated by figures on Plat. A stone for future reference was planted at the South East Corner of Lot No. 1.
 To the Comr's of which, I hereby certify, April 25th 1851.
 Jas. B. M. Laughlin,
 Sur. Co. Co. O.

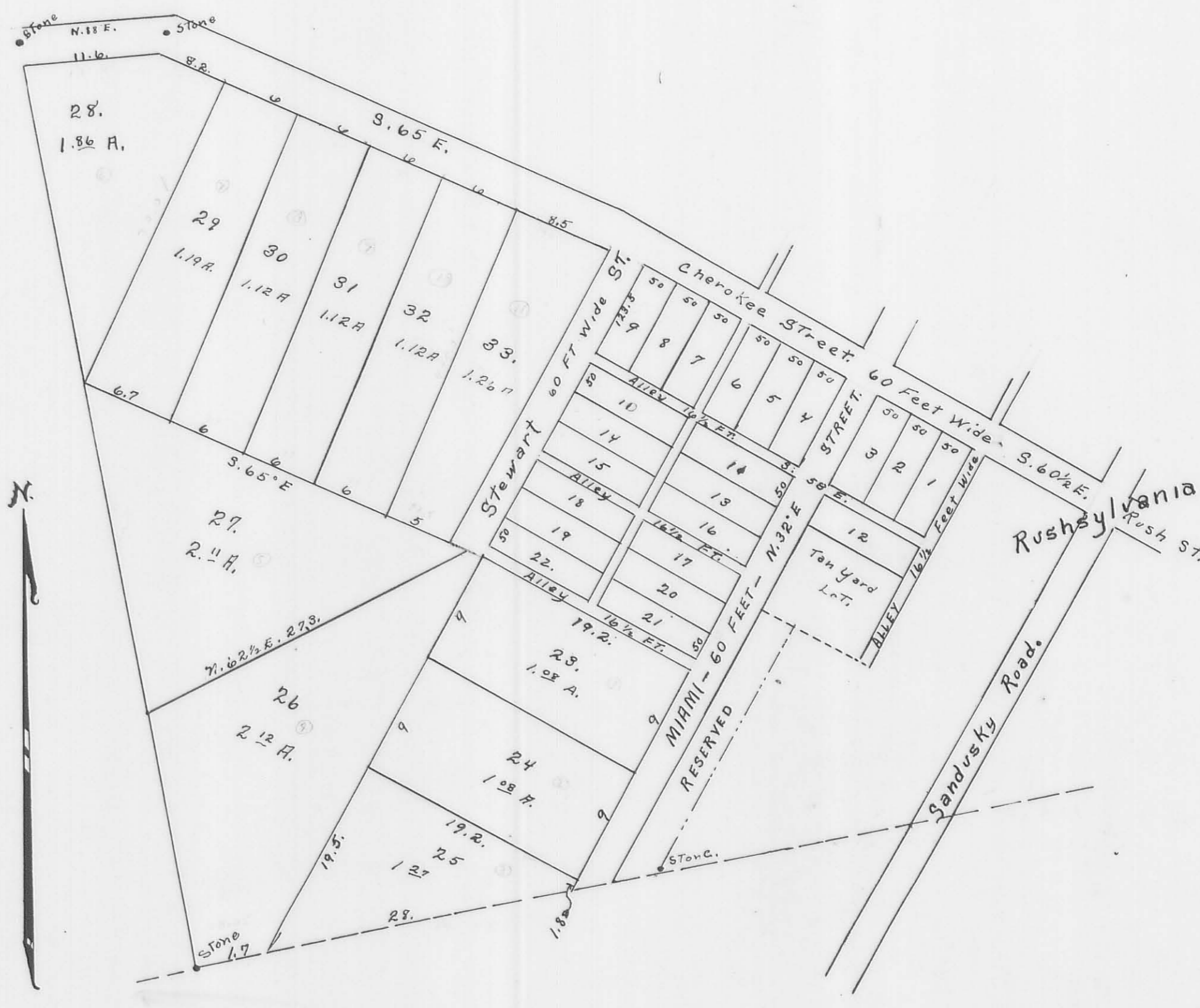
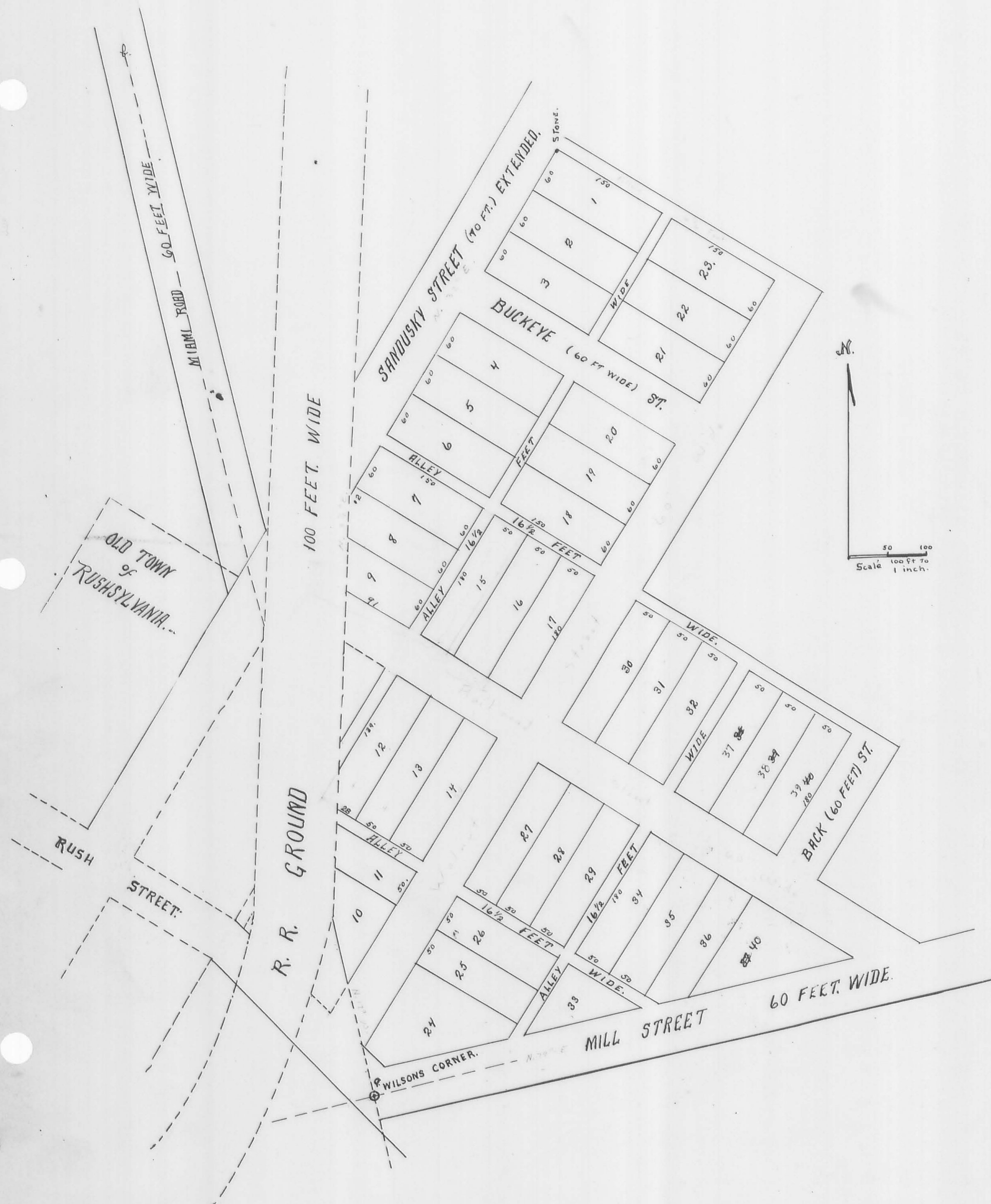
The State of Ohio, Logan County ss.
 Before me, William Newell, a Notary Public (duly commissioned and qualified), personally came Isaac Patterson and Mary H. Patterson, his wife of the County of Logan and State of Ohio, and acknowledged the annexed plat and Survey of Patterson's Addition to the town of Rushsylvania, to be their voluntary act and deed for the uses and purposes therein set forth, and hereby dedicate the streets and alleys therein set forth to the public as Public Streets and Highways, and the said Mary H. Patterson, having been examined by me separate and apart from her said husband and the contents of said plat and Survey, made known and explained to her by me, she acknowledged the same to be her act and deed and relinquishes all right of dower therein and that she was still satisfied therewith.
 In Testimony Whereof I have hereunto subscribed my name and affixed my Notarial Seal at Bellefontaine, Ohio, this 25th day of April, A. D. 1851.
 Received for Record, April 25.
 and Recorded, April 26, 1851. } William Newell, Recorder.
 William Newell,
 Notary Public,
 Logan County, Ohio.

The State of Ohio, Logan County ss.
 I, William Slough, Recorder, in and for said County, do hereby certify that the above is a true copy of the Plat of Patterson's Addition to the town of Rushsylvania as the same is recorded in Volume W, page 95, of the Deed Records of Logan County, Ohio.
 Witness my hand this 16th day of December, A. D. 1845.
 William Slough,
 Recorder, Logan County, Ohio.

WILSON ADDITION
RUSHSYLVANIA

STEVENSON ADDITION
RUSHSYLVANIA

Plat Cab. A, Slide
167



The annexed plat represents forty lots laid off for Alexander Wilson adjoining the Town of Rushsylvania on part of Virginia Military Survey No. 13496, Logan County, Ohio, as per Survey of April 22nd and 23rd 1851. Widths of Streets and alleys and lengths of lines of lots are indicated by figures on Plat. West line of Wilsons land at N. 12 W. Unincorporated part of Railroad N. 3 1/2 E. Sandusky Street N. 32 E. Walnut and back streets N. 32 E. Tuckey and Railroad N. 53 E. a stone is planted at the N. W. Corner of lot No. 1. Mill Street bears N. 79 E. in the center of which is the South line of Wilsons land.

To the correctness of all of which I hereby certify.

Witnesses Present:
E. M. Wilson
J. M. Fairland
The State of Ohio, Harrison County, ss.
Before me, William M. Fairland, one of the associate Judges of the Court of Common Pleas, within and for said County personally Alexander Wilson, the within named Proprietor of the Addition to the Town of Rushsylvania and Mary Wilson his wife and acknowledged the signing and sealing of the within plat of an Addition to the Town of Rushsylvania to be their voluntary act and deed, and the said Mary Wilson, being at the same time examined by me separately and apart from her said husband and the contents of said plat being made known to her by me, she then declared that she did voluntarily sign, seal and acknowledge the same and that she is still satisfied therewith this sixth day of May, A. D. 1851.

Received and Recorded May 14th 1851.
William Newell, Recorder.
State of Ohio, Logan County, ss.
I, William Stough, Recorder, do hereby certify that the above is a true copy of the plat and Dedication of Wilsons Addition to the Town of Rushsylvania as the same is Recorded in Volume 1, page 142 and 143. of the Deed Records of said County, Ohio. Witness my hand this 12th day of December, A. D. 1895.

Surveyors Office, Bellefontaine O.
April 24th 1851.
Jas. B. M. Laughlin,
Sur. L. C. O. Ohio.
Alex Wilson
Mary Wilson

William Stough
Recorder, Logan County, Ohio

The annexed plat represents Twenty Two Town Lots and Eleven Out Lots laid off adjoining the Town of Rushsylvania in Logan County Ohio on the 19th and 20th days of September 1851. Lot No 1 to 9 front on Cherokee Street 50 and run back to an alley, different lengths varying from 150 feet to 123 1/2 feet. Lots 11, 13, 16, 17, 20 and 21 front 50 feet on Miami Street by 150 feet back. Lots 22, 19, 18, 15, 14, and 10 front 50 feet on Stewart Street by 150. Streets all 60 feet wide and Alleys 5 feet wide and one half. Cherokee Street bears N. 60 1/2 E. Stewart and Miami Streets bear N. 32 1/2 E. and alleys parallel west right angles, a stone planted at the Southern Corner of Wilsons Addition shall serve as a point of reference to the in lots. Four stones are planted at Monuments for the out Lots at different points designated on the plat, the length of the lines, Courses of lines and contents in acres in hundredths of the out lots are set forth the plat.

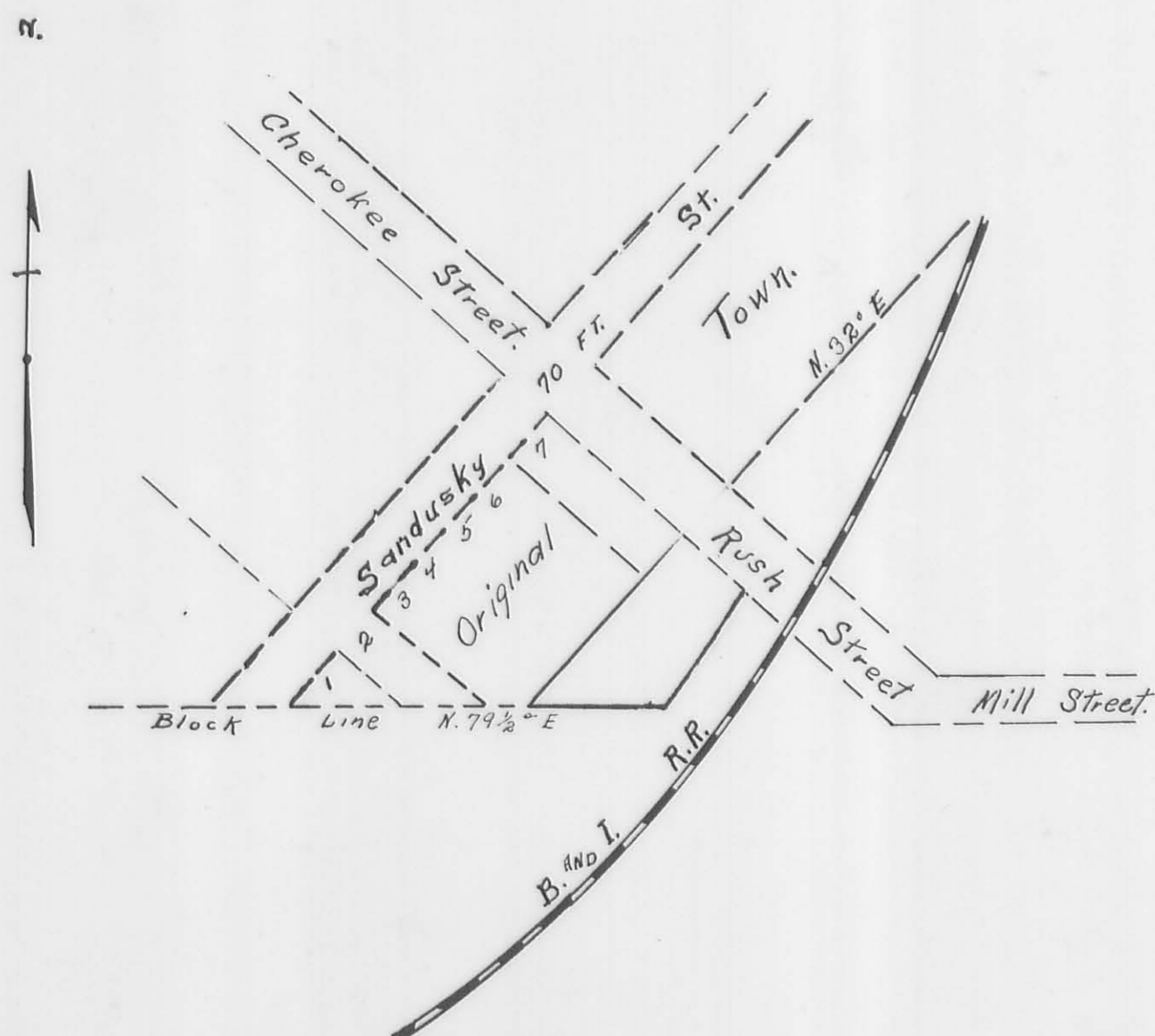
To the correctness of which survey and plat and notes I hereby certify.
Jas. B. M. Laughlin,
Surveyor, L. C. O.

Know all men that William Stevenson and Sarah L. Stevenson, wife of said William Stevenson of the County of Logan and State of Ohio, fully described in the within plat and Notes which shall be known and designated as Stevensons Addition to Rushsylvania, and We do hereby Grant to the Public as highways all the Streets and Alleys in said Addition. Claims all privileges and hold ourselves liable, to all penalties by Statute in such Cases made and provided.
In Testimony Whereof the said William Stevenson and Mary L. Stevenson his wife, have hereunto set their hands and seals this 20th day of October, A. D. 1851.
In presence of us,
Lot 1 Hatchers
Wm. M. Amis,
Wm. Stevenson
Sarah L. Stevenson

State of Ohio Logan County ss.
It is remembered that on this 20th day of October A. D. 1851, before me a Justice of the Peace, personally came, William Stevenson and Sarah L. Stevenson and acknowledged the signing and sealing of the above instrument to be their voluntary act and deed for the use and purposes therein set forth, and the said Sarah L. Stevenson being examined by me separately and apart from her said husband and the contents of said instrument being by me made known to her, she then declared that she did voluntarily sign, seal and acknowledge the same and that she is still satisfied therewith.
In Testimony Whereof I have hereunto subscribed my name and affixed my Official seal on the day and year last aforesaid.
Received and Recorded October 21st 1851
William Newell, Recorder
Wm. M. Amis, J. P.

The State of Ohio, Logan County, ss.
I, William Stough, Recorder, do hereby certify that the above is a true copy of the Plat and Dedication of Stevensons Addition to the Town of Rushsylvania Logan County, Ohio, as the same is Recorded in Volume 1, pages 55 and 53. of the Deed Records of said County.
Witness my hand this 12th day of December, A. D. 1895.
William Stough
Recorder, Logan County, Ohio

Plat Cab. A, Slide
169



Bellevue, October 20th 1857.
The above plat is a correct representation of James Hall's lot as the same is connected with the Original Town of Rushsylvania the Bellevue and Indiana Rail Road. Rush Street extended East 7/2 ft. J. B. McLaughlin, Surveyor of Land.
Know all men that James Hall of the County of Logan and State of Ohio, do hereby authorize the laying off and platting of the above lot of land for the purpose of attaching it to the Incorporated Village of Rushsylvania and the same shall hereafter be known and designated as Hall's Addition to the Town of Rushsylvania.
In Testimony Whereof the said James Hall hereunto sets his hand and seal on this 23rd day of October, A. D. 1857. J. M. Tandy, C. Graham Fulton, James Hall (Seal)

State of Ohio, Logan County, ss.
Be it remembered that on the 23rd day of October, A. D. 1857, personally appeared before the Subscriber, a Justice of the Peace in and for said County the above named James Hall and acknowledged the signing and sealing of the foregoing instrument to be his voluntary act and deed for the uses therein set forth.
In Testimony Whereof I have hereunto subscribed my name and affixed my seal on the day and year last above mentioned.
Record & Recorded, Dec. 21st 1857. William D. Colbeck, Recorder
State of Ohio, Logan County, ss.
I, William Stough, Recorder, do hereby certify that the above is a true copy of the plat and Notes of Hall's lot as recorded in Volume 32, page 435 of the Deed Records of Logan County, Ohio.
Witness my hand this 12th day of December, 1875. William Stough, Recorder, Logan County, Ohio.

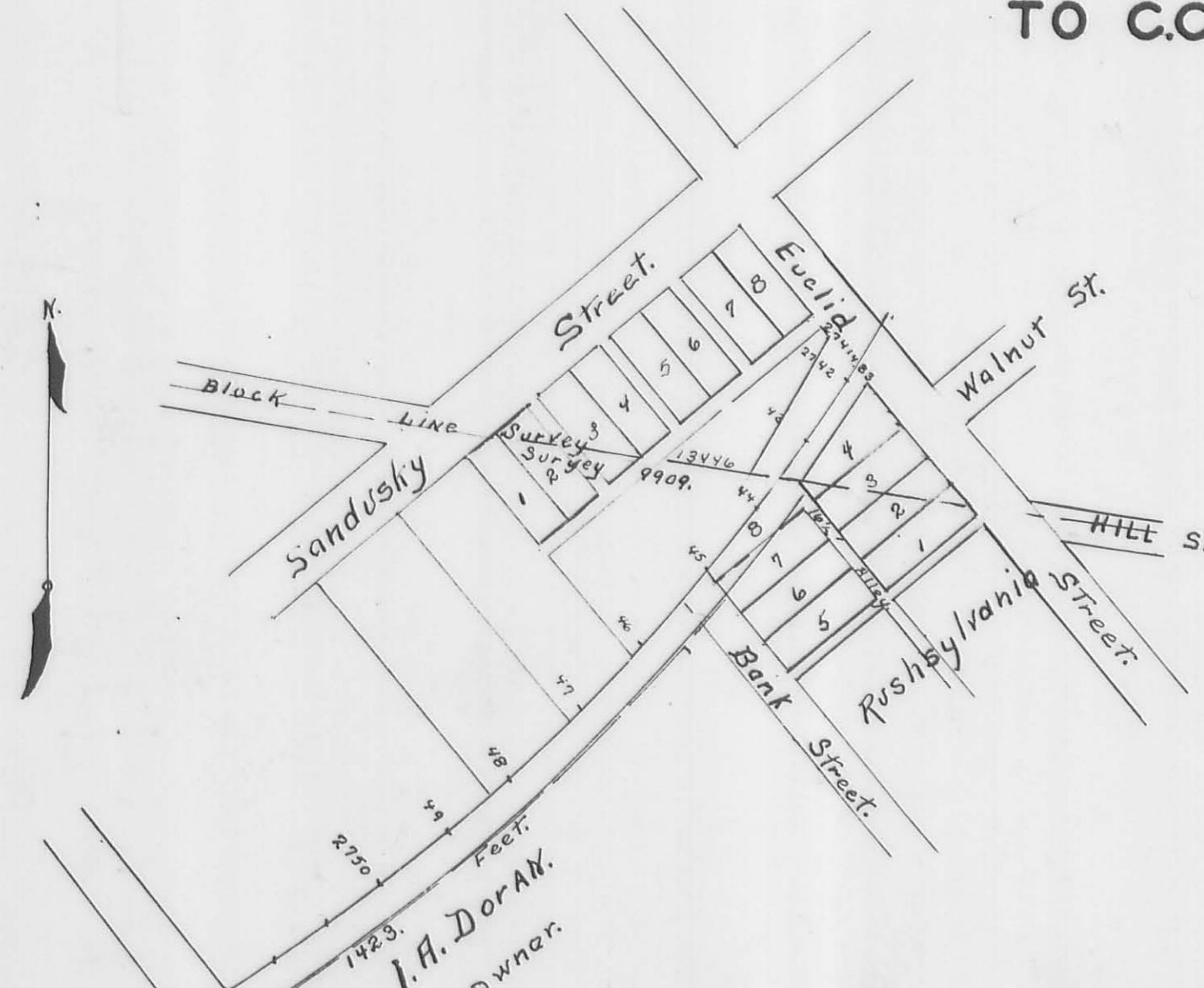
County Surveyors Office, Bellevue, Ohio, June 21st 1855.
That exhibiting the size and location of Bruce's Addition of one lot to the Town of Rushsylvania, as land laid off on the 20th day of June 1855. The Corners and length of lines are shown by figures on the plat.
J. B. McLaughlin, County Surveyor, Logan Co., Ohio.

Know all men that William Bruce and Mary F. Bruce of the County of Logan and State of Ohio in consideration of the advantages therefrom to be derived have authorized the laying off and platting of the above described lot which should be known and designated as Bruce's Addition to the Incorporated Village of Rushsylvania and by their act according to law herein do constitute the same an Addition as above set forth.
In Testimony Whereof they have hereunto set their hands and seals, this 25th day of August, A. D. 1855.
Created in presence of: William Bruce (Seal), James D. Tandy, William D. Amis, Mary F. (Wife) Bruce (Seal)

State of Ohio, Logan County, ss.
Be it remembered that on the 25th day of August, A. D. 1855, before me the subscriber a Justice of the Peace in and for said County, personally appeared the above named William Bruce and Mary F. Bruce, his wife and acknowledged the signing and sealing of the above instrument to be their voluntary act and deed for the uses and purposes therein set forth.
In Testimony Whereof, I have hereunto subscribed my name and affixed my seal on the day and year last above written.
Rec'd & Recorded, Aug. 25, 1855. Wm D. Amis Jr. (Seal), J. Underwood, Recorder

State of Ohio, Logan County, ss.
I, William Stough, Recorder, do hereby certify that the above is a true copy of the Plat and Notes of Bruce's Addition to the Town of Rushsylvania, Logan County, Ohio, as the same is recorded in Volume 31, pages 413 and 414 of the Deed Records of Logan County, Ohio.
Witness my hand this 12th day of December, A. D. 1875. William Stough, Recorder, Logan County, Ohio.

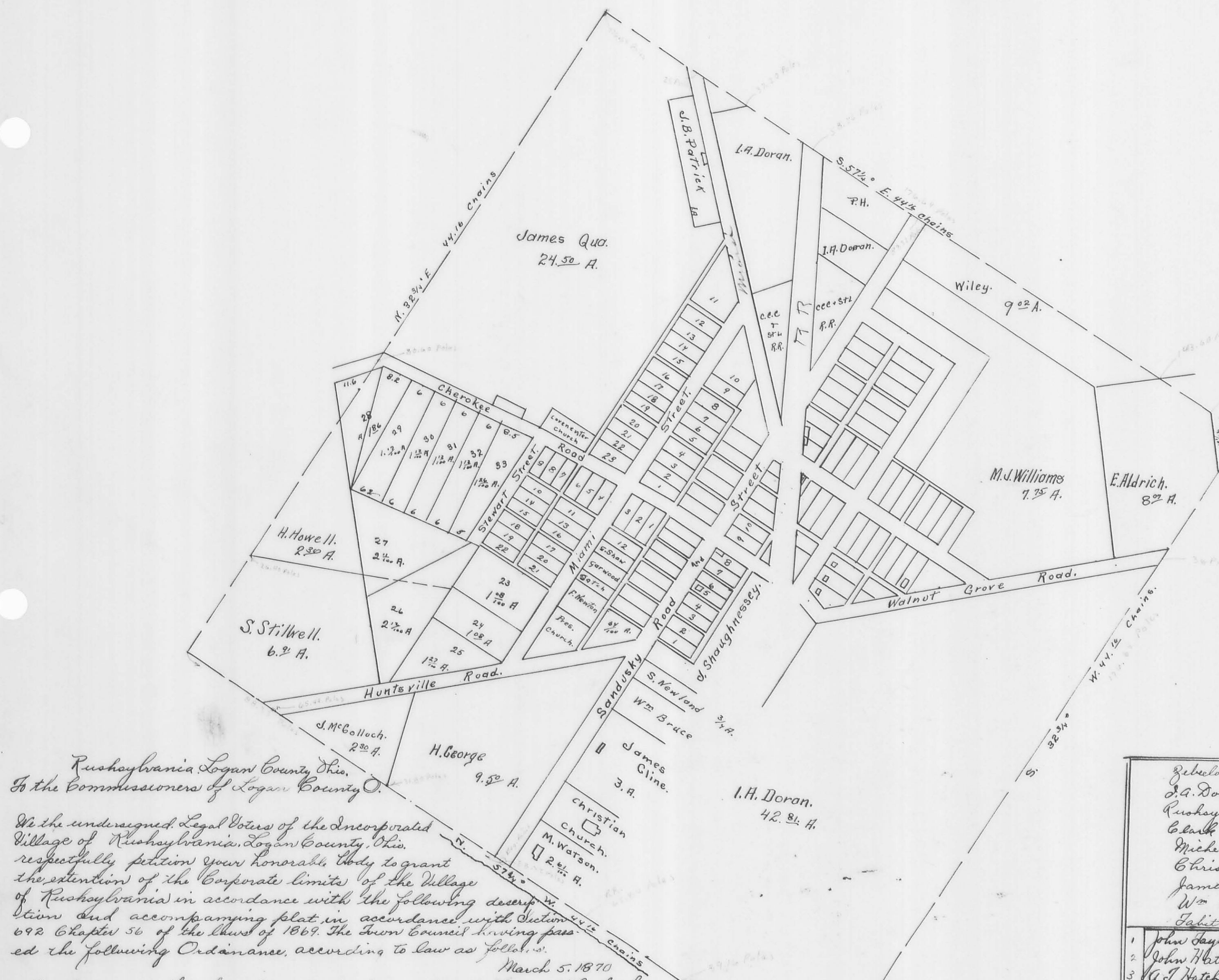
PLAT OF I. A. DORAN
TO C.C.C. & I. R. R. CO.



State of Ohio, Logan County, ss.
I, William Stough, Recorder, do hereby certify that the above plat is a true copy of a Plat recorded in Volume 67, Page 357, of Deed Records (in a Deed from Isaac A. Doran, to the C.C.C. & I. R. Co.) of Logan County, Ohio.
Witness my Official Signature this 22nd day of August, A. D. 1876. William Stough, Recorder, Logan Co., Ohio.

RUSHSYLVANIA INCORPORATION EXTENSION

Plat Cab. A, Slide 169



Rushsylvania Logan County Ohio. To the Commissioners of Logan County Ohio. We the undersigned Legal Voters of the Incorporated Village of Rushsylvania Logan County Ohio respectfully petition your honorable body to grant the extension of the Corporate limits of the Village of Rushsylvania in accordance with the following description and accompanying plat in accordance with Section 692 Chapter 56 of the Laws of 1869. The Town Council having passed the following Ordinance according to law as follows.

An Ordinance for the enlargement of incorporated lines of Rushsylvania. Be it ordained by the Mayor and Town Council of the Incorporated Village of Rushsylvania Logan County Ohio that the Corporate limits of the Village of Rushsylvania be enlarged to 176 poles running parallel with the Sandusky and Cheroke Streets and a survey to make for that purpose the lines then established shall be accepted as the established lines of the Incorporated Village of Rushsylvania. Subject to the decision of the County Commissioners of Logan County Ohio.

John Taylor, Mayor. I certify the above to be a correct copy of the Original Ordinance. May 9, 1870. Ordinance. Be it Ordained by the Mayor and Town Council of the Incorporated Village of Rushsylvania that W. Hatcher and J. W. Hatcher be a committee to get up and present a petition and present the same to the County Commissioners of Logan County Ohio to extend the Corporate limits of the Incorporated Village of Rushsylvania to One hundred and seventy six rods square running parallel with Sandusky and Cherokee Streets. May 9, 1870.

Proposed Boundary line to annex the following contiguous territory to the Corporate limits of the Village of Rushsylvania Logan County Ohio. Commencing at a stake in the center of the Sandusky Road being the South West Corner of Henry Georges land thence N. 57° W. 20.88 poles to a stake in Samuel Silwells land crossing the line line between H. George and J. M. Colloch's land at 31.75 poles crossing the Huntsville road and line between the lands of J. M. Colloch and Silwell at 65.75 poles thence from said stake being S. 80° E. corner of Proposed Corporation line N. 32° E. 176.75 poles to a stake in James Quas land being N. W. corner of said line crossing the line of S. Silwell and H. Howells at 26.75 poles and the Northwood road at 80.75 poles thence from said N. W. corner S. 57° E. 176.75 poles to a stake in J. James land being the N. E. corner of said boundary crossing the Miami Road at 25 poles being the line between J. Quas and S. D. Mason crossing the line between S. D. Mason and S. A. Doran at 37.75 poles and the Rail Road being line between line between S. A. Doran and P. H. Wiley at 58.75 poles crossing Sandusky Road at 89.75 poles and a line between P. H. Wiley and E. Aldrich at 143.75 poles and line between E. Aldrich and J. James at 162.75 poles thence from said N. E. corner S. 32° W. 176.75 poles to a stake in A. Staters land being S. E. corner of said boundary line crossing between J. James and E. Aldrich at 10.75 poles and County road at 36 poles and the line between S. A. Doran and James Miller and C. Slaters at 117.75 poles thence from said S. E. corner N. 57° W. 20.88 poles to the place of beginning crossing line between James Miller and S. A. Doran at 39.75 poles and R. H. at 65.75 poles. The following Recd of land lying within the proposed boundary line it is proposed to annex to corporate limits of Rushsylvania Viz.

Table listing land parcels with names, survey numbers, and acreages. Includes entries for James Quas, S. A. Doran, M. Williams, E. Aldrich, and various churches and individuals.

We the above petitioners have several reasons for asking you to grant the extension of our Corporate limits some of which are here presented. (1) The incorporated lines are in very bad shape. (2) There is some of the very best buildings in our town outside of the Corporation line including the Railroad Depot and Warehouse two large churches and some other buildings. (3) There has been some (4) new lots laid out and sold which the Tax Collector will increase.

To the Honorable Commissioners of Logan County Ohio. Under present conditions of the Money Matters and high Taxes that we are compelled to pay at this present time and being informed that our Corporate authorities are fully determined to force an additional burden of Taxes upon us if they can accomplish their present purpose that we after being fully informed of what we must depend and how to proceed in the case under consideration We the undersigned Citizens and land holders of Rushsylvania and vicinity do offer this as a supplement to our former remonstrance and as part of our defence and signed by the following persons: Robert S. Johnston, John Husband, Martin C. Silwell, A. D. Funk, W. B. Richards, J. M. Richards, D. J. Williams, F. H. Slight, J. B. Patrick, Frank Newland, S. L. Carson, W. W. Carson.

To the Honorable Commissioners of Logan County Ohio. Under present conditions of the Money Matters and high Taxes that we are compelled to pay at the present time We the undersigned residents and holders in Rushsylvania and vicinity do most solemnly protest and remonstrate against the extension of the Corporate limits of the Town of Rushsylvania any farther on our premises than the Old Corporation extended. James O. Carson, Andrew Ferguson, John Bagel, Michael Watson, Andrew Dobie, James Cline, Alexander Cross.

In the Matter of a petition for an Extension of the Corporate limits of Rushsylvania a petition having been presented to the Board of Commissioners signed by a number of the Citizens of Rushsylvania Logan County Ohio claiming to be interested in the Matter said petitioners said petition which persons designate the names of persons authorized to act as agent for said petitioners and praying the Board to take such action as required by law preparatory to the extension of the Corporate limits of the Village of Rushsylvania and the Commissioners having carefully examined said petition and the laws relating thereto do Order that the 9th day of August A.D. 1870 be set for further hearing of the Matter prayed for in said petition and it is further Ordered that notice be given said Agents.

The Commissioners met agreeably to adjournment present C. S. Brooks, J. H. Hoge and J. A. Keller and proceeded as follows to wit: The matter of the extension of the Corporate limits of Rushsylvania coming again before the Commissioners in accordance with previous agreement and Order of this Board and the Matter having been fully heard for and against the same but the petitioners not being satisfactory to the Board it is therefore Ordered that the Matter be postponed Thursday 11 inst. in order that proper corrections may be made in said petition.

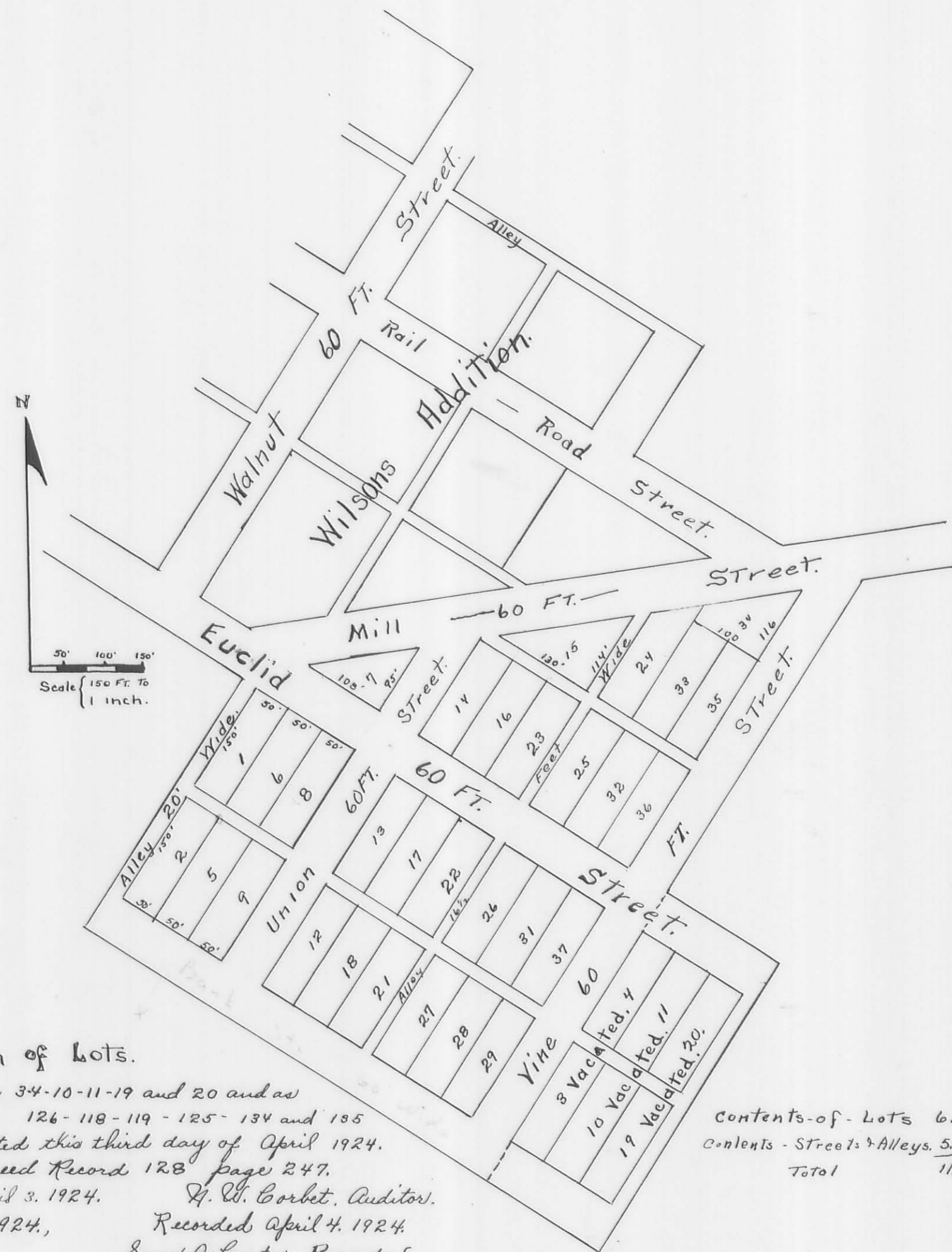
The Commissioners met pursuant to adjournment present C. S. Brooks, J. H. Hoge, J. A. Keller and proceeded as follows to wit: In the Matter of the extension of the Corporate limits of Rushsylvania

In the Matter of the extension of the Corporate limits of Rushsylvania coming this day again before the Commissioners by the presentation of the amended petition signed by J. W. Hatcher and A. B. Hatcher as agent for said petitioners present their petition to this Board together with a correct plat of Territory sought to be annexed and the Commissioners having carefully examined the matter prayed for and being fully satisfied that the petition contains all the Matter required that its statements are true and the limits thereof have been accurately described that the proposed boundaries are not unreasonably large or small and being further satisfied that legal notice has been given by said Agents as required and deemed it right and proper that such petition be granted. It is therefore hereby Ordered that the Corporate limits of the Village of Rushsylvania be extended and enlarged in the manner and to the extent prayed for and the Auditor is hereby directed to enter said order upon the Commissioners Journal and deliver a transcript of the same together with the petition and proper accompanying said petition and all other papers on file to the Recorder of this County.

C. S. Brooks, J. H. Hoge, J. A. Keller } Commissioners of Logan County. I certify that the foregoing is a correct Transcript of the proceedings had in the Matter of the extension of the Corporate limits of Rushsylvania as copied from the records on file in this office. Received August 13, 1870. Recorded October 21, 1870.

State of the Logan County, Ohio. I William Stough Recorder in and for said County do hereby certify that the foregoing is a true and correct copy of the plat and Proceeding in the Matter of the extension of Territory to the Incorporated Village of Rushsylvania as the same is recorded in Volume H. pages 25-26, 27-28 and 29 of the Plat Records of said Logan County Ohio. Witness my Official Signature this 14th day of May A.D. 1870.

William Stough, Recorder, Logan County, Ohio.



Vacation of Lots.
Lots numbering 34-10-11-19 and 20 and as new numbering 126-118-119-125-134 and 135 are being vacated this third day of April 1924. Recorded in Deed Record 128 page 247. Transferred April 3, 1924. H. W. Corbit, Auditor. Recorded April 4, 1924. Saml A. Carter, Recorder.

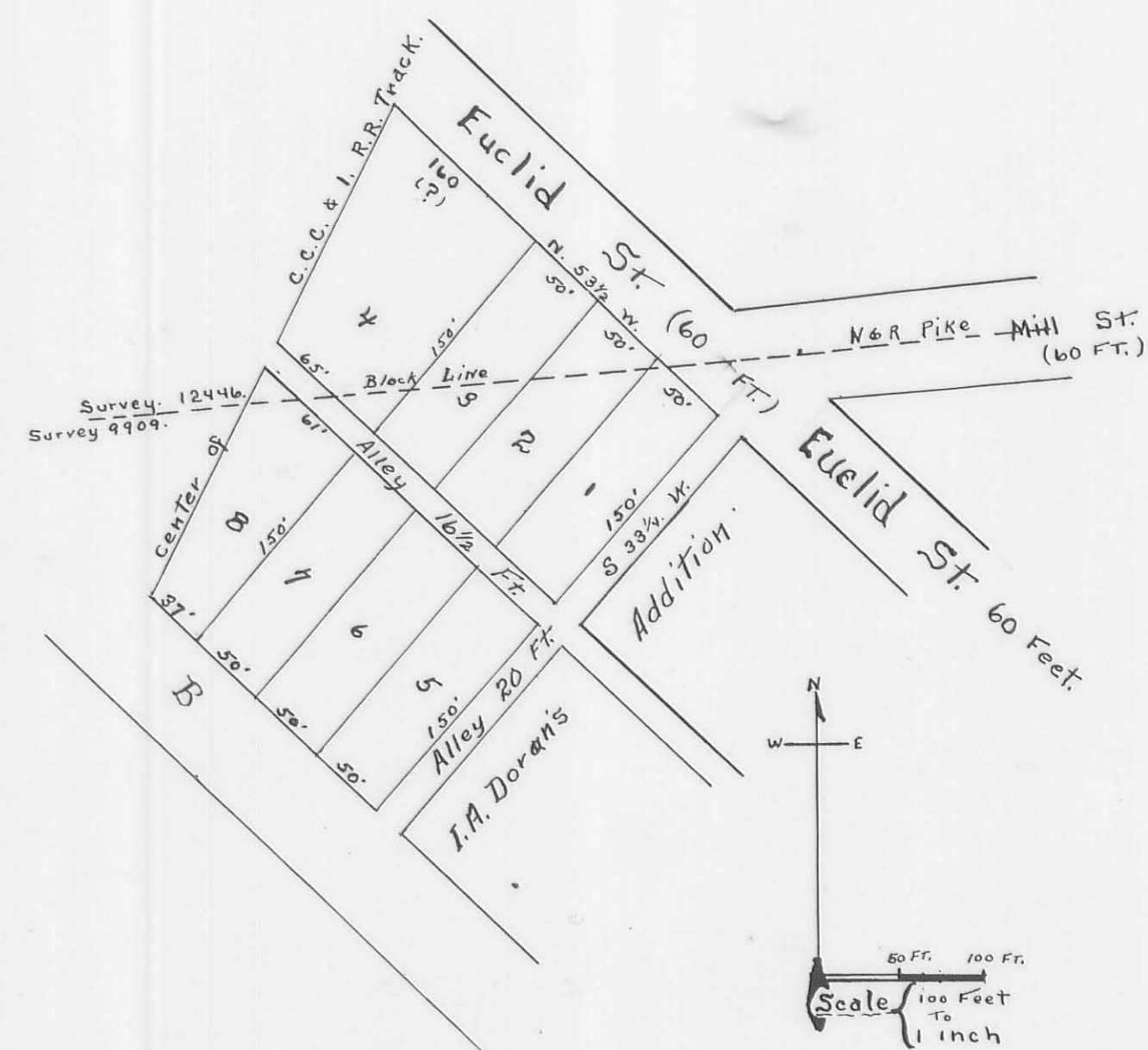
The annexed plat marked Dorans Addition to Rushsylvania as surveyed by Wait Wright on the 11th day of June 1870, is a representation of thirty six (36) lots together with the Streets and Alleys therein represented as surveyed and laid off by Wait Wright on the 11th day of June 1870, for and under the direction of S.A. Doran of Rushsylvania said ground is a part of Survey No. 9909, containing about 11²⁶/₁₀₀ acres, the length and width of each lot is marked in small figures on the lines thereof. Streets are 60 feet and width of alleys as marked on same, viz: 16 1/2 feet except one which is 20 feet wide. I hereby certify that the foregoing statements together with the plat therein referred to, with all the words and figures thereon are correct.

Know all men by these presents: That we Isaac A. Doran and Lizzie S. Doran, wife of said Isaac A. Doran of the County of Logan and State of Ohio, in consideration of One Dollar to us paid by the Incorporated Town of Rushsylvania in the County of Logan and State of Ohio the receipt whereof is hereby acknowledged do hereby grant, bargain, sell and convey to the said Town of Rushsylvania Bank Street, Euclid Street, Vine Street, Union Street also together with the South half of Mill Street together with all the alleys as the same is known and described on the plat of Doran's Addition to the Town of Rushsylvania herewith furnished for record and all the Estate, Title and interest of said Isaac A. Doran & L. S. Doran either in law or equity of us and to the said premises together with all the privileges and appurtenances to the same belonging to have and to hold the same to the Only proper use of the said Town of Rushsylvania forever. The Real estate herein conveyed being estimated at six and twentieth acres more or less. In Witness Whereof the said Isaac A. Doran and L. S. Doran, his wife, have hereunto set their hands this 15th day of March, A.D. 1871.

Signed and acknowledged in presence of
Isaac A. Doran
Sarah A. Doran
John Kautzman.

State of Ohio, Logan County, ss.
Before me a Notary Public, in and for said County personally appeared Isaac A. Doran and Sarah A. Doran, wife of said Isaac A. Doran and they acknowledged that they did sign and seal the foregoing instrument and that the same is their free act and deed. I further certify that I did examine the said S. A. Doran, separate and apart from his said husband and did then and there make known to her the contents of the foregoing instrument and upon that examination she did declare that she did voluntarily sign, seal and acknowledge the same and is still satisfied therewith.
On Testimony Whereof I have hereunto affixed my Official seal and set my hand this fifteenth (15) day of March, 1871.
Recorded January 23rd 1873.
Recorded January 25th 1873.
J. O. Sweet, Recorder.

State of Ohio, Logan County, ss.
I, William Stough, Recorder, do hereby certify that the above is a true copy of the plat, Dedication &c. of Isaac A. Doran's Addition to the Town of Rushsylvania, Logan County, Ohio, as the same is recorded in Volume A, pages 46 and 47, of the Plat Records of said County.
Witness my Official Signature this 12th day of May A.D. 1896.
William Stough,
Recorder, Logan Co. Ohio.



Description of Lizzie A. Doran's Addition to Rushsylvania.
The above plat represents 8 lots together with the Streets and alleys therein represented as surveyed by the undersigned Surveyor, on the 17th day of December, 1883, at the instance of S. A. Doran and Lizzie A. Doran and under their direction to be known and designated as Lizzie S. Doran's Addition to the Town of Rushsylvania, Ohio and being part of C. C. & I. R. Survey Nos. 9909 and 13446 and situated in Rushsylvania Township in the County of Logan and State of Ohio and containing One and 2/100 Acres of land of which 4/100 of an acre is in Survey No. 13446 and 1 7/100 acre in Survey 9909, and of the later 3/100 of an acre, is from S. A. Doran's tract of 42²⁰/₁₀₀ Acres (lot No 2 on plat Book 1) and One and 4/100 in lot No 3 on Plat Book. The Streets are 60 feet wide. The Alley on the S. E. side is 20 feet wide and the alley through the plat is 16 1/2 feet wide. The lots are each 50 x 150 except lots No 4 and 8 whose dimensions are given on the plat. The West line of lots No 4 and 8 is in the Center of C. C. & I. R. track.
I hereby certify the plat and report thereof to be a true and accurate of the things therein set forth.
Witness my hand this 18th day of December, A. D. 1883.
H. C. Moore Surveyor.

Know all men by these presents: That Isaac A. Doran and Lizzie S. Doran his wife, proprietors of the lands represented by the above plat and report of town lots in consideration of the benefits afforded to proprietors of additions to towns have authorized the laying off and platting thereof and do hereby give and grant to the Incorporated Village of Rushsylvania, in the County of Logan and State of Ohio, the Streets and Alleys represented by said plat to be used for Public Highways forever. The said lots, Streets and Alleys to be known and designated as Lizzie A. Doran's Addition to Town or Village of Rushsylvania, Ohio.
In Testimony Whereof We have hereunto our hands and seals this 24th day of December, A. D. 1883.
Executed in presence of:
Oliver Clough,
John Kerns,
Lizzie S. Doran
Isaac A. Doran

State of Ohio, County of Logan, ss.
Personally appeared before me, a Notary Public, in and for said County of Logan and State of Ohio, on the 24th day of December, A.D. 1883, Isaac A. Doran and Lizzie S. Doran the grantors in the foregoing conveyance and acknowledged the signing and sealing thereof to be their voluntary act and deed for the uses and purposes therein set forth, and the said Lizzie S. Doran being examined by me separate and apart from her said husband and the contents of said conveyance made known to her by me as the Statute Directs she declared that she did voluntarily sign seal and acknowledge the same and that she is still satisfied therewith as her own free act and deed.
In Testimony Whereof I have hereunto set my hand and seal the day and year last above written.
John Kerns J.P.

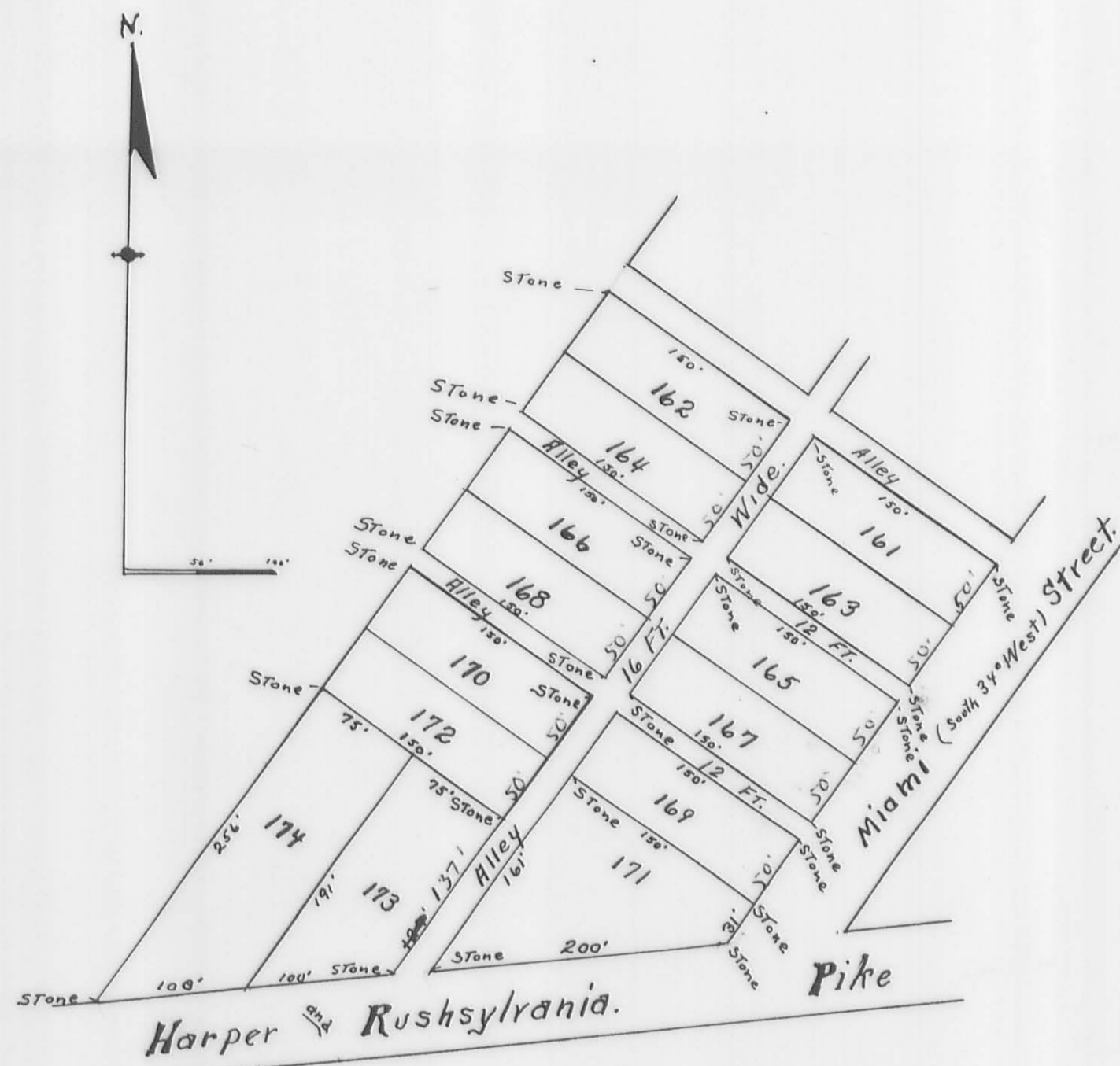
Mayor's Office, Rushsylvania, Ohio.
It is hereby certified that the foregoing plat has been examined and the Addition thereby represented accepted by Council of the Village of Rushsylvania, Logan County Ohio on the 24th day of December, A.D. 1883.
Received March 11th 1884.
Recorded March 3rd 1884.
John H. Coulter, Recorder. J. M. Wright, Clerk. John Taylor, Mayor.

State of Ohio, County of Logan, ss.
I, William Stough, Recorder, do hereby certify that the above is a true copy of the plat and Dedication &c. of Lizzie S. Doran's Addition to the Incorporated Village of Rushsylvania, Logan County, Ohio, as the same is recorded in Volume A, pages 128 and 129, of the Record of Plats of said County.
Witness my Official Signature this 12th day of May, A.D. 1896.
William Stough,
Recorder, Logan County, Ohio.

D. D. FAWCETT ADDITION
RUSHSYLVANIA

FAWCETT AND ALEXANDER ADDITION
RUSHSYLVANIA

Plat Cab. A, Slide
171



Subdivision of Out Lots No. One, (1) Two (2) and Three (3) of Stevensons Addition to Rushsylvania, Ohio. I hereby certify that the accompanying Plat is a true Map of said Addition to the Village of Rushsylvania, Logan County, Ohio, as is laid out from Out Lots No. 1, 2 and 3 of Stevensons Addition of Out Lots to said Village, and I further certify that the description of said Addition this day platted is as follows: Commencing at a stone in the West side of Miami Street at the North East Corner of Out Lot No. 2 of said Stevensons Addition of Out Lots; Thence with the West side of Miami Street South 34 West 305 feet to a stone in the North side of The Harper and Rushsylvania Pike; Thence with the North side of said Harper and Rushsylvania Pike West 421 feet to a stone in the East side of a parcel of land now owned by M. Stillwell; Thence N. 34. East 580 feet to a stone in the North West Corner of said Out Lot No. 1; Thence along the Northern line of said Out Lot No. 1, S. 56 East 316 feet to the place of beginning. This May, 19th, 1894. Robert P. Oden, Surveyor.

The State of Ohio, County of Logan, ss. And all Estate, Title or Interest of D.D. Fawcett, either in Law or in Equity, in and to said premises, together with all the Privileges and Appurtenances to the same belonging, of the alleys so marked and shown on the plat hereunto attached. To have and to hold the same to the only proper use of Incorporated Village of Rushsylvania Logan County, Ohio. Subscribers Whereof the said D.D. Fawcett, have hereunto set hand and seal this 21st day of May, 1894. D.D. Fawcett.

State of Ohio, County of Logan, ss. Be it remembered, that on the 21st day of May 1894, before me, the Subscriber, a Justice of the Peace in and for said County, personally came, D.D. Fawcett, the grantor in the foregoing Addition and acknowledged the signing and sealing thereof to be voluntary act and Deed for the uses and purposes therein mentioned. A. W. Fawcett, Jr.

We, the undersigned certify that this plat is accepted by the Corporation of Rushsylvania, Ohio, Logan County, May 22nd 1894.

Transferred December, 20, 1894. C. D. Campbell, Auditor, Logan County, Ohio. Recorded December, 29, 1894. William Stough, Recorder.

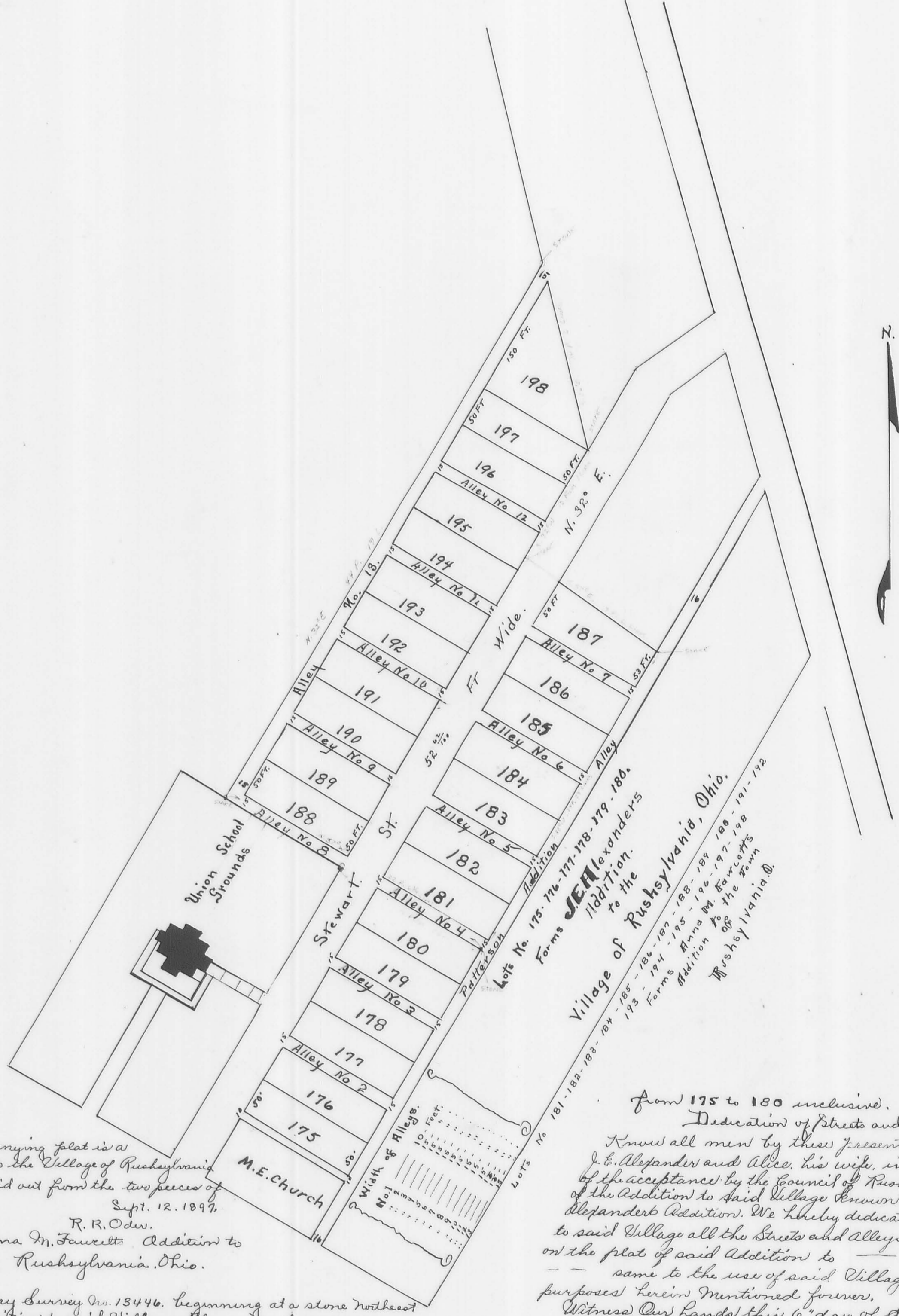
State of Ohio, Logan County, ss. I, William Stough, Recorder, do hereby certify that the above is a true copy of the Plat No. of the Subdivision by D. D. Fawcett of Out Lots No. 1, 2 and 3 of Stevensons Addition to the Town of Rushsylvania as the same is recorded in Plat Book A, pages 224 & 225 of the Plat Records of said Logan County, Ohio. Witness my Official Signature, this 14th day of May, A.D., 1896. William Stough, Recorder, Logan County, Ohio.

I hereby certify that the accompanying plat is a true Map of said Addition to the Village of Rushsylvania Logan County, Ohio, and is laid out from the two pieces of land described below. Sept. 12, 1897. R. R. Oden, Description of Anna M. Fawcett's Addition to the Village of Rushsylvania, Ohio.

Being a part of the Military Survey No. 13446, beginning at a stone northeast corner of J. E. Alexanders Addition to said Village; Thence North 57° W. 22 poles + 6 3/4 links to a stake in the North line of the Union School lot; Thence North 32° East 44 poles + 19 links to a stone in the West side of S. L. Byrns; Thence S. 12° E. 14 poles and 2 links to a stake; Thence South 32° W. 12 poles and 1 link to a stake; Thence South 57° E 9 poles and 2 links to a stake in West side of Pattersons Addition; Thence South 32° W with West side of said Alley 24 poles 23 links to place of beginning, containing 4 and 1/2 acres of land more or less, divided into 18 lots numbered from 181 to 198 inclusively. Dedication of Streets and Alleys. Knows all men by These presents that we, Anna M. Fawcett and S. W. Fawcett, her husband, in consideration of the acceptance by the Council of Rushsylvania, Ohio of the Addition to said Village known as a M. Fawcett Addition we hereby dedicate and convey to said Village all the streets and alleys as shown on the plat of said Addition to have and to hold the same to the use of said Village for the purposes herein mentioned forever. Witness our hands this 6th day of September 1897. Anna M. Fawcett, S. W. Fawcett.

Be it remembered that on the 6th day of December, 1897, the grantors, Anna M. Fawcett and S. W. Fawcett, her husband, did sign and acknowledge the foregoing dedication for the purposes therein mentioned. R. R. Oden, Mayor of Rushsylvania, Ohio.

Description of J. E. Alexanders Addition to the Village of Rushsylvania, Ohio. Being a part of the Military Survey No. 13446 beginning at a stone in the S.E. Corner of said Village known as a M. Fawcett Addition we hereby dedicate and convey to said Village all the streets and alleys as shown on the plat of said Addition to have and to hold the same to the use of said Village for the purposes herein mentioned forever. Witness our hands this 6th day of September 1897. J. E. Alexander, A. E. Alexander.



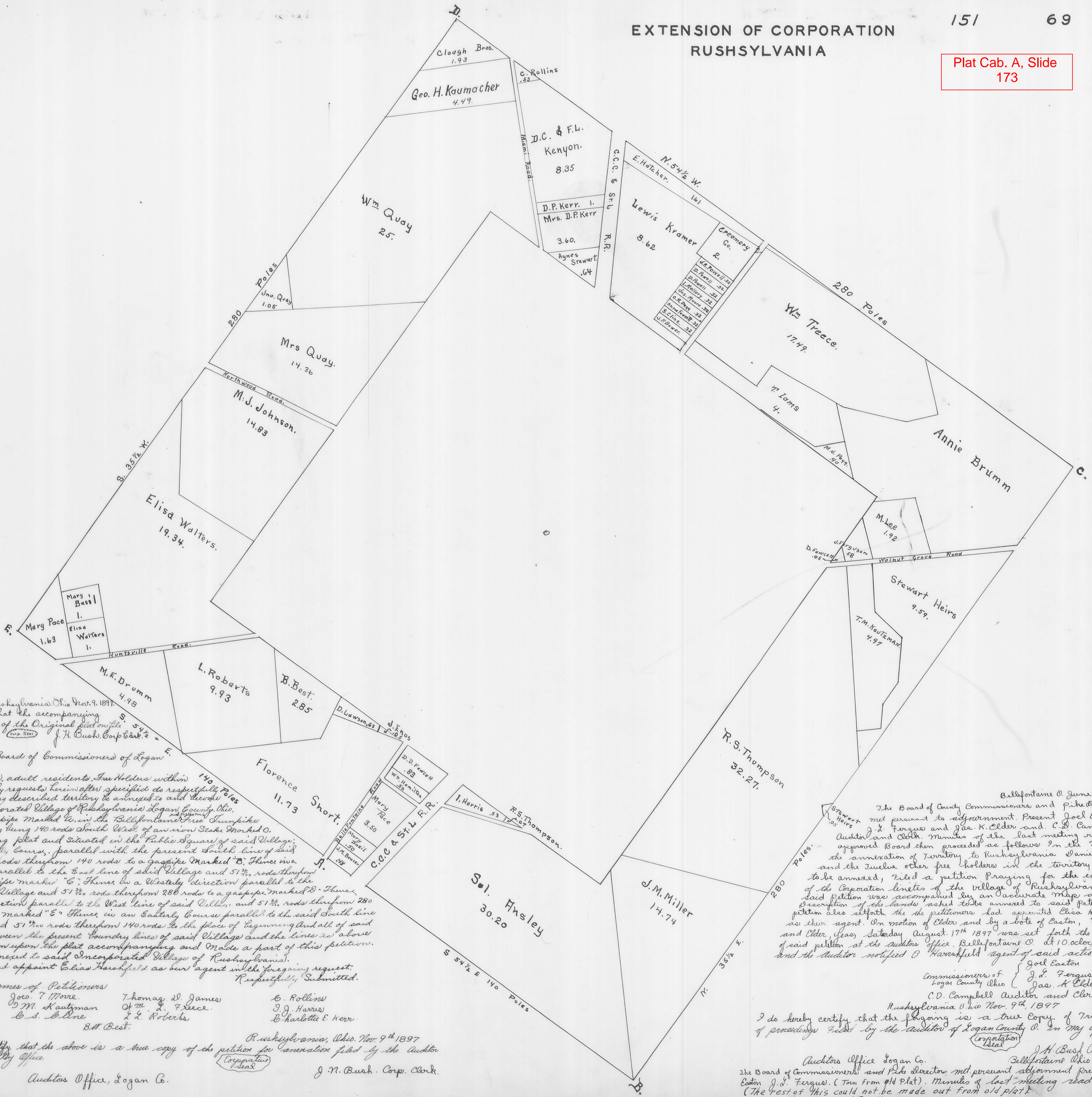
from 175 to 180 inclusive. Dedication of Streets and Alleys. Knows all men by These presents that we, J. E. Alexander and Alice, his wife, in consideration of the acceptance by the Council of Rushsylvania, Ohio of the Addition to said Village known as the J. E. Alexanders Addition, we hereby dedicate and convey to said Village all the streets and alleys as shown on the plat of said Addition to have and to hold the same to the use of said Village for the purposes herein mentioned forever. Witness our hands this 6th day of September 1897. J. E. Alexander, Alice Alexander.

Be it remembered that at a Regular Meeting of the Village Council of the Village of Rushsylvania, Logan County, Ohio, held at the Council Chamber in said Village on the 6th day of September, 1897, the accompanying plat of lots of J. E. Alexander and Anna M. Fawcett's Addition to said Village was duly accepted by said Council. J. H. Bush, Corporation Clerk. Robert K. Oden, Mayor

Transferred Sept. 13, 1897. C. D. Campbell, Auditor of Logan Co. Ohio. Received: September, 22nd, 1897, at 10 o'clock AM, Recorded: September 23rd 1897, Joseph Swaker, Recorder.

EXTENSION OF CORPORATION
RUSHSYLVANIA

Plat Cab. A, Slide
173



I do hereby certify that the accompanying Plat is a true copy of the Original filed in my Office.

To the Honorable Board of Commissioners of Logan County, Ohio.

We, your petitioners, adult residents, Free Holders within the territory affected by, requests hereinafter specified do respectfully ask that the following described territory be annexed to and thereby a part of the Incorporated Village of Rushsylvania, Logan County, Ohio, beginning at a gas pipe marked "A" in the Bellefontaine & Tuscarawas said gas pipe being 140 rods South West of an iron Stake marked "O" in the accompanying plat and situated in the Public Square of said Village; thence in an Easterly course, parallel with the present South line of said Village and 51 3/4 rods therefrom 140 rods to a gas pipe marked "B"; thence in a Northwesterly course parallel to the East line of said Village and 51 3/4 rods therefrom 280 rods to a gas pipe marked "C"; thence in a Westerly direction parallel to the North line of said Village and 51 3/4 rods therefrom 280 rods to a gas pipe marked "D"; thence in a Southerly direction parallel to the West line of said Village and 51 3/4 rods therefrom 280 rods to a gas pipe marked "E"; thence in an Easterly course parallel to the said South line of said Village and 51 3/4 rods therefrom 140 rods to the place of beginning and all of said territory lying between the present boundary line of said Village and the lines so above described as shown upon the plat accompanying and made a part of this petition. We asked to be annexed to said Incorporated Village of Rushsylvania. We hereby name and appoint Elias Harshfield as our agent in the foregoing request.

Names of Petitioners
Daniel E. Powell, Joro. T. Moore, Thomas J. James, C. Rollins, James R. Powell, J. M. Kauffman, O. M. F. Fiece, J. J. Harris, D. P. Kerr, C. S. Gilbre, E. L. Roberts, Charlotte E. Kerr, B. M. Best.

Rushsylvania, Ohio, Nov. 9th 1897
I do hereby certify that the above is a true copy of the petition for annexation filed by the Auditor of Logan County in my Office.
Auditors Office, Logan Co.
J. N. Bush, Corp. Clerk.

Bellefontaine O. June 14, 1897
The Board of County Commissioners and Pike Directors met pursuant to adjournment present Joel Easton J. S. Fergus and Jas. K. Elder and C. D. Campbell Auditor and Clerk. Minutes of the last meeting read and approved Board then proceeded as follows: In the matter of the annexation of Territory to Rushsylvania Daniel Powell and the Twelve other free holders in the territory sought to be annexed, filed a petition Praying for the extension of the Corporation limits of the Village of Rushsylvania. O. Said petition was accompanied by an accurate map and description of the lands asked to be annexed to said petition said petition also set forth the the petitioners had appointed Elias Harshfield as their agent. On motion of Elder and by a vote of Easton, Fergus and Elder, yeas, Saturday August 17th 1897 was set forth the hearing of said petition at the Auditors Office, Bellefontaine O. at 10 o'clock A.M. and the Auditor notified O Harshfield agent of said action.
Joel Easton
Commissioners of Logan County Ohio { J. S. Fergus
Jas. K. Elder
C. D. Campbell Auditor and Clerk
Rushsylvania Ohio Nov. 9th 1897
I do hereby certify that the foregoing is a true copy of transcript of proceedings filed by the Auditor of Logan County O. in my office.
Auditors Office Logan Co.
The Board of Commissioners and Pike Directors met pursuant adjournment present Joel Easton J. S. Fergus, (Tom from #14 Plat). Minutes of last meeting read approved (The rest of this could not be made out from old plat)
J. N. Bush Corp. Clerk
Bellefontaine Ohio Aug 17, 1897
(Continued on Next Page)

Clara Marchfield, duly appointed agent for the petitioners filed proof of publication and proof of posting of notice upon the territory to be annexed, according to law. Wm. Quay made a verbal request that his name be omitted from the proposed annexation and was all agreed to state his reasons to the board. On motion of Ferguson, and by vote of Easton, Ferguson, and Elder, yes, his petition was denied. D. D. Fawcett, Sec. Day, Wm. Shultz and Maya R.R. Oden appeared in behalf of the proposed annexation. After full hearing and full deliberation and the board being fully advised in the premises and satisfied that all legal requirements had been complied with, on motion of Elder and by vote of Easton, Ferguson, and Elder, yes, the said territory was annexed and declared to be a part of the Village of Rushsylvania, subject to the action of the Council of said Village.

Joel Easton, J. S. Ferguson Jas. H. Elder Commissioners of Logan County Ohio
C. D. Campbell Auditor and Clerk
Rushsylvania Ohio Nov. 9/1897.

I do hereby certify that the above is a true copy of transcript of proceedings filed by the Auditor of Logan Co. O. in my office.

I hereby certify the foregoing to be a correct transcription of the proceedings before the Board of County Commissioners of Logan County Ohio in the matter of the proposed annexation of territory to the Village of Rushsylvania, O.

J. H. Bush Corp. Clerk
Bellfontains Ohio Aug. 30, 1897.

C. D. Campbell Auditor of Logan County O.

Whereas on the 14th day of June AD 1897, there was filed before the board of Commissioners of Logan County Ohio a petition signed by David Powell and twelve other free holders of the territory sought to be annexed which petitioners formed a majority of the Residents Adult free holders of the territory praying for the annexation of the following described territory to the incorporated Village of Rushsylvania Ohio viz: Beginning at a gas pipe marked "A" in the Bellfontains and Rushsylvania Township said gas pipe being 140 rods southwest of an iron stake marked "O" on the accompanying plat and situated in the center of the public square of said Village. Thence in an easterly direction parallel with the present south line of said Village and 51 3/4 rods thence to a gas pipe marked "B" thence in a westerly course parallel to the east line of said Village and 51 3/4 rods thence to a gas pipe marked "D" thence in a southeasterly direction parallel to the west line of said Village and 51 3/4 rods 280 rods to a gas pipe marked "E" thence in an easterly course parallel to the said south line of said Village and 51 3/4 rods thence to the place of beginning and all the territory lying between the present boundaries of said Village and the lines as above described as shown upon accompanying plat was asked to be annexed to the incorporated Village of Rushsylvania Ohio and whereas on the 17th day of August 1897 the day set for hearing said petition, the said Board of County Commissioners did by a unanimous vote grant the prayer of said petition, therefore be it resolved by the Council of the Village of Rushsylvania Ohio in regular session that the prayer of the said petition be granted and that the foregoing described territory do and the same be hereby accepted as annexed to and hereafter to form a part of the incorporated Village of Rushsylvania Logan County Ohio.

Passed Nov. 1, 1897

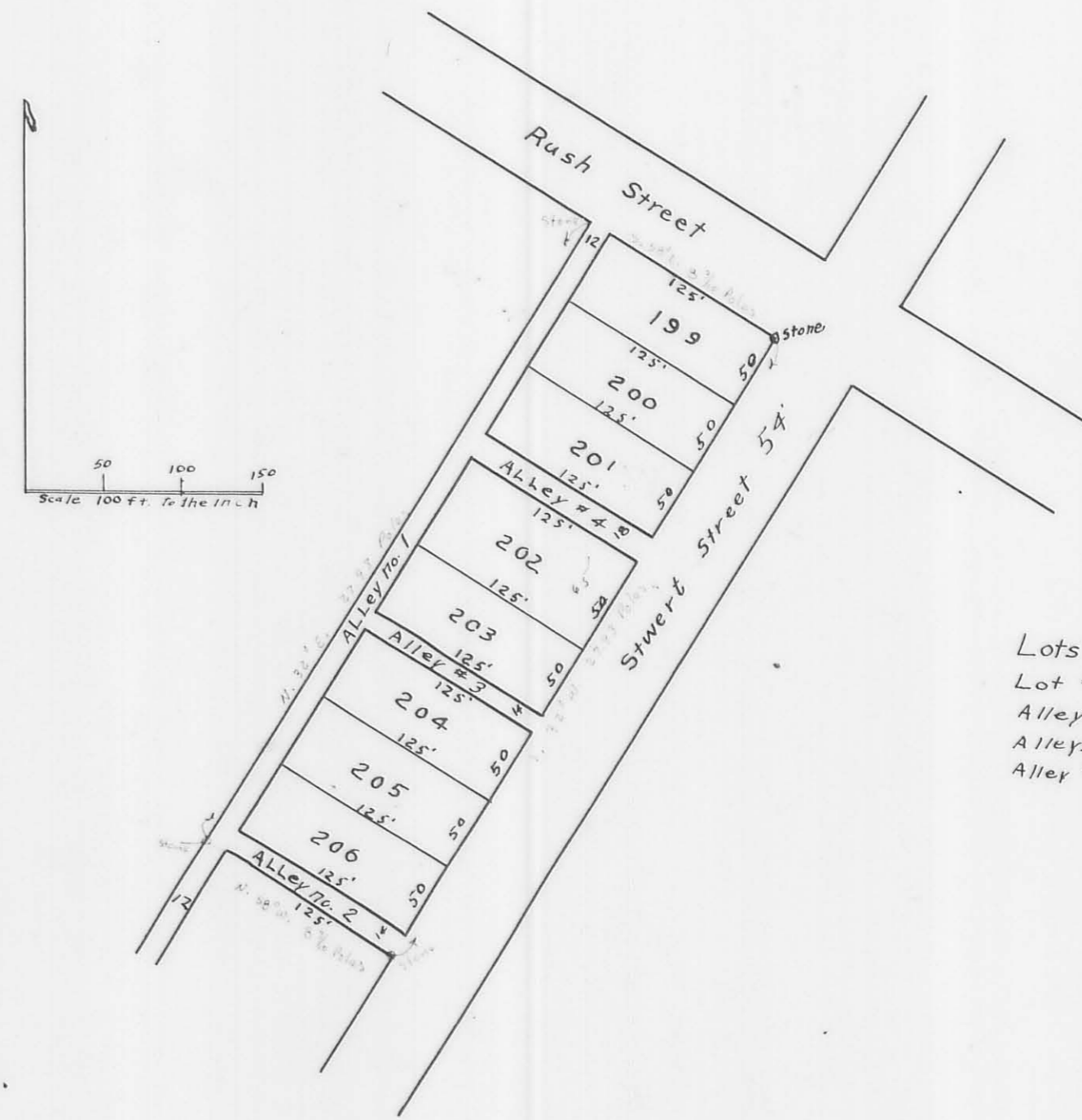
Robert R. Oden Mayor
J. H. Bush Corp. Clerk
Rushsylvania O. Nov. 9, 1897

I do hereby certify that the above is a true copy of the resolution passed by the Council of Rushsylvania Ohio in regular session.

J. H. Bush Corp. Clerk.

FERGUSON ADDITION
RUSHSYLVANIA

Plat Cab. A, Slide
173



Lots # 199, 200, 201, 203, 204, 205, 206 are 50' x 125'
Lot # 202 is 65' x 125'
Alley # 1 is 12' wide.
Alley # 2, # 3 are 14' wide.
Alley # 4 is 18' wide.

Description of John Fergusons Addition to Rushsylvania Ohio.

Being a part of out Lots No. 10 and 11 (according to new numbering) in Stephensons Addition to the Village of Rushsylvania Ohio. Beginning at a stone in the south side of Rush Street in said village and at the North East Corner of said Lot No. (11) Eleven. Thence with the Western side of Stewart Street south 32° W. 27 3/4 poles to a stone. Thence North 58° West 8 3/4 Poles to a stone. Thence North 32° East 27 3/4 poles to a stone in the south line of Rush Street Thence with the south line of said street South 58° East 8 3/4 poles to the place of beginning containing one and 1/2 (1 1/2) acres of land be the more or less.

DEDICATION OF ALLEYS.

Know all men by these presents that we John Ferguson and Ella M. Ferguson husband and wife in consideration of the acceptance by the Council of Rushsylvania O. of the addition to said Village known as John Fergusons addition. We hereby dedicate and convey to said Village all the streets and alleys as shown on the accompanying plat of said addition to have and to hold the same to the use and purposes herein mentioned for alleys for said Village forever.

John Ferguson
Ella M. Ferguson

Be it remembered that on the 20th day of January AD 1898 the Grantors John Ferguson and Ella M. Ferguson his wife did sign and acknowledge the foregoing dedication for the purpose herein mentioned.

L. W. Fawcett
Notary Public

We do hereby certify that at a regular meeting of the Village Council of the Village of Rushsylvania Ohio held at the Council Chamber of said Village on the 20th day of January 1898. The accompanying plat of lots of John Fergusons Addition to said Village was duly accepted by said Council.

Witness our hands this 20th day of January 1898
Robert R. Oden Mayor

J. H. Bush Corp. Clerk
I do hereby certify that the accompanying plat is correct according to my best knowledge and belief
This January 19th 1898
Transferred January 21st 1898

C. D. Campbell
Auditor Logan Co. O.
Received January 21st 1898 at 2 o'clock P.M.
Recorded January 22nd 1898

Joseph Swisher Recorder

Owner	No. A	Survey	Remts.	Owner	No. A	Survey	Remts.
Soloman Anshy	30.20	9909	N. R.	Elizabeth Hatcher	1.61	13446	N. R.
Isaac Harris	.53	"	R.	Agnes Stewart	.64	"	"
R.S. Thompson	.07	"	N. R.	Mrs. D.P. Kerr	3.60	"	R.
"	32.27	"	"	D.P. Kerr	1.00	"	"
J. M. Miller	14.74	"	"	D.C. & F.L. Kenyon	8.35	"	N. R.
Stewart Heira	1.04	"	"	Chas. Robbins	.53	"	R.
"	8.97	10631	"	Geo. N. Kaumacher	4.49	"	N. R.
J. M. Knutzman	4.97	9909	R.	Wm. Quay	25.00	"	R.
W. Lee	1.92	10041	"	Mrs. Jas. Quily	14.36	"	"
John Ferguson	.58	13446	N. R.	John Quay	1.05	"	N. R.
D. D. Fawcett	.05	"	"	M. Johnson	14.83	"	"
Anna Brumson	21.90	10041	"	Olga Walters	19.34	"	"
M. J. Pegg	.05	13446	"	Susannah Cross	1.00	"	R.
"	.40	"	"	Mary Bassil	1.00	"	N. R.
Wm. Trice	23.29	"	R.	"	.50	9909	"
Thos. D. James	4.00	13446	"	Mary Pace	1.63	13446	"
Jennie R. Johnson	.05	"	N. R.	"	3.50	9909	"
Creamery Co.	2.00	"	"	M.E. Drummon	4.98	"	"
James K. Powell	.32	"	R.	E. L. Roberts	9.93	"	R.
Dan Powell	.32	"	"	B.W. Best	2.85	"	"
"	"	"	"	David Lawron	.65	"	N. R.
O.R. Pegg	.32	"	N. R.	John Enos	.05	"	"
Sherman Allison	.32	"	R.	Bundy Harris	.88	"	N. R.
Jos. T. Moore	.32	"	"	Walter Hamilton	.50	"	N. R.
J. P. Bower	.32	"	N. R.	J. M. Beaver	.44	"	N. R.
E. Mallory	.32	"	"	Florence Short	11.73	"	R.
Annie Fawcett	.32	"	"	Clough Brown	1.93	13446	N. R.

I hereby certify that the above schedule and accompanying plat are correct
L. W. Fawcett Surveyor
Rushsylvania O. Nov. 9, 1897

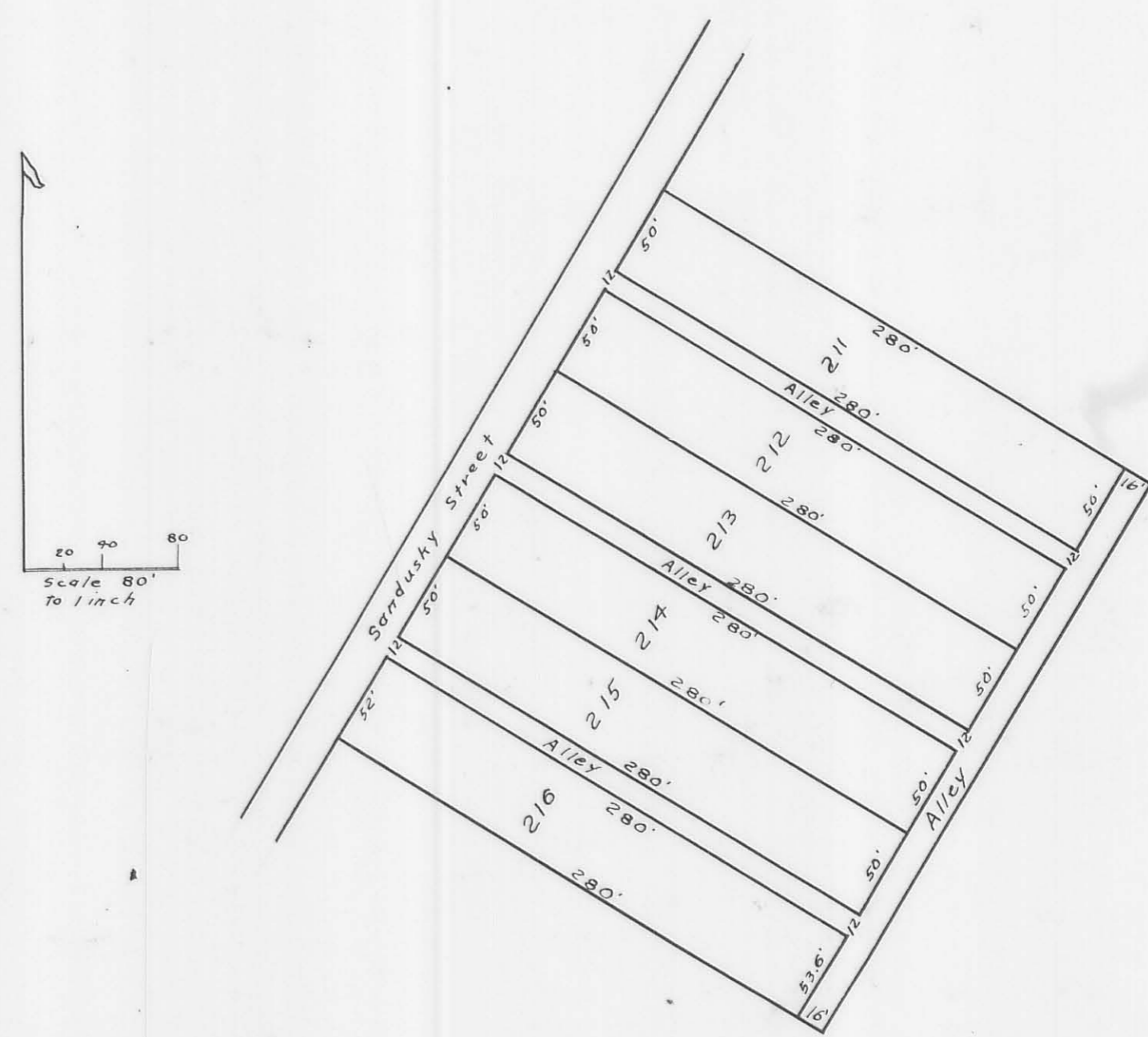
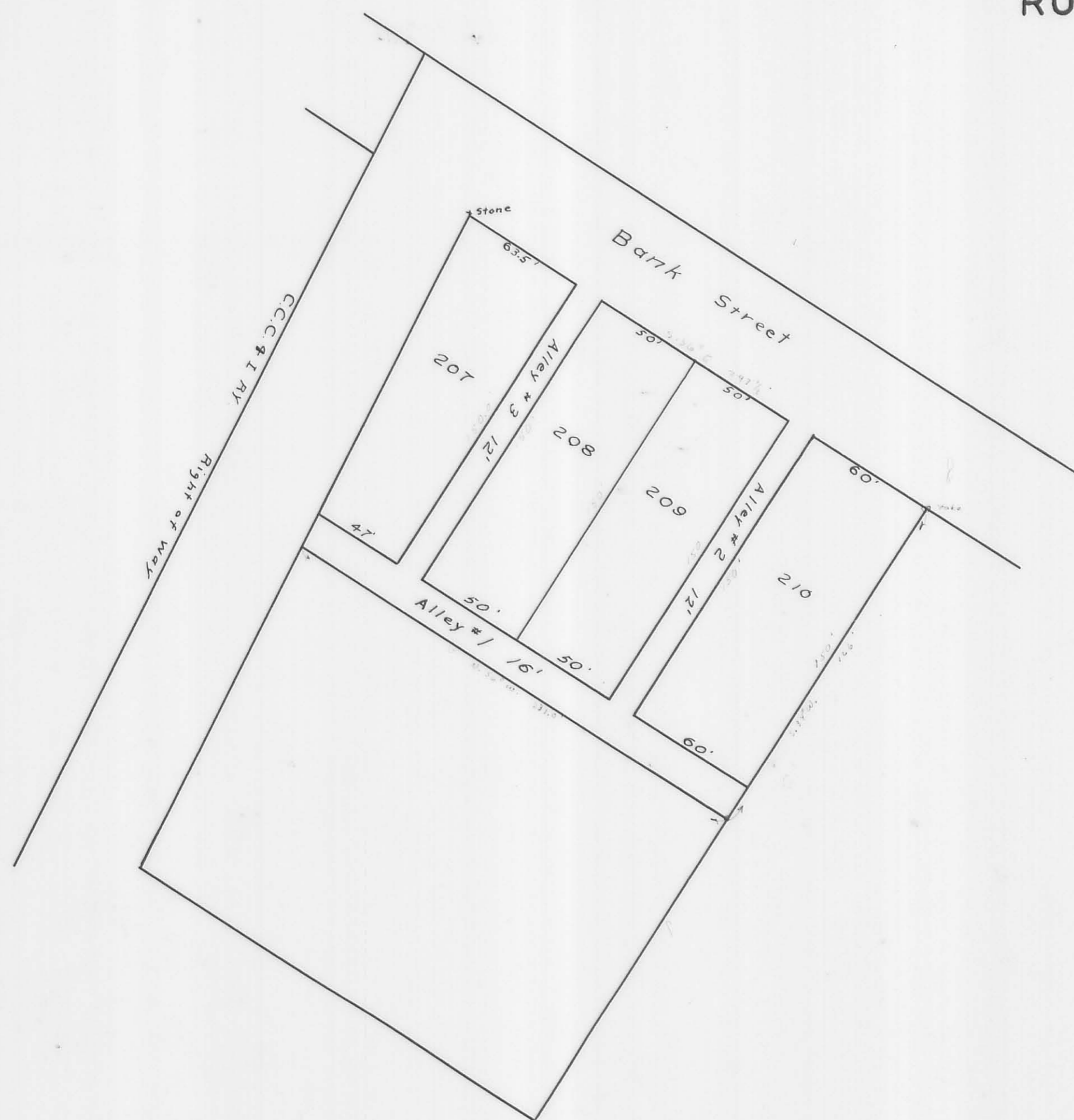
I do hereby certify that the above is a true copy of the schedule filed in my office.
J. H. Bush Corp. Clerk

State of Ohio Logan County O.
I Joseph Swisher Recorder in and for said County do hereby certify that the above is a true copy of the plat and transcript of proceedings in the matter of the extension of the Corporation of the Village of Rushsylvania Logan County Ohio.
Witness my official signature this 15th day of November AD 1897.

Received Nov. 13, 1897 at 7 o'clock AM.
Recorded Nov 15 1897
Joseph Swisher Recorder.

D.D. AND A.M. FAWCETT ADDITION
RUSHSYLVANIA

Plat Cab. A, Slide
175



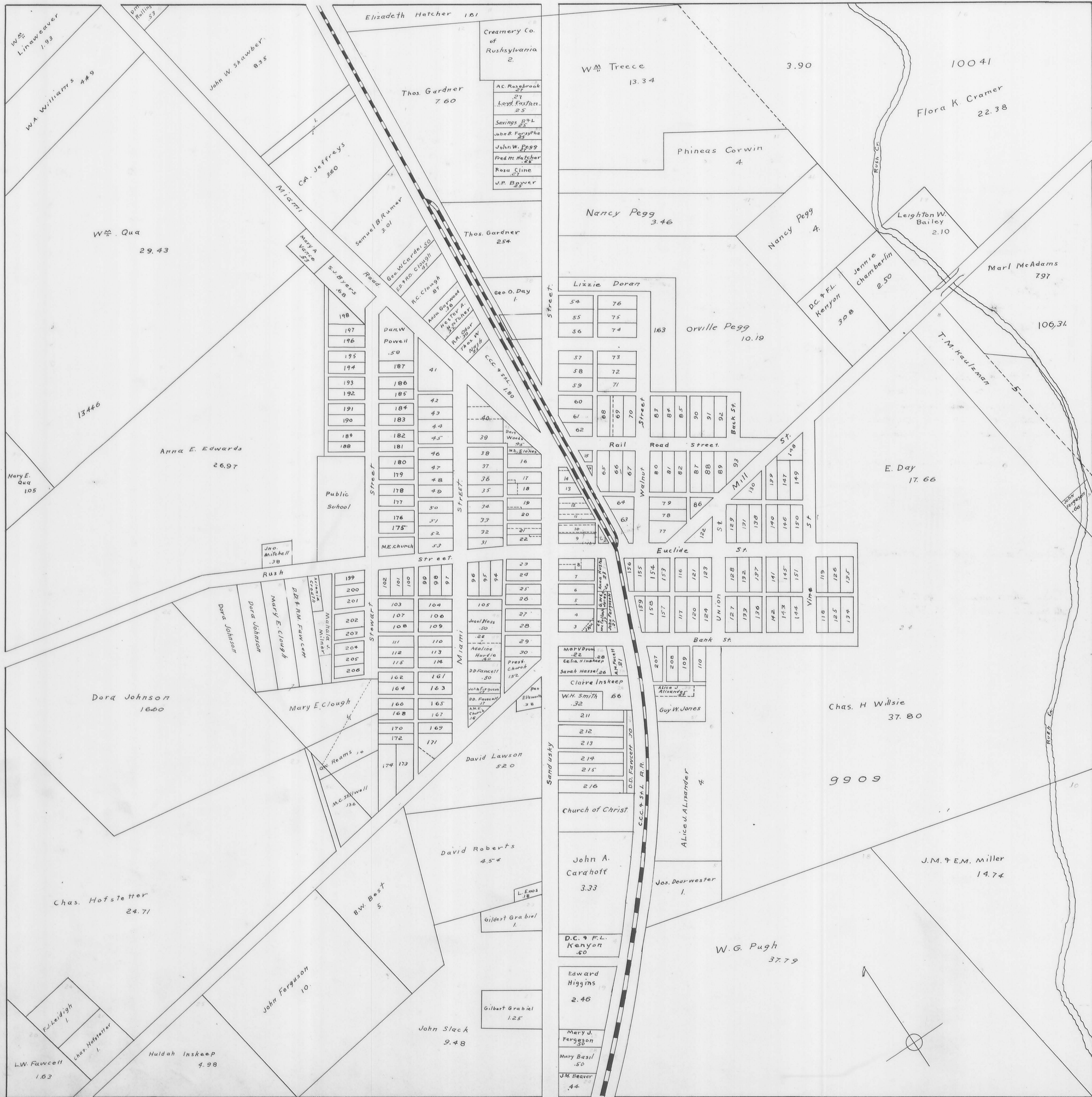
D.D. & A.M. Fawcett's Addition to the Village of Rushsylvania, Ohio. Lots Nos. 208 & 209 are 50 x 150 feet. Lot no. 210 is 60 x 150 feet. Lot No. 207 has 63 1/2 feet front on Bark Street and 47 feet on Alley No. 1 & 150 ft deep. Alley No. 1 is 16' wide. Alley No. 2 is 12 ft wide. Alley No. 3 is 12 feet wide.
Description - Being a part of Virginia Military Survey No. 9909. Beginning at a stone in the East Bank of the C.C. & St. L. Ry. and distant 50' from the center of the track thereof. Thence with the south side of Bark Street S. 56° E. 247 1/2 feet to a stake in the south side of Bark Street. Thence south 34° West 166 feet to a stake. Thence North 56° W 231 ft. to a stake in the East line of said RR. and 50' from the center thereof. Thence with the East line of said RR. to the beginning containing 9909 of an acre more or less.
Dedication of ALLEYS - Now all more by these presents that we David D Fawcett and Julia M Fawcett his wife Anna M Fawcett and Lewis W Fawcett her husband in consideration of the acceptance of said addition by the council of said village of Rushsylvania, Ohio hereby dedicate and convey to said Village all the streets and alleys shown on plat of said addition to have and to hold for the use mentioned, forever.
Be it Remembered that on the 12th day of February A.D. 1901. the Grantors David D. Fawcett, Julia M Fawcett, Anna M Fawcett and Lewis W Fawcett did sign and acknowledge the foregoing dedication for the purpose therein mentioned.
E. Zimmerman Justice of the Peace.
Surveyors Certificate - I do hereby certify that the accompanying plat is a true map of said addition and was laid out from the piece of ground described above. February 12th 1901.
Proceedings of the Council - We do hereby certify that a meeting of D.D. Fawcett Surveyor the Council of the Village of Rushsylvania Ohio, held at the Council Chamber in said Village on the 12th day of February A.D. 1901. The accompanying plat of lots and known as D.D. and A.M. Fawcett's addition to said Village was duly accepted, accepted by said Council.
Witness our hands this 12th day of February A.D. 1901.
L.W. Fawcett Mayor. *(initials)*
F.S. Carahoff Clerk

Transferred February 20th 1901
F.E. Milligan - Auditor
Received for Record February 20th 1901 at 10:25 o'clock A.M.
Recorded February 20th 1901
Joseph Swisher Recorder of Logan County Ohio.

Description of D.D. & A.M. Fawcett Addition to the Village of Rushsylvania, Ohio. - Being a part of survey # 9909 beginning at an iron spike at a point where W. H. Smith's south land line intersects the east line of his Cement pavement the same being about 30 ft. distant from the center of the Bellefontaine and Rushsylvania free turnpike. Thence S 33 1/2° W. 338.25 ft. to an iron stake in the north line to an iron stake in the North line of the Church lot. Thence south 55 1/2° E. 296 feet to an iron stake. Thence North 32 1/2° E. 339.90 feet to an iron stake. Thence N 57° W 296 feet to the place of beginning containing two & 1/2 acres of land be the same more or less.
Dedication of Streets and alleys - I now all more by these presents that we David D Fawcett and Julia M Fawcett his wife, Anna M Fawcett and L.W. Fawcett her husband in consideration of the acceptance by the Council of the Village of Rushsylvania, Ohio of the addition to said Village known as D.D. and A.M. Fawcett's addition. We hereby dedicate and convey to said Village the streets and alleys as shown in the plat of said addition to have and to hold for the same for the uses and purposes herein mentioned forever.
Witnesses
D.D. Fawcett
John Bower
Be it remembered that on the 29th day of April 1901 before me the subscriber a Notary public in and for the county of Logan and State of Ohio personally came the above named grantors, David D Fawcett, Julia M Fawcett, Anna M Fawcett and L.W. Fawcett and acknowledged the signing of the same to be their voluntary act and deed for the uses and purposes therein mentioned.
John P Bower Notary Public
Surveyors Certificate
I hereby certify that the accompanying plat is a true map of said addition to said Village and was laid out from the above described tract of land.
Witness my hand this 29th day of April 1901. D.D. Fawcett Surveyor.

We do hereby certify that at a called meeting of the council of the village of Rushsylvania Ohio held at the council chamber in said Village in the 29th of April 1901. the accompanying plat of lots Nos. 211-212-213-214-215 & 216. Fawcett's addition was duly accepted by said Council. Witness our hand this 29th day of April 1901.
John P Bower Mayor. *(initials)*
F.S. Carahoff Clerk.
Transferred May 23, 1901
F.E. Milligan Auditor
Received for record May 23, 1901 at 10:30 o'clock A.M.
Recorded May 23, 1901
Joseph Swisher Recorder

RUSHSYLVANIA



PRATERS SUBDIVISION

Plat Cab. A, Slide 177

Certificate
 I hereby certify that the accompanying Plat is a true & correct representation of Praters Sub-Division at Russell Point Ohio and contains 3.76 acres out of Sec. 35 T6 R8.
 W. A. Montgomery & E.

Dedication
 Know all men by these presents that I Salathiel Prater owner of the lands embraced in the accompanying plat do hereby certify that said plat is a true representation of the same and we do hereby dedicate the Streets shown on the plat to public use and benefit forever.
 Witness our hand this day of October 1921
 Salathiel Prater.

Acknowledgement
 State of Ohio Logan County
 Be it remembered that on the 15 day of October 1921 before me a Notary Public in and for said County, personally came Salathiel Prater and acknowledged the signing and sealing of said plat to be his voluntary act and deed for use and purpose therein mentioned, in testimony whereof I have subscribed my name and affixed my official seal.
 S. L. Smith,
 Notary Public for Logan County, Ohio.

Approved

H. E. Knight
 A. B. Hover
 P. J. Humphreys
 Commissioners.

Transferred October 15, 1921.

N. W. Horbet
 Auditor S. T. S.

Filed for record October 15, 1921, at 11 a.m.
 Recorded October 15, 1921 Book B. Vol. 2 Page 57
 Henry Kemper
 Recorder.

