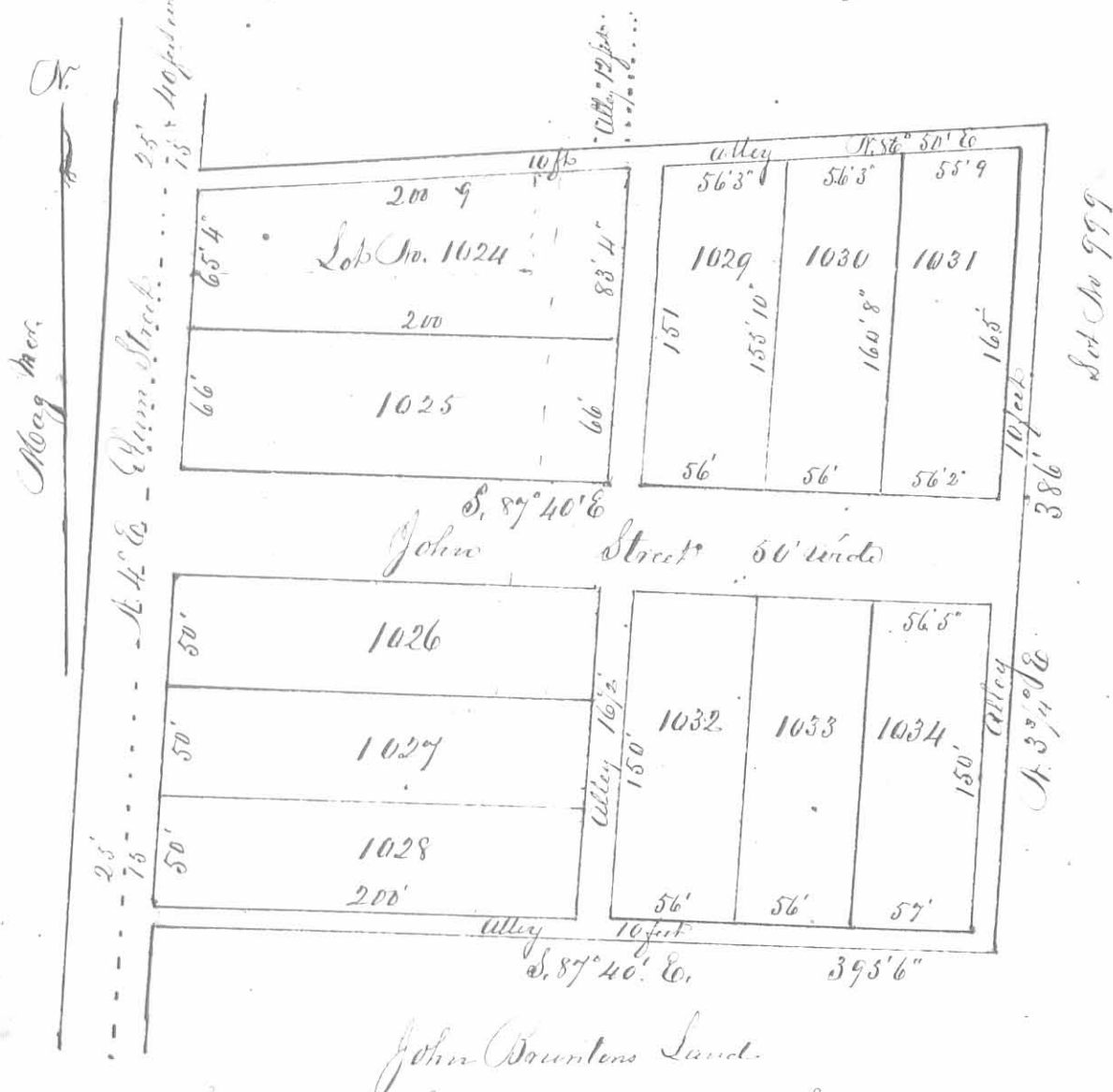


Plat Description of Lots 1st Addition to Bellefontaine.



The above Plat represents 11 Lots, together the Streets and Alleys therein represented, as surveyed by the undersigned, on the 2nd day of January 1882 at the instance and under the direction of John W. Staats of Bellefontaine Co. to be known and designated as Lots 1st addition to the town of Bellefontaine Co. being a part of the N.W. qr of Sec No 34. of Town No 4. & Range 14. E. & R. 6. Containing 3 1/2 acres of land, and bounded on the North by lots 997, 998 of Part addition to said Town in the East by Lot No 999 of said addition, on the South by John Duntens Land & on the West by Plum Street. The size of each lot is indicated by figures marking the length of the lines on the plat, so also of the width of Streets and Alleys there being a 10 feet alley in the North, East and South, a 16 1/2 feet alley parallel with Plum Street, and John Street being 50 feet wide. The bearings of the various lines are also indicated on the plat from the Magnetic Meridian.

I certify the above Plat and report to be a true and correct representation of the things therein set forth.

Witness my hand this 1st day of February 1882.

W. C. Moore Surveyor.

Know all men by these presents, that John W. Staats and Sarah J. Staats his wife proprietors of the lands represented by the above plat and report of town lots, in consideration of the benefit afforded to proprietors of additions to towns, have authorized the laying off and platting thereof, and do hereby give and grant to the incorporated town or village of Bellefontaine, in the County of Logan and State of Ohio, the Streets and Alleys represented by said plat to be used for public highways forever. The said lots, Streets and alleys to be called Staats 1st addition to the town of Bellefontaine.

On Witness Whereof, we have hereunto set our hands and Seals this 2nd day of February A.D. 1882.

Executed in presence of
 W. M. Cline
 W. C. Moore

J. W. Staats
 Sarah J. Staats

State of Ohio, Logan County, Sd.

Personally appeared before me a Notary Public in and for Logan County Ohio, on the 2nd day of February A.D. 1882, John W. Staats and Sarah J. Staats, the grantors in the foregoing conveyance and acknowledged the signing and sealing thereof to be their voluntary act and deed for the uses and purposes therein indicated. And the said Sarah J. Staats wife of the said John W. Staats being at the same time examined by me separate and apart from her said husband and the contents of said instrument made known to her by me, she declared that she did voluntarily sign, seal and acknowledge the same, and that she is still satisfied therewith as her own voluntary act and deed.

Witness my hand and Notarial Seal this 2nd day of February A.D. 1882.

Recorded Feb 15 1882
 Recorded Feb 18 1882
 John A. Coulter
 Recorder

Henry C. Moore
 Notary Public in and for
 Logan County Ohio.

West Liberty Extension of Corporation Lines.

Transcript of proceedings had by Commissioners of Logan County O. In the matter of Petition to Annex Territory to West Liberty. Auditor's Office Logan County O. Bellefontaine September 8th 1880.

The Board met pursuant to adjournment, all the members being present, and proceeded as follows, to wit: The Petition of the Village of West Liberty by the Attorney asking for the annexation of territory to said Corporation came before the board, and the same was ordered to be filed according to law, and the time fixed for the hearing thereof was fixed on the 6th day of December 1880.

Auditors Office Logan County, Bellefontaine O. Dec 6th 1880. The Board of County Commissioners met in regular Session pursuant to the requirements of the law, Jenn Rosebrook, and C. C. Cookston being present, Henry Kelly being unable to be present having dislocated and broken his arm by a fall on the evening of November 28th by which he is confined to his house and to his bed, the Commissioners proceeded according to law to elect from their members a President for the ensuing year, where duty it is made by law to preside at all regular and called meetings of the Board, on motion John Rosebrook was duly elected as President for the year ending on the first Monday of December 1881, proceeded with business as follows. In the matter of Annexation of Territory to the Corporation of West Liberty. This being the day set for hearing in this matter Mr Jordan for the Petitioners and Mr Charles Daughman for the oppositors being present Mr Jordan stated that it was impossible for him to remain as he was called to attend a funeral at Springfield, and he asked a postponement of the matter by unanimous consent of the Board an adjournment was granted for the above reason, and also because of the desire of the Commissioners, that a full Board be present at the hearing of this matter therefore it is ordered that the matter be and is hereby postponed to Friday Dec 11th 1880.

Auditors Office Logan County, Bellefontaine O. Dec 17th 1880. The Board of County Commissioners met pursuant to adjournment, present Messrs Rosebrook and Cookston Mr Kelly being still unable to leave his house, proceeded as follows. In the matter of Petition for the Annexation of Territory to West Liberty. This matter coming before the board upon the hearing of the Petition for the Annexation of certain territory to the Corporation of West Liberty this being the day set for hearing the same, the Petitioners represented by C. J. Keenestine Atty. and R. N. Jordan and R. N. Drafur were present but failed to have with them proof of the posting for a certain length of time of certain notices and therefore they were not ready to proceed, and asked a further postponement, the oppositors represented by Mr Daughman Atty. and Mr objected to postponement, Mr Daughman made motion that further proceedings in the matter be dismissed, this motion was carried by the Board unanimously, leave was granted Mr Jordan to file a corrected map by way of amendment to former map or plat, which he did upon motion of Mr Jordan and by unanimous consent of the Board the matter was adjourned to March 9th 1881.

Auditors Office Logan County, Bellefontaine O. March 9th 1881. Board of Commissioners met pursuant to adjournment present same as on yesterday proceeded with the following business. In the matter of Petition for annexation of territory to Corporation of West Liberty. This matter having been adjourned from Dec 17th 1880 to this time, the matter came on for hearing Mr Daughman Attorney for the parties opposed to the Annexation, was absent owing to the death of his sister in law, it was unanimously decided to adjourn the matter to half past one o'clock of this day, and Ben Elliott Esq. was directed to notify Mr Daughman to be present at that hour. One o'clock P.M. Board met and proceeded as follows. In the matter of West Liberty Corporation the Mr Daughman having failed to come as requested, and those opposed to the Petition desiring an adjournment to such a time as Mr Daughman could be present, on motion of Ben Elliott Esq. the Board unanimously decided to adjourn the matter to Monday March 21st 1881 at 10 o'clock A.M.

Auditors Office Logan County, Bellefontaine O. March 21st 1881. The Board of Commissioners met pursuant to adjournment present Messrs Rosebrook, Cookston & Kelly, proceeded as follows, to wit. In the matter of the Annexation of territory to the Village of West Liberty. This being the day fixed by the County Commissioners to hear the Petition for the Annexation of certain territory to the said Incorporated Village and all evidence and remonstrances against the same, and it appearing to the satisfaction of the Board that there is no valid objection to said Annexation, that the annexation of said territory is proper and reasonable and ought to be made, and that the proceedings in relation to said Annexation has been in all respects according to law, it is ordered by unanimous agreement of the Board that the prayer of the Petition be granted, and that the territory therein described as sought to be annexed to said Incorporated Village be and hereafter shall be included in and constitute a part of said Incorporated Village. Petition, To the Honorable Mayor and Council of the Incorporated Village of West Liberty Logan County Ohio. We the undersigned residents within said Incorporated Village of West Liberty do hereby desire and request that the Corporate limits be enlarged by the addition of contiguous Territory as set forth in an Ordinance of said Incorporated Village, passed June 12th 1880, and described in a map & plat marked A. West Liberty June 12th 1880.

Plat

- | Names | Names | Names | Names | Names |
|-------------------|-----------------|------------------|---------------|-----------------|
| R. A. Jordan | Edward Jackson | C. Darlinton | J. D. Stanton | Jacob L. Dolby |
| Bruce P. Paylor | O. M. Feigler | Henry F. Keenest | Jns W. Arto | W. C. Stanton |
| Paul J. Davis | Stephen Jackson | H. P. Kelly | O. M. Garwood | J. W. Deek |
| Joseph A. Griddle | V. Thomas | John W. Robbins | Daniel Hunt | Thos. A. Miller |
| W. M. Ponce | D. P. Henry | Jama W. Arto | J. C. Martin | B. F. Wentzle |

Henry Faust
 J. S. Meiler
 Robert Ashinall
 W. S. Taylor
 G. W. Taylor
 W. F. Pelly
 J. W. Woodward
 J. W. Drake
 C. W. Ashinall
 Jno R. Stulman

O. P. Longfellow
 W. H. Hamilton
 O. S. Meiler
 D. F. Meiler
 Jno H. Shoemaker
 C. D. Underwood
 J. M. Underwood
 J. Ordway
 W. F. Pelly
 M. A. Rule

G. H. Gerton
 Shor. P. Meiler
 Benjamin Hill
 William Meester
 St. Keasley
 John Connell
 Ben S. Leonard
 C. A. Commons
 Wm H. Knight
 M. H. Williams

W. P. Kelly
 Wm Keulsger
 J. M. Jordan
 D. O. Evans
 W. P. Jordan
 J. W. Brown
 Wm H. Williams
 J. B. Smith
 N. B. Cannon
 Charu Crocker

E. S. Jordan
 Wm H. Redand
 Saml Keulings
 C. R. Gribble
 Sam Smith
 G. R. Davis
 D. G. Taylor
 Fred Keator
 J. W. Shyzy
 J. Wm Brown

1st
 #

An Ordinance for the extension of the limits of the Incorporated Village of West Liberty Ohio, Be it ordained by the Council of the Incorporated Village of West Liberty Ohio, that in compliance with the Section 1600, of Municipal Corporations, Revised Statutes of Ohio, in force January 1st 1850. the following described contiguous territory be annexed to said Incorporated Village to wit: Beginning at a stone S. W. corner to the present Corporation of said Village; thence S. 88° 5' W. 90⁵/₁₆ poles to a post in the East side of a County road and in the Channel of a branch; thence with the East side of said road North 33° 5' W. 14³/₁₆ poles to a post in the South side of another County road; thence with the East side of said first mentioned road N. 15 E. 6⁷/₁₆ poles to a post 12 poles North of the North side of an East and west County road; thence North 33° 30' E. 190⁵/₁₆ poles to a post N. W. corner to Sec. 27. T. 5 N. 13. R. 13 W. 3; thence with said Section line North 88° E. 253⁵/₁₆ poles to a post 5²/₁₆ poles west of the East line of Joshua Buffingtons land; thence S. 2° W. 209 poles to a post S. W. corner of lands owned by W. P. Kier just in 1874; thence S. 83° 10' west 86²/₁₆ poles to a post in a County road; thence S. 88° W. 168 poles to the place of beginning; thence North with the inside boundary of said territory proposed to be annexed on the Section line between Section 27 & Section 33 to a post N. W. corner of the said Municipal Corporation as established by an Act of the Legislature of the State of Ohio, passed the 19th day of March 1850. entitled an Act to extend the Corporate limits of West Liberty in Logan County and other purposes; thence with the north and East and South lines thereof as follows, East with said north line as far as Detroit Street; thence North with the Pennsfield road to Keuster Crockett's north line; thence around the property of said Crockett East and Southward to the Eastern boundary of the Original Corporation of said Village as established by the Act of the Legislature passed on the 21st day of February 1834. thence along said Original Eastern boundary to the property owned by Dr. Marquis Wood in 1850; thence along the northern and Eastern lines of said Wood lot to the land owned by Frederick Wanger in 1850; thence South on the East line of said Wangers lot to the South East corner thereof; thence along the South line of said Wangers lot to the East line of said Original Corporation; thence with said last mentioned line Southward and eastward to the North East corner of a lot owned by David Gill in the year 1850; thence South along Detroit Street to the South East corner of said Gill's lot; thence in said Gill's South and west line to the South line of said Original Corporation; thence due west in the South line of said Original Corporation to a north and South line passing the East side of the Ward Woods owned by J. P. Miller in 1850; thence South in said last mentioned line to the Sidney road; thence westward with the Sidney road to the land formerly owned by Thomas Baird; which last mentioned is at the South West corner of said Corporation as fixed by said Act of March 19th 1850.

2^o

And be it further ordained that W. S. Jordan be authorized to prosecute the proceedings necessary to effect such Annexation.

3^o

That this ordinance shall take effect and be in force from and after its legal publication passed July 28th 1880.
 W. C. Kuranagh Mayor. J. A. Ewing Clerk.

4

Petition. To the Commissioners of Logan County, O. Your petitioners the Incorporated Village of West Liberty Logan County Ohio, make its application for annexation of territory, and says that by an ordinance of its Council a copy of which is hereto (hereto) attached (marked A) the following described in said ordinance was authorized to be annexed to the Corporation to wit: Beginning at a stone S. W. corner to the present Corporation of said Village; thence S. 88° 5' W. 90⁵/₁₆ poles to a post in the East line of a County road and in the Channel of a branch; thence with the East side of said road North 33° 5' W. 14³/₁₆ poles to a post in the South side of another County road; thence with the East side of said first mentioned road N. 15 E. 6⁷/₁₆ poles to a post 12 poles north of the north side of an East and west County road; thence North 33° 30' E. 190⁵/₁₆ poles to a post N. W. corner to Sec. 27. T. 5. N. 13. R. 13 W. 3; thence with said Section line N. 80° E. 253⁵/₁₆ poles to a post 5²/₁₆ poles west of the East line of Joshua Buffingtons land; thence S. 2° west 209 poles to a post S. W. corner of lands owned by W. P. Kier just in 1874; thence South 83° 10' west 86²/₁₆ poles to a post in a County road; thence S. 88° W. 168 poles to the place of beginning; thence North with the inside boundary of said territory proposed to be annexed on the Section line between Section 27 and Section 33 to a post N. W. corner of the said Municipal Corporation as established by an Act of the Legislature of the State of Ohio, passed the 19th day of March A. D. 1850. Entitled An Act to extend the Corporate limits of West Liberty in Logan County and other purposes; thence with the North and East and South lines thereof as follows, East with said north line as far as Detroit Street; thence North with the Pennsfield road to Keuster Crockett's north line; thence around the property of said Crockett east and Southward to the Eastern boundary of the Original Corporation of said Village as established by the Act of the Legislature passed on the 21st day of February 1834. thence along said Original Eastern boundary to the property owned by Dr. Marquis Wood in 1850; thence along the northern and Eastern lines of said Wood lot to land owned

Frederick Hanger in 1850, thence South on the East line of said Hangers lot to the South East corner thereof, thence along the South line of said Hangers lot to the East line of said Original Corporation, thence with said last mentioned line Southward and westward to the Northeast corner of a lot owned by David Gill in the year 1850, thence South along Detroit Street to the South East corner of said Gill's lot; thence on said Gill's South and West lines to the South line of said Original Corporation, thence due west on the South line of said Original Corporation to a North and South line passing the East side of the Ward Haven owned by T. C. Miller in 1850, thence South on said last mentioned line to the Sidney road; thence westward with the Sidney road to the land formerly owned by Thomas Baird which last mentioned is at the South West corner of said Corporation as fixed by said Act of March 19th 1850. Said ordinance was duly passed and enacted on the 2⁵ day of July 1880. - Petitioner attaches hereto and files herewith an accurate Map and plat of said territory above described and so sought to be annexed. Petitioner asks that action herein be taken and the said territory be annexed as is provided by the Statutes. Signed, The Incorporated Village of West Liberty by R. N. Jordan Atty.

Notice

Notice. To all whom it may concern, Notice is hereby given that at a regular session of the Board of County Commissioners of Logan County Ohio, to wit the September Session A. D. 1880, the Incorporated Village of West Liberty Ohio, by R. N. Jordan its duly authorized agent presented to said Board of Commissioners its certain Petition praying for the annexation to said Corporation of certain territory in said petition described, and which is here described as follows, to wit Beginning at a Stone South West corner to the present Corporation of said Village, thence South 88 degrees 5 minutes West 90³ poles to a post in the East side of a County road and in the channel of a branch, thence with the East side of said road North 33 degrees and five minutes West 14³ poles to a post in the South side of another County Road; thence with the East side of said first mentioned road North 15 minutes East 6³ poles 12 poles north of the north side of an East and West County road thence North 33 degrees 30 minutes East 190⁵ poles to a post Northwest corner of Sec 27, T. 5, R. 13, W. 3, thence with said Section line North 88 degrees East 253⁵ poles to a post 5² poles west of the East line of Joshua Buffington's land, thence South 2 degrees West 209 poles to a post Southwest corner of lands owned by W. F. Herpust in 1874, thence South 83 degrees and 10 minutes West 86² poles to a post in a County road; thence South 88 degrees West 168 poles to the place of beginning; thence North with the inside boundary of said territory proposed to be annexed, on the Section line between Section 27 and Section 33 to a post North West corner of said Municipal Corporation as established by An Act of the Legislature of the State of Ohio, passed the 19th day of March 1850, entitled An Act to extend the Corporate limits of West Liberty in Logan County, and other purposes, thence with the North and East and South lines thereof as follows East with said north line as far Detroit Street, thence North with the Zanisfield road to Houston Crockett's north line, thence around the property of said Crockett East and Southward to the Eastern boundary of the original Corporation of said Village as established by Act of the Legislature passed on the 21st day of February 1834, thence along said original Eastern boundary to the property owned by Dr. Marquis Wood in 1850, thence along the Northern and Eastern lines of said Wood's lot to land owned by Frederick Hanger in 1850, thence South on the East line of said Hangers lot to the South East corner thereof, thence along the South line of said Hanger's lot to the East line of said Original Corporation, thence with said last mentioned line Southward and Westward to the North East corner of a lot owned by David Gill in the year 1850, thence South along Detroit Street to the South East corner of said Gill's lot; thence on said Gill's South and West lines to the South line of said original Corporation, thence due west on the South line of said original Corporation to a North and South line passing the East side of the Ward Haven owned by T. C. Miller in 1850, thence South on said last mentioned line to the Sidney road, thence westward with the Sidney road, to the land formerly owned by Thomas Baird, which last mentioned is at the South West corner of said Corporation as fixed by said Act of March 19th 1850. Whereupon it is September Session, to wit on the 8th day of September A. D. 1880, said Board of Commissioners, caused said petition to be filed in the Office of the County Auditor of said Logan County and then and there fixed the time and place of hearing said petition to be at the County Auditor's Office of said Logan County on Monday the 6th day of December A. D. 1880. Signed The Incorporated Village of West Liberty, by R. N. Jordan agent. Dec 23rd 9th 1880

Proof of Publishing Notice West Liberty Ohio Dec 17th 1880. O. W. Hamblin one of the publishers of the Gazette being duly sworn says the above was published for six consecutive weeks in said West Liberty Gazette Signed O. W. Hamblin Sworn to and subscribed before me this 17th day of Dec 1880, R. N. Jordan Notary Public Logan County Ohio

Proof of Publication and of Posting of Notices, State of Ohio, Logan County S. S. R. N. Jordan being sworn says the annexed (foregoing) Notice was duly published in the West Liberty Gazette which is a newspaper published in and of general circulation in Logan County and State of Ohio, and the same is published in the Village of West Liberty in said County, and the same was published for more than six consecutive weeks next prior to the 6th day of December A. D. 1880. and affiant further says that on the 20th day of December 1880, he in two conspicuous places within the limits of said proposed Extension and on the territory proposed to be annexed, posted two true copies of said printed notice, and the same was done prior to the said journal day for hearing of said petition. Signed R. N. Jordan Sworn to before me and signed in my presence, this 9th day of March 1881. Geo. W. Allen, Clerk

Proof of Pub.

Notary Seal

Notary Seal

October 1880

Schedule of Lots and lands sought to be annexed to the Corporation of West Liberty Logan County Ohio.

Owners Name	R	P	S	Description	No Glob	Acres	Perch	Class	Remant
Algier Mary	13	5	27	pt N pt A & gr	1		25		
Armstrong Saml	13	5	27	S.W. S.E. & N.E.	3	12	37		
Booth Wm	13	5	33	pt E pt S & E gr	24	4	22		
Buffington Joshua	13	5	27	pt N.E. gr	4	36	40		
Bobb Valentine	13	5	33	" " "	9		50		
Bailey Ann M	13	5	27	N.E. pt N.W. gr	6	5	50		
Brown Mary	13	5	33	E pt S.E. "	21		83		
Same	13	5	33	" " " "	"		80		
Baughman G W	13	5	33	" " " "	54	1	38		
Byrd Owen	13	5	33	S. pt N.E. "	17	2	100		
Same	"	"	"	pt N. pt S.E. "	29		25		
Brown Joseph W.	13	5	27	pt S.E. "	7	4	88		
Baughman Margent	13	5	33	E pt S.E. "	23	1	100		
Baldwin S. H.	13	5	27	pt N.E. "	44	1	100		
Brown Levi	13	5	33	pt E pt N.E. "	14	5	66		
Crockett Houston	13	5	27	pt E pt N.W. "	9	"	20		
Cook Lyman D.	"	"	"	pt mid pt S.E. gr	10	3	100		
Crane Elizabeth	"	"	"	" " " " " "	11	3	100		
Cook James M	"	"	"	pt N.E. "	56	20	100	118	18 ²¹
Donald Martha & Sister	"	"	"	W. pt S.W. "	13		32		
Downs Sarah Jane	13	5	33	S.E. pt N.E. "	11		32		
Oblitt Benjamin	"	"	"	N.E. pt S.E. "	22		50		
Same	"	"	"	pt S.E. "	25	5	88		
Embry Onoch	"	"	"	E. pt S.E. "	20	3	37		
Enoch John	13	5	27	S.E. pt S.E. "	55	4	52	14	94 ²⁵
Feather George	"	"	"	E. pt N.W. "	16	2	47		
* Forsythe Robert	13	5	33	pt E. pt S.E. "	57	20	55		13/100
Forsythe R. H. & W. H.	13	5	27	pt mid pt S.E. "	17	10	100		
Same	"	"	"	pt N.E. pt S.E. "	45	1	100		
Same	"	"	"	" " " " " "	30	5	100		
* 20 th Jan of our land not 25 th Confession Clerk									
Gordon Bartley	13	5	27	S.W. pt S.W. gr	52	1	50		
Glover Jno M	"	"	"	N.E. pt N.W. "	20	16	13		
Gribble Jno F.	"	"	"	pt S.W. "	21	2	100		
Ganwood O W & F. A.	"	"	"	pt S.E. & S.W. "	22	8	100		
George John	13	5	33	pt E. side S.E. "	26	2	74		
Kildbrand E. W.	"	"	"	S. pt N.E. "	18	2	50		
Winnison Stephen	"	"	"	N.E. cor S.E. "	19		51		
Same	"	"	"	pt S. pt S.E. "	58	2	100	45	7 ⁶²
Same	"	"	"	mid pt N.E. "	62		50	5	19 ²⁰
Same	"	"	"	pt S.E. "	56	1	41		
Winnison & Wright	"	"	"	S.E. cor N.E. "	13	2	78		
Witchcock J. F.	13	5	27	pt S.W. "	23		52		
Winters Jno M	13	5	33	S.W. pt N.E. "	61	2	25	4	27 ⁵⁰
Wester Wm	"	"	"	S.E. pt N.E. "	12		17		
Warlan Lydia Dal	"	"	"	W. pt N.E. "	64	2	100	3	49 ²⁰
Jones James M	"	"	"	pt S.E. "	28	1	75		
Same	"	"	"	pt N.E. "	16	2	100		
Jordan R. N.	13	5	27	" " " "	24		70		
Same	"	"	"	S.E. pt "	43	2	50		
Jones Catharine	13	5	33	pt S.E. "	27	4	55		
Jordan R. N.	13	5	27	N.S. S.E. "	42	1	100		
Kearns W. F.	"	"	"	pt N.E. "	25	5	25		
Leonard B. B.	"	"	"	" " " "	26	6	46		
Miller H. J.	"	"	"	" S.W. "	54	6	75	27	35 ²²
Same	"	"	"	" " " "	46		35		
Miller & Fisher	"	"	"	pt N.E. "	28	16	76		
Miller C. S.	13	5	33	" N.E. "	7	2	100		

Owner Names	R	P.	S	Description	No Plot	Acres	Bound	1/2 Old	Remainder
Miller Casper	13	5	33	E. pt N.E. q ^r	10		09		
Moynihan Jno E.	"	"	27	N.E. "	29		45		
Ordway John	"	"	"	pt S.E. "	57		30		
Coyell John	"	"	"	" S.W. "	31		57		
Pettinger Caroline	"	"	"	" " " "	32		25		
Pitman Mary E	"	"	"	" " " "	53	8	00	33	6 ²⁴
Rank Saml	"	"	33	" S.E. "	60		85	42	36 ¹⁰⁰
Runkle R. E.	13	5	27	N.W. pt N.W. "	35	26	75		
Same	"	"	33	N.E. pt N.E. "	65	13	00	1	18 ²⁴
Ricketts S.A.	"	"	"	pt. S.E. "	41	1	00		
Ricketts Edward	"	"	"	" " " "	59	1	60	44	10 ¹⁰⁰
Robbins J. W.	13	5	27	" N.W. "	36		21		
Richy Nancy	13	5	33	" N.E. "	15		50		
Richy G. M.	"	"	27	" S.W. "	37		61		
Shaffer Elizabeth	"	"	33	Mid pt S.E. "	40	5	10		
Woodward Eliza	"	"	"	pt. N.E. "	63	12	00	6	3.00
Wright J. W.	"	"	"	" S.E. "	30	6	65		
Wallaw G.	"	"	27	Mid pt N.W. "	39	5	32		
Wallace Arthur	"	"	"	" " " "	40	7	87		
Wright Margaret S.	"	"	33	pt S.E. "	31	1	00		
Yost Sucknick	"	"	"	" N.E. "	8		50		
Zeigler Cyrus S.	"	"	27	" S.E. "	41	1	00		
Leonards Act ^r	Set	Whole or part		Glovers 1 st Ad ^r Cont ^r	Set	Whole or part			
Gorton Etta A.	8	Whole		Gill Margaret	1	46+150 feet N. Side			
Same	9	"		Henderson Eliza	8	Whole			
Freer Mary A.	13	"		Same	9	"			
Same	14	"		Henderson James	10	"			
Hoar Jno R	4	"		Jackson Stephen	2	"			
Leonard B.B.	1	Out Set 1 ³ / ₄ a		Kavanagh W. C	12	"			
McHvain Kate G.	5	Whole		Same	13	"			
Same	6	"		Straub Philip Jr	4	"			
Robbins Jno W.	10	"		Taylor Saml W.	5	39+150 feet S. end			
Same	11	"		Williams Leo W	3	Whole			
Same	12	"		Woodward Chas. W.	1	54+150 feet S. pt			
Smith Robt	1	N 1/2 a		Zeigler Daniel	11	Whole			
Smith & Strong	1	S 1/2 b		Zeigler & Salkelds Act ^r					
Skumate Elizabeth	7	Whole		Zeigler W. F	1	Whole			
Vanwickle Jane	3	"		Messick Wm	3	"			
Worrell Susana	2	"		McMullen John	11	"			
Jordan 1 st Ad ^r				Salkeld Job	14	"			
Cook James M.	3	Whole		Same	15	"			
Evans A. S.	5	"		"	16	"			
Forsyth W. W. & R. W.	4	"		"	17	"			
Same	2	"		"	18	"			
Garnwood O. W. & F. A.	8	3/4 E. Side		"	19	"			
Garnwood O. W.	6	Whole		"	20	"			
Schus Anderson	8	1/4 N. Side b		"	21	"			
Jordan R. A.	9	Whole		"	22	"			
Ordway John	1	"		"	23	"			
Stout Abraham	7	"		"	24	"			
Glovers 1 st Ad ^r				"	25	"			
Baldwin Enos	14	Whole		"	26	"			
Same	15	"		"	27	"			
Same	16	"		"	28	"			
Deremus Abraham	5	111x50 N. end St.		"	29	"			
Glover J. M.	1	S. pt of 54+150 feet		Woodward Chas. W	12				
Goss Fenton	6	Whole		Woodward Almira	13				
Same	7	"							

Jordans 2 ^d Actn	Lot	Whole or part	Jordans 3 ^d Actn	Lot	Whole or part
Cayley Cordelia	6	Whole	Jordans R.O.	1	Whole
Same	7	"	"	2	"
Jordans R.O.	1	"	"	3	"
Same	2	"	"	4	"
"	3	"	"	5	"
"	8	"	"	10	"
"	9	"	"	11	"
"	11	"	"	12	"
"	12	"	Kavanagh W. C.	6	"
Prator Odellah	4	"	Soper Jerusha	13	"
Same	5	"	Same	14	"
Walter Sampson	10	"	Morris Simon	7	"
			Same	8	"
			Same	9	"
			Rule No. 1.	15	"
			Same	16	"

Signed,
 John Rosebrook } Commissioner of
 W. C. Cookston } Logan County
 Henry Kelly } Ohio,


On motion Board adjourned to meet March 25 1881.
 John Rosebrook President
 W. C. Cookston Auditor

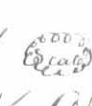
Auditors Office Logan County, Bellefontaine Ohio May 25 1881.
 J. P. R. McLaughlin Auditor of said County, certify that the foregoing Transcript is a full and correct copy of the proceedings had by and before the County Commissioners of said County in the matter relating to the annexation of territory to the Incorporated Village of West Liberty in said County, as the same appears upon the records of said Commissioners in this Office.

 J. P. McLaughlin
 Auditor

Clerks Office West Liberty Ohio, Decm 30th 1881.
 J. A. Ewing Clerk of the Incorporated Village of West Liberty, Ohio, certify that accompanying record is the original and true proceedings had by the Commissioners of Logan County Ohio, in the matter of the Annexation of territory to West Liberty, with ordinance and Petition pertaining to the same, as required by law.

 J. A. Ewing Clerk

Resolution of the Council of West Liberty Ohio, Accepting the Annexation of Contiguous Territory to the Corporate limits of said Village.
 Whereas the Commissioners of Logan County, Ohio, upon presentation of Petition and Plat as required by law did on the 21st day of March 1881, grant an extension of the Corporate limits of the Incorporated of West Liberty Ohio,
 Now therefore be it resolved, that the said extension as made and confirmed by the said Commissioners of the said County, is hereby duly accepted by the Council of the said Incorporated Village of West Liberty, Ohio, and that the lands, lots and parcels of land embraced in said plat and now part and parcel of the said Incorporated Village aforesaid
 Passed October the 14th 1881.
 W. C. Kavanagh Mayor 

J. A. Ewing, Clerk 
 Clerks Office West Liberty Ohio, Dec 30 1881.
 J. A. Ewing Clerk of the Incorporated Village of West Liberty, Ohio, certify that the above is a correct copy of the Resolution of the Council of West Liberty, Accepting the Annexation of Territory as granted by the Commissioners of Logan County, March 21 1881.

 J. A. Ewing Clerk

Received Jan'y 10 1882
 Recorded Feb'y 18 1882.
 John A. Coulter
 Recorder

Description of a Plot in Oposit page, Staats 2 Addition to Bellefontaine

The above Plot is a representation of 24 lots, together with the Streets and Alleys therein represented as surveyed by the undersigned on the 27th day of January 1882, at the instance and under the direction of John W. Staats of Bellefontaine Ohio, to be known and designated as Staats 2^d addition to the town of Bellefontaine O, and being a part of the N. E. fractional quarter of fractional Section No. 35 Town No. 4, Range No. 14 E. G. M. R., and a part of Original Virginia Military Survey No. 5245 in the name of Wm. Taylor, the two tracts being adjacent, and only separated by the Sudlow line, all being in Lake Township, Logan County and State of Ohio, and containing 6⁴⁴/₁₀₀ acres of which 6⁶⁶/₁₀₀ acres are in said Section No. 35, and ⁴⁰⁰/₁₀₀ of an acre in said Survey No. 5245, and the whole bounded on the north by the center of the Old Sandusky road, on the West by the west side of the P. & R. V. R. (the Mudriver Street extended) on the South by the Adams land and on the west by the middle of Cincinnati Street extended North, The length of the lines of the lots are indicated in the plot in feet and inches, The Alleys are 16 1/2 feet wide, The lots facing on Cincinnati Street are 110 feet from the center line thereof extended north from the original Survey, The lots facing on Rush Street (or the old Sandusky road) are 30 feet from the center line thereof, Palmer Street is to be 60 feet wide of which said Staats gives one half bounded by the dotted red line, and as indicated in the plot, and John Cabners heirs giving the other half, There is a large round iron bar driven in the center of the junction of the Street at x & x, The bearings of the various lines are also included on the plot from the Magnetic Meridian.

I hereby certify the above Plot and report to be a true and correct representation of the things therein set forth. Witness my hand this 1st day of February 1882.

H. C. Moore, Surveyor.

Knew all men by these presents, That John W. Staats and Sarah J. Staats his wife proprietors of the lands represented by the above plot and report of town lots, in consideration of the benefit afforded to proprietors of additions to towns, have authorized the laying off and platting thereof, and do hereby give and grant to the Incorporated town or village of Bellefontaine in said County of Logan and State of Ohio, the Streets and Alleys represented by said Plot to be used for public high ways forever. The said lots, Streets and Alleys to be called Staats 2^d addition to the town of Bellefontaine.

In Testimony Whereof, we have hereunto set our hands and seals this 8th day of February A. D. 1882.

Witness my hand and seal this 8th day of February A. D. 1882.

J. W. Staats
Sarah J. Staats

Witness my hand and seal this 8th day of February A. D. 1882.

State of Ohio, County of Logan, Sd.

Personally appeared before me the undersigned a Notary Public in and for Logan County Ohio, on the 8th day of February A. D. 1882, John W. Staats and Sarah J. Staats the grantors in the foregoing conveyance and acknowledged the signing and sealing thereof to be their voluntary act and deed for the uses and purposes therein indicated, and the said Sarah J. Staats wife of the said John W. Staats being at the same time examined by me separate and apart from her said husband, and the contents of said instrument made known to her by me, she did and that she did voluntarily sign, seal and acknowledge the same, and that she is still satisfied therewith as her own act and deed.

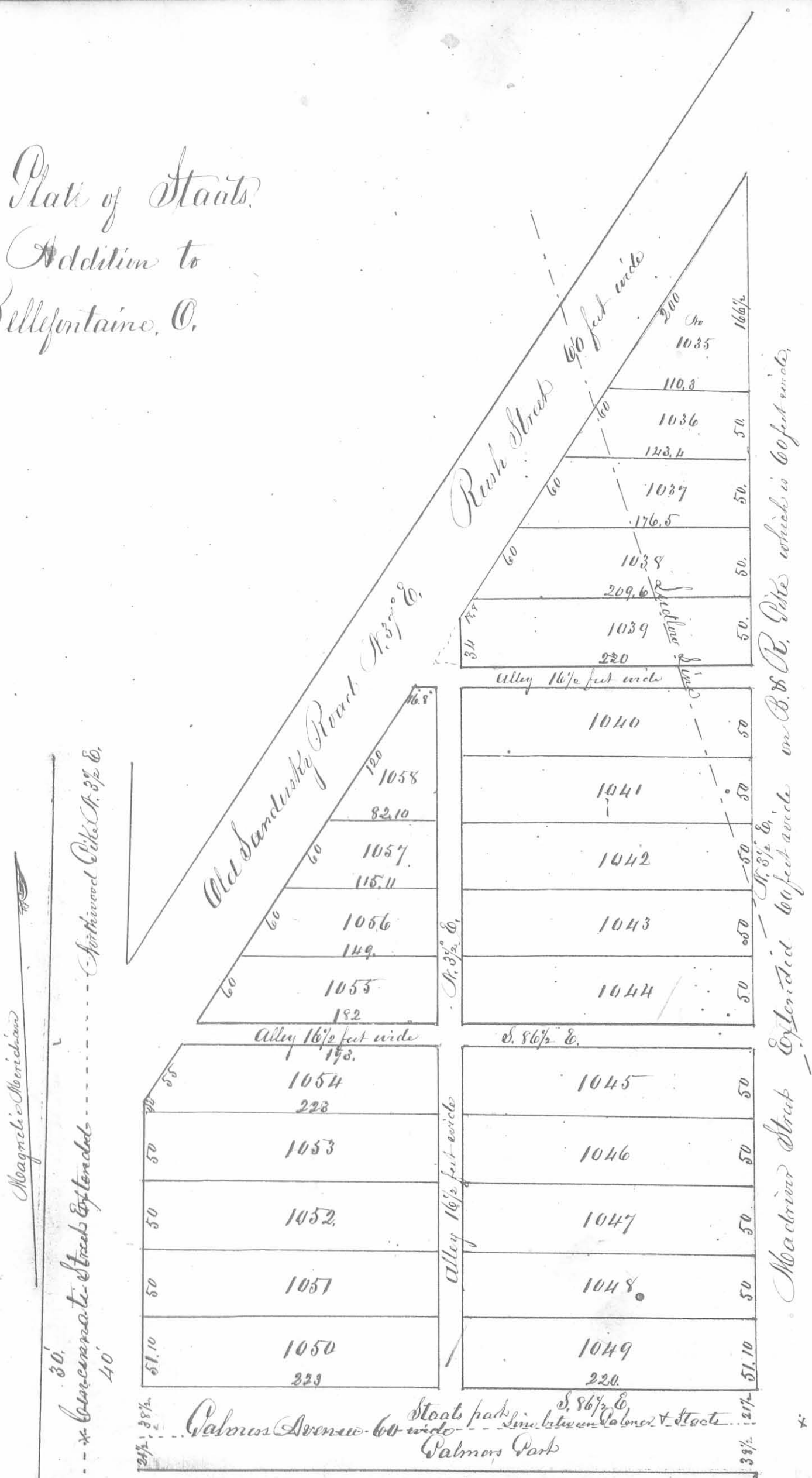
In Witness Whereof, I have hereunto set my hand and affixed my Notarial Seal this 8th day of February A. D. 1882.

Received Feb 9th 1882.
Recorded March 15 1882.

John A. Coulter
Recorder.

Henry C. Moore, Notary Public
in & for Logan County Ohio.

Plat of Streets
 2nd Addition to
 Bellefontaine, O.

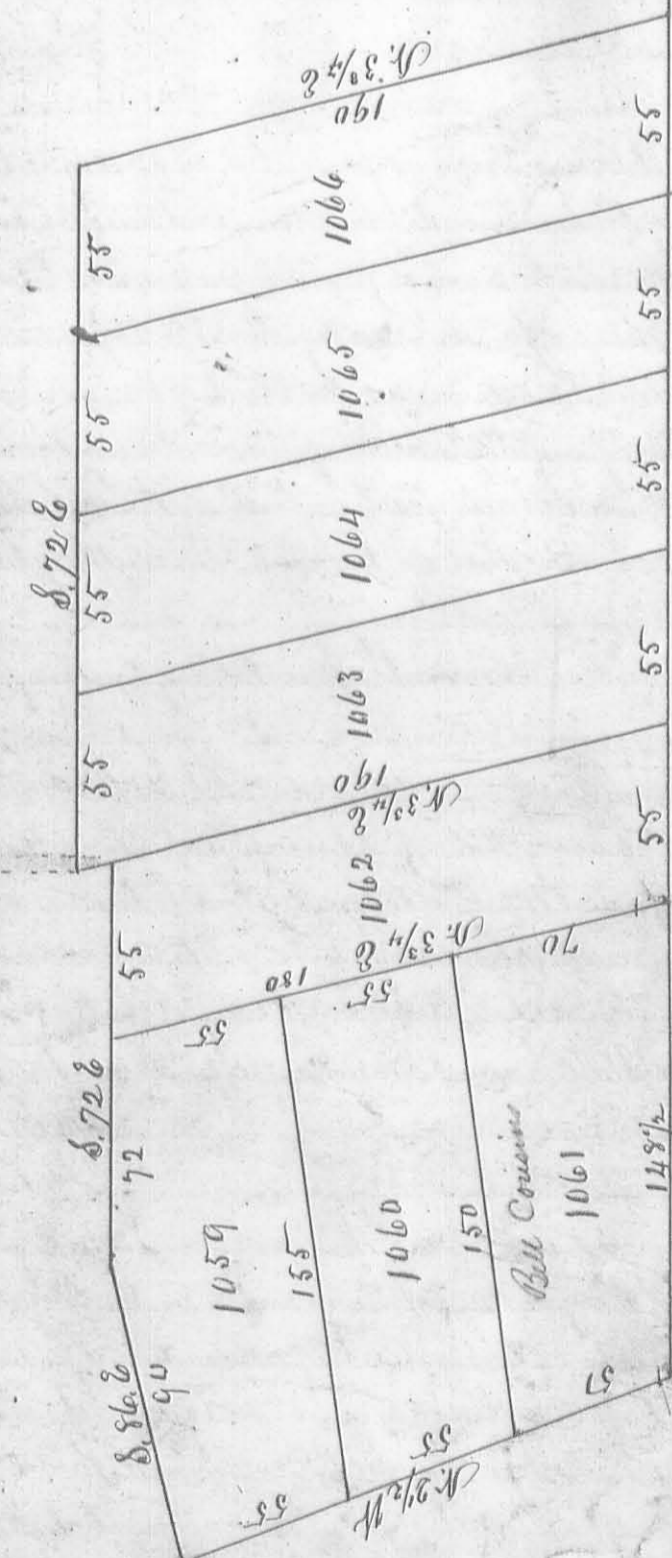


Palmer Land

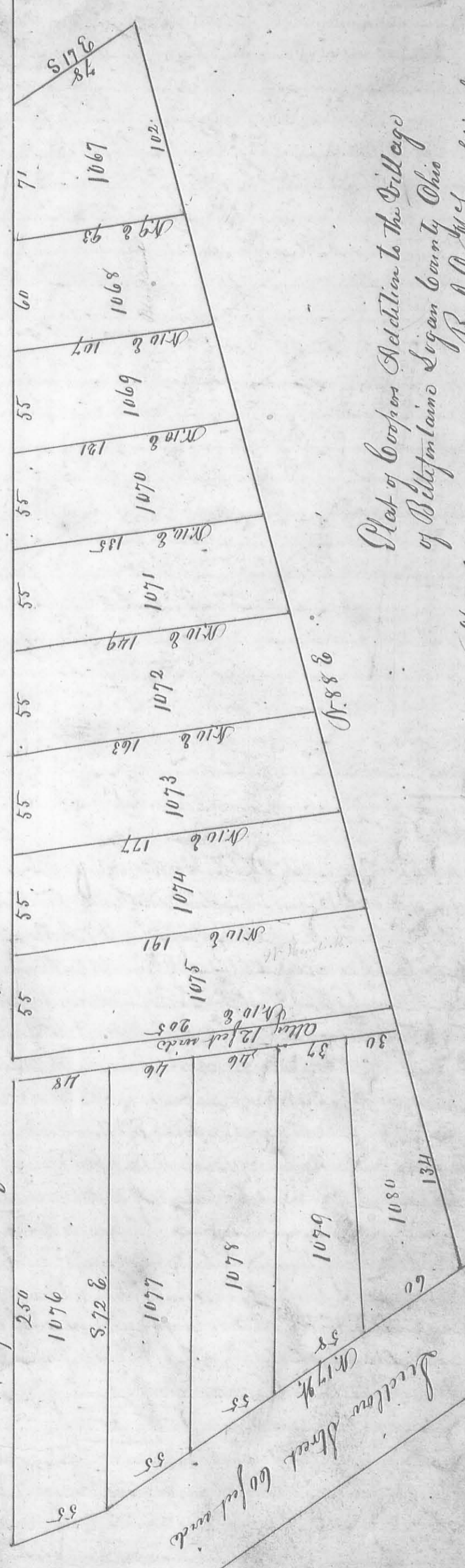
Wagon road
Scale 60 feet per inch

Walter Shinn land

Bain's lot



Cooper Street 30 feet wide



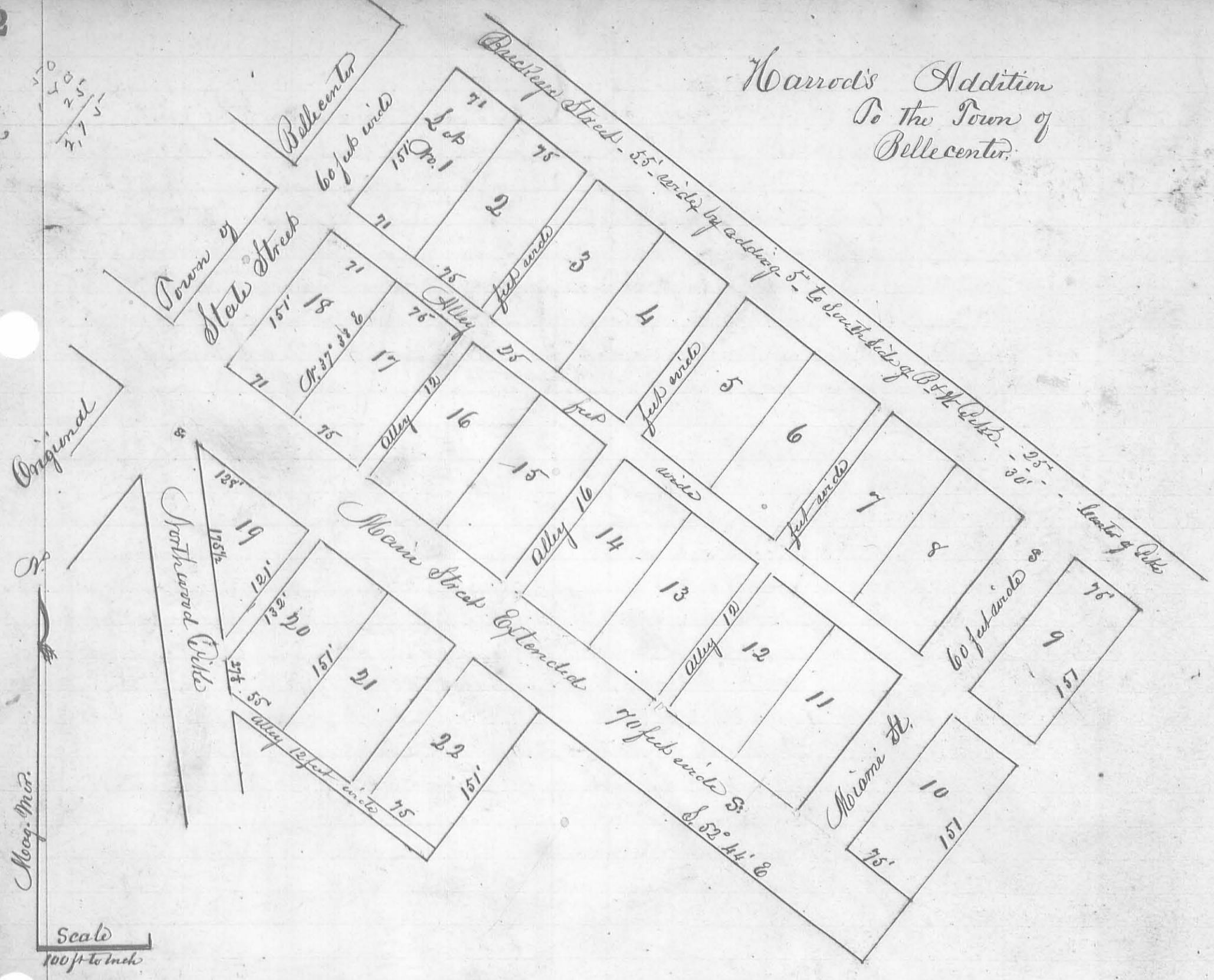
Beckler Street 60 feet wide

Plat of Coopers Addition to the Village
of Bellefontaine Logan County Ohio
By J. D. McLaughlin Sur
March 31 1882

Received April 7 1882
Recorded April 8 1882
John A. Coatt
Recorder

See page 114 for dedication of Streets & Alley

Warrod's Addition
To the Town of
Bellevue.



The above Plat represents 22 lots, together with the Streets and Alleys therein represented, as surveyed by the undersigned on the 29th day of March 1882 at the instance and under the direction of Minor S. Warrod to be known and designated as Warrod's Addition, to the town of Bellevue, and being a part of C. V. M. Survey No 9972, in the name of James Taylor et al, and situated in Richland Township in the county of Logan and State of Ohio, and containing 8.57 acres of land. Duck Key Street is 55 feet wide by adding 5 feet to the south side of Bellevue and White Town Pike, which with Main Street are extensions of the streets of the same name in the original town of Bellevue and bear S. 52° 44' E. Mag. Mer. State Street is the original State Street of Bellevue and it with Miami Street bears N. 37° 33' E. All the Alleys and lot lines are parallel with Main or Miami Streets, except the lines on the Northwood Pike, the lots are all 157 feet long by 75 feet wide except Nos. 1, 18, 19 & 20 which are as indicated on the Plat. The width of the Alleys are 12, 16 & 25 feet as marked on the plat, Stone at center at S & S.

I hereby certify the above plat, and the report thereof to be a true and accurate representation of the things therein set forth.
Witness my hand this 31st day of March 1882,

H. C. Moore Surveyor

Know all men by these presents, that Minor S. Warrod and Mary A. Warrod his wife proprietors of the lands represented by the above plat and report of Town lots, in consideration of the benefits afforded to proprietors of additions to towns, have authorized the laying off and platting thereof, and do hereby give and grant to the Incorporated Village of Bellevue Logan County Ohio, the streets and alleys represented by said plat to be used for public highways forever. The said lots, streets and alleys to be known as Warrod's Addition to the town of Bellevue.

Executed in presence of J. C. Warrod

In Testimony whereof we have hereunto set our hands and seals this 3rd day of April 1882
Minor S. Warrod
Mary A. Warrod

Personally appeared before me the undersigned a Justice of the Peace in and for Logan County Ohio on the 3rd day of April A. D. 1882, Minor S. Warrod and Mary A. Warrod the grantors in the foregoing conveyance and acknowledge the signing and sealing thereof to be their voluntary act and deed for the uses and purposes therein indicated; And the said Mary A. Warrod being at the same time examined by me separate and apart from her said husband, and the contents of said instrument made known to her by me, she declared that she did voluntarily sign seal and acknowledge the same, and that she is still satisfied therewith in her own free act and deed.

In Witness Whereof, I have hereunto set my hand and official seal this day and year last above written,
Received April 11th 1882
Recorded April 14th 1882.
John A. Coulter
Recorder

H. A. Hunter
Justice of the Peace

Runkle Street 1896

50	150
	33
57	34
51	35
50	36
Alley 16 ft	
50	37
50	38
50	39
Alley 16 ft	
50	40
50	41
50	42
Fisher St. 60 ft	
50	43
50	44
50	45
Alley 16 ft	
50	46
150	47
95	95

60 feet wide

Street

West

Taylor Fisher & Co's Extension of First addition to West Liberty.

Surveyors Office Logan County, Belmont Ohio, April 5 1882.

This plot represents the first extension of the first addition made by Taylor Fisher & Co to the town of West Liberty, Logan County Ohio, as surveyed by me, on the first day of April A.D. 1882, being part of the South and quarter of Section No 27 Town 5 Range 13, M.R.S. Lots 34+35 and 51 by 150 feet, Lot 47 is 150 in length, the west end is 95 and the east end is 13 feet wide. All the other lots of said extension are 150 by 50 feet as shown by plot, all alleys are 16 feet wide, and Streets 60 feet wide. A quantity of land contained in said lots is $2\frac{2}{3}$ acres, and in the Streets and Alleys $\frac{1}{4}$ of an acre. All of which I hereby certify to be correct.

Mr. W. McCormick
Deft. Co Surveyor

Know all men by these presents, That we Saml Taylor and Mr. M. Taylor his wife Hon R Fisher and Elizabeth M Fisher his wife and Henry J Miller the proprietors of lots and lands shown and described by the foregoing plot, and also including the plot of Taylor Fisher & Co first addition to West Liberty in consideration of the benefits afforded to the proprietors of additions to towns by the State of Ohio, have authorized the laying out and platting thereof, and do hereby give and grant to the Public the Streets and Alleys described in said plots, to be used as public highways forever, said lots alleys and Streets to be called Taylor Fisher & Co First addition to the town of West Liberty, and Taylor Fisher & Co first extension to their first addition.

In Witness Whereof, we have hereunto set our hands and seals this 10 day of April A.D. 1882.

Signed, Sealed and acknowledged in presence of
Paul S. Davis
Katie V. Fisher
Geo F. Bailey
W. B. Raff.

Saml Taylor
Mr. M. Taylor
W. R. Fisher
E. M. Fisher
H. J. Miller

State of Ohio, Logan County, So.

Before me the undersigned Authority personally came the above named Saml Taylor and Mr. M. Taylor his wife W. R. Fisher and Elizabeth M. Fisher his wife and H. J. Miller and acknowledged the signing and sealing of the foregoing conveyed to be their voluntary act and deed for the uses and purposes therein mentioned, and the said Mr. M. Taylor and Elizabeth M. Fisher wives of the said Saml Taylor W. R. Fisher being examined by me separately and apart from their said husbands, and the contents of said Deed being by me made known and explained to them as the statute directs, declared that they did voluntarily sign seal and acknowledge the same and that they are still satisfied therewith as their act and deed for the uses and purposes therein mentioned.


Witness my hand and Official title this tenth day of April A.D. 1882

Geo F. Bailey
Justice of the Peace

State of Ohio, Logan County, Village

It is hereby certified that on the 14th day of April 1882, The Council of the Village of West Liberty by a resolution passed for that purpose did approve the foregoing plots and additions to said Village therein laid out and described.

In evidence whereof the Mayor & Clerk of said Village have hereunto set their hands and the seal of said Village, this 14th day of April 1882



J. A. Caring
Clerk

Geo F. Bailey
Mayor

Received April 15 1882

Recorded April 24 1882



John D. Condit
Recorder

Coopers, Dedication of Streets & Alley, in his fin Addition to Bellefontaine O.

Know all men by these presents, That James Cooper M.D. and Cordelia W. Cooper his wife of the Incorporated Village of Bellefontaine County of Logan and State of Ohio, hereby dedicate to the said Incorporated Village for the use of the public, all lands owned by said James Cooper M.D. and Cordelia W. Cooper, that are laid out for Streets and an Alley in Cooper addition to said Village of Bellefontaine for the use of the public, To have and to hold the said Streets and Alley together with all the privileges and appurtenances to the same belonging for the sole use of the public as thoroughfare, and the said James Cooper M.D. and Cordelia W. Cooper his wife for themselves and for their heirs, executors and administrators do hereby covenant with the said Incorporated Village of Bellefontaine that they are the true and lawful owners of the said premises and have full power to convey the same and that the title so conveyed is clear free and unincumbered and that they will warrant and defend the same.

In Witness Whereof, the said James Cooper M.D. and Cordelia W. Cooper his wife who hereby release her right and effectancy of dower in the said premises, have hereunto set their hands and seals this 20th day of April in the year of our Lord one thousand eight hundred and eighty two,

Signed, sealed and acknowledged in presence of us:
Philander Jones
A. A. Powell


James Cooper M.D. 
Cordelia W. Cooper 

State of Ohio, County of Logan, S.S.

Be it Remembered, That on the 20th day of April in the year of our Lord one thousand eight hundred and eighty two before me the subscriber a Notary Public in and for said County personally came James Cooper M.D. and Cordelia W. Cooper his wife the granters in the foregoing Deed and acknowledged the signing and sealing thereof to be their voluntary act and deed for the purposes and uses therein mentioned, And the said Cordelia W. Cooper wife of the said James Cooper M.D. being examined by me separate and apart from her said husband and the contents of said Deed being by me made known to her and explained as the Statute directs, declared that she did voluntarily sign, seal and acknowledge the same, and that she is still satisfied therewith as her act and deed for the uses and purposes therein mentioned.

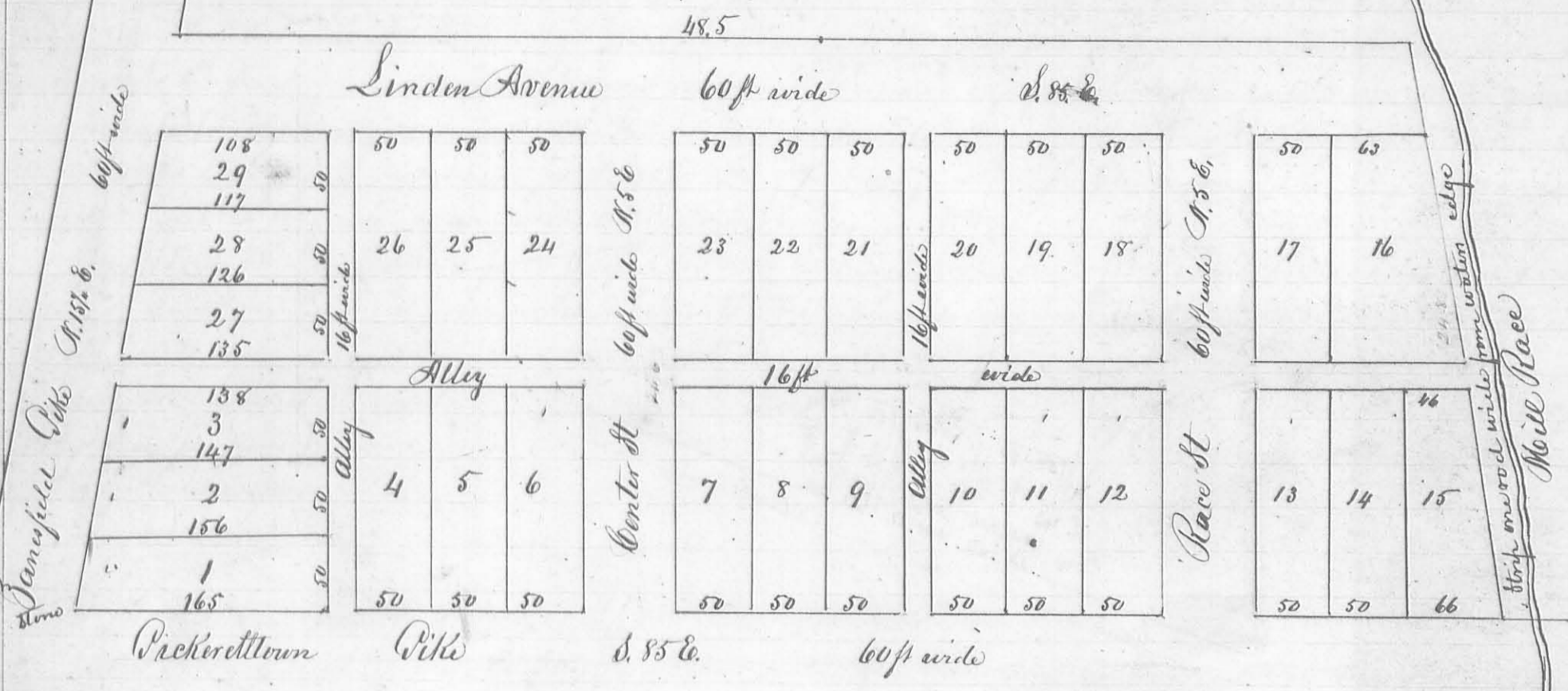
In Testimony Whereof, I have hereunto subscribed my name and affixed my Notarial Seal, on the day and year aforesaid.

Copied from Original plat, April 24th 1882
John A. Coulter
Recorder

Philander Jones 
Notary Public

Plat of Buffingtons Addition to the Village of West Liberty Logan County Ohio.

There is 8 1/2 acres included in this plat
May 11 1882
J. A. Curing
190



I the undersigned Surveyor hereby certify that the above plat is a correct representation of Buffingtons Addition to the Village of West Liberty Logan County Ohio, as by me surveyed and laid out on the 13th day of April 1882 at the instance of Eliza Jane Buffington and Stephen Mannum Executors of Joshua Buffington deed,
April 15th 1882. J. Duncan McLaughlin, Surveyor

Know all men by these presents that we Eliza Jane Buffington and Stephen Mannum Executors of the will of Joshua Buffington deed, by virtue of said will have authorized the laying out and plotting of the ground represented by the above plat as and for an addition to the Village of West Liberty Logan County Ohio, and we hereby give and grant unto said Village the Streets and Alleys described on said plat, to be used as and for public highways forever, said addition to be called Buffington Addition to the Village of West Liberty Logan County Ohio.

In Witness Whereof, we have hereunto set our hands and seals this 17th day of April A.D. 1882.
Signed sealed and acknowledged in presence of us:
Eliza J. Buffington Exec^{tr} of the will of
Stephen Mannum Exec^{tr} of Joshua Buffington deed
Row P. Buffington
Geo. F. Bailey

State of Ohio, Logan County, SS.
On the 17th day of April 1882, personally appeared before me the undersigned Authority within and for said County Eliza Jane Buffington and Stephen Mannum Executors of the will of Joshua Buffington deceased, and as such Executors acknowledged the signing and sealing of the foregoing conveyance to be their voluntary act and deed, for the uses and purposes therein mentioned.

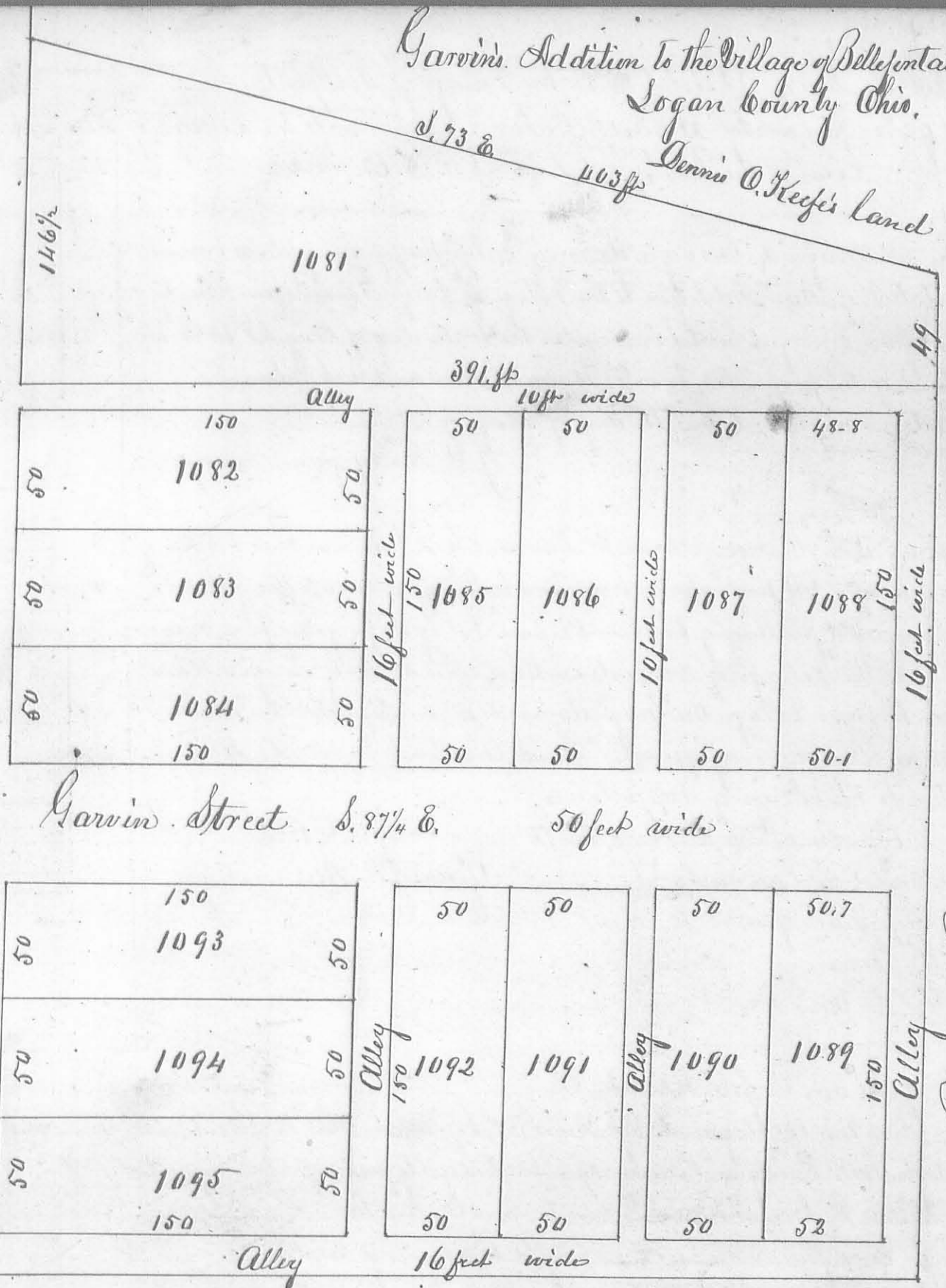
In Witness Whereof, I have hereunto set my hand and affixed my Official Seal, this day and year last above written.
Geo. F. Bailey Jr.
in and for Logan County Ohio

Council Chamber of the Incorporated Village of West Liberty, Logan County Ohio,
By a resolution adopted, the Streets and Alleys specified in the above conveyance, were and are hereby accepted by the Council of said Village this 21st day of April A.D. 1882.

J. A. Curing
Geo. F. Bailey
Mayer
Received May 12th 1882
Recorded May 17th 1882.
John A. Couter
Recorder

Garvin's Addition to the Village of Bellefontaine Logan County Ohio.

Dennis O. Keefe's Land



Plum Valley Street N. 4 E. 60 feet wide

Riddle & Rustons Land

John Cotten's land
Part of the N.W. quarter of Sec 34, T. 4. R. 14. W. R. S. Logan County Ohio.

I the undersigned Surveyor do hereby certify that the foregoing plat is a correct representation of Garvin's addition to the Village of Bellefontaine Logan County Ohio, as by me surveyed, and layed out on the 8th day of May A.D. 1882 at the request of Mrs Elizabeth Garvin the owner of the grounds.

Witness my hand this 8th day of May A.D. 1882.
J. D. McLaughlin, Surveyor.

I know all more that John W. Garvin and his wife in consideration of the benefits afforded the owners of lands by laying off additions to towns & villages, have authorized the laying out and plotting of the tract of land represented by the foregoing plat; and do hereby give, grant, and dedicate to the Village of Bellefontaine Ohio, the Streets and Alleys described on said plat to be used as and for public highways forever. Said addition to be called Garvin's addition to the Village of Bellefontaine Logan County Ohio.

Signed, Sealed and acknowledged in presence of us
H. H. Coe
T. J. Miller

Witness our hands and seals this 29th day of May A.D. 1882.
Elizabeth Garvin
John W. Garvin

State of Ohio, Warden County, S.S.
On this 29th day of May A.D. 1882, before me the undersigned authority within and for said County, personally came J. W. Garvin and Elizabeth Garvin his wife the grantors in the foregoing conveyance and acknowledged the signing and sealing thereof to be their voluntary act and deed for the uses and purposes therein expressed; And the said Elizabeth Garvin wife of the said John W. Garvin being at the same time examined by me separate and apart from her said husband and the contents of said instrument being by me made known and explained to her as the Statute directs declared that she did voluntarily sign, seal and acknowledge the same and that she is still satisfied therewith as her act and deed for the uses and purposes therein expressed.

Witness my hand and seal the day and year last above written.

T. J. Miller J. P.

This hereby certified that the foregoing addition has been accepted by the Council of the Village of Bellefontaine Logan County Ohio, June 13th 1882.
Received June 14 1882
Recorded June 15 1882
John A. Coulter Recorder
R. S. McCulloch Clerk
John Rees Mayor

Plat of Neers Addition to the Village of Bellefontaine Logan County Ohio, Part of the S.W. 1/4 of Sec 35 T. 14. R. 14. M.S.

I the undersigned Surveyor, do hereby certify the foregoing plat is a correct representation of Neers Addition to the Village of Bellefontaine Logan County Ohio, as by me surveyed and laid out on the tenth day of May A.D. 1882, at the request of the proprietors, to wit: Isaac W. New and C. P. Gibson

Witness my hand this 11th day of May A.D. 1882, J. D. McLaughlin, Surveyor

Know all men, that we Isaac W. New and C. P. Gibson in consideration of the benefits afforded proprietors of additions to Villages, have authorized the laying out and platting of the land represented by the foregoing plat as an addition to the Village of Bellefontaine Ohio, and do hereby give, grant and dedicate to said Village, the Alleys described on said plat, to be used as and for public highways forever. Said Addition to be called Neers Addition to the Village of Bellefontaine.

Witness our hands and Seals, this 14th day of May A.D. 1882,

Signed, sealed and acknowledged in presence of us: R. P. Foreman, R. C. McCulloch

Isaac W. New, C. P. Gibson

State of Ohio, Logan County, S.S.

On this 14th day of May A.D. 1882, before me the undersigned Authority within and for said County, personally came Isaac W. New and C. P. Gibson the grantors in the foregoing conveyance, and acknowledged the signing and sealing thereof to be their voluntary act and deed for the uses and purposes therein mentioned.

Witness my hand and official seal, this day and year last above written, Robert R. McCulloch

Notary Public Logan County O.

It is hereby certified that the foregoing plat has been examined, and the addition accepted by the Council of the Village of Bellefontaine Logan County Ohio, June 13th 1882.

R. P. McCulloch Clerk

John Neer Mayor

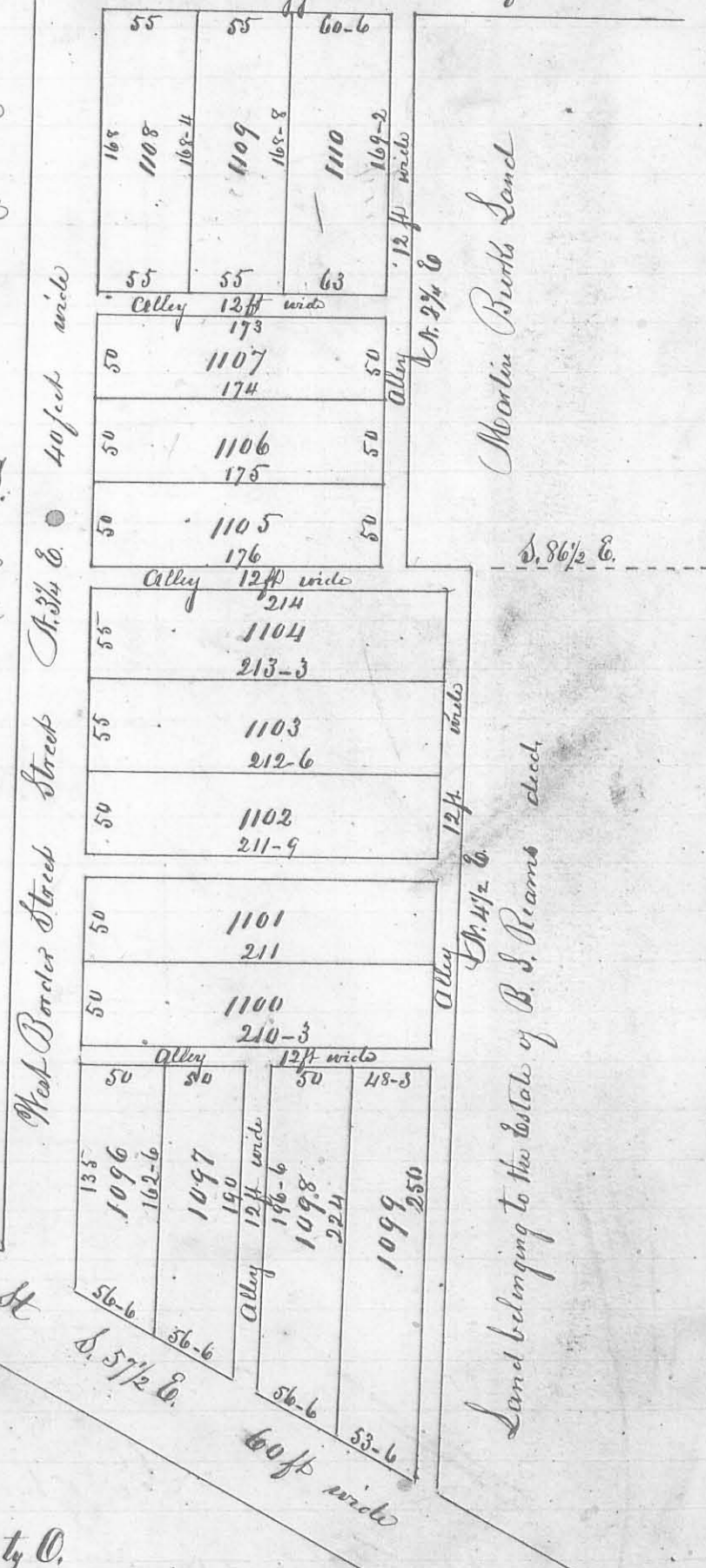
Received June 14th 1882

Recorded June 16th 1882

John A. Coville Recorder

Plat of Neers Addition to Bellefontaine

North Blagg St 87 E. 30 ft wide



Plat of Cooks Addition
Pickersilltown

to the Village of West Liberty Logan County Ohio

Road

S. 87 1/2 E.

86
50
160
25
235

B. B. Leonard's land

J. M. Cook's land

J. M. Cook's land

North Alley

Addition

4	50	50	50
150	2	3	4

50	50	50
5	6	7

50	50	50
8	9	10

60 feet wide

Newell Street

Newell Street

S. 89 1/4 E.

60 feet wide

Leonard's

Ruth Alley

R. Park's land

R. T. Jordan's land

60	150
20	150
90	150
50	50
21	150
22	150
23	150
66	50
50	50

Error: For correct plat see page 123		
19	18	17

16	15	14
----	----	----

13	12	11
150		

Washington Street N. 1/4 E.

Columbus St (proposed)

Columbus Street

Columbus Street (proposed)

Books South line

S. 89 1/4 E.
35 feet wide

27	28	29
50	50	50

30	31	32
50	50	50

Washington St

Surveyors Certificate

I, the undersigned Surveyor hereby certify that the plat herewith is a correct representation of Cooks Addition to the Village of West Liberty Logan County Ohio, as by me surveyed and laid out on the 29th day of August A.D. 1882 at the request of the proprietor James M. Cook
August 31st 1882.

J. Duncan McLaughlin
Surveyor

Deed of Dedication.

Know all men that we James M. Cook and Patience Cook his wife of Logan County Ohio in consideration of the benefits afforded to Proprietors of Additions to Villages, have authorized the laying out and platting of the land represented by the plat herewith and do hereby give, grant, and dedicate to the Village of West Liberty Ohio the Streets and Alleys described in said plat to be used as and for public highways forever. Said Addition to the Village of West Liberty Ohio is known as Cooks Addition to West Liberty Ohio.

Witness our hands and Seals this 1st day of September A.D. 1882,
Signed, Sealed, and acknowledged in presence of us:
Geo. F. Bailey
J. A. Ewing

J. M. Cook
Patience Cook

State of Ohio, Logan County, ss.


On this 1st day of Sep. 1882, before me the undersigned Authority, within and for Logan County Ohio, personally came James M. Cook and his wife Patience Cook the Grantors in the foregoing instrument and acknowledged the signing and sealing thereof to be their voluntary act and deed for the uses and purposes therein mentioned, and the said Patience Cook being examined by me separate and apart from her said husband and said instrument being by me made known and explained to her, declared that she signed the same of her own free will and accord as is still satisfied therewith as her act and deed for the uses and purposes therein mentioned.

Witness my hand the day and year last above written

Geo. F. Bailey
Justice of the Peace

Council Chamber of the Incorporated Village of West Liberty, Ohio,

By a Resolution adopted, the Streets and Alleys specified in the above conveyance were and are hereby accepted by the Council of said Village, this 1st day of Sept 1882,



J. A. Ewing
Clerk



Geo. F. Bailey
Mayor

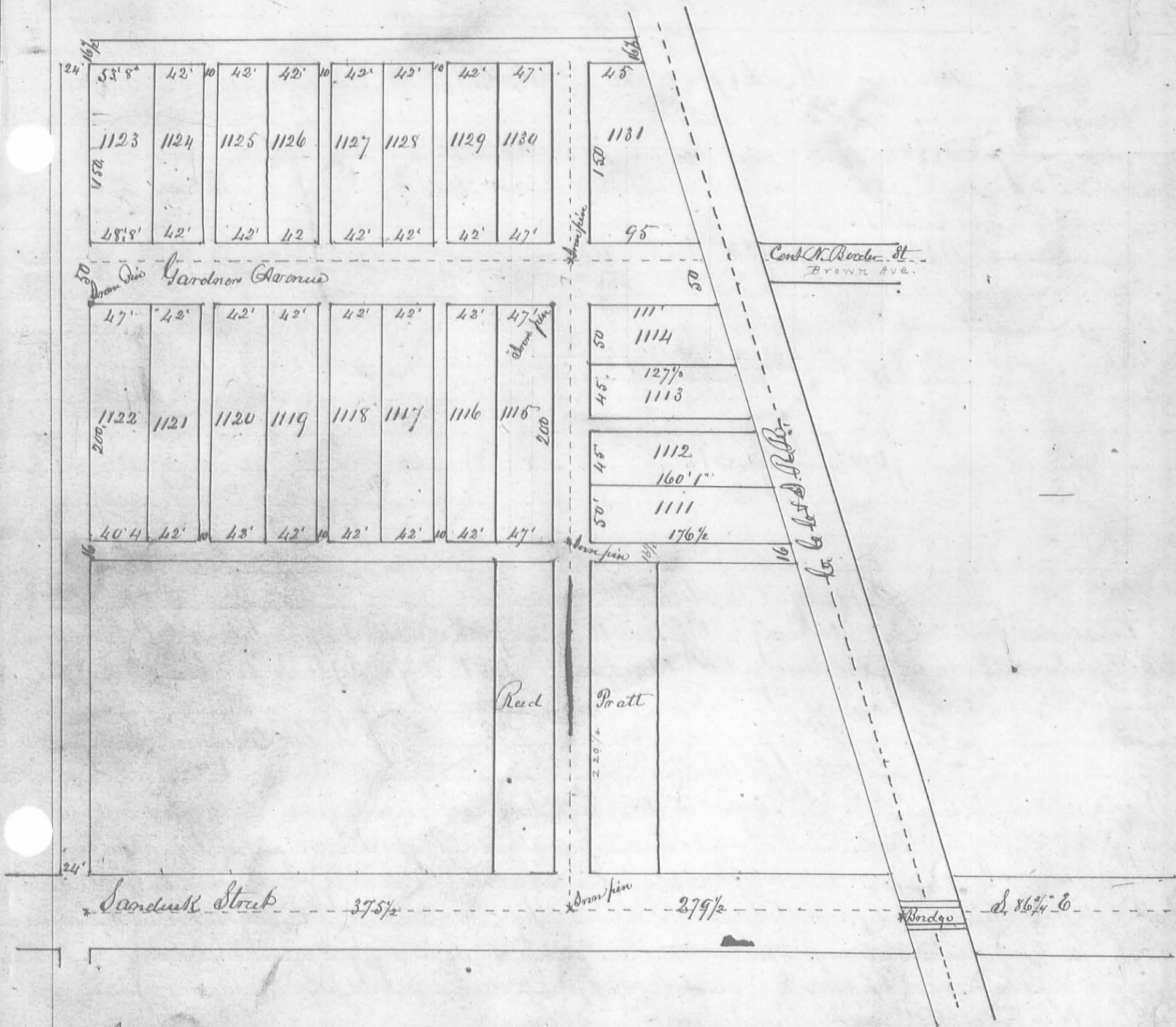
Received Sept 2nd 1882,

Recorded Sept 4th 1882.

John A. Coulter
Recorder

Plat of D. S. Gardner's Addition to Bellefontaine.

Part of Section No 35 R. 14, T. 4,



The above plat correctly represents an addition to the town of Bellefontaine as surveyed and laid out by the undersigned at the request of Gen. D. S. Gardner on the 18th day of July A.D. 1882. The lots, streets and alleys, as of the dimensions, the magnetic courses, the places at which iron pins are driven, the distances between certain points, the location of Railroad No. 6 and all substantially as shown by said plat. The point at the east end of iron bridge marked on plat is center between inside corners of outer ends of iron shoes of bridge. The iron pin in center of Sanduski Street is witnessed by the N.W. corner of the top stone in the foundation of Peter Wuffman's dwelling which bears S. 44° E. 53²² feet & N. corner of Dr. Pratt's front fence N. 26° E. 32¹⁵ feet. Also S.E. corner of stone in foundation of C. J. Meeks house N. 32²⁴ W. 68 feet distant. The quantity of land contained in said lots, streets and alleys, is four ²⁴/₁₀₀ acres, said addition does not include the 16 foot alley on the south nor the 24 feet street on the west.

Know all men by these presents, that we Isaac S. Gardner and Eliza F. Gardner his wife the proprietors of lots and lands shown by the foregoing plat, in consideration of the benefits afforded to the proprietors of additions to towns by the State of Ohio, have authorized the laying out of, and platting thereof, and do hereby give and grant to the public the streets and alleys described in said plat to be used by and for the public as highways forever.

In witness whereof, Robt. Kennedy }
 C. D. Campbell }
 Isaac S. Gardner }
 Eliza F. Gardner }

State of Ohio, Logan County, S.S.
 Before me the undersigned Authority personally came Isaac S. Gardner and Eliza F. Gardner his wife and acknowledged the signing and sealing of the foregoing conveyance to be their voluntary act and deed for the uses and purposes therein mentioned. And the said Eliza F. wife of said Isaac S. being by me examined separately & apart from her said husband & the contents of said conveyance being by me made known & explained to her in plain direct, she then declared that she did voluntarily sign seal and acknowledge the same & that she is well satisfied thereon as her act and deed for the uses and purposes therein mentioned.

Received Oct 14 1882
 Received Oct 16 1882
 John A. Coult, Recorder
 Witness my hand and Seal this 10th day of October A.D. 1882
 Robt. Kennedy
 Notary Public

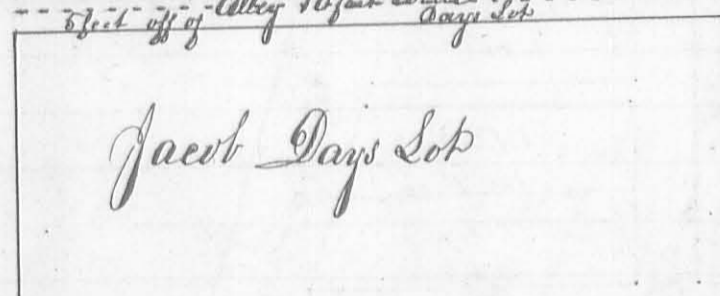
Plat of Cottage Addition to the Village of Bellefontaine Ohio.

N. 3/4 E.

Auburn St. 60 ft wide S. 86 1/4 E.

Cincinnati St 60 ft wide

45	44.10	42.10	42.10	48.9
1132	1133	1134	1135	1136
Maugans	Butler	Maugans	Day	Stilwell
45	44.10	42.10	42.10	48.9



Surveyors Certificate

I, the undersigned Surveyor do hereby certify that the above plat is a correct representation of Cottage Addition to Bellefontaine Ohio, as by me surveyed and laid out on the 18th day of September 1882, at instance of the proprietors,

J. D. McLaughlin, Surveyor.

Deed of Dedication

Know all men that we Patrick F. Dugan and his wife Anna M. Dugan, Jacob F. Maugans and his wife Margaret W. Maugans, Frank Butler and his wife Jennetta Butler, Jacob Day and his wife Rosa Day and Henry S. Stilwell and his wife Ella Stilwell proprietors of the ground covered by the foregoing plat, in consideration of the benefits afforded proprietors of additions to villages, have authorized the laying out and platting of the ground represented by said plat, as shown by said plat, and do hereby give, grant and dedicate to the Village of Bellefontaine Ohio, the Alley represented on said plat to be used as and for public highways forever, said Addition to be called Cottage Addition to Bellefontaine Ohio.

Witness our hands and seals this 27th day of September A. D. 1882.

Signed sealed and acknowledged in presence of us J. D. McLaughlin Duncan Dow

Patrick F. Dugan, Anna M. Dugan, Jacob F. Maugans, Margaret W. Maugans, Frank Butler, Jennetta Butler, Jacob Day, Rosa Day, Henry S. Stilwell, Ella Stilwell.

State of Ohio, Logan County, Sd.

On this 10th day of October 1882, Before me the undersigned authority within and for said County personally came Patrick F. Dugan, Anna M. Dugan, Jacob F. Maugans, Margaret W. Maugans, Frank Butler, Jennetta Butler, Jacob Day, Rosa Day, Henry S. Stilwell and Ella Stilwell the grantors in the foregoing conveyance, and acknowledged the signing and sealing thereof to be their voluntary act and deed for the uses and purposes therein mentioned, and the said Anna M. Dugan, Margaret W. Maugans, Jennetta Butler, Rosa Day and Ella Stilwell, wives of the said Patrick F. Dugan, Jacob F. Maugans, Frank Butler, Jacob Day and Henry S. Stilwell, being examined by me separate and apart from their said husbands and the contents of said instrument being by me made known and explained to them they declared that they voluntarily signed sealed and acknowledged the same and that they were still satisfied therewith as their act and deed for the uses and purposes therein mentioned.

Witness my hand and Official Seal, this day and year last above written.

J. D. McLaughlin, Notary Public

We hereby certify that the foregoing plat was accepted by the Council of the Village of Bellefontaine Ohio as an addition to said village at their meeting on the 24th day of October A. D. 1882.

Received October 25th 1882, Recorded Nov 8th 1882.

Duncan Dow Clerk pro tem.

John Reese Mayor

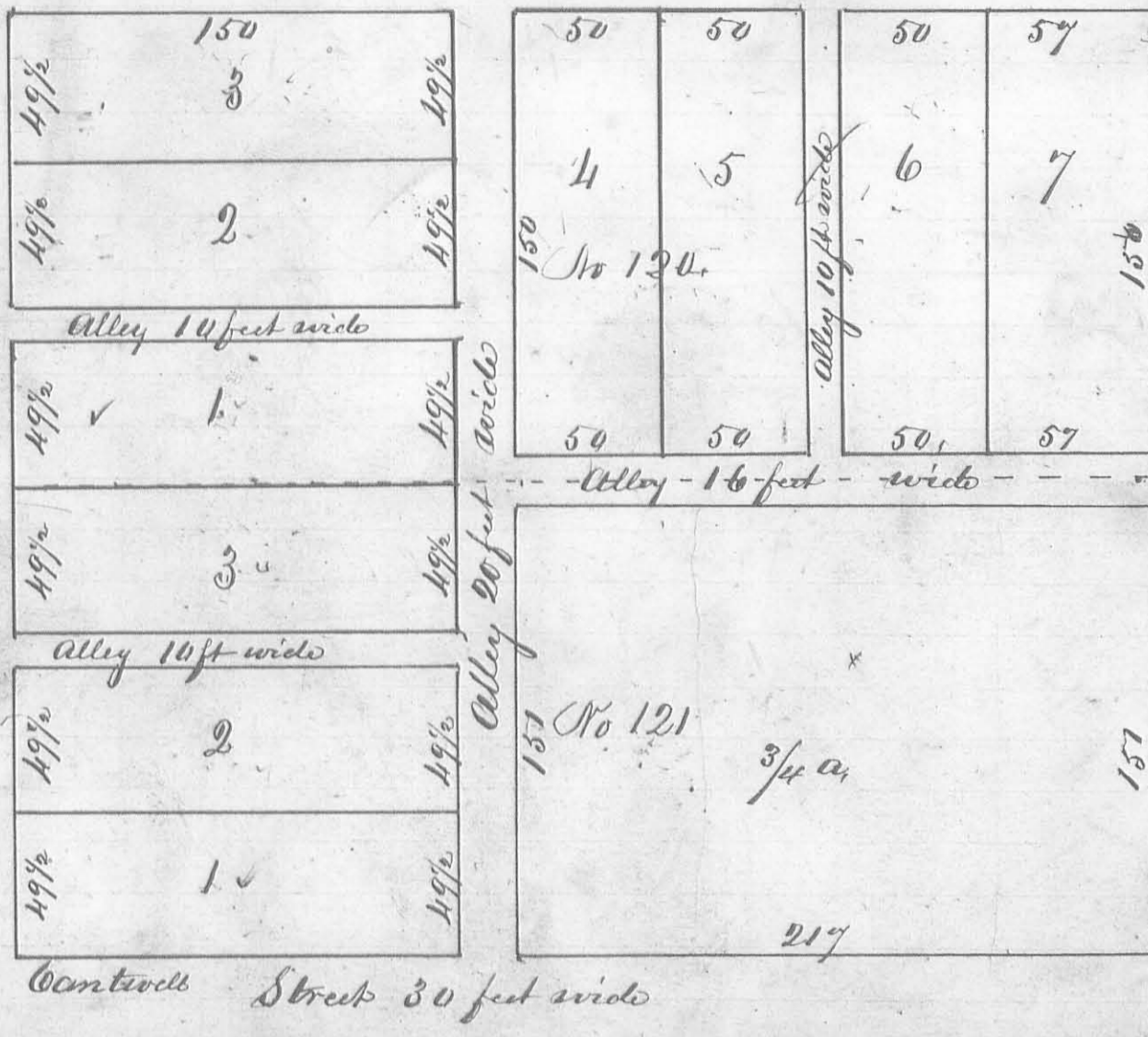
John A. Coulter, Recorder

Plot of the Subdivision of Lots No 120 & 121,
of McCulloch's Addition to Bellefontaine Ohio.

Spring Street

Spring Street 60 feet wide S. 86 1/2 E.

Main Street 80 feet wide N. 3 1/2 E.



Surveyors Certificate

I the undersigned Surveyor do hereby certify that the foregoing plot is a correct representation of the subdivision of Lots No 120 & 121 of McCulloch's Addition to the Village of Bellefontaine Ohio as surveyed and laid out by me on the 23 day of March A.D. 1883, at the instance of E. Cantwell the proprietor of said lots.

J. D. McLaughlin Surveyor

Deed of Dedication, Know all men, that I E. Cantwell in consideration of the benefits to be derived therefrom by me have authorized the subdivision laying out & platting of Lots No 120 & 121 of McCulloch's addition to the Village of Bellefontaine Ohio, now owned by me, as represented by the foregoing plot, and do hereby give, grant and dedicate to said Village the Alleys described in said plot to be used as and for public high ways forever.

Witness my hand and Seal the 23 day of March A.D. 1883,

Signed, Sealed and acknowledged in presence of us;

E. Cantwell

J. D. McLaughlin
R. P. McCulloch

State of Ohio, Logan County, ss.

On this 23 day of March A.D. 1883, before me the undersigned authority within & for said County personally came E. Cantwell the grantor in the foregoing conveyance and acknowledged the signing and sealing of the same to be his voluntary act and deed for the uses and purposes therein mentioned.

Witness my hand and Seal the day and year last above written,

J. D. McLaughlin
Notary Public

It is hereby certified that at a meeting of the Council of the Village of Bellefontaine Ohio held on the 27 day of March 1883, the foregoing plot and subdivision of Lots No 120 & 121 of McCulloch's addition to said Village was accepted by said Council.

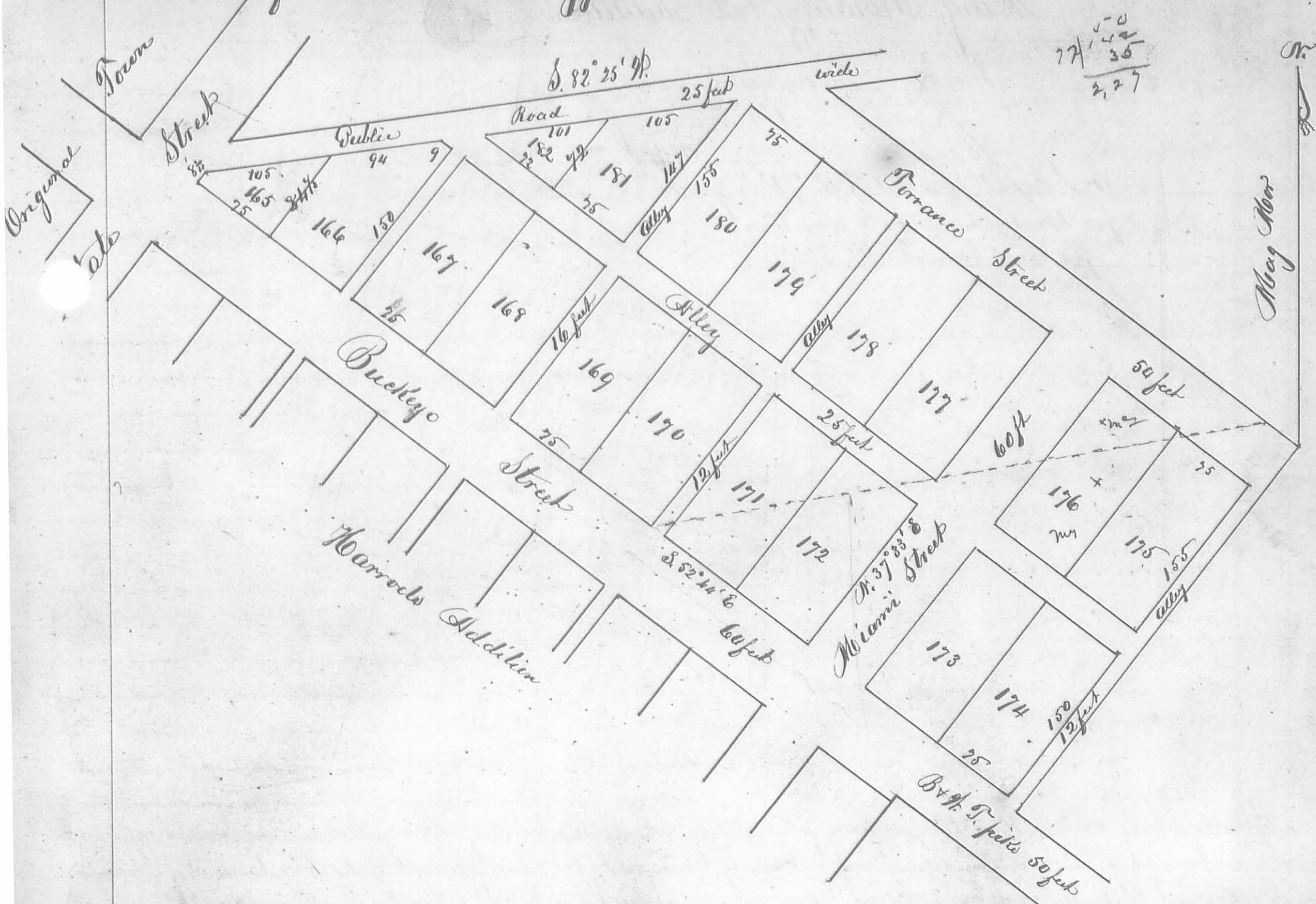
Received May 17 1883, R. P. McCulloch, Clerk

John Reese
Mayor

Recorded May 18 1883.

John A. Butler
Recorder

Plat of McClure and Mezger's Addition to Belle Center



The above Plat represents 18 lots, together with the Streets and Alleys therein represented, as Surveyed by the undersigned Surveyor on the 3 day of May 1883, at the instance and under the direction of Mrs Annie E McClure and John Mezger (the proprietors of the premises) to be known as McClure and Mezger's addition to the town of Belle Center, and being a part of C. V. L. Survey No 9972 in the name of James Taylor et al and situated in Richland Township in the County of Logan and State of Ohio, and containing 6.04 acres of land of which 4.20 acres belong to the said Mrs Annie E. McClure and 1.84 acres belong to the said John Mezger. The broken red line across the plat being the line between said parties, the latter owing on the south and the former on the north of said line. Five feet is hereby added to the north east side of Buckeye Street making it 60 feet wide as far as to the east side of Harrods addition, and thence 55 feet to the east side of this addition. State Street, Miami Street and the Alleys parallel therewith are extensions of those in Harrods addition, except the most easterly Alley. Torrance Street is 50 feet wide and in the same extended line of the same Street in Torrance's Addition. The Alley north of and parallel with Buckeye Street is 25 feet wide. The 25 feet road north of the addition is now open to the public, and so used for many years. The lots facing on Buckeye Street are 75 feet wide and 155 feet long. The size of the fractions are marked on the plat.

I hereby certify the above plat and the words and figures explanatory thereof to be a true and accurate representation of the things therein set forth. Witness my hand this 4 day of May 1883.

H. C. Mevri, Surveyor.

Know all men by these presents, that Annie E. McClure an unmarried woman and John Mezger and Caroline Mezger his wife, Proprietors of the lands represented by the above Plat and a part of Town lots, in consideration of the benefit afforded to proprietors of additions to towns have authorized the laying out and platting thereof, and do give and grant to the Incorporated Village of Belle Center Logan County Ohio, the Streets and Alleys represented by said plat to be used for public highways forever. The said lots Streets and Alleys to be known as McClure and Mezger's addition to the town of Belle Center.

In Testimony whereof, we have hereunto set our hands and seals this 4 day of May A.D. in the year one thousand eight hundred and eighty three.

Executed in presence of
 J. P. Perkins
 George H. Wright

A. E. McClure
 John Mezger
 Caroline Mezger

State of Ohio }
 County of Logan }
 Be it Remembered, That on the 17 day of May A.D. 1883, before me a Justice of the Peace in and for said County personally appeared Annie E. McClure an unmarried woman, John Mezger and Caroline Mezger the grantors in the foregoing conveyance and acknowledged the signing and sealing thereof to be their voluntary act and deed for the use and purposes therein indicated, and the said Caroline Mezger wife of the said John Mezger being at the time examined by me separately and apart from her said husband, and the contents of said instrument read to and explained to her, she declared that she did voluntarily sign, seal and acknowledge the same, and that she is still sole and her voluntary act and deed. In Testimony whereof, I have hereunto subscribed my name and official seal.

I and said Recorder May 1883
 John A. Barber
 Recorder