Standard Oil Co. Belleeenter

For previous survey See McKinnon
Note Book #1 (Red Cover) Page 76
390A

Old irons found at B, D, M & A.
Hub placed by Wright at K, C, F, G
BK = 7.4
KC = 123.77
CD = 15.0'
CF = 150.0
FG = 120.35
GM = 2.0'
GK = 150.0'
AH = 4.5 (Approximate)

In survey # 9989 & # 9972

G - Hub
F. Hub
K. Hub.

98

INDEXED ON MAP

See Book 493 Page 29

June -16-1924 52
Cloudy F. Wright
Ed. Corey.

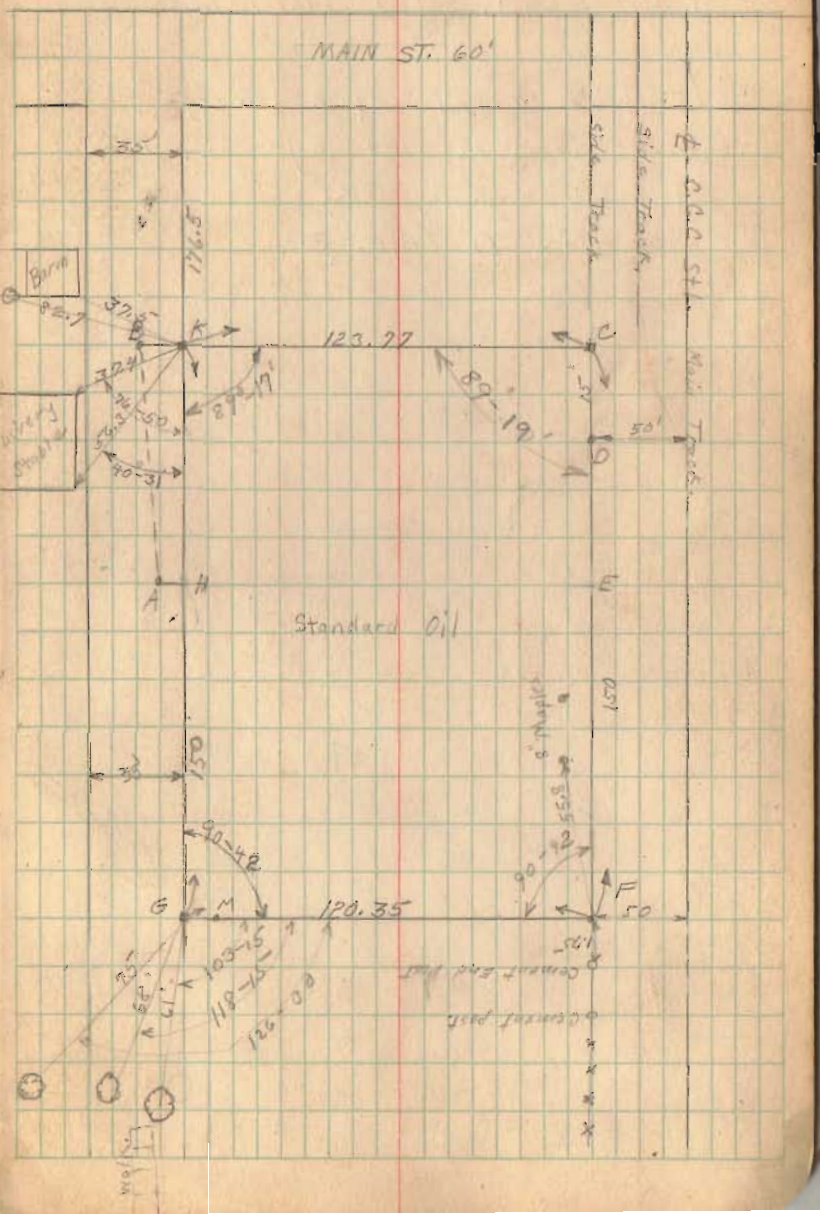

For S. line Main St, took front of several buildings that seemed to line up well, i.e. brick, E. of R. R. (Harrod & Hoover hardware store) Corwin Hardware Co, & frame bldg ½ sq. cogn west. From which the NE< of warehouse is about 6" S. of street line, and NW< of same building is about on line.

Located point 175½' S. of S. line Main St & 50' W. of cent Main Track C S & C. This came on pile of loose earth at S. end stub switch. Set pin.

Meas 50' further S. & set pin 50' from cent track. This came just to N. line of fence at Wharton's lot.

Start at the corner first set & meas west 131.5' and 175½' S. of Main St. Set pin, & came within about 2" of old stake.

SW< located by meas W. from SE< 127.5' and meas S, 50'2" from NW<. Found old stake.

At NW< SW< and SE< set set corners consisting of pc. of 3" gas pipe 18" long filled with cement & with bar & center punch in the top. At NE< set corners as shown on opp page.

98

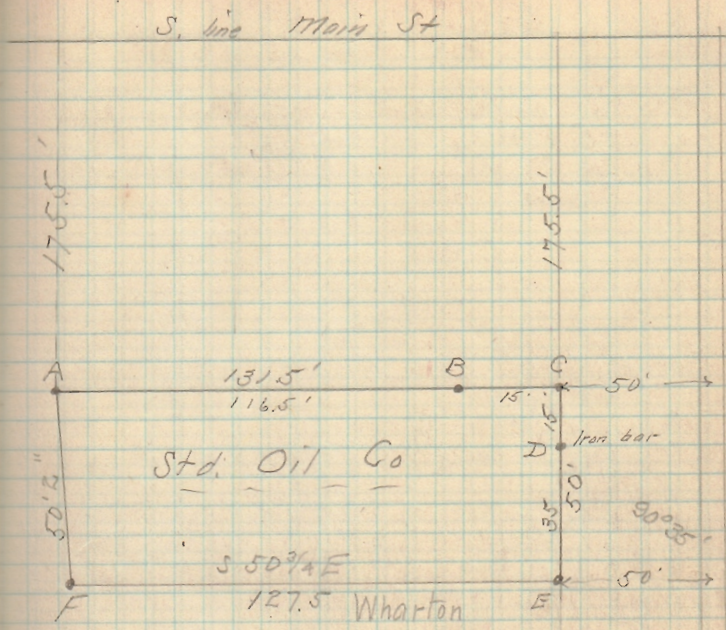

A, F, E, B, Gas pipe and cement markers
C - NE< of tract in pile earth at S. end short siding
D. Iron bar.

Note! - the NE< at "C" being an unsuitable place to plant a corner, "B" & "D" were set, each 15' from the corner.



Set at points marked A, B, E, & F

Detail of marker. 3" Gas pipe filled with concrete, with iron bar & center punch in top