

(1170)

INDEXED ON MAP

When Survey
Lot 1614 S. Detroit.

See M^cLaughlin Survey
Book 419 Page 5

See Book D Page 66

See Book 418 Page 22

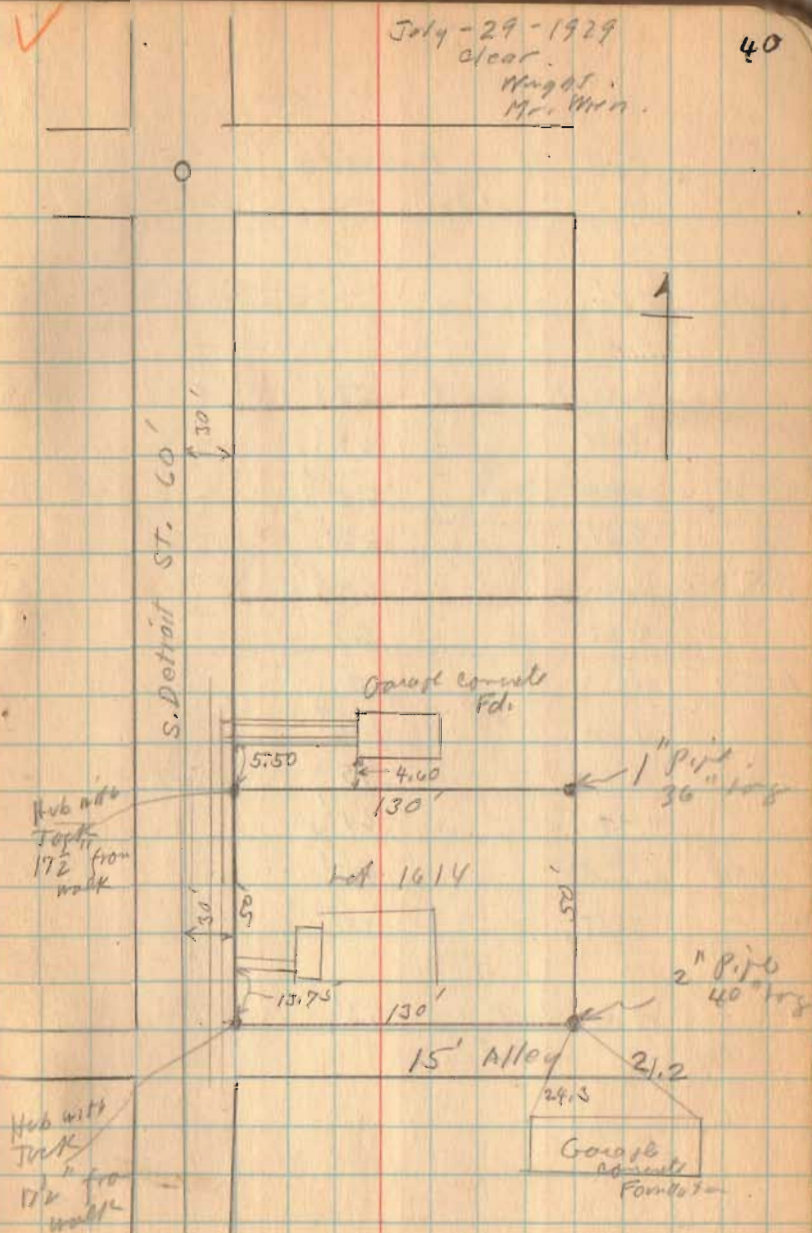
When Dred calls for 130' off of
west end of Lot 1614.

Measured 95' from M^cLaughlin
lot to get s. side of lot 1614.

Block OK. See Previous
surveys referred to.

July - 29 - 1929
clear.
Hugot.
Mr. Min.

40



(1170) 1P
INDEXED ON MAP

When Survey
Lot 1614 S. Detroit.

See M^c Laughlin Survey
Book 419 Page 5

See Book D Page 66

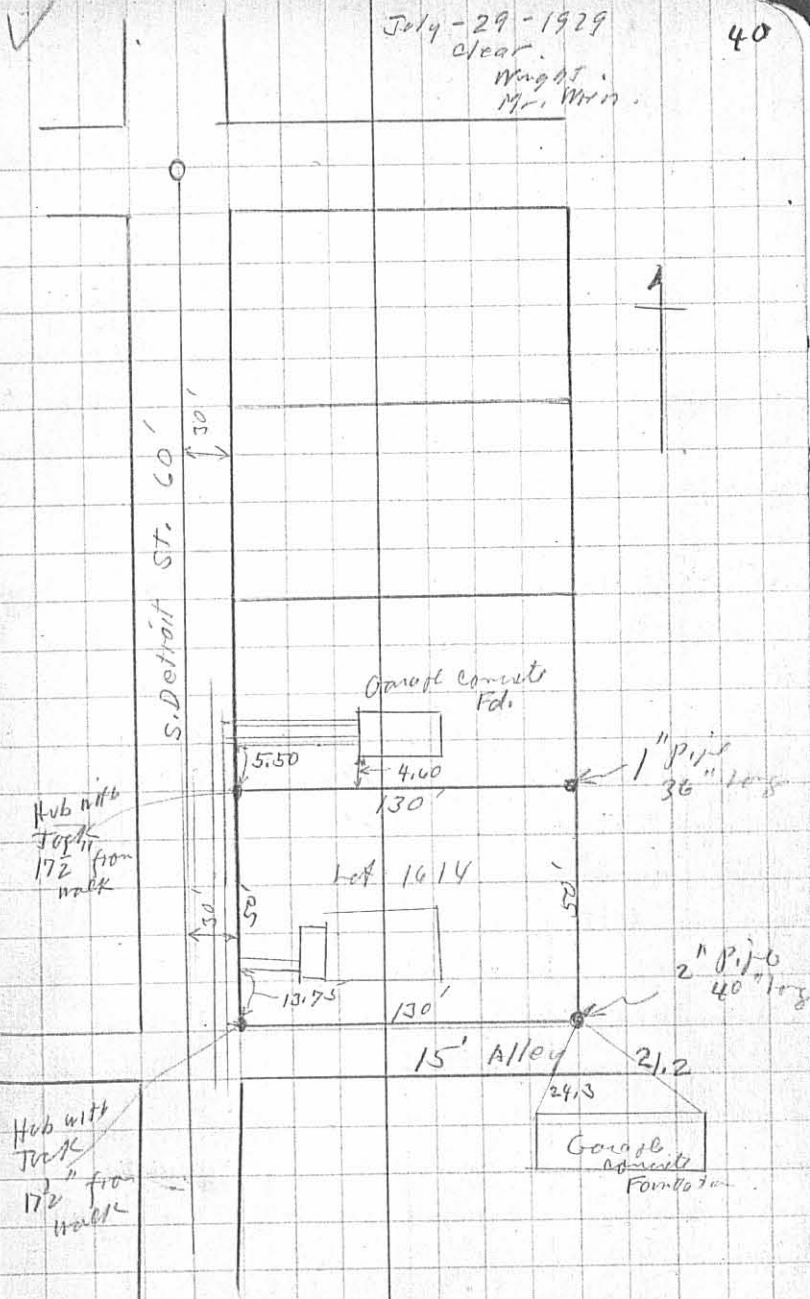
See Book 418 Page 22

When Deed calls for 130' off of
West end of Lot 1614

Measured 95' from M^c Laughlin
lot to get S. side of lot 1614.

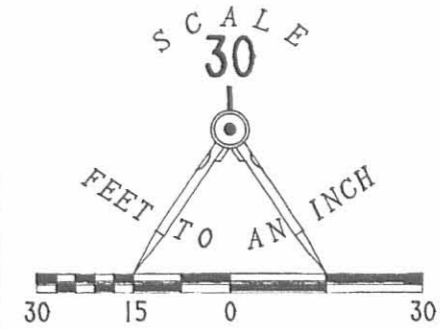
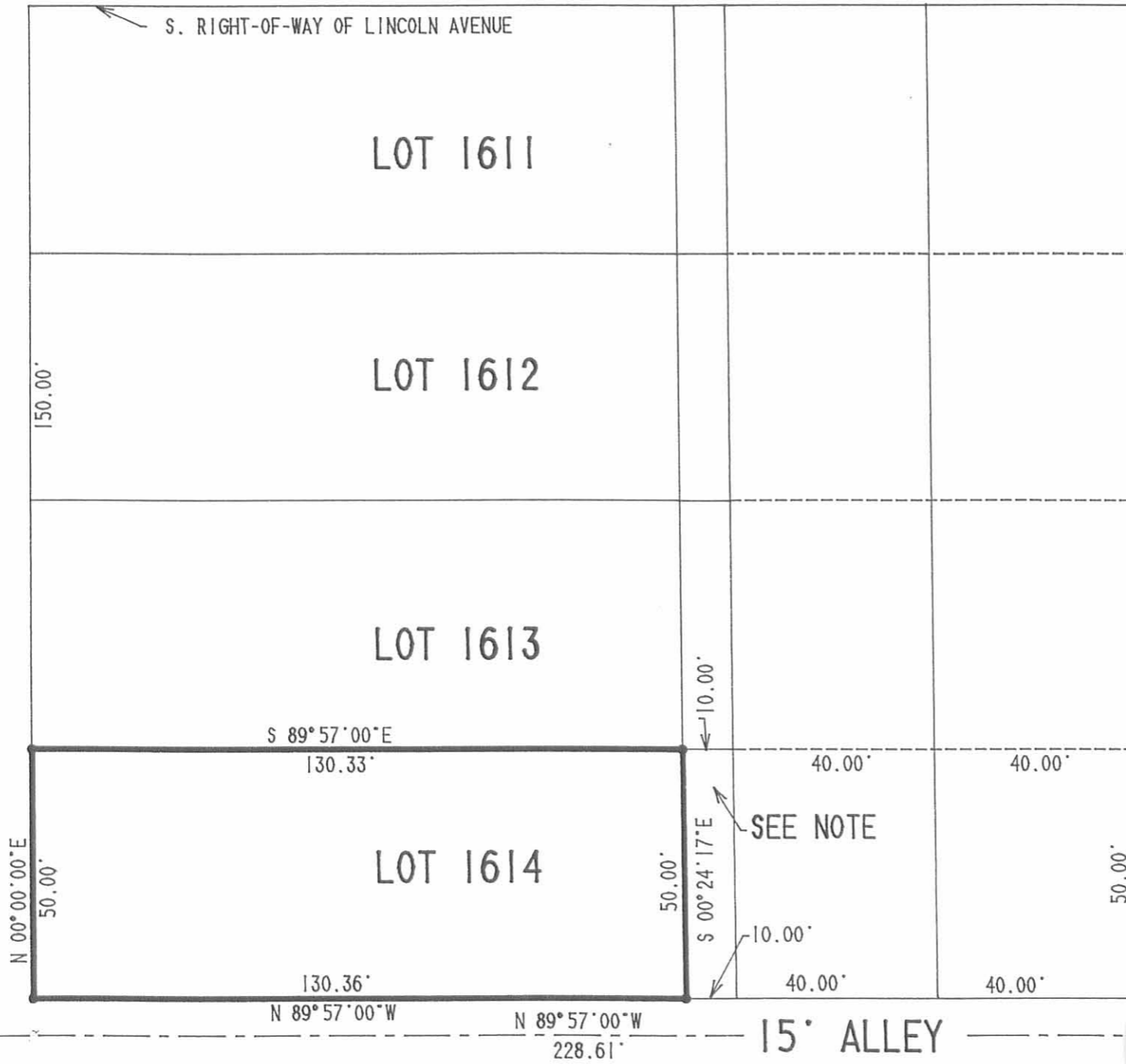
Block OK. See Previous
SURVEYS referred to.

July - 29 - 1929
clear.
Wright,
Mr. Wm.



S DETROIT STREET (60')

BLOCK PLAT = 474.00'
ACTUAL = 474.01'



LEGEND

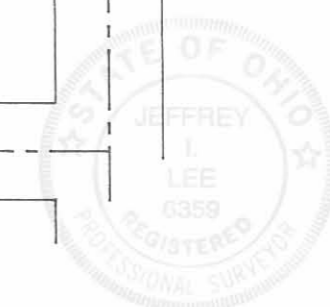
- 5/8" I. ROD SET

INDEXED ON MAP
1170 ZP

SURVEY OF PART OF
CITY LOT 1614 FOR
DAVID E. ACHOR AND
DIANE R. ACHOR
CITY OF BELLEFONTAINE
LAKE TOWNSHIP
LOGAN COUNTY, OHIO

SURVEYED BY:

Jeffrey I. Lee
JEFFREY I. LEE
PROFESSIONAL SURVEYOR 6359
MAY 5, 1993



ORIGINAL STAMP IN GREEN

LEE SURVEYING & MAPPING CO.
143 East Columbus Avenue
BELLEFONTAINE, OHIO 43311
(513) 593-7335

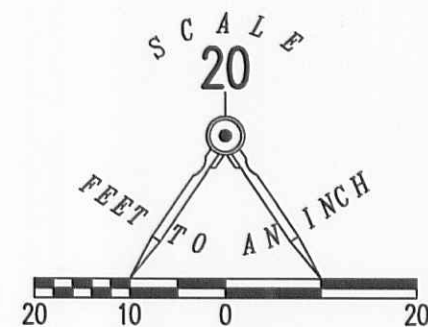
NOTE: RIGHTS TO THE 10 FEET WIDE STRIP TO THE EAST OF THE DAVID AND DIANE ACHOR PROPERTY COULD NOT BE DETERMINED. THE ACHORS MAY HAVE RIGHTS TO SOME OR ALL OF THIS TRACT. LEE SURVEYING AND MAPPING COMPANY RECOMMENDS THAT THE ACHORS SEEK LEGAL ADVICE IN THIS REGARD.

D 82 ACHOR

L 1773-4

12-31-15

APPROVED



LEGEND


- 5/8 INCH IRON ROD SET WITH PLASTIC I.D. CAP STAMPED "LSM7437"
- 1 INCH IRON PIPE FOUND

**RETRACEMENT SURVEY OF
JARED M. PATTERSON
PART OF LOT 1613
OFFICIAL RECORD 1117, PAGE 235
SOUTH BELLEFONTAINE
PLAT CABINET A, SLIDE 25
CITY OF BELLEFONTAINE
LAKE TOWNSHIP
LOGAN COUNTY, OHIO**

SURVEYED BY:

William K. Bruce

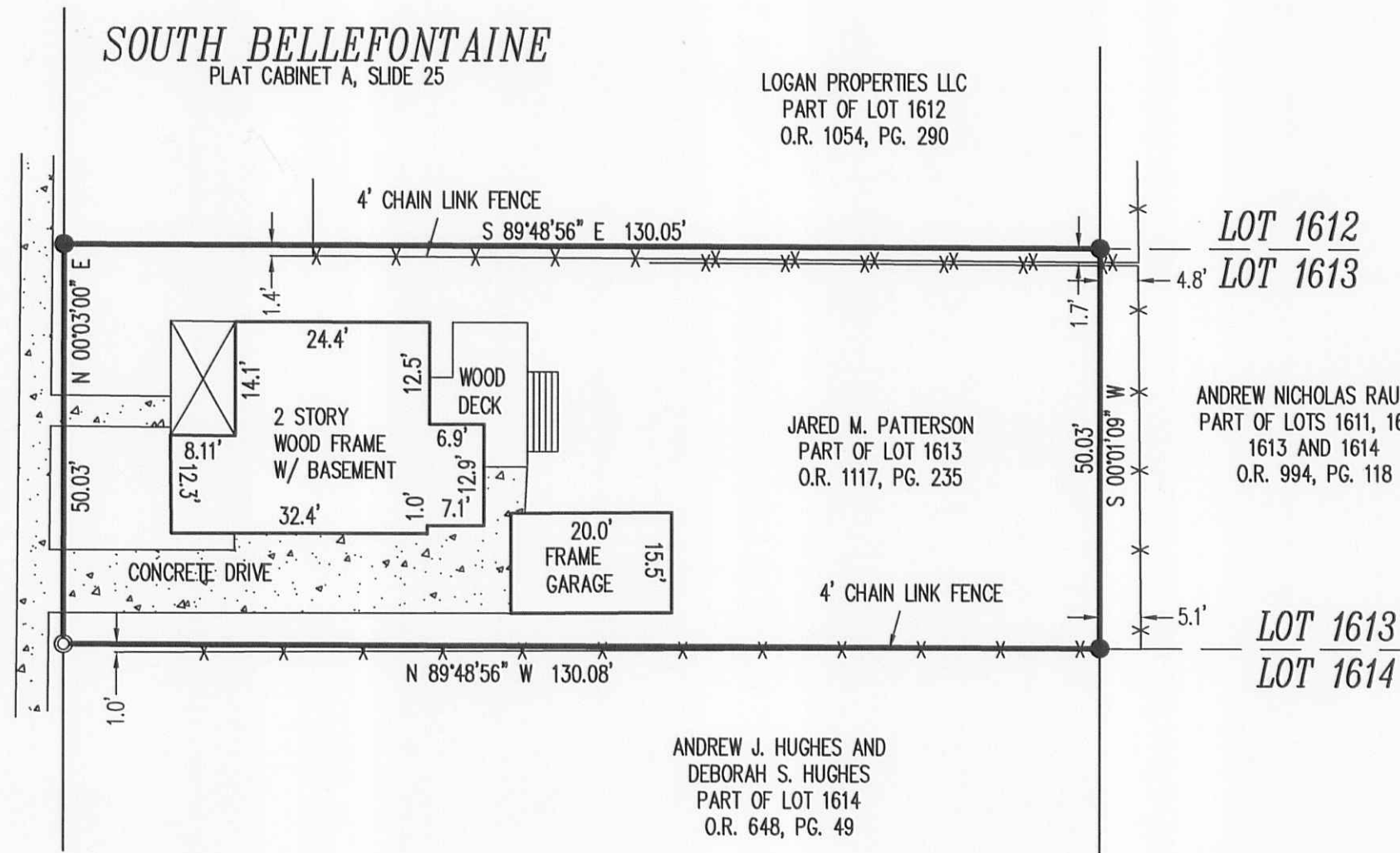
WILLIAM K. BRUCE
PROFESSIONAL SURVEYOR 7437
DECEMBER 23, 2015



COPYRIGHT 2015 BY:
LEE SURVEYING & MAPPING CO., INC.
117 North Madriver Street
BELLEFONTAINE, OHIO 43311
(937) 593-7335
WWW.LSMINC.US
surveys@lsminc.us

ADW D1215 60461215 L-6046-3

DETROIT STREET (60')



2 WORKING DAYS
BEFORE YOU DIG
CALL TOLL FREE **800-362-2764**
OHIO UTILITIES PROTECTION SERVICE

INDEXED ON MAP
1170 3P