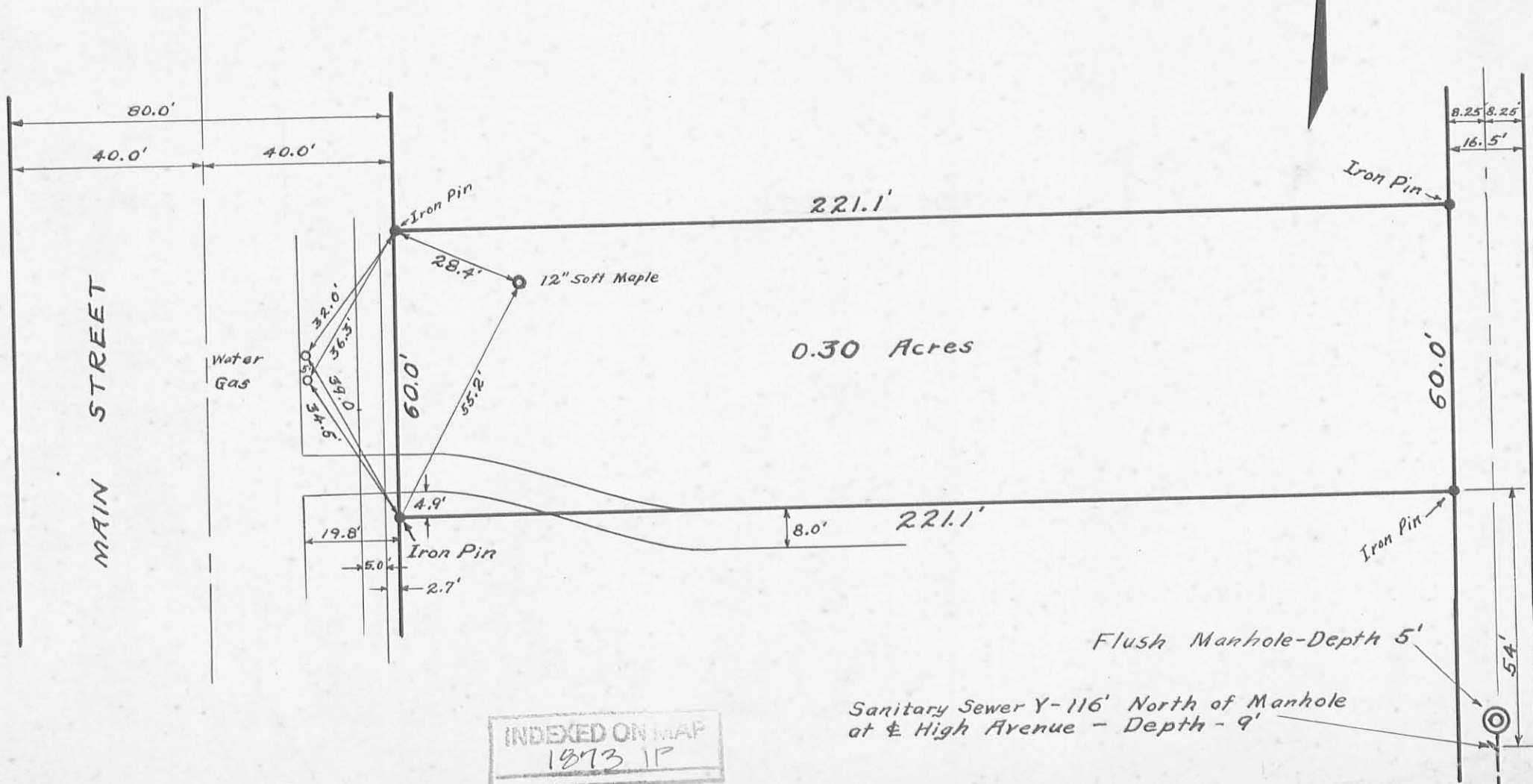


SURVEY FOR MORTON JOHNSON
 NORTH MAIN STREET BELLEFONTAINE
 LAKE TOWNSHIP, LOGAN COUNTY, OHIO
 SECTION 35, TOWN 4, RANGE 14,

Scale - 1" = 30'



E.K. CORE

INDEXED ON MAP
 1873 IP

Sanitary Sewer Y-116' North of Manhole
 at High Avenue - Depth - 9'

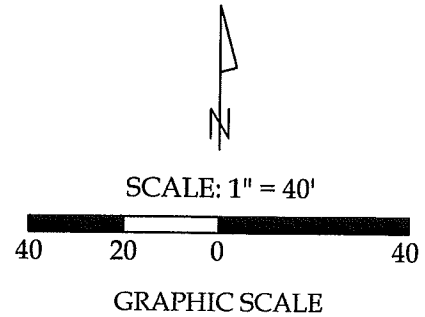
Flush Manhole-Depth 5'

8-31-21

APPROVED


Survey of Parcel #17-091-12-05-006-000 and being a part of Section 35, Town 4,
Range 14, City of Bellefontaine, Lake Township, Logan County, Ohio.

(Deed Referenced in O.R. 1317, Pg. 517)



Legend

- A = Existing 1/2" Iron Pipe
- B = Existing 1" Iron Pin
- C = Existing #5 Rebar
- D = Set #5 Rebar



This plat represents an actual boundary survey completed under my direct supervision on June 25, 2021.

Distance Data

- D - 1 = 50.00' (R) 50.38' (M)
- D - 2 = 50.00' (R) 50.21' (M)

[Signature]
Kyle J. Binkley, P.S. #8587

NOTE: All distances on this plat are measured unless otherwise noted.
BASIS OF BEARINGS: The system of bearings for this plat and legal description is based on the Ohio State Plane - North Coordinate System NAD83 (2011).

INDEXED ON MAP
1873

121 W. Auglaize Street
Wapakoneta, Ohio 45895
(419) 236-3768

CLIENT: Dylan Tucker			
SURVEYED BY: T.J.S./T.E.W.	DATE: 06-25-2021	DRAWN BY: K.J.B.	CHECKED BY: K.J.B.
SCALE: 1" = 40'	PAGE: 1	OF: 1	PAGES: 1